





ZONE-3, WARD-Dundaheada(27)

Sr. No	Mohalla_Nam e	Gov t_Pl ot Id	Owner _Name	Fath er_ Name & Hus band_ Name	Road Name	Mobile_ Nu mber	Occ upancy _Sta tus	Plot_ Area	Total_ Area_ On_ G round_ Floor	Total_ Rented_ Resid ential_ Builtup_ Area	Total_ Self_ Resid ential_ Built up_ Area	Hou se_ Typ e	Roa d_ Wid th	Constru ction_ Year	House _Numb er	Hou se_ Cat egor y	Rat e_ Multipl ier	Con stru ction_ St atus	Surv ey_ Start_ Date	Old_ Pr operty_ Tax_ Id	Total_ Built_ Up_ Area	Gis_ Map_ Parcel_ Id	Prop erty_ Label	Old_ Ar v	New_ Arv	Arv_ Diff erence	Property Tax(10%)	Wat er_ Tax	Sew erage_ Tax	Old_ Tax	New_ Tax
1	ABES Dunda heada	Italian marbles	N/A		Abes Dunda heada Ghaziaba		Self Occupied	50000	2000	0	0	Other Pakka	Below 12	2005	Italian marble	Non Residential	5	Constructed	2022-01-20	N/A	2000	5240	00-001	-	918720	0%	91872	0	0	-	91872
2	ABES Dunda heada	E-60	Mee na Singh	Sunil Singh	Abes Dunda heada Ghaz		Self Occupied	900	900	0	2700	Pakka	Below 12	2010	E-60	Residential		Constructed	2022-09-02	N/A	2700	5254	00-001	-	28188	0%	2818.8	0	0	-	2818.8
3	ABES Dunda heada	E-2	Kapil Sharma	Ram Kumar Sharma	Abes Dunda heada Ghaziaba d	9717309466	Self Occupied	2200	2200	0	4400	Pakka	Twelve to 24	2018	E-2	Residential		Constructed	2022-01-03	N/A	4400	5261	00-001	-	58080	0%	5808	0	0	-	5808
4	ABES Dunda heada	N/A	N/A		Abes Dunda heada Ghaziaba		Rented	700	700	0	0	Pakka	Twelve to 24	2000	N/A	Non Residential	5	Constructed	2022-01-20	N/A	700	4417A	00-001	-	61488	0%	6148.8	0	0	-	6148.8

ZONE-3, WARD-Dundaheada(27)

Sr. No	Mohalla_Nam e	Gov t_Pl ot Id	Owner _Name	Fath er_ Name & Hus band_ Name	Road Name	Mobile_ Nu mber	Occ upancy _Sta tus	Plot_ Area	Total_ Area_ On_ G round_ Floor	Total_ Rented_ Resid ential_ Builtup_ Area	Total_ Self_ Resid ential_ Built up_ Area	Hou se_ Typ e	Roa d_ Wid th	Constru ction_ Year	House _Numb er	Hou se_ Cat egor y	Rat e_ Multi plier	Con stru ction_ Stat us	Surv ey_ Start_ Date	Old _Pr ope rty_ Tax_ Id	Total_ Built_ Up_ Area	Gis_ Ma p_ Parc el_ Id	Prop erty _Lab el	Old_ Ar v	New_ Arv	Arv_ Diff erence	Property Tax(10%)	Wat er_ Tax	Sew erag e_ Tax	Old_ Tax	New_ Tax
5	ABES Dundaheada	E-74	Mp Singh & Rajesh	bhagwantsingh	Abes Dundaheada Ghaziabad	9717375799	Self Occupied	2200	2200	0	4300	Pakka	TwelveT o24	2010	E-74	Residential		Constructed	2022-01-03	N/A	4300	5249B	00-001	-	56760	0%	5676	0	0	-	5676
6	ABES Dundaheada	E-64	N/A		Abes Dundaheada Ghaziabad		Self Occupied	2200	2200	0	4400	Pakka	TwelveT o24	2021	E-64	Residential		Under Construction	2022-01-03	N/A	4400	5250A	00-001	-	0	0%	0	0	0	-	0
7	ABES Dundaheada	E-67	N/A		Abes Dundaheada Ghaziabad		Self Occupied	2200	2200	0	4400	Pakka	TwelveT o24	2010	E-67	Residential		Under Construction	2022-01-03	N/A	4400	5251A	00-001	-	0	0%	0	0	0	-	0
8	ABES Dundaheada	D-33	Shri Hari Om	Shri chatrapalsingh	Abes Dundaheada Ghaziabad	9466553339	Self Occupied	2500	2500	0	2500	Pakka	TwelveT o24	2020	D-33	Residential		Constructed	2022-01-03	N/A	2500	5256U	00-001	-	33000	0%	3300	0	0	-	3300

ZONE-3, WARD-Dundaheada(27)

Sr. No	Mohalla_Name	Govt_Plot_Id	Owner_Name	Father_Name & Husband_Name	Road_Name	Mobile_Number	Occupancy_Status	Plot_Area	Total_Area_On_Ground_Floor	Total_Rented_Residential_Builtup_Area	Total_Self_Residential_Builtup_Area	House_Type	Road_Width	Construction_Year	House_Number	House_Category	Rate_Multiplier	Construction_Status	Survey_Start_Date	Old_Property_Tax_Id	Total_Builtup_Area	Gis_Map_Parcel_Id	Property_Label	Old_Arv	New_Arv	Arv_Difference	Property_Tax(10%)	Water_Tax	Sewerage_Tax	Old_Tax	New_Tax	
9	ABES Dundaheada	E-6	N/A		Abes Dundaheada Ghaz		Self Occupied	2700	1500	0	1500	OtherPakka	TwelveTo24	2015	E-6	Residential		Constructed	2022-01-03	N/A	1500	5262A	00-001	-	13320	0%	1332	0	0	-	1332	
10	Ansal group housing	indian oil petrol pump	N/A		Shuhant Aquapolis h Near Abes Collage Ghaz		Self Occupied	6000	1500	0	0	Pakka	Below12	2003		indian oil petrol pump	Non Residential	3	Constructed	2022-01-20	N/A	1500	4292	00-001	-	110052	0%	11005.2	0	0	-	11005
11	Ansal group housing	A-51	N/A		Shuhant Aquapolis h Near Abes Collage Ghaz		Self Occupied	2500	2400	0	2400	Pakka	Below12	2020	A-51	Residential		Constructed	2022-01-04	N/A	2400	4314	00-001	-	25056	0%	2505.6	0	0	-	2505.6	





ZONE-3, WARD-Dundaheada(27)

Sr. No	Mohalla_Name	Govt_Plot_Id	Owner_Name	Father_Name & Husband_Name	Road Name	Mobile Number	Occupancy Status	Plot Area	Total Area On Ground Floor	Total Rented Residential Builtup Area	Total Self Residential Builtup Area	House Type	Road Width	Construction Year	House Number	House Category	Rate Multiplier	Construction Status	Survey Start Date	Old Property Tax Id	Total Builtup Area	Gis_Map_Parcels_Id	Property Label	Old Arv	New Arv	Arv_Difference	Property Tax(10%)	Water Tax	Sewerage Tax	Old Tax	New Tax
12	Ansal group housing	A-43	N/A		Shushant Aquapolis h Near Abes Collage Ghaziabad		Self Occupied	2500	800	0	0	OtherPucca House with Microw12	Below12	2005	A-43	Non Residential	5	Constructed	2022-01-04	N/A	800	4316	00-001	-	62988	0%	6298.8	0	0	-	6298.8
13	Ansal group housing	A-7	N/A		Shushant Aquapolis h Near Abes Collage Ghaziabad		Self Occupied	2700	2700	0	2700	Pakka	Twelve2024	2017	A-7	Residential		Constructed	2022-01-03	N/A	2700	4317	00-001	-	35640	0%	3564	0	0	-	3564





ZONE-3, WARD-Dundaheada(27)

Sr. No	Mohalla_Name	Govt_Plot_Id	Owner_Name	Father_Name & Husband_Name	Road Name	Mobile Number	Occupancy Status	Plot Area	Total Area On Ground Floor	Total Rented Residential Builtup Area	Total Self Residential Builtup Area	House Type	Road Width	Construction Year	House Number	House Category	Rate Multiplier	Construction Status	Survey Start Date	Old Property Tax Id	Total Builtup Area	Gis_Map_Parcels_Id	Property Label	Old Arv	New Arv	Arv_Difference	Property Tax(10%)	Water Tax	Sewerage Tax	Old Tax	New Tax
14	Ansal group housing	N/A	N/A		Shu hant Aqua polis h Near Abes Colla ge Ghaz		Self Occupie d	5000	3000	0	0	Kutcha	Below12	2022	N/A	Non Resi dential	5	UnderC onstru ction	2022-01-20	N/A	3000	4321	00-001	-	0	0%	0	0	0	-	0
15	Ansal group housing	N/A	N/A		Shu hant Aqua polis h Near Abes Colla ge Ghaz		Self Occupie d	400	400	0	400	OtherPakka	TwelveTo24	2000	N/A	Resi dential		Constru cted	2022-01-04	N/A	400	4324	00-001	-	3552	0%	355.2	0	0	-	355.2
16	Ansal group housing	tyagi Mar kit	N/A		Shu hant Aqua polis h Near Abes Colla ge Ghaz		Mix	21000	1000	0	0	OtherPakka	TwelveTo24	2010	tyagi Mar kit	Non Resi dential	5	Constru cted	2022-01-20	N/A	1000	4325	00-001	-	597600	0%	59760	0	0	-	59760





ZONE-3, WARD-Dundaheada(27)

Sr. No	Mohalla_Name	Govt_Plot Id	Owner_Name	Father_Name & Husband_Name	Road Name	Mobile Number	Occupancy Status	Plot Area	Total Area On Ground Floor	Total Rented Residential Builtup Area	Total Self Residential Builtup Area	House Type	Road Width	Construction Year	House Number	House Category	Rate Multiplier	Construction Status	Survey Start Date	Old Property Tax Id	Total Built Up Area	Gis Map Parcel Id	Property Label	Old Arv	New Arv	Arv Difference	Property Tax(10%)	Water Tax	Sewerage Tax	Old Tax	New Tax
17	Ansal group housing	N/A	N/A		Shuhant Aquapolis Near Abes Collage Ghaziaba		Self Occupied	1000	1000	0	1000	Kutchha	Below 12	2008	N/A	Residential		Partially Under Construction	2022-01-04	N/A	1000	4328	00-001	-	3480	0%	348	0	0	-	348
18	Ansal group housing	N/A	N/A		Sain Vihar Dundaheada Vijay Nagar		Self Occupied	350	350	0	700	Pakka	Below 12	2010	N/A	Residential		Constructed	2022-01-04	N/A	700	4330	00-001	-	7308	0%	730.8	0	0	-	730.8
19	Ansal group housing	N/A	N/A		Shuhant Aquapolis Near Abes Collage Ghaziaba		Self Occupied	900	400	0	400	Other Pakka	Below 12	2001	N/A	Residential		Constructed	2022-01-20	N/A	400	4331	00-001	-	2832	0%	283.2	0	0	-	283.2





ZONE-3, WARD-Dundaheada(27)

Sr. No	Mohalla_Name	Govt_Plot_Id	Owner_Name	Father_Name & Husband_Name	Road Name	Mobile Number	Occupancy Status	Plot Area	Total Area On Ground Floor	Total Rented Residential Builtup Area	Total Self Residential Builtup Area	House Type	Road Width	Construction Year	House Number	House Category	Rate Multiplier	Construction Status	Survey Start Date	Old Property Tax Id	Total Builtup Area	Gis_Map_Parcels_Id	Property Label	Old Arv	New Arv	Arv_Difference	Property Tax(10%)	Water Tax	Sewerage Tax	Old Tax	New Tax
20	Ansal group housing	N/A	N/A		Shuhant Aquapolis Near Abes College Ghaz		Self Occupied	1500	1500	0	2500	Pakka	Below 12	2016	N/A	Mix	5	Constructed	2022-01-20	N/A	3000	4332	00-001	-	61140	0%	6114	0	0	-	6114
21	Ansal group housing	kh-1195	Chaman Abbas	afjal husain	Shuhant Aquapolis Near Abes College Ghaz	9558738563	Self Occupied	900	600	0	600	Pakka	Below 12	2005	kh-1195	Residential		Constructed	2022-01-20	N/A	600	4333	00-001	-	6264	0%	626.4	0	0	-	626.4
22	Ansal group housing	N/A	N/A		Shuhant Aquapolis Near Abes College Ghaz		Self Occupied	400	400	0	800	Pakka	Below 12	2016	N/A	Residential		Constructed	2022-01-20	N/A	800	4334	00-001	-	8352	0%	835.2	0	0	-	835.2





ZONE-3, WARD-Dundaheada(27)

Sr. No	Mohalla_Name	Govt_Plot_Id	Owner_Name	Father_Name & Husband_Name	Road Name	Mobile Number	Occupancy Status	Plot Area	Total Area On Ground Floor	Total Rented Residential Builtup Area	Total Self Residential Builtup Area	House Type	Road Width	Construction Year	House Number	House Category	Rate Multiplier	Construction Status	Survey Start Date	Old Property Tax Id	Total Builtup Area	Gis_Map_Parcels_Id	Property Label	Old Arv	New Arv	Arv_Difference	Property Tax(10%)	Water Tax	Sewerage Tax	Old Tax	New Tax
23	Ansal group housing	N/A	Richa Gupta	Gaurav Gupta	Shuhant Aquapolis Near Abes Collage Ghaz	9717074500	Self Occupied	550	550	0	1000	Pakka	Below 12	2008	N/A	Mix	5	Constructed	2022-01-20	N/A	1100	4335	00-001	-	17448	0%	1744.8	0	0	-	1744.8
24	Ansal group housing	1	Afroj	Mohd Yamir	Sain Vihar Dundehera Vijay Nagar	9717863575	Self Occupied	1000	900	0	0	Kutcha	Below 12	2012	1	Non Residential	3	Constructed	2022-01-04	N/A	900	4336	00-001	-	23594.4	0%	2359.44	0	0	-	2359.4
25	Ansal group housing	92	Maya Devi	Late Girdhari Lal	Sain Vihar Dundehera Vijay Nagar	9560291521	Self Occupied	950	900	0	850	Pakka	Below 12	2005	92	Mix	5	Constructed	2022-01-04	N/A	900	4340	00-001	-	12378	0%	1237.8	0	0	-	1237.8





ZONE-3, WARD-Dundaheada(27)

Sr. No	Mohalla_Name	Govt_Plot_Id	Owner_Name	Father_Name & Husband_Name	Road Name	Mobile Number	Occupancy Status	Plot Area	Total Area On Ground Floor	Total Rented Residential Builtup Area	Total Self Residential Builtup Area	House Type	Road Width	Construction Year	House Number	House Category	Rate Multiplier	Construction Status	Survey Start Date	Old Property Tax Id	Total Builtup Area	Gis_Map_Parcels_Id	Property Label	Old Arv	New Arv	Arv_Difference	Property Tax(10%)	Water Tax	Sewerage Tax	Old Tax	New Tax
26	Ansal group housing	N/A	N/A		Sain Vihar Dundaheada Vijay Nagar		Self Occupied	900	500	0	500	Other Pakka	Below 12	2013	N/A	Residential		Constructed	2022-01-04	N/A	500	4341	00-001	-	3540	0%	354	0	0	-	354
27	Ansal group housing	N/A	N/A		Sain Vihar Dundaheada Vijay Nagar Ghaziabad		Self Occupied	800	800	0	0	Other Pucca House with Micra/Fiber/Tin Sheds	Below 12	2015	N/A	Non Residential	3	Constructed	2022-01-04	N/A	800	4343	00-001	-	10137.6	0%	1013.76	0	0	-	1013.8





ZONE-3, WARD-Dundaheada(27)

Sr. No	Mohalla_Name	Govt_Plot_Id	Owner_Name	Father_Name & Husband_Name	Road Name	Mobile Number	Occupancy Status	Plot Area	Total Area On Ground Floor	Total Rented Residential Builtup Area	Total Self Residential Builtup Area	House Type	Road Width	Construction Year	House Number	House Category	Rate Multiplier	Construction Status	Survey Start Date	Old Property Tax Id	Total Builtup Area	Gis Map Parcel Id	Property Label	Old Arv	New Arv	Arv Difference	Property Tax(10%)	Water Tax	Sewerage Tax	Old Tax	New Tax
28	Ansal group housing	N/A	N/A		Sain Vihar Dundaheada Vijay Nagar		Self Occupied	800	800	0	800	Other Pakka	Below 12	2005	N/A	Residential		Constructed	2022-01-04	N/A	800	4344	00-001	-	2784	0%	278.4	0	0	-	278.4
29	Ansal group housing	N/A	N/A		Shubh Aquapolis Near Abes College Ghaziabad		Self Occupied	2000	1500	0	0	Pakka	Twelve to 24	2019	N/A	Non Residential	5	Constructed	2022-01-03	N/A	1500	5260	00-001	-	145260	0%	14526	0	0	-	14526
30	Ansal group housing	B-3A	Sharmal / Chameli Devi		Shubh Aquapolis Near Abes College Ghaziabad		Self Occupied	3200	3200	0	3200	Pakka	Twelve to 24	2010	1	Residential		Constructed	2022-01-03	N/A	3200	5264	00-001	-	42240	0%	4224	0	0	-	4224





ZONE-3, WARD-Dundaheada(27)

Sr. No	Mohalla_Nam e	Gov t_Pl ot Id	Owner _Name	Fath er_ Name & Hus band_ Name	Road Name	Mobile_ Nu mber	Occ upancy _Sta tus	Plot_ Area	Total_ Area_ On_ G round_ Floor	Total_ Rented_ Resid ential_ Builtup_ Area	Total_ Self_ Resid ential_ Built up_ Area	Hou se_ Typ e	Roa d_ Wid th	Constru ction_ Year	House _Numb er	Hou se_ Cat egor y	Rat e_ Multipl ier	Con stru ction_ St atus	Surv ey_ Start_ Date	Old_ Pr ope rty_ Tax_ Id	Total_ Built_ Up_ Area	Gis_ Ma p_ Parc el_ Id	Prop erty_ Lab el	Old_ Ar v	New_ Arv	Arv_ Diff erence	Property Tax(10%)	Wat er_ Tax	Sew erag e_ Tax	Old_ Tax	New_ Tax
31	Ansal group housing	B-3A	N/A		Shu hant Aqua polis h Near Abes Colla ge Ghaz		Self Occ upie d	2900	2900	0	2900	Pak ka	Twe lveT o24	2010	2	Resi den tial		Con stru cted	202 2-01-03	N/A	2900	5264	00-002	-	38280	0%	3828	0	0	-	3828
32	Ansal group housing	B-3A	N/A		Shu hant Aqua polis h Near Abes Colla ge Ghaz		Self Occ upie d	1600	1600	0	1600	Pak ka	Twe lveT o24	2010	3	Resi den tial		Con stru cted	202 2-01-03	N/A	1600	5264	00-003	-	21120	0%	2112	0	0	-	2112
33	Ansal group housing	B-3A	Vija y Tay al	ban arsi dass taya l	Shu hant Aqua polis h Near Abes Colla ge Ghaz	9212482523	Self Occ upie d	3200	3200	0	3200	Pak ka	Twe lveT o24	2010	101	Resi den tial		Con stru cted	202 2-01-03	N/A	3200	5264	01-001	-	42240	0%	4224	0	0	-	4224





ZONE-3, WARD-Dundaheada(27)

Sr. No	Mohalla_Name	Govt_Plot_Id	Owner_Name	Father_Name & Husband_Name	Road Name	Mobile Number	Occupancy Status	Plot Area	Total Area On Ground Floor	Total Rented Residential Builtup Area	Total Self Residential Builtup Area	House Type	Road Width	Construction Year	House Number	House Category	Rate Multiplier	Construction Status	Survey Start Date	Old Property Tax Id	Total Builtup Area	Gis Map Parcel Id	Property Label	Old Arv	New Arv	Arv Difference	Property Tax(10%)	Water Tax	Sewerage Tax	Old Tax	New Tax
34	Ansal group housing	B-3A	D N Thakur		Shushant Aquapolis Near Abes Collage Ghaz		Self Occupied	2900	2900	0	2900	Pakka	TwelveT o24	2010	102	Residential		Constructed	2022-01-03	N/A	2900	5264	01-002	-	38280	0%	3828	0	0	-	3828
35	Ansal group housing	B-3A	N/A		Shushant Aquapolis Near Abes Collage Ghaz		Self Occupied	1600	1600	0	1600	Pakka	TwelveT o24	2010	103	Residential		Constructed	2022-01-03	N/A	1600	5264	01-003	-	21120	0%	2112	0	0	-	2112





ZONE-3, WARD-Dundaheada(27)

Sr. No	Mohalla_Nam e	Govt_Plot Id	Owner_Nam e	Father_Nam e & Husb and_Nam e	Road Nam e	Mobile_Nu mber	Occu pancy_Stat us	Plot_Are a	Total_Are a_On_G round_Floor	Total_Rented_Resid ential_Built up_Are a	Total_Self_Resid ential_Built up_Are a	Hou se_Typ e	Roa d_Wid th	Constru ction_Y ear	House _Numb er	Hou se_Cat egor y	Rat e_Mul tipli er	Con stru ctio n_Stat us	Surv ey_Star t_D ate	Old _Pr ope rty_Tax _Id	Total_Built_ Up_Are a	Gis_Ma p_Parc el_Id	Prop erty _Lab el	Old_Ar v	New_Ar v	Arv_Diff erence	Property Tax(10%)	Wat er_T ax	Sew erag e_T ax	Old_T ax	New_T ax
36	Ansal group housing	B-3A	Dhr uva Muk herjee/ Anand Muk herjee		Shu hant Aqu a polis h Near Abes Colla ge Ghaz iaba d	9934333453	Self Occ upie d	3200	3200	0	3200	Pak ka	Twel veT o24	2010	201	Resi den tial		Con stru cted	202 2-01-03	N/A	3200	5264	02-001	-	42240	0%	4224	0	0	-	4224
37	Ansal group housing	B-3A	Jay mal a Chit nis	Sanj ay Chit nis	Shu hant Aqu a polis h Near Abes Colla ge Ghaz	9315396374	Self Occ upie d	2900	2900	0	2900	Pak ka	Twel veT o24	2010	202	Resi den tial		Con stru cted	202 2-01-03	N/A	2900	5264	02-002	-	38280	0%	3828	0	0	-	3828





ZONE-3, WARD-Dundaheada(27)

Sr. No	Mohalla_Nam e	Govt_Plot Id	Owner_Nam e	Father_Nam e & Husb and_Nam e	Road Nam e	Mobile_Nu mber	Occ upancy _Stat us	Plot_Are a	Total_Are a_On_G round_Floor	Total_Rented_Resid ential_Built up_Are a	Total_Self_Resid ential_Built up_Are a	Hou se_Typ e	Roa d_Wid th	Constru ction_Y ear	House _Numb er	Hou se_Cat egor y	Rat e_Mul tiplie r	Con stru ctio n_St atus	Surv ey_St ar t_D ate	Old _Pr ope rty_T ax _Id	Total_Built Up_Are a	Gis_Ma p_Parc el_Id	Prop erty _Lab el	Old_Ar v	New_Ar v	Arv_Diff erence	Property Tax(10%)	Wat er_T ax	Sew erag e_T ax	Old_T ax	New_T ax
38	Ansal group housing	B-3A	Sunil Gupta/Anu Bakhshi	late khushi ram gupta Sunil Gupta	Shushant Aquapolis h Near Abes Collage Ghaziabad	9888888781	Self Occupied	1600	1600	0	1600	Pakka	TwelveT o24	2010	203	Residential		Constructed	2022-01-03	N/A	1600	5264	02-003	-	21120	0%	2112	0	0	-	2112
39	Ansal group housing	B-3A	Kiran Pandey	Dinesh Pandey	Shushant Aquapolis h Near Abes Collage Ghaziabad	9871280739	Self Occupied	3200	3200	0	3200	Pakka	TwelveT o24	2010	301	Residential		Constructed	2022-01-03	N/A	3200	5264	03-001	-	42240	0%	4224	0	0	-	4224





ZONE-3, WARD-Dundaheada(27)

Sr. No	Mohalla_Nam e	Govt_Plot Id	Owner_Nam e	Fath er_Nam e & Hus band_Nam e	Road Nam e	Mobile_Nu mber	Occ upan cy_Sta tus	Plot_Are a	Total_Are a_On_G round_Floor	Total_Rented_Resid ential_Built up_Are a	Total_Self_Resid ential_Built up_Are a	Hou se_Typ e	Roa d_Wid th	Constru ction_Y ear	House _Numb er	Hou se_Cat egor y	Rat e_Mul tiplie r	Con stru ction_Sta tus	Surv ey_Sta rt_D ate	Old _Pr ope rty_Tax _Id	Total_Built_ Up_Are a	Gis_Ma p_Parc el_Id	Prop erty _Lab el	Old_Ar v	New_Ar v	Arv_Diff erence	Property Tax(10%)	Wat er_T ax	Sew erag e_T ax	Old_T ax	New_T ax
40	Ansal group housing	B-3A	N/A		Shu hant Aqua polis h Near Abes Colla ge Ghaz		Self Occ upie d	2900	2900	0	2900	Pak ka	Twe lveT o24	2010	302	Resi den tial		Con stru cted	202 2-01-03	N/A	2900	5264	03-002	-	38280	0%	3828	0	0	-	3828
41	Ansal group housing	B-3A	Ma mta Kali a	Ravi ndr a Kali a	Shu hant Aqua polis h Near Abes Colla ge Ghaz	9212741322	Self Occ upie d	1600	1600	0	1600	Pak ka	Twe lveT o24	2010	303	Resi den tial		Con stru cted	202 2-01-03	N/A	1600	5264	03-003	-	21120	0%	2112	0	0	-	2112
42	Ansal group housing	B-3A	N/A		Shu hant Aqua polis h Near Abes Colla ge Ghaz		Self Occ upie d	3200	3200	0	3200	Pak ka	Twe lveT o24	2010	401	Resi den tial		Con stru cted	202 2-01-03	N/A	3200	5264	04-001	-	42240	0%	4224	0	0	-	4224





ZONE-3, WARD-Dundaheada(27)

Sr. No	Mohalla_Name	Govt_Plot_Id	Owner_Name	Father_Name & Husband_Name	Road Name	Mobile_Number	Occupancy_Status	Plot_Area	Total_Area_On_Ground_Floor	Total_Rented_Residential_Builtup_Area	Total_Self_Residential_Builtup_Area	House_Type	Road_Width	Construction_Year	House_Number	House_Category	Rate_Multiplier	Construction_Status	Survey_Start_Date	Old_Property_Tax_Id	Total_Builtup_Area	Gis_Parcels_Id	Property_Label	Old_Arv	New_Arv	Arv_Difference	Property_Tax(10%)	Water_Tax	Sewerage_Tax	Old_Tax	New_Tax
43	Ansal group housing	B-3A	N/A		Shuhant Aquapolis Near Abes College Ghaz		Self Occupied	2900	2900	0	2900	Pakka	TwelveT o24	2010	402	Residential		Constructed	2022-01-03	N/A	2900	5264	04-002	-	38280	0%	3828	0	0	-	3828
44	Ansal group housing	B-3A	Sushil Kumar Mishra	tarkeshwar mishra	Shuhant Aquapolis Near Abes College Ghaz	9958663873	Self Occupied	1600	1600	0	1600	Pakka	TwelveT o24	2010	403	Residential		Constructed	2022-01-03	N/A	1600	5264	04-003	-	21120	0%	2112	0	0	-	2112
45	Ansal group housing	B-3A	Subhawati Devi	Pradeep Jaiswal	Shuhant Aquapolis Near Abes College Ghaz	9999744919	Self Occupied	3200	3200	0	3200	Pakka	TwelveT o24	2010	501	Residential		Constructed	2022-01-03	N/A	3200	5264	05-001	-	42240	0%	4224	0	0	-	4224





ZONE-3, WARD-Dundaheada(27)

Sr. No	Mohalla_Nam e	Govt_Plot Id	Owner_Nam e	Father_Nam e & Husb and_Nam e	Road Nam e	Mobile_Nu mber	Occu pancy _Statu s	Plot_Are a	Total_Are a_On_G round_Floor	Total_Rented_Resid ential_Built up_Are a	Total_Self_Resid ential_Built up_Are a	Hou se_Typ e	Roa d_Wid th	Constru ction_Y ear	House _Num ber	Hou se_Cat egor y	Rat e_Mul tiplie r	Con stru ction_St atus	Surv ey_St ar t_D ate	Old _Pr ope rty_T ax _Id	Total_Built _Up_Ar ea	Gis_Ma p_Par cel_Id	Prop erty _Lab el	Old_Ar v	New_Ar v	Arv_Diff erence	Property Tax(10%)	Wat er_T ax	Sew erag e_T ax	Old_T ax	New_T ax
46	Ansal group housing	B-3A	Gyan Chand Sharma	Jaganlal Sharma	Shuhant Aquapolis Near Abes College Ghaz	9899090948	Self Occupied	2900	2900	0	2900	Pakka	TwelveT o24	2010	502	Residential		Constructed	2022-01-03	N/A	2900	5264	05-002	-	38280	0%	3828	0	0	-	3828
47	Ansal group housing	B-3A	N/A		Shuhant Aquapolis Near Abes College Ghaz		Self Occupied	1600	1600	0	1600	Pakka	TwelveT o24	2010	503	Residential		Constructed	2022-01-03	N/A	1600	5264	05-003	-	21120	0%	2112	0	0	-	2112
48	Ansal group housing	B-3A	Luxmi Sharma	Rajendra Dutt Sharma	Shuhant Aquapolis Near Abes College Ghaz	8800632345	Self Occupied	3200	3200	0	3200	Pakka	TwelveT o24	2010	601	Residential		Constructed	2022-01-03	N/A	3200	5264	06-001	-	42240	0%	4224	0	0	-	4224





ZONE-3, WARD-Dundaheada(27)

Sr. No	Mohalla_Name	Govt_Plot_Id	Owner_Name	Father_Name & Husband_Name	Road_Name	Mobile_Number	Occupancy_Status	Plot_Area	Total_Area_On_Ground_Floor	Total_Rented_Residential_Builtup_Area	Total_Self_Residential_Builtup_Area	House_Type	Road_Width	Construction_Year	House_Number	House_Category	Rate_Multiplier	Construction_Status	Survey_Start_Date	Old_Property_Tax_Id	Total_Builtup_Area	Gis_Map_Parcels_Id	Property_Label	Old_Arv	New_Arv	Arv_Difference	Property_Tax(10%)	Water_Tax	Sewerage_Tax	Old_Tax	New_Tax
49	Ansal group housing	B-3A	N/A		Shushant Aquapolis Near Abes College Ghaz		Self Occupied	2900	2900	0	2900	Pakka	TwelveT o24	2010	602	Residential		Constructed	2022-01-03	N/A	2900	5264	06-002	-	38280	0%	3828	0	0	-	3828
50	Ansal group housing	B-3A	N/A		Shushant Aquapolis Near Abes College Ghaz		Self Occupied	1600	1600	0	1600	Pakka	TwelveT o24	2010	603	Residential		Constructed	2022-01-03	N/A	1600	5264	06-003	-	21120	0%	2112	0	0	-	2112
51	Ansal group housing	B-3A	Nee raj Pandey	ra pandey	Shushant Aquapolis Near Abes College Ghaz	9999903168	Self Occupied	3200	3200	0	3200	Pakka	TwelveT o24	2010	701	Residential		Constructed	2022-01-03	N/A	3200	5264	07-001	-	42240	0%	4224	0	0	-	4224





ZONE-3, WARD-Dundaheada(27)

Sr. No	Mohalla_Nam e	Govt_Plot Id	Owner_Nam e	Father_Nam e & Husb and_Nam e	Road Nam e	Mobile_Nu mber	Occu pancy_Statu s	Plot_Are a	Total_Are a_On_G round_Floor	Total_Rented_Resid ential_Builtup_Are a	Total_Self_Resid ential_Built up_Are a	Hou se_Typ e	Roa d_Wid th	Constru ction_Y ear	House _Numb er	Hou se_Cat egor y	Rat e_Mul tiplie r	Con stru ction_Statu s	Surv ey_Star t_D ate	Old_Pr ope rty_Tax _Id	Total_Built_ Up_Are a	Gis_Ma p_Parc el_Id	Prop erty_Lab el	Old_Arv	New_Arv	Arv_Diff erence	Property Tax(10%)	Wat er_T ax	Sew erag e_T ax	Old_T ax	New_T ax
52	Ansal group housing	B-3A	N/A		Shu hant Aquapolis Near Abes Collage Ghaz		Self Occupie d	2900	2900	0	2900	Pak ka	TwelveT o24	2010	702	Resi dential		Con stru cted	202 2-01-03	N/A	2900	5264	07-002	-	38280	0%	3828	0	0	-	3828
53	Ansal group housing	B-3A	N/A		Shu hant Aquapolis Near Abes Collage Ghaz		Self Occupie d	1600	1600	0	1600	Pak ka	TwelveT o24	2010	703	Resi dential		Con stru cted	202 2-01-03	N/A	1600	5264	07-003	-	21120	0%	2112	0	0	-	2112
54	Ansal group housing	B-3A	Sari ka Goswami		Shu hant Aquapolis Near Abes Collage Ghaz	9540383032	Self Occupie d	3200	3200	0	3200	Pak ka	TwelveT o24	2010	801	Resi dential		Con stru cted	202 2-01-03	N/A	3200	5264	08-001	-	42240	0%	4224	0	0	-	4224





ZONE-3, WARD-Dundaheada(27)

Sr. No	Mohalla_Name	Govt_Plot_Id	Owner_Name	Father_Name & Husband_Name	Road Name	Mobile Number	Occupancy Status	Plot Area	Total Area On Ground Floor	Total Rented Residential Builtup Area	Total Self Residential Builtup Area	House Type	Road Width	Construction Year	House Number	House Category	Rate Multiplier	Construction Status	Survey Start Date	Old Property Tax Id	Total Builtup Area	Gis_Map_Parcels_Id	Property Label	Old Arv	New Arv	Arv_Difference	Property Tax(10%)	Water Tax	Sewerage Tax	Old Tax	New Tax
55	Ansal group housing	B-3A	S K Kaul		Shushant Aquapolis Near Abes Collage Ghaz		Self Occupied	2900	2900	0	2900	Pakka	TwelveT o24	2010	802	Residential		Constructed	2022-01-03	N/A	2900	5264	08-002	-	38280	0%	3828	0	0	-	3828
56	Ansal group housing	B-3A	N/A		Shushant Aquapolis Near Abes Collage Ghaz		Self Occupied	1600	1600	0	1600	Pakka	TwelveT o24	2010	803	Residential		Constructed	2022-01-03	N/A	1600	5264	08-003	-	21120	0%	2112	0	0	-	2112
57	Ansal group housing	B-3A	N/A		Shushant Aquapolis Near Abes Collage Ghaz		Self Occupied	3200	3200	0	3200	Pakka	TwelveT o24	2010	901	Residential		Constructed	2022-01-03	N/A	3200	5264	09-001	-	42240	0%	4224	0	0	-	4224





ZONE-3, WARD-Dundaheada(27)

Sr. No	Mohalla_Nam e	Gov t_Pl ot Id	Owner _Name	Fath er_ Name & Hus band_ Name	Road Name	Mobile_ Nu mber	Occ upa ncy_ Sta tus	Plot_ Are a	Total_ Area_ On_ G round_ Floor	Total_ Rented_ Resid ential_ Builtup_ Area	Total_ Self_ Resid ential_ Built up_ Area	Hou se_ Typ e	Roa d_ Wid th	Constru ction_ Year	House _Numb er	Hou se_ Cat egor y	Rat e_ Multipl ier	Con stru ction_ St atus	Surv ey_ Start_ Date	Old_ Pr ope rty_ Tax_ Id	Total_ Built_ Up_ Area	Gis_ Ma p_ Parc el_ Id	Prop erty_ Lab el	Old_ Ar v	New_ Arv	Arv_ Diff erence	Property Tax(10%)	Wat er_ Tax	Sew erag e_ Tax	Old_ Tax	New_ Tax
58	Ansal group housing	B-3A	N/A		Shu hant Aqua polis h Near Abes Colla ge Ghaz		Self Occ upie d	2900	2900	0	2900	Pak ka	Twe lveT o24	2010	902	Resi den tial		Con stru cted	202 2-01-03	N/A	2900	5264	09-002	-	38280	0%	3828	0	0	-	3828
59	Ansal group housing	B-3A	Hire Lal		Shu hant Aqua polis h Near Abes Colla ge Ghaz		Ren ted	1600	1600	1600	0	Pak ka	Twe lveT o24	2010	903	Resi den tial		Con stru cted	202 2-01-03	N/A	1600	5264	09-003	-	23760	0%	2376	0	0	-	2376
60	Ansal group housing	B-3A	N/A		Shu hant Aqua polis h Near Abes Colla ge Ghaz		Self Occ upie d	3850	3850	0	3850	Pak ka	Twe lveT o24	2010	1001	Resi den tial		Con stru cted	202 2-01-03	N/A	3850	5264	10-001	-	50820	0%	5082	0	0	-	5082





ZONE-3, WARD-Dundaheada(27)

Sr. No	Mohalla_Nam e	Govt_Plot Id	Owner_Nam e	Father_Nam e & Husb and_Nam e	Road Nam e	Mobile_Nu mber	Occu pancy_Statu s	Plot_Are a	Total_Are a_On_G round_Floor	Total_Rented_Resid ential_Builtup_Are a	Total_Self_Resid ential_Built up_Are a	Hou se_Typ e	Roa d_Wid th	Constru ction_Y ear	House _Numb er	Hou se_Cat egor y	Rat e_Mul tiplie r	Con stru ction_Statu s	Surv ey_Star t_D ate	Old_Pr ope rty_Tax _Id	Total_Built_ Up_Are a	Gis_Ma p_Parc el_Id	Prop erty_Lab el	Old_Arv	New_Arv	Arv_Diff erence	Property Tax(10%)	Wat er_T ax	Sew erag e_T ax	Old_T ax	New_T ax
61	Ansal group housing	B-3A	N/A		Shu hant Aqua polis h Near Abes Colla ge Ghaz		Self Occu pie d	3850	3850	0	3850	Pak ka	Twe lveT o24	2010	1003	Resi den tial		Con stru cted	202 2-01-03	N/A	3850	5264	10-002	-	50820	0%	5082	0	0	-	5082
62	Ansal group housing	B-3A	N/A		Shu hant Aqua polis h Near Abes Colla ge Ghaz		Self Occu pie d	3850	3850	0	3850	Pak ka	Twe lveT o24	2010	1103	Resi den tial		Con stru cted	202 2-01-03	N/A	3850	5264	11-001	-	50820	0%	5082	0	0	-	5082
63	Ansal group housing	B-3A	N/A		Shu hant Aqua polis h Near Abes Colla ge Ghaz		Self Occu pie d	3850	3850	0	3850	Pak ka	Twe lveT o24	2010	1101	Resi den tial		Con stru cted	202 2-01-03	N/A	3850	5264	11-002	-	50820	0%	5082	0	0	-	5082





ZONE-3, WARD-Dundaheada(27)

Sr. No	Mohalla_Name	Govt_Plot_Id	Owner_Name	Father_Name & Husband_Name	Road Name	Mobile Number	Occupancy Status	Plot Area	Total Area On Ground Floor	Total Rented Residential Builtup Area	Total Self Residential Builtup Area	House Type	Road Width	Construction Year	House Number	House Category	Rate Multiplier	Construction Status	Survey Start Date	Old Property Tax Id	Total Builtup Area	Gis_Map_Parcels_Id	Property Label	Old Arv	New Arv	Arv_Difference	Property Tax(10%)	Water Tax	Sewerage Tax	Old Tax	New Tax
64	Ansal group housing	N/A	N/A		Sain Vihar Dundaheada Vijay Nagar		Self Occupied	1200	1000	0	1000	Other Pakka	Below 12	2005	N/A	Residential		Constructed	2022-01-04	N/A	1000	5268	00-001	-	3480	0%	348	0	0	-	348
65	Ansal group housing	Radha Krishan dairy	N/A		Sain Vihar Dundaheada Vijay Nagar Ghaziabad		Mix	1350	1000	200	0	Other Pucca House with Micafiber\Tinsheds	Below 12	2010	Radha Krishan dairy	Mix	5	Constructed	2022-01-04	N/A	1000	5269	00-001	-	57657	0%	5765.7	0	0	-	5765.7

ZONE-3, WARD-Dundaheada(27)

Sr. No	Mohalla_Name	Govt_Plot_Id	Owner_Name	Father_Name & Husband_Name	Road Name	Mobile Number	Occupancy Status	Plot Area	Total Area On Ground Floor	Total Rented Residential Builtup Area	Total Self Residential Builtup Area	House Type	Road Width	Construction Year	House Number	House Category	Rate Multiplier	Construction Status	Survey Start Date	Old Property Tax Id	Total Builtup Area	Gis Map Parcel Id	Property Label	Old Arv	New Arv	Arv Difference	Property Tax(10%)	Water Tax	Sewerage Tax	Old Tax	New Tax
66	Ansal group housing	N/A	N/A		Shuhant Aquapolis Near Abes Collage Ghaz		Self Occupied	16000	1000	0	0	Other Pakka	Below 12	2012	N/A	Non Residential	5	Constructed	2022-01-03	N/A	1000	5277	00-001	-	282120	0%	28212	0	0	-	28212
67	Ansal group housing	N/A	N/A		Shuhant Aquapolis Near Abes Collage Ghaz		Self Occupied	500	500	0	0	Pakka	Below 12	2005	N/A	Non Residential	5	Constructed	2022-01-20	N/A	500	4290A	00-001	-	35040	0%	3504	0	0	-	3504
68	Ansal group housing	blanket for mall y grofers	N/A		Shuhant Aquapolis Near Abes Collage Ghaz		Self Occupied	3000	3000	0	0	Other Pakka	Twelve to 24	2010		Non Residential	5	Constructed	2022-01-20	N/A	3000	4292A	00-001	-	263520	0%	26352	0	0	-	26352

ZONE-3, WARD-Dundaheada(27)

Sr. No	Mohalla_Name	Govt_Plot_Id	Owner_Name	Father_Name & Husband_Name	Road Name	Mobile Number	Occupancy Status	Plot Area	Total Area On Ground Floor	Total Rented Residential Builtup Area	Total Self Residential Builtup Area	House Type	Road Width	Construction Year	House Number	House Category	Rate Multiplier	Construction Status	Survey Start Date	Old Property Tax Id	Total Builtup Area	Gis_Map_Parcels_Id	Property Label	Old Arv	New Arv	Arv_Difference	Property Tax(10%)	Water Tax	Sewerage Tax	Old Tax	New Tax
69	Ansal group housing	A-41	N/A		Shushant Aquapolis Near Abes College Ghaz		Self Occupied	2500	2500	0	2500	Pakka	Below 12	2022	A-41	Residential		Under Construction	2022-01-04	N/A	2500	43111	00-001	-	0	0%	0	0	0	-	0
70	Ansal group housing	A-94	D N Thakur	tape showar thakur	Dumping Ground Near Shushant Aquapolis	9990013358	Self Occupied	2700	500	0	500	Other Pucca House with Microwire Fibers	Below 12	2014	A-94	Residential		Constructed	2022-01-04	N/A	500	4319B	00-001	-	3540	0%	354	0	0	-	354

ZONE-3, WARD-Dundaheada(27)

Sr. No	Mohalla_Nam e	Govt_Plot Id	Owner_Nam e	Fath er_Nam e & Hus band_Nam e	Road Nam e	Mobile_Nu mber	Occ upancy_Stat us	Plot_Are a	Total_Are a_On_G round_Floor	Total_Rented_Resid ential_Builtup_Are a	Total_Self_Resid ential_Built up_Are a	Hou se_Typ e	Roa d_Wid th	Constru ction_Y ear	House _Numb er	Hou se_Cat egor y	Rat e_Multi pli er	Con stru ction_Stat us	Surv ey_Star t_D ate	Old _Pr ope rty_Tax _Id	Total_Built_ Up_Are a	Gis_Ma p_Parc el_Id	Prop erty _Lab el	Old_Ar v	New_Arv	Arv_Diff erence	Property Tax(10%)	Wat er_T ax	Sew erag e_T ax	Old_T ax	New_T ax
71	Ansal group housing	A-99	N/A		Shushant Aquapolis h Near Abes Collage Ghaziabad		Self Occupied	2700	2700	0	0	OtherPucca House with Mic a\Fiber\Tins heds	Two24	2019	A-99	Non Residential	5	Constructed	2022-01-04	N/A	2700	4323B	00-001	-	71280	0%	7128	0	0	-	7128
72	Ansal group housing	H.no-12/kh-1052	Devki		Shushant Aquapolis h Near Abes Collage Ghaziabad		Self Occupied	450	450	0	450	Pakka	Below12	2015	kh-1052	Residential		Constructed	2022-01-20	N/A	450	4331G	00-001	-	4698	0%	469.8	0	0	-	469.8





ZONE-3, WARD-Dundaheada(27)

Sr. No	Mohalla_Name	Govt_Plot_Id	Owner_Name	Father_Name & Husband_Name	Road Name	Mobile_Number	Occupancy_Status	Plot_Area	Total_Area_On_Ground_Floor	Total_Rented_Residential_Builtup_Area	Total_Self_Residential_Builtup_Area	House_Type	Road_Width	Construction_Year	House_Number	House_Category	Rate_Multiplier	Construction_Status	Survey_Start_Date	Old_Property_Tax_Id	Total_Builtup_Area	Gis_Map_Parcel_Id	Property_Label	Old_Arv	New_Arv	Arv_Difference	Property_Tax(10%)	Water_Tax	Sewerage_Tax	Old_Tax	New_Tax
73	Ansal group housing	N/A	Mohd Shakil	shanehaider	Shuhant Aquapolis Near Abes Collage Ghaz	9821433110	Self Occupied	450	400	0	400	Pakka	Below12	2015	N/A	Residential		Constructed	2022-01-20	N/A	400	4333C	00-001	-	4176	0%	417.6	0	0	-	417.6
74	Ansal group housing	N/A	N/A		Shuhant Aquapolis Near Abes Collage Ghaz		Self Occupied	900	900	0	600	Pakka	Below12	2019	N/A	Mix 5		Constructed	2022-01-20	N/A	900	4334A	00-001	-	27288	0%	2728.8	0	0	-	2728.8
75	Ansal group housing	4	Mohd Aqeel Rizvi	shanehaider	Sain Vihar Dundehra Vijay Nagar	9924539398	Self Occupied	550	550	0	550	Pakka	Below12	2010	4	Residential		Constructed	2022-01-04	N/A	550	4336E	00-001	-	3894	0%	389.4	0	0	-	389.4





ZONE-3, WARD-Dundaheada(27)

Sr. No	Mohalla_Name	Govt_Plot Id	Owner_Name	Father_Name & Husband_Name	Road Name	Mobile Number	Occupancy Status	Plot Area	Total Area On Ground	Total Rented Residential Builtup Area	Total Self Residential Builtup Area	House Type	Road Width	Construction Year	House Number	House Category	Rate Multiplier	Construction Status	Survey Start Date	Old Property Tax Id	Total Builtup Area	Gis_Map_Parcels_Id	Property Label	Old Arv	New Arv	Arv_Difference	Property Tax(10%)	Water Tax	Sewerage Tax	Old Tax	New Tax
76	Ansal group housing	N/A	N/A		Sain Vihar Dundaheada Vijay Nagar		Self Occupied	900	900	0	1800	Pakka	Twelve to 24	2015	N/A	Residential		Constructed	2022-01-04	N/A	1800	4339A	00-001	-	23760	0%	2376	0	0	-	2376
77	Ansal group housing	76	Priyanka Sharma	Rajesh Sharma	Sain Vihar Dundaheada Vijay Nagar	9717139965	Self Occupied	900	900	0	1800	Pakka	Below 12	2020	76	Residential		Constructed	2022-01-04	N/A	1800	4339B	00-001	-	18792	0%	1879.2	0	0	-	1879.2
78	Ansal group housing	near 79	N/A		Sain Vihar Dundaheada Vijay Nagar		Self Occupied	500	500	0	0	Pakka	Below 12	2015	near 79	Non Residential	5	Constructed	2022-01-04	N/A	500	4341B	00-001	-	35040	0%	3504	0	0	-	3504





ZONE-3, WARD-Dundaheada(27)

Sr. No	Mohalla_Name	Govt_Plot_Id	Owner_Name	Father_Name & Husband_Name	Road Name	Mobile Number	Occupancy Status	Plot Area	Total Area On Ground Floor	Total Rented Residential Builtup Area	Total Self Residential Builtup Area	House Type	Road Width	Construction Year	House Number	House Category	Rate Multiplier	Construction Status	Survey Start Date	Old Property Tax Id	Total Builtup Area	Gis Map Parcel Id	Property Label	Old Arv	New Arv	Arv Difference	Property Tax(10%)	Water Tax	Sewerage Tax	Old Tax	New Tax
79	Ansal group housing	B-3B	Pra bhunaryana Singh	lal pratap Singh	Shu hant Aquapolis Near Abes Collage Ghaz	8076855715	Self Occupied	1600	1600	0	1600	Pak ka	TwelveT o24	2010	1	Residential		Constructed	2022-01-03	N/A	1600	5264A	00-001	-	21120	0%	2112	0	0	-	2112
80	Ansal group housing	B-3B	N/A		Shu hant Aquapolis Near Abes Collage Ghaz		Self Occupied	2400	2400	0	2400	Pak ka	TwelveT o24	2010	2	Residential		Constructed	2022-01-03	N/A	2400	5264A	00-002	-	31680	0%	3168	0	0	-	3168
81	Ansal group housing	B-3B	N/A		Shu hant Aquapolis Near Abes Collage Ghaz		Self Occupied	2800	2800	0	2800	Pak ka	TwelveT o24	2010	3	Residential		Constructed	2022-01-03	N/A	2800	5264A	00-003	-	36960	0%	3696	0	0	-	3696





ZONE-3, WARD-Dundaheada(27)

Sr. No	Mohalla_Nam e	Govt_Plot Id	Owner_Nam e	Father_Nam e & Husb and_Nam e	Road Nam e	Mobile_Nu mber	Occu pancy_Stat us	Plot_Are a	Total_Are a_On_G round_Floor	Total_Rented_Resid ential_Built up_Are a	Total_Self_Resid ential_Built up_Are a	Hou se_Typ e	Roa d_Wid th	Constru ction_Y ear	House _Num ber	Hou se_Cat egor y	Rat e_Mul tiplie r	Con stru ction_Stat us	Surv ey_Star t_D ate	Old_Pr ope rty_Tax _Id	Total_Built_ Up_Are a	Gis_Ma p_Parc el_Id	Prop erty _Lab el	Old_Arv	New_Arv	Arv_Diff erence	Property Tax(10%)	Wat er_T ax	Sew erag e_T ax	Old_T ax	New_T ax
82	Ansal group housing	B-3B	Dipti Chaturvedi	Gautam Chaturvedi	Shuhant Aquapolis Near Abes College Ghaz	9212114269	Self Occupied	1600	1600	0	1600	Pakka	TwelveT o24	2010	101	Residential		Constructed	2022-01-03	N/A	1600	5264A	01-001	-	21120	0%	2112	0	0	-	2112
83	Ansal group housing	B-3B	Poo Nam Arora	Rajiv Arora	Shuhant Aquapolis Near Abes College Ghaz	8826680753	Self Occupied	2400	2400	0	2400	Pakka	TwelveT o24	2010	102	Residential		Constructed	2022-01-03	N/A	2400	5264A	01-002	-	31680	0%	3168	0	0	-	3168
84	Ansal group housing	B-3B	N/A		Shuhant Aquapolis Near Abes College Ghaz		Self Occupied	2800	2800	0	2800	Pakka	TwelveT o24	2010	103	Residential		Constructed	2022-01-03	N/A	2800	5264A	01-003	-	36960	0%	3696	0	0	-	3696





ZONE-3, WARD-Dundaheada(27)

Sr. No	Mohalla_Nam e	Govt_Plot Id	Owner_Nam e	Fath er_Nam e & Hus band_Nam e	Road Nam e	Mobile_Nu mber	Occ upancy _Statu s	Plot_Are a	Total_Are a_On_G round_Floor	Total_Rented_Resid ential_Builtup_Area	Total_Self_Resid ential_Built up_Area	Hou se_Typ e	Roa d_Wid th	Constru ction_Y ear	House _Num ber	Hou se_Cat egor y	Rat e_Mul tiplie r	Con stru ction_St atus	Surv ey_St ar t_D ate	Old _Pr ope rty_T ax _Id	Total_Built_ Up_Are a	Gis_Ma p_Parc el_Id	Prop erty _Lab el	Old_Ar v	New_Arv	Arv_Diff erence	Property Tax(10%)	Wat er_T ax	Sew erag e_T ax	Old_T ax	New_T ax
85	Ansal group housing	B-3B	Ram B Puri		Shu hant Aqua polis h Near Abes Colla ge Ghaz		Self Occ upie d	1600	1600	0	1600	Pak ka	Twe lveT o24	2010	201	Resi den tial		Con stru cted	202 2-01-03	N/A	1600	5264A	02-001	-	21120	0%	2112	0	0	-	2112
86	Ansal group housing	B-3B	N/A		Shu hant Aqua polis h Near Abes Colla ge Ghaz		Self Occ upie d	2400	2400	0	2400	Pak ka	Twe lveT o24	2010	202	Resi den tial		Con stru cted	202 2-01-03	N/A	2400	5264A	02-002	-	31680	0%	3168	0	0	-	3168
87	Ansal group housing	B-3B	N/A		Shu hant Aqua polis h Near Abes Colla ge Ghaz		Self Occ upie d	2800	2800	0	2800	Pak ka	Twe lveT o24	2010	203	Resi den tial		Con stru cted	202 2-01-03	N/A	2800	5264A	02-003	-	36960	0%	3696	0	0	-	3696





ZONE-3, WARD-Dundaheada(27)

Sr. No	Mohalla_Nam e	Govt_Plot Id	Owner_Nam e	Fath er_Nam e & Husb and_Nam e	Road Nam e	Mobile_Nu mber	Occ upancy _Statu s	Plot_Are a	Total_Are a_On_G round_Floor	Total_Rented_Resid ential_Builtup_Are a	Total_Self_Resid ential_Built up_Are a	Hou se_Typ e	Roa d_Wid th	Constru ction_Y ear	House _Num ber	Hou se_Cat egor y	Rat e_Mul tiplie r	Con stru ction_St atus	Surv ey_St ar t_D ate	Old _Pr ope rty_T ax _Id	Total_Built_ Up_Are a	Gis_Ma p_Parc el_Id	Prop erty _Lab el	Old_Ar v	New_Ar v	Arv_Diff erence	Property Tax(10%)	Wat er_T ax	Sew erag e_T ax	Old_T ax	New_T ax
88	Ansal group housing	B-3B	N/A		Shu hant Aqua polis h Near Abes Colla ge Ghaz		Self Occ upie d	1600	1600	0	1600	Pak ka	Twe lveT o24	2010	301	Resi den tial		Con stru cted	202 2-01-03	N/A	1600	5264A	03-001	-	21120	0%	2112	0	0	-	2112
89	Ansal group housing	B-3B	N/A		Shu hant Aqua polis h Near Abes Colla ge Ghaz		Self Occ upie d	2400	2400	0	2400	Pak ka	Twe lveT o24	2010	302	Resi den tial		Con stru cted	202 2-01-03	N/A	2400	5264A	03-002	-	31680	0%	3168	0	0	-	3168
90	Ansal group housing	B-3B	N/A		Shu hant Aqua polis h Near Abes Colla ge Ghaz		Self Occ upie d	2800	2800	0	2800	Pak ka	Twe lveT o24	2010	303	Resi den tial		Con stru cted	202 2-01-03	N/A	2800	5264A	03-003	-	36960	0%	3696	0	0	-	3696





ZONE-3, WARD-Dundaheada(27)

Sr. No	Mohalla_Nam e	Govt_Plot Id	Owner_Nam e	Father_Nam e & Husb and_Nam e	Road Nam e	Mobile_Nu mber	Occu pancy_Statu s	Plot_Are a	Total_Are a_On_G round_Floor	Total_Rented_Resid ential_Built up_Are a	Total_Self_Resid ential_Built up_Are a	House_Typ e	Roa d_Wid th	Constru ction_Y ear	House _Numb er	Hou se_Cat egor y	Rat e_Mul tiplie r	Con stru ction_Statu s	Surv ey_Star t_D ate	Old _Pr ope rty_Tax _Id	Total_Built_ Up_Are a	Gis_Ma p_Parc el_Id	Prop erty _Lab el	Old_Ar v	New_Ar v	Arv_Diff erence	Property Tax(10%)	Wat er_T ax	Sew erag e_T ax	Old_T ax	New_T ax
91	Ansal group housing	B-3B	Poonam Singh		Shuhant Aquapolis Near Abes Collage Ghaz		Rented	1600	1600	1600	0	Pakka	TwelveT o24	2010	401	Residential		Constructed	2022-01-03	N/A	1600	5264A	04-001	-	23760	0%	2376	0	0	-	2376
92	Ansal group housing	B-3B	N/A		Shuhant Aquapolis Near Abes Collage Ghaz		Self Occupied	2400	2400	0	2400	Pakka	TwelveT o24	2010	402	Residential		Constructed	2022-01-03	N/A	2400	5264A	04-002	-	31680	0%	3168	0	0	-	3168
93	Ansal group housing	B-3B	N/A		Shuhant Aquapolis Near Abes Collage Ghaz		Self Occupied	2800	2800	0	2800	Pakka	TwelveT o24	2010	403	Residential		Constructed	2022-01-03	N/A	2800	5264A	04-003	-	36960	0%	3696	0	0	-	3696





ZONE-3, WARD-Dundaheada(27)

Sr. No	Mohalla_Nam e	Gov t_Pl ot Id	Owner _Name	Fath er_ Name & Hus band_ Name	Road Name	Mobile_ Nu mber	Occ upancy _Sta tus	Plot_ Area	Total_ Area_ On_ G round_ Floor	Total_ Rented_ Resid ential_ Builtup_ Area	Total_ Self_ Resid ential_ Built up_ Area	Hou se_ Typ e	Roa d_ Wid th	Constru ction_ Year	House _Numb er	Hou se_ Cat egor y	Rat e_ Multipl ier	Con stru ction_ Stat us	Surv ey_ Start_ Date	Old _Pr ope rty_ Tax_ Id	Total_ Built_ Up_ Area	Gis_ Ma p_ Parc el_ Id	Prop erty_ Lab el	Old_ Ar v	New_ Arv	Arv_ Diff erence	Property Tax(10%)	Wat er_ Tax	Sew erage_ Tax	Old_ Tax	New_ Tax
94	Ansal group housing	B-3B	Ajeeta Dawale	Ranukumar	Shushant Aquapolis Near Abes College Ghaz	9560933849	Self Occupied	1600	1600	0	1600	Pakka	Twelve 24	2010	501	Residential		Constructed	2022-01-03	N/A	1600	5264A	05-001	-	21120	0%	2112	0	0	-	2112
95	Ansal group housing	B-3B	Jai Singh Yadav & Sheetal Yadav	santoshi yadav	Shushant Aquapolis Near Abes College Ghaziabad	8318933467	Self Occupied	2400	2400	0	2400	Pakka	Twelve 24	2010	502	Residential		Constructed	2022-01-03	N/A	2400	5264A	05-002	-	31680	0%	3168	0	0	-	3168





ZONE-3, WARD-Dundaheada(27)

Sr. No	Mohalla_Nam e	Govt_Plot Id	Owner_Nam e	Father_Nam e & Husb and_Nam e	Road Nam e	Mobile_Nu mber	Occu pancy_Statu s	Plot_Are a	Total_Are a_On_G round_Floor	Total_Rented_Resid ential_Builtup_Are a	Total_Self_Resid ential_Built up_Are a	Hou se_Typ e	Roa d_Wid th	Constru ction_Y ear	House _Numb er	Hou se_Cat egor y	Rat e_Mul tiplie r	Con stru ction_Statu s	Surv ey_Star t_D ate	Old _Pr ope rty_Tax _Id	Total_Built_ Up_Are a	Gis_Ma p_Parc el_Id	Prop erty _Lab el	Old_Arv	New_Arv	Arv_Diff erence	Property Tax(10%)	Wat er_T ax	Sew erag e_T ax	Old_T ax	New_T ax
96	Ansal group housing	B-3B	N/A		Shu hant Aqua polis h Near Abes Colla ge Ghaz		Self Occu pie d	2800	2800	0	2800	Pak ka	Twe lveT o24	2010	603	Resi den tial		Con stru cted	202 2-01-03	N/A	2800	5264A	05-003	-	36960	0%	3696	0	0	-	3696
97	Ansal group housing	B-3B	N/A		Shu hant Aqua polis h Near Abes Colla ge Ghaz		Self Occu pie d	1600	1600	0	1600	Pak ka	Twe lveT o24	2010	601	Resi den tial		Con stru cted	202 2-01-03	N/A	1600	5264A	06-001	-	21120	0%	2112	0	0	-	2112
98	Ansal group housing	B-3B	N/A		Shu hant Aqua polis h Near Abes Colla ge Ghaz		Self Occu pie d	2400	2400	0	2400	Pak ka	Twe lveT o24	2010	602	Resi den tial		Con stru cted	202 2-01-03	N/A	2400	5264A	06-002	-	31680	0%	3168	0	0	-	3168





ZONE-3, WARD-Dundaheada(27)

Sr. No	Mohalla_Name	Govt_Plot_Id	Owner_Name	Father_Name & Husband_Name	Road_Name	Mobile_Number	Occupancy_Status	Plot_Area	Total_Area_On_Ground_Floor	Total_Rented_Residential_Builtup_Area	Total_Self_Residential_Builtup_Area	House_Type	Road_Width	Construction_Year	House_Number	House_Category	Rate_Multiplier	Construction_Status	Survey_Start_Date	Old_Property_Tax_Id	Total_Builtup_Area	Gis_Map_Parcels_Id	Property_Label	Old_Arv	New_Arv	Arv_Difference	Property_Tax(10%)	Water_Tax	Sewerage_Tax	Old_Tax	New_Tax
99	Ansal group housing	B-3B	N/A		Shu hant Aqua polis h Near Abes Colla ge Ghaz		Self Occupie d	2800	2800	0	2800	Pak ka	TwelveT o24	2010	603	Resi den tial		Con stru cted	202 2-01-03	N/A	2800	5264A	06-003	-	36960	0%	3696	0	0	-	3696
100	Ansal group housing	B-3B	N/A		Shu hant Aqua polis h Near Abes Colla ge Ghaz		Self Occupie d	1600	1600	0	1600	Pak ka	TwelveT o24	2010	701	Resi den tial		Con stru cted	202 2-01-03	N/A	1600	5264A	07-001	-	21120	0%	2112	0	0	-	2112
101	Ansal group housing	B-3B	Ma mta Pali wal	Raji v Kum ar Pali wal	Shu hant Aqua polis h Near Abes Colla ge Ghaz	9958616999	Self Occupie d	2400	2400	0	2400	Pak ka	TwelveT o24	2010	702	Resi den tial		Con stru cted	202 2-01-03	N/A	2400	5264A	07-002	-	31680	0%	3168	0	0	-	3168





ZONE-3, WARD-Dundaheada(27)

Sr. No	Mohalla_Nam e	Govt_Plot Id	Owner_Nam e	Father_Nam e & Husb and_Nam e	Road Nam e	Mobile_Nu mber	Occu pancy_Statu s	Plot_Are a	Total_Are a_On_G round_Floor	Total_Rented_Resid ential_Builtup_Are a	Total_Self_Resid ential_Built up_Are a	House_Typ e	Roa d_Wid th	Constru ction_Y ear	House _Numb er	Hou se_Cat egor y	Rat e_Mul tiplie r	Con stru ction_Statu s	Surv ey_Star t_D ate	Old _Pr ope rty_Tax _Id	Total_Built_ Up_Are a	Gis_Ma p_Parc el_Id	Prop erty _Lab el	Old_Arv	New_Arv	Arv_Diff erence	Property Tax(10%)	Wat er_T ax	Sew erag e_T ax	Old_T ax	New_T ax
102	Ansal group housing	B-3B	N/A		Shu hant Aqua polis h Near Abes Colla ge Ghaz		Self Occu pie d	2800	2800	0	2800	Pak ka	Twe lveT o24	2010	703	Resi den tial		Con stru cted	202 2-01-03	N/A	2800	5264A	07-003	-	36960	0%	3696	0	0	-	3696
103	Ansal group housing	B-3B	N/A		Shu hant Aqua polis h Near Abes Colla ge Ghaz		Self Occu pie d	1600	1600	0	1600	Pak ka	Twe lveT o24	2010	801	Resi den tial		Con stru cted	202 2-01-03	N/A	1600	5264A	08-001	-	21120	0%	2112	0	0	-	2112
104	Ansal group housing	B-3B	N/A		Shu hant Aqua polis h Near Abes Colla ge Ghaz		Self Occu pie d	2400	2400	0	2400	Pak ka	Twe lveT o24	2010	802	Resi den tial		Con stru cted	202 2-01-03	N/A	2400	5264A	08-002	-	31680	0%	3168	0	0	-	3168





ZONE-3, WARD-Dundaheada(27)

Sr. No	Mohalla_Nam e	Govt_Plot Id	Owner_Nam e	Father_Nam e & Hus band_Nam e	Road Nam e	Mobile_Nu mber	Occ upancy _Stat us	Plot_Are a	Total_Are a_On_G round_Floor	Total_Rented_Resid ential_Built up_Are a	Total_Self_Resid ential_Built up_Are a	Hou se_Typ e	Roa d_Wid th	Constru ction_Y ear	House _Num ber	Hou se_Cat egor y	Rat e_Mul tiplie r	Con stru ction_St atus	Surv ey_St ar t_D ate	Old _Pr ope rty_T ax _Id	Total_Built _Up_Ar ea	Gis_Ma p_Parc el_Id	Prop erty _Lab el	Old_Ar v	New_Ar v	Arv_Diff erence	Property Tax(10%)	Wat er_T ax	Sew erag e_T ax	Old_T ax	New_T ax
105	Ansal group housing	B-3B	Swati Singh	Dhirendra Pratap Singh	Shuhant Aquapolis Near Abes Collage Ghaz	9540042900	Self Occupied	2800	2800	0	2800	Pakka	TwelveT o24	2010	803	Residential		Constructed	2022-01-03	N/A	2800	5264A	08-003	-	36960	0%	3696	0	0	-	3696
106	Ansal group housing	B-3B	Rajat Kumar Kaushal	Harishandra kaushal	Shuhant Aquapolis Near Abes Collage Ghaz	9212331031	Self Occupied	1600	1600	0	1600	Pakka	TwelveT o24	2010	901	Residential		Constructed	2022-01-03	N/A	1600	5264A	09-001	-	21120	0%	2112	0	0	-	2112
107	Ansal group housing	B-3B	N/A		Shuhant Aquapolis Near Abes Collage Ghaz		Self Occupied	2400	2400	0	2400	Pakka	Below12	2010	902	Residential		Constructed	2022-01-03	N/A	2400	5264A	09-002	-	25056	0%	2505.6	0	0	-	2505.6





ZONE-3, WARD-Dundaheada(27)

Sr. No	Mohalla_Nam e	Gov t_Pl ot Id	Owner _Name	Fath er_ Name & Hus band_ Name	Road Name	Mobile_ Nu mber	Occ upancy _Sta tus	Plot_ Area	Total_ Area_ On_ G round_ Floor	Total_ Rented_ Resid ential_ Builtup_ Area	Total_ Self_ Resid ential_ Built up_ Area	Hou se_ Typ e	Roa d_ Wid th	Constru ction_ Year	House _Numb er	Hou se_ Cat egor y	Rat e_ Multipl ier	Con stru ction_ St atus	Surv ey_ Start_ Date	Old_ Pr ope rty_ Tax_ Id	Total_ Built_ Up_ Area	Gis_ Ma p_ Parc el_ Id	Prop erty _Lab el	Old_ Ar v	New_ Arv	Arv_ Diff erence	Property Tax(10%)	Wat er_ Tax	Sew erag e_ Tax	Old_ Tax	New_ Tax
108	Ansal group housing	B-3B	N/A		Shushant Aquapolis Near Abes Collage Ghaz		Self Occupied	2800	2800	0	2800	Pakka	Below12	2010	903	Residential		Constructed	2022-01-03	N/A	2800	5264A	09-003	-	29232	0%	2923.2	0	0	-	2923.2
109	Ansal group housing	B-3B	Sharyu	Shubh	Shushant Aquapolis Near Abes Collage Ghaz		Self Occupied	1600	1600	0	1600	Pakka	Below12	2010	1001	Residential		Constructed	2022-01-03	N/A	1600	5264A	10-001	-	16704	0%	1670.4	0	0	-	1670.4
110	Ansal group housing	B-3B	N/A		Shushant Aquapolis Near Abes Collage Ghaz		Self Occupied	2400	2400	0	2400	Pakka	Below12	2010	1002	Residential		Constructed	2022-01-03	N/A	2400	5264A	10-002	-	25056	0%	2505.6	0	0	-	2505.6





ZONE-3, WARD-Dundaheada(27)

Sr. No	Mohalla_Nam e	Gov t_Pl ot Id	Owner _Name	Fath er_ Name & Hus band_ Name	Road Name	Mobile_ Nu mber	Occ upancy _Stat us	Plot_ Area	Total_ Area_ On_ G round_ Floor	Total_ Rented_ Resid ential_ Built up_ Area	Total_ Self_ Resid ential_ Built up_ Area	House_ Typ e	Roa d_ Wid th	Constru ction_ Year	House _Numb er	Hou se_ Cat egor y	Rat e_ Multipl ier	Con stru ction_ Stat us	Surv ey_ Start_ Date	Old_ Pr ope rty_ Tax_ Id	Total_ Built_ Up_ Area	Gis_ Ma p_ Parc el_ Id	Prop erty _Lab el	Old_ Ar v	New_ Arv	Arv_ Diff erence	Property Tax(10%)	Wat er_ Tax	Sew erag e_ Tax	Old_ Tax	New_ Tax
111	Ansal group housing	B-3B	N/A		Shu hant Aqua polis h Near Abes Colla ge Ghaz		Self Occupie d	2800	2800	0	2800	Pak ka	Twel veT o24	2010	1003	Resi den tial		Con stru cted	202 2-01-03	N/A	2800	5264A	10-003	-	36960	0%	3696	0	0	-	3696
112	Ansal group housing	B-3B	N/A		Shu hant Aqua polis h Near Abes Colla ge Ghaz		Self Occupie d	1600	1600	0	1600	Pak ka	Twel veT o24	2010	B-3B	Resi den tial		Con stru cted	202 2-01-03	N/A	1600	5264A	11-001	-	21120	0%	2112	0	0	-	2112
113	Ansal group housing	B-3B	N/A		Shu hant Aqua polis h Near Abes Colla ge Ghaz		Self Occupie d	2400	2400	0	2400	Pak ka	Belo w12	2010	B-3B	Resi den tial		Con stru cted	202 2-01-03	N/A	2400	5264A	11-002	-	25056	0%	2505.6	0	0	-	2505.6





ZONE-3, WARD-Dundaheada(27)

Sr. No	Mohalla_Nam e	Govt_Plot Id	Owner_Nam e	Fath er_Nam e & Hus band_Nam e	Road Nam e	Mobile_Nu mber	Occ upancy _Statu s	Plot_Are a	Total_Are a_On_G round_Floor	Total_Rented_Resid ential_Builtup_Are a	Total_Self_Resid ential_Built up_Are a	Hou se_Typ e	Roa d_Wid th	Constru ction_Y ear	House _Num ber	Hou se_Cat egor y	Rat e_Mul tiplie r	Con stru ction_St atus	Surv ey_St ar t_D ate	Old _Pr ope rty_T ax _Id	Total_Built_ Up_Are a	Gis_Ma p_Parc el_Id	Prop erty _Lab el	Old_Ar v	New_Ar v	Arv_Diff erence	Property Tax(10%)	Wat er_T ax	Sew erag e_T ax	Old_T ax	New_T ax
114	Ansal group housing	B-3B	N/A		Shu hant Aquapolis Near Abes Collage Ghaz		Self Occupie d	2800	2800	0	2800	Pak ka	Belo w12	2010	1103	Resi dential		Con stru cted	202 2-01-03	N/A	2800	5264A	11-003	-	29232	0%	2923.2	0	0	-	2923.2
115	Ansal group housing	B-3B	N/A		Shu hant Aquapolis Near Abes Collage Ghaz		Self Occupie d	4000	4000	0	4000	Pak ka	Belo w12	2010	1201	Resi dential		Con stru cted	202 2-01-03	N/A	4000	5264A	12-001	-	41760	0%	4176	0	0	-	4176
116	Ansal group housing	B-3B	Anu rag Sinha	R.S SIN HA	Shu hant Aquapolis Near Abes Collage Ghaz	9873086999	Self Occupie d	1600	1600	0	1600	Pak ka	Twe lveT o24	2010	1301	Resi dential		Con stru cted	202 2-01-03	N/A	1600	5264A	13-001	-	21120	0%	2112	0	0	-	2112





ZONE-3, WARD-Dundaheada(27)

Sr. No	Mohalla_Name	Govt_Plot_Id	Owner_Name	Father_Name & Husband_Name	Road Name	Mobile_Number	Occupancy_Status	Plot_Area	Total_Area_On_Ground_Floor	Total_Rented_Residential_Builtup_Area	Total_Self_Residential_Builtup_Area	House_Type	Road_Width	Construction_Year	House_Number	House_Category	Rate_Multiplier	Construction_Status	Survey_Start_Date	Old_Property_Tax_Id	Total_Built_Up_Area	Gis_Map_Parcels_Id	Property_Label	Old_Arv	New_Arv	Arv_Difference	Property_Tax(10%)	Water_Tax	Sewerage_Tax	Old_Tax	New_Tax
117	Ansal group housing	tower-D4	Ramkant Kausik/Preti Kausik	dr balvir kausik Ramkant Kausik	Shuhant Aquapolis h Near Abes College Ghaziabad	7581055527	Self Occupied	1600	1600	0	1600	Pakka	TwelveT o24	2010	1	Residential		Constructed	2022-01-03	N/A	1600	5264B	00-001	-	21120	0%	2112	0	0	-	2112
118	Ansal group housing	tower-D4	N/A		Shuhant Aquapolis h Near Abes College Ghaziabad		Self Occupied	1600	1600	0	1600	Pakka	TwelveT o24	2010	2	Residential		Constructed	2022-01-03	N/A	1600	5264B	00-002	-	21120	0%	2112	0	0	-	2112

ZONE-3, WARD-Dundaheada(27)

Sr. No	Mohalla_Nam e	Govt_Plot Id	Owner_Nam e	Fath er_Nam e & Hus band_Nam e	Road Nam e	Mobile_Nu mber	Occ upancy _Statu s	Plot_Are a	Total_Are a_On_G round_Floor	Total_Rented_Resid ential_Builtup_Are a	Total_Self_Resid ential_Built up_Are a	Hou se_Typ e	Roa d_Wid th	Constru ction_Y ear	House _Num ber	Hou se_Cat egor y	Rat e_Mul tiplie r	Con stru ction_St atus	Surv ey_St ar t_D ate	Old _Pr ope rty_T ax _Id	Total_Built_ Up_Are a	Gis_Ma p_Parc el_Id	Prop erty _Lab el	Old_Ar v	New_Arv	Arv_Diff erence	Property Tax(10%)	Wat er_T ax	Sew erag e_T ax	Old_T ax	New_T ax
119	Ansal group housing	tower-D4	N/A		Shu hant Aquapolis Near Abes Collage Ghaz		Self Occupied	2600	2600	0	2600	Pak ka	TwelveT o24	2010	3	Resid ential		Con stru ct	2022-01-03	N/A	2600	5264B	00-003	-	34320	0%	3432	0	0	-	3432
120	Ansal group housing	tower-D4	Rakesh Kumar	jagd ishram	Shu hant Aquapolis Near Abes Collage Ghaz	9999284795	Self Occupied	3200	3200	0	3200	Pak ka	TwelveT o24	2010	4	Resid ential		Con stru ct	2022-01-03	N/A	3200	5264B	00-004	-	42240	0%	4224	0	0	-	4224
121	Ansal group housing	tower-D4	Rakesh Sama		Shu hant Aquapolis Near Abes Collage Ghaz	9560399366	Rented	1600	1600	1600	0	Pak ka	TwelveT o24	2010	101	Resid ential		Con stru ct	2022-01-03	N/A	1600	5264B	01-001	-	23760	0%	2376	0	0	-	2376





ZONE-3, WARD-Dundaheada(27)

Sr. No	Mohalla_Name	Govt_Plot_Id	Owner_Name	Father_Name & Husband_Name	Road Name	Mobile Number	Occupancy Status	Plot Area	Total Area On Ground Floor	Total Rented Residential Builtup Area	Total Self Residential Builtup Area	House Type	Road Width	Construction Year	House Number	House Category	Rate Multiplier	Construction Status	Survey Start Date	Old Property Tax Id	Total Builtup Area	Gis_Map_Parcels_Id	Property Label	Old Arv	New Arv	Arv_Difference	Property Tax(10%)	Water Tax	Sewerage Tax	Old Tax	New Tax
122	Ansal group housing	tower-D4	Varun	devparana	Shuhant Aquapolis Near Abes Collage Ghaz	8826290008	Self Occupied	1600	1600	0	1600	Pakka	TwelveT o24	2010	102	Residential		Constructed	2022-01-03	N/A	1600	5264B	01-002	-	21120	0%	2112	0	0	-	2112
123	Ansal group housing	tower-D4	N/A		Shuhant Aquapolis Near Abes Collage Ghaz		Self Occupied	1600	1600	0	1600	Pakka	TwelveT o24	2010	201	Residential		Constructed	2022-01-03	N/A	1600	5264B	02-001	-	21120	0%	2112	0	0	-	2112
124	Ansal group housing	tower-D4	N/A		Shuhant Aquapolis Near Abes Collage Ghaz		Self Occupied	1600	1600	0	1600	Pakka	TwelveT o24	2010	202	Residential		Constructed	2022-01-03	N/A	1600	5264B	02-002	-	21120	0%	2112	0	0	-	2112





ZONE-3, WARD-Dundaheada(27)

Sr. No	Mohalla_Nam e	Govt_Plot Id	Owner_Nam e	Fath er_Nam e & Hus band_Nam e	Road Nam e	Mobile_Nu mber	Occ upancy _Statu s	Plot_Are a	Total_Are a_On_G round_Floor	Total_Rented_Resid ential_Builtup_Are a	Total_Self_Resid ential_Built up_Are a	Hou se_Typ e	Roa d_Wid th	Constru ction_Y ear	House _Num ber	Hou se_Cat egor y	Rat e_Mul tiplie r	Con stru ction_St atus	Surv ey_St ar t_D ate	Old _Pr ope rty_T ax _Id	Total_Built_ Up_Are a	Gis_Ma p_Parc el_Id	Prop erty _Lab el	Old_Ar v	New_Ar v	Arv_Diff erence	Property Tax(10%)	Wat er_T ax	Sew erag e_T ax	Old_T ax	New_T ax
125	Ansal group housing	tower-D4	N/A		Shu hant Aqua polis h Near Abes Colla ge Ghaz		Self Occ upie d	2600	2600	0	2600	Pak ka	Twel veT o24	2010	203	Resi den tial		Con stru cted	202 2-01-03	N/A	2600	5264B	02-003	-	34320	0%	3432	0	0	-	3432
126	Ansal group housing	tower-D4	N/A		Shu hant Aqua polis h Near Abes Colla ge Ghaz		Self Occ upie d	3200	3200	0	3200	Pak ka	Twel veT o24	2010	204	Resi den tial		Con stru cted	202 2-01-03	N/A	3200	5264B	02-004	-	42240	0%	4224	0	0	-	4224
127	Ansal group housing	tower-D4	N/A		Shu hant Aqua polis h Near Abes Colla ge Ghaz		Self Occ upie d	1600	1600	0	1600	Pak ka	Twel veT o24	2010	301	Resi den tial		Con stru cted	202 2-01-03	N/A	1600	5264B	03-001	-	21120	0%	2112	0	0	-	2112





ZONE-3, WARD-Dundaheada(27)

Sr. No	Mohalla_Name	Govt_Plot_Id	Owner_Name	Father_Name & Husband_Name	Road_Name	Mobile_Number	Occupancy_Status	Plot_Area	Total_Area_On_Ground_Floor	Total_Rented_Residential_Builtup_Area	Total_Self_Residential_Builtup_Area	House_Type	Road_Width	Construction_Year	House_Number	House_Category	Rate_Multiplier	Construction_Status	Survey_Start_Date	Old_Property_Tax_Id	Total_Builtup_Area	Gis_Map_Parcels_Id	Property_Label	Old_Arv	New_Arv	Arv_Difference	Property_Tax(10%)	Water_Tax	Sewerage_Tax	Old_Tax	New_Tax
128	Ansal group housing	tower-D4	N/A		Shu hant Aqua polis h Near Abes Colla ge Ghaz		Self Occupie d	1600	1600	0	1600	Pak ka	TwelveT o24	2010	302	Resi den tial		Con stru cted	202 2-01-03	N/A	1600	5264B	03-002	-	21120	0%	2112	0	0	-	2112
129	Ansal group housing	tower-D4	N/A		Shu hant Aqua polis h Near Abes Colla ge Ghaz		Self Occupie d	2600	2600	0	2600	Pak ka	TwelveT o24	2010	303	Resi den tial		Con stru cted	202 2-01-03	N/A	2600	5264B	03-003	-	34320	0%	3432	0	0	-	3432
130	Ansal group housing	tower-D4	N/A		Shu hant Aqua polis h Near Abes Colla ge Ghaz		Self Occupie d	3200	3200	0	3200	Pak ka	TwelveT o24	2010	304	Resi den tial		Con stru cted	202 2-01-03	N/A	3200	5264B	03-004	-	42240	0%	4224	0	0	-	4224

ZONE-3, WARD-Dundaheada(27)

Sr. No	Mohalla_Nam e	Govt_Plot Id	Owner_Nam e	Fath er_Nam e & Hus band_Nam e	Road Nam e	Mobile_Nu mber	Occ upancy _Stat us	Plot_Are a	Total_Are a_On_G round_Floor	Total_Rented_Resid ential_Built up_Are a	Total_Self_Resid ential_Built up_Are a	Hou se_Typ e	Roa d_Wid th	Constru ction_Y ear	House _Num ber	Hou se_Cat egor y	Rat e_Mul tiplie r	Con stru ction_St atus	Surv ey_St ar t_D ate	Old _Pr ope rty_T ax _Id	Total_Built_ Up_Are a	Gis_Ma p_Parc el_Id	Prop erty _Lab el	Old_Ar v	New_Ar v	Arv_Diff erence	Property Tax(10%)	Wat er_T ax	Sew erag e_T ax	Old_T ax	New_T ax
131	Ansal group housing	tower-D4	N/A		Shu hant Aquapolis Near Abes Collage Ghaz		Self Occupied	1600	1600	0	1600	Pak ka	TwelveT o24	2010	401	Resid ential		Con stru cted	202 2-01-03	N/A	1600	5264B	04-001	-	21120	0%	2112	0	0	-	2112
132	Ansal group housing	tower-D4	Sanjeev Chohan	randheer singh chohan	Shu hant Aquapolis Near Abes Collage Ghaz	9968888278	Self Occupied	1600	1600	0	1600	Pak ka	TwelveT o24	2010	402	Resid ential		Con stru cted	202 2-01-03	N/A	1600	5264B	04-002	-	21120	0%	2112	0	0	-	2112
133	Ansal group housing	tower-D4	N/A		Shu hant Aquapolis Near Abes Collage Ghaz		Self Occupied	2600	2600	0	2600	Pak ka	TwelveT o24	2010	403	Resid ential		Con stru cted	202 2-01-03	N/A	2600	5264B	04-003	-	34320	0%	3432	0	0	-	3432





ZONE-3, WARD-Dundaheada(27)

Sr. No	Mohalla_Name	Govt_Plot_Id	Owner_Name	Father_Name & Husband_Name	Road Name	Mobile Number	Occupancy Status	Plot Area	Total Area On Ground Floor	Total Rented Residential Builtup Area	Total Self Residential Builtup Area	House Type	Road Width	Construction Year	House Number	House Category	Rate Multiplier	Construction Status	Survey Start Date	Old Property Tax Id	Total Builtup Area	Gis Map Parcel Id	Property Label	Old Arv	New Arv	Arv Difference	Property Tax(10%)	Water Tax	Sewerage Tax	Old Tax	New Tax
134	Ansal group housing	tower-D4	Hk Choudhary		Shu hant Aquapolis Near Abes Collage Ghaz		Self Occupied	3200	3200	0	3200	Pak ka	TwelveT o24	2010	404	Residential		Constructed	2022-01-03	N/A	3200	5264B	04-004	-	42240	0%	4224	0	0	-	4224
135	Ansal group housing	tower-D4	N/A		Shu hant Aquapolis Near Abes Collage Ghaz		Self Occupied	1600	1600	0	1600	Pak ka	TwelveT o24	2010	501	Residential		Constructed	2022-01-03	N/A	1600	5264B	05-001	-	21120	0%	2112	0	0	-	2112
136	Ansal group housing	tower-D4	N/A		Shu hant Aquapolis Near Abes Collage Ghaz		Self Occupied	1600	1600	0	1600	Pak ka	TwelveT o24	2010	502	Residential		Constructed	2022-01-03	N/A	1600	5264B	05-002	-	21120	0%	2112	0	0	-	2112

ZONE-3, WARD-Dundaheada(27)

Sr. No	Mohalla_Nam e	Govt_Plot Id	Owner_Nam e	Fath er_Nam e & Hus band_Nam e	Road Nam e	Mobile_Nu mber	Occ upancy _Statu s	Plot_Are a	Total_Are a_On_G round_Floor	Total_Rented_Resid ential_Builtup_Are a	Total_Self_Resid ential_Built up_Are a	Hou se_Typ e	Roa d_Wid th	Constru ction_Y ear	House _Num ber	Hou se_Cat egor y	Rat e_Mul tiplie r	Con stru ction_St atus	Surv ey_St ar t_D ate	Old _Pr ope rty_T ax _Id	Total_Built_ Up_Are a	Gis_Ma p_Parc el_Id	Prop erty _Lab el	Old_Ar v	New_Ar v	Arv_Diff erence	Property Tax(10%)	Wat er_T ax	Sew erag e_T ax	Old_T ax	New_T ax
137	Ansal group housing	tower-D4	N/A		Shu hant Aqua polis h Near Abes Colla ge Ghaz		Self Occ upie d	2600	2600	0	2600	Pak ka	Twel veT o24	2010	503	Resi den tial		Con stru cted	202 2-01-03	N/A	2600	5264B	05-003	-	34320	0%	3432	0	0	-	3432
138	Ansal group housing	tower-D4	N/A		Shu hant Aqua polis h Near Abes Colla ge Ghaz		Self Occ upie d	3200	3200	0	3200	Pak ka	Twel veT o24	2010	504	Resi den tial		Con stru cted	202 2-01-03	N/A	3200	5264B	05-004	-	42240	0%	4224	0	0	-	4224
139	Ansal group housing	tower-D4	N/A		Shu hant Aqua polis h Near Abes Colla ge Ghaz		Self Occ upie d	1600	1600	0	1600	Pak ka	Twel veT o24	2010	601	Resi den tial		Con stru cted	202 2-01-03	N/A	1600	5264B	06-001	-	21120	0%	2112	0	0	-	2112





ZONE-3, WARD-Dundaheada(27)

Sr. No	Mohalla_Nam e	Govt_Plot Id	Owner_Nam e	Father_Nam e & Husb and_Nam e	Road Nam e	Mobile_Nu mber	Occu pancy_Statu s	Plot_Are a	Total_Are a_On_G round_Floor	Total_Rented_Resid ential_Builtup_Are a	Total_Self_Resid ential_Built up_Are a	Hou se_Typ e	Roa d_Wid th	Constru ction_Y ear	House _Numb er	Hou se_Cat egor y	Rat e_Mul tiplie r	Con stru ction_Statu s	Surv ey_Star t_D ate	Old_Pr ope rty_Tax _Id	Total_Built_ Up_Are a	Gis_Ma p_Parc el_Id	Prop erty_Lab el	Old_Ar v	New_Ar v	Arv_Diff erence	Property Tax(10%)	Wat er_T ax	Sew erag e_T ax	Old_T ax	New_T ax
140	Ansal group housing	tower-D4	N/A		Shu hant Aqua polis h Near Abes Colla ge Ghaz		Self Occu pie d	1600	1600	0	1600	Pak ka	Twel veT o24	2010	602	Resi den tial		Con stru cted	202 2-01-03	N/A	1600	5264B	06-002	-	21120	0%	2112	0	0	-	2112
141	Ansal group housing	tower-D4	N/A		Shu hant Aqua polis h Near Abes Colla ge Ghaz		Self Occu pie d	2600	2600	0	2600	Pak ka	Twel veT o24	2010	603	Resi den tial		Con stru cted	202 2-01-03	N/A	2600	5264B	06-003	-	34320	0%	3432	0	0	-	3432
142	Ansal group housing	tower-D4	N/A		Shu hant Aqua polis h Near Abes Colla ge Ghaz		Self Occu pie d	3200	3200	0	3200	Pak ka	Twel veT o24	2010	604	Resi den tial		Con stru cted	202 2-01-03	N/A	3200	5264B	06-004	-	42240	0%	4224	0	0	-	4224





ZONE-3, WARD-Dundaheada(27)

Sr. No	Mohalla_Name	Govt_Plot_Id	Owner_Name	Father_Name & Husband_Name	Road_Name	Mobile_Number	Occupancy_Status	Plot_Area	Total_Area_On_Ground_Floor	Total_Rented_Residential_Builtup_Area	Total_Self_Residential_Builtup_Area	House_Type	Road_Width	Construction_Year	House_Number	House_Category	Rate_Multiplier	Construction_Status	Survey_Start_Date	Old_Property_Tax_Id	Total_Builtup_Area	Gis_Map_Parcels_Id	Property_Label	Old_Arv	New_Arv	Arv_Difference	Property_Tax(10%)	Water_Tax	Sewerage_Tax	Old_Tax	New_Tax
143	Ansal group housing	tower-D4	N/A		Shuhant Aquapolis Near Abes Collage Ghaz		Self Occupied	1600	1600	0	1600	Pakka	TwelveT o24	2010	701	Residential		Constructed	2022-01-03	N/A	1600	5264B	07-001	-	21120	0%	2112	0	0	-	2112
144	Ansal group housing	tower-D4	N/A		Shuhant Aquapolis Near Abes Collage Ghaz		Self Occupied	1600	1600	0	1600	Pakka	TwelveT o24	2010	702	Residential		Constructed	2022-01-03	N/A	1600	5264B	07-002	-	21120	0%	2112	0	0	-	2112
145	Ansal group housing	tower-D4	M Kalimut hu	mayandi pillai	Shuhant Aquapolis Near Abes Collage Ghaz	8368619617	Self Occupied	2600	2600	0	2600	Pakka	TwelveT o24	2010	703	Residential		Constructed	2022-01-03	N/A	2600	5264B	07-003	-	34320	0%	3432	0	0	-	3432





ZONE-3, WARD-Dundaheada(27)

Sr. No	Mohalla_Nam e	Govt_Plot Id	Owner_Nam e	Fath er_Nam e & Hus band_Nam e	Road Nam e	Mobile_Nu mber	Occ upancy _Statu s	Plot_Are a	Total_Are a_On_G round_Floor	Total_Rented_Resid ential_Builtup_Are a	Total_Self_Resid ential_Built up_Are a	Hou se_Typ e	Roa d_Wid th	Constru ction_Y ear	House _Num ber	Hou se_Cat egor y	Rat e_Mul tiplie r	Con stru ction_St atus	Surv ey_St ar t_D ate	Old _Pr ope rty_T ax _Id	Total_Built_ Up_Are a	Gis_Ma p_Parc el_Id	Prop erty _Lab el	Old_Ar v	New_Ar v	Arv_Diff erence	Property Tax(10%)	Wat er_T ax	Sew erag e_T ax	Old_T ax	New_T ax
146	Ansal group housing	tower-D4	N/A		Shu hant Aqua polis h Near Abes Colla ge Ghaz		Self Occ upie d	3200	3200	0	3200	Pak ka	Twel veT o24	2010	704	Resi den tial		Con stru cted	202 2-01-03	N/A	3200	5264B	07-004	-	42240	0%	4224	0	0	-	4224
147	Ansal group housing	tower-D4	Diw akar / Dur gawat		Shu hant Aqua polis h Near Abes Colla ge Ghaz		Self Occ upie d	1600	1600	0	1600	Pak ka	Twel veT o24	2010	801	Resi den tial		Con stru cted	202 2-01-03	N/A	1600	5264B	08-001	-	21120	0%	2112	0	0	-	2112
148	Ansal group housing	tower-D4	N/A		Shu hant Aqua polis h Near Abes Colla ge Ghaz		Self Occ upie d	1600	1600	0	1600	Pak ka	Twel veT o24	2010	802	Resi den tial		Con stru cted	202 2-01-03	N/A	1600	5264B	08-002	-	21120	0%	2112	0	0	-	2112





ZONE-3, WARD-Dundaheada(27)

Sr. No	Mohalla_Nam e	Govt_Plot Id	Owner_Nam e	Fath er_Nam e & Hus band_Nam e	Road Nam e	Mobile_Nu mber	Occ upancy _Stat us	Plot_Are a	Total_Are a_On_G round_Floor	Total_Rented_Resid ential_Built up_Are a	Total_Self_Resid ential_Built up_Are a	Hou se_Typ e	Roa d_Wid th	Constru ction_Y ear	House _Numb er	Hou se_Cat egor y	Rat e_Mul tiplie r	Con stru ction_St atus	Surv ey_St ar t_D ate	Old _Pr ope rty_T ax _Id	Total_Built_ Up_Are a	Gis_Ma p_Parc el_Id	Prop erty _Lab el	Old_Ar v	New_Ar v	Arv_Diff erence	Property Tax(10%)	Wat er_T ax	Sew erag e_T ax	Old_T ax	New_T ax
149	Ansal group housing	tower-D4	N/A		Shu hant Aqua polis h Near Abes Colla ge Ghaz		Self Occ upie d	2600	2600	0	2600	Pak ka	Two lveT o24	2010	803	Resi den tial		Con stru cted	202 2-01-03	N/A	2600	5264B	08-003	-	34320	0%	3432	0	0	-	3432
150	Ansal group housing	tower-D4	N/A		Shu hant Aqua polis h Near Abes Colla ge Ghaz		Self Occ upie d	3200	3200	0	3200	Pak ka	Two lveT o24	2010	804	Resi den tial		Con stru cted	202 2-01-03	N/A	3200	5264B	08-004	-	42240	0%	4224	0	0	-	4224
151	Ansal group housing	tower-D4	N/A		Shu hant Aqua polis h Near Abes Colla ge Ghaz		Self Occ upie d	1600	1600	0	1600	Pak ka	Two lveT o24	2010	901	Resi den tial		Con stru cted	202 2-01-03	N/A	1600	5264B	09-001	-	21120	0%	2112	0	0	-	2112





ZONE-3, WARD-Dundaheada(27)

Sr. No	Mohalla_Name	Govt_Plot_Id	Owner_Name	Father_Name & Husband_Name	Road Name	Mobile Number	Occupancy Status	Plot Area	Total Area On Ground Floor	Total Rented Residential Builtup Area	Total Self Residential Builtup Area	House Type	Road Width	Construction Year	House Number	House Category	Rate Multiplier	Construction Status	Survey Start Date	Old Property Tax Id	Total Built Up Area	Gis Map Parcel Id	Property Label	Old Arv	New Arv	Arv Difference	Property Tax(10%)	Water Tax	Sewerage Tax	Old Tax	New Tax
152	Ansal group housing	tower-D4	N/A		Shu hant Aqua polis h Near Abes Colla ge Ghaz		Self Occupie d	1600	1600	0	1600	Pak ka	TwelveT o24	2010	902	Resi den tial		Con stru cted	202 2-01-03	N/A	1600	5264B	09-002	-	21120	0%	2112	0	0	-	2112
153	Ansal group housing	tower-D4	N/A		Shu hant Aqua polis h Near Abes Colla ge Ghaz		Self Occupie d	2600	2600	0	2600	Pak ka	TwelveT o24	2010	903	Resi den tial		Con stru cted	202 2-01-03	N/A	2600	5264B	09-003	-	34320	0%	3432	0	0	-	3432
154	Ansal group housing	tower-D4	N/A		Shu hant Aqua polis h Near Abes Colla ge Ghaz		Self Occupie d	3200	3200	0	3200	Pak ka	TwelveT o24	2010	904	Resi den tial		Con stru cted	202 2-01-03	N/A	3200	5264B	09-004	-	42240	0%	4224	0	0	-	4224





ZONE-3, WARD-Dundaheada(27)

Sr. No	Mohalla_Name	Govt_Plot_Id	Owner_Name	Father_Name & Husband_Name	Road_Name	Mobile_Number	Occupancy_Status	Plot_Area	Total_Area_On_Ground_Floor	Total_Rented_Residential_Builtup_Area	Total_Self_Residential_Builtup_Area	House_Type	Road_Width	Construction_Year	House_Number	House_Category	Rate_Multiplier	Construction_Status	Survey_Start_Date	Old_Property_Tax_Id	Total_Builtup_Area	Gis_Map_Parcels_Id	Property_Label	Old_Arv	New_Arv	Arv_Difference	Property_Tax(10%)	Water_Tax	Sewerage_Tax	Old_Tax	New_Tax
155	Ansal group housing	tower-D4	N/A		Shu hant Aquapolis Near Abes Collage Ghaz		Self Occupied	1600	1600	0	1600	Pakka	TwelveT o24	2010	1001	Residential		Constructed	2022-01-03	N/A	1600	5264B	10-001	-	21120	0%	2112	0	0	-	2112
156	Ansal group housing	tower-D4	N/A		Shu hant Aquapolis Near Abes Collage Ghaz		Self Occupied	1600	1600	0	1600	Pakka	TwelveT o24	2010	1002	Residential		Constructed	2022-01-03	N/A	1600	5264B	10-002	-	21120	0%	2112	0	0	-	2112
157	Ansal group housing	tower-D4	Pragya Sharma	M K Sharma	Shu hant Aquapolis Near Abes Collage Ghaz	8368484994	Self Occupied	2600	2600	0	2600	Pakka	TwelveT o24	2010	1003	Residential		Constructed	2022-01-03	N/A	2600	5264B	10-003	-	34320	0%	3432	0	0	-	3432

ZONE-3, WARD-Dundaheada(27)

Sr. No	Mohalla_Name	Govt_Plot_Id	Owner_Name	Father_Name & Husband_Name	Road Name	Mobile Number	Occupancy Status	Plot Area	Total Area On Ground Floor	Total Rented Residential Builtup Area	Total Self Residential Builtup Area	House Type	Road Width	Construction Year	House Number	House Category	Rate Multiplier	Construction Status	Survey Start Date	Old Property Tax Id	Total Builtup Area	Gis_Map_Parcels_Id	Property Label	Old Arv	New Arv	Arv_Difference	Property Tax(10%)	Water Tax	Sewerage Tax	Old Tax	New Tax
158	Ansal group housing	tower-D4	N/A		Shushant Aquapolis Near Abes College Ghaz		Self Occupied	3200	3200	0	3200	Pakka	TwelveT o24	2010	1004	Residential		Constructed	2022-01-03	N/A	3200	5264B	10-004	-	42240	0%	4224	0	0	-	4224
159	Ansal group housing	tower-D4	S K Sharma		Shushant Aquapolis Near Abes College Ghaz		Rented	1600	1600	1600	0	Pakka	TwelveT o24	2010	1101	Residential		Constructed	2022-01-03	N/A	1600	5264B	11-001	-	23760	0%	2376	0	0	-	2376
160	Ansal group housing	tower-D4	N/A		Shushant Aquapolis Near Abes College Ghaz		Self Occupied	1600	1600	0	1600	Pakka	TwelveT o24	2010	1102	Residential		Constructed	2022-01-03	N/A	1600	5264B	11-002	-	21120	0%	2112	0	0	-	2112





ZONE-3, WARD-Dundaheada(27)

Sr. No	Mohalla_Name	Govt_Plot_Id	Owner_Name	Father_Name & Husband_Name	Road_Name	Mobile_Number	Occupancy_Status	Plot_Area	Total_Area_On_Ground_Floor	Total_Rented_Residential_Builtup_Area	Total_Self_Residential_Builtup_Area	House_Type	Road_Width	Construction_Year	House_Number	House_Category	Rate_Multiplier	Construction_Status	Survey_Start_Date	Old_Property_Tax_Id	Total_Builtup_Area	Gis_Map_Parcels_Id	Property_Label	Old_Arv	New_Arv	Arv_Difference	Property_Tax(10%)	Water_Tax	Sewerage_Tax	Old_Tax	New_Tax
161	Ansal group housing	tower-D4	N/A		Shu hant Aqua polis h Near Abes Colla ge Ghaz		Self Occupie d	2600	2600	0	2600	Pak ka	TwelveT o24	2010	1103	Resi den tial		Con stru cted	202 2-01-03	N/A	2600	5264B	11-003	-	34320	0%	3432	0	0	-	3432
162	Ansal group housing	tower-D4	N/A		Shu hant Aqua polis h Near Abes Colla ge Ghaz		Self Occupie d	3200	3200	0	3200	Pak ka	TwelveT o24	2010	1104	Resi den tial		Con stru cted	202 2-01-03	N/A	3200	5264B	11-004	-	42240	0%	4224	0	0	-	4224
163	Ansal group housing	tower-D4	N/A		Shu hant Aqua polis h Near Abes Colla ge Ghaz		Self Occupie d	1600	1600	0	1600	Pak ka	TwelveT o24	2010	1201	Resi den tial		Con stru cted	202 2-01-03	N/A	1600	5264B	12-001	-	21120	0%	2112	0	0	-	2112

ZONE-3, WARD-Dundaheada(27)

Sr. No	Mohalla_Name	Govt_Plot_Id	Owner_Name	Father_Name & Husband_Name	Road Name	Mobile Number	Occupancy Status	Plot Area	Total Area On Ground Floor	Total Rented Residential Builtup Area	Total Self Residential Builtup Area	House Type	Road Width	Construction Year	House Number	House Category	Rate Multiplier	Construction Status	Survey Start Date	Old Property Tax Id	Total Built Up Area	Gis Map Parcel Id	Property Label	Old Arv	New Arv	Arv_Difference	Property Tax(10%)	Water Tax	Sewerage Tax	Old Tax	New Tax
164	Ansal group housing	tower-D4	N/A		Shushant Aquapolis Near Abes Collage Ghaz		Self Occupied	1600	1600	0	1600	Pakka	TwelveT o24	2010	1202	Residential		Constructed	2022-01-03	N/A	1600	5264B	12-002	-	21120	0%	2112	0	0	-	2112
165	Ansal group housing	tower-D4	Tarun Chohan	chandramohan chohan	Shushant Aquapolis Near Abes Collage Ghaz iaba	9560459607	Self Occupied	2600	2600	0	2600	Pakka	TwelveT o24	2010	1203	Residential		Constructed	2022-01-03	N/A	2600	5264B	12-003	-	34320	0%	3432	0	0	-	3432





ZONE-3, WARD-Dundaheada(27)

Sr. No	Mohalla_Name	Govt_Plot_Id	Owner_Name	Father_Name & Husband_Name	Road Name	Mobile Number	Occupancy Status	Plot Area	Total Area On Ground Floor	Total Rented Residential Builtup Area	Total Self Residential Builtup Area	House Type	Road Width	Construction Year	House Number	House Category	Rate Multiplier	Construction Status	Survey Start Date	Old Property Tax Id	Total Builtup Area	Gis Map Parcel Id	Property Label	Old Arv	New Arv	Arv Difference	Property Tax(10%)	Water Tax	Sewerage Tax	Old Tax	New Tax
166	Ansal group housing	tower-D4	N/A		Shu hant Aqua polis h Near Abes Colla ge Ghaz		Self Occupie d	3200	3200	0	3200	Pak ka	TwelveT o24	2010	1204	Resi den tial		Con stru cted	202 2-01-03	N/A	3200	5264B	12-004	-	42240	0%	4224	0	0	-	4224
167	Ansal group housing	Tower-D8	N/A		Shu hant Aqua polis h Near Abes Colla ge Ghaz		Self Occupie d	1600	1600	0	1600	Pak ka	TwelveT o24	2010	101	Resi den tial		Con stru cted	202 2-01-03	N/A	1600	5264G	00-001	-	21120	0%	2112	0	0	-	2112
168	Ansal group housing	Tower-D8	N/A		Shu hant Aqua polis h Near Abes Colla ge Ghaz		Self Occupie d	1600	1600	0	1600	Pak ka	TwelveT o24	2010	2	Resi den tial		Con stru cted	202 2-01-03	N/A	1600	5264G	00-002	-	21120	0%	2112	0	0	-	2112





ZONE-3, WARD-Dundaheada(27)

Sr. No	Mohalla_Nam e	Govt_Plot Id	Owner_Nam e	Fath er_Nam e & Hus band_Nam e	Road Nam e	Mobile_Nu mber	Occ upancy _Statu s	Plot_Are a	Total_Are a_On_G round_Floor	Total_Rented_Resid ential_Builtup_Are a	Total_Self_Resid ential_Built up_Are a	Hou se_Typ e	Roa d_Wid th	Constru ction_Y ear	House _Numb er	Hou se_Cat egor y	Rat e_Mul tiplie r	Con stru ction_St atus	Surv ey_St ar t_D ate	Old _Pr ope rty_T ax _Id	Total_Built_ Up_Are a	Gis_Ma p_Parc el_Id	Prop erty _Lab el	Old_Ar v	New_Arv	Arv_Diff erence	Property Tax(10%)	Wat er_T ax	Sew erag e_T ax	Old_T ax	New_T ax
169	Ansal group housing	Tower-D8	N/A		Shu hant Aquapolis Near Abes Collage Ghaz		Self Occupied	1600	1600	0	1600	Pak ka	TwelveT o24	2010	3	Resi dential		Con stru cted	202 2-01-03	N/A	1600	5264G	00-003	-	21120	0%	2112	0	0	-	2112
170	Ansal group housing	Tower-D8	N/A		Shu hant Aquapolis Near Abes Collage Ghaz		Self Occupied	1600	1600	0	1600	Pak ka	TwelveT o24	2010	101	Resi dential		Con stru cted	202 2-01-03	N/A	1600	5264G	01-001	-	21120	0%	2112	0	0	-	2112
171	Ansal group housing	Tower-D8	N/A		Shu hant Aquapolis Near Abes Collage Ghaz		Self Occupied	1600	1600	0	1600	Pak ka	TwelveT o24	2010	102	Resi dential		Con stru cted	202 2-01-03	N/A	1600	5264G	01-002	-	21120	0%	2112	0	0	-	2112





ZONE-3, WARD-Dundaheada(27)

Sr. No	Mohalla_Name	Govt_Plot_Id	Owner_Name	Father_Name & Husband_Name	Road Name	Mobile Number	Occupancy Status	Plot Area	Total Area On Ground Floor	Total Rented Residential Builtup Area	Total Self Residential Builtup Area	House Type	Road Width	Construction Year	House Number	House Category	Rate Multiplier	Construction Status	Survey Start Date	Old Property Tax Id	Total Builtup Area	Gis Map Parcel Id	Property Label	Old Arv	New Arv	Arv Difference	Property Tax(10%)	Water Tax	Sewerage Tax	Old Tax	New Tax
172	Ansal group housing	Tower-D8	N/A		Shuhant Aquapolis Near Abes College Ghaz		Self Occupied	1600	1600	0	1600	Pakka	TwelveT o24	2010	103	Residential		Constructed	2022-01-03	N/A	1600	5264G	01-003	-	21120	0%	2112	0	0	-	2112
173	Ansal group housing	Tower-D8	Ekta Vars hney	Akash Vars hney	Shuhant Aquapolis Near Abes College Ghaz		Self Occupied	1600	1600	0	1600	Pakka	TwelveT o24	2010	104	Residential		Constructed	2022-01-03	N/A	1600	5264G	01-004	-	21120	0%	2112	0	0	-	2112
174	Ansal group housing	Tower-D8	N/A		Shuhant Aquapolis Near Abes College Ghaz		Self Occupied	1600	1600	0	1600	Pakka	TwelveT o24	2010	201	Residential		Constructed	2022-01-03	N/A	1600	5264G	02-001	-	21120	0%	2112	0	0	-	2112





ZONE-3, WARD-Dundaheada(27)

Sr. No	Mohalla_Name	Govt_Plot_Id	Owner_Name	Father_Name & Husband_Name	Road_Name	Mobile_Number	Occupancy_Status	Plot_Area	Total_Area_On_Ground_Floor	Total_Rented_Residential_Builtup_Area	Total_Self_Residential_Builtup_Area	House_Type	Road_Width	Construction_Year	House_Number	House_Category	Rate_Multiplier	Construction_Status	Survey_Start_Date	Old_Property_Tax_Id	Total_Builtup_Area	Gis_Map_Parcels_Id	Property_Label	Old_Arv	New_Arv	Arv_Difference	Property_Tax(10%)	Water_Tax	Sewerage_Tax	Old_Tax	New_Tax
175	Ansal group housing	Tower-D8	Gyan Vaas		Shu hant Aqua polis h Near Abes Colla ge Ghaz		Self Occupie d	1600	1600	0	1600	Pak ka	TwelveT o24	2010	202	Resi den tial		Con stru cted	202 2-01-03	N/A	1600	5264G	02-002	-	21120	0%	2112	0	0	-	2112
176	Ansal group housing	Tower-D8	N/A		Shu hant Aqua polis h Near Abes Colla ge Ghaz		Self Occupie d	1600	1600	0	1600	Pak ka	TwelveT o24	2010	203	Resi den tial		Con stru cted	202 2-01-03	N/A	1600	5264G	02-003	-	21120	0%	2112	0	0	-	2112
177	Ansal group housing	Tower-D8	N/A		Shu hant Aqua polis h Near Abes Colla ge Ghaz		Self Occupie d	1600	1600	0	1600	Pak ka	TwelveT o24	2010	204	Resi den tial		Con stru cted	202 2-01-03	N/A	1600	5264G	02-004	-	21120	0%	2112	0	0	-	2112





ZONE-3, WARD-Dundaheada(27)

Sr. No	Mohalla_Name	Govt_Plot_Id	Owner_Name	Father_Name & Husband_Name	Road_Name	Mobile_Number	Occupancy_Status	Plot_Area	Total_Area_On_Ground_Floor	Total_Rented_Residential_Builtup_Area	Total_Self_Residential_Builtup_Area	House_Type	Road_Width	Construction_Year	House_Number	House_Category	Rate_Multiplier	Construction_Status	Survey_Start_Date	Old_Property_Tax_Id	Total_Builtup_Area	Gis_Map_Parcels_Id	Property_Label	Old_Arv	New_Arv	Arv_Difference	Property_Tax(10%)	Water_Tax	Sewerage_Tax	Old_Tax	New_Tax
178	Ansal group housing	Tower-D8	N/A		Shuhant Aquapolis Near Abes Collage Ghaz		Self Occupied	1600	1600	0	1600	Pakka	TwelveT o24	2010	301	Residential		Constructed	2022-01-03	N/A	1600	5264G	03-001	-	21120	0%	2112	0	0	-	2112
179	Ansal group housing	Tower-D8	N/A		Shuhant Aquapolis Near Abes Collage Ghaz		Self Occupied	1600	1600	0	1600	Pakka	TwelveT o24	2010	302	Residential		Constructed	2022-01-03	N/A	1600	5264G	03-002	-	21120	0%	2112	0	0	-	2112
180	Ansal group housing	Tower-D8	N/A		Shuhant Aquapolis Near Abes Collage Ghaz		Self Occupied	1600	1600	0	1600	Pakka	TwelveT o24	2010	303	Residential		Constructed	2022-01-03	N/A	1600	5264G	03-003	-	21120	0%	2112	0	0	-	2112





ZONE-3, WARD-Dundaheada(27)

Sr. No	Mohalla_Name	Govt_Plot_Id	Owner_Name	Father_Name & Husband_Name	Road Name	Mobile Number	Occupancy Status	Plot Area	Total Area On Ground Floor	Total Rented Residential Builtup Area	Total Self Residential Builtup Area	House Type	Road Width	Construction Year	House Number	House Category	Rate Multiplier	Construction Status	Survey Start Date	Old Property Tax Id	Total Builtup Area	Gis_Map_Parcels_Id	Property Label	Old Arv	New Arv	Arv_Difference	Property Tax(10%)	Water Tax	Sewerage Tax	Old Tax	New Tax
181	Ansal group housing	Tower-D8	N/A		Shu hant Aquapolis Near Abes Collage Ghaz		Self Occupied	1600	1600	0	1600	Pakka	TwelveT o24	2010	304	Residential		Constructed	2022-01-03	N/A	1600	5264G	03-004	-	21120	0%	2112	0	0	-	2112
182	Ansal group housing	Tower-D8	Govind Singh		Shu hant Aquapolis Near Abes Collage Ghaz		Self Occupied	1600	1600	0	1600	Pakka	TwelveT o24	2010	401	Residential		Constructed	2022-01-03	N/A	1600	5264G	04-001	-	21120	0%	2112	0	0	-	2112
183	Ansal group housing	Tower-D8	N/A		Shu hant Aquapolis Near Abes Collage Ghaz		Self Occupied	1600	1600	0	1600	Pakka	TwelveT o24	2010	402	Residential		Constructed	2022-01-03	N/A	1600	5264G	04-002	-	21120	0%	2112	0	0	-	2112

ZONE-3, WARD-Dundaheada(27)

Sr. No	Mohalla_Name	Govt_Plot_Id	Owner_Name	Father_Name & Husband_Name	Road Name	Mobile Number	Occupancy Status	Plot Area	Total Area On Ground Floor	Total Rented Residential Builtup Area	Total Self Residential Builtup Area	House Type	Road Width	Construction Year	House Number	House Category	Rate Multiplier	Construction Status	Survey Start Date	Old Property Tax Id	Total Builtup Area	Gis_Map_Parcels_Id	Property Label	Old Arv	New Arv	Arv_Difference	Property Tax(10%)	Water Tax	Sewerage Tax	Old Tax	New Tax
184	Ansal group housing	Tower-D8	N/A		Shu hant Aqua polis h Near Abes Colla ge Ghaz		Self Occupie d	1600	1600	0	1600	Pak ka	TwelveT o24	2010	403	Resi den tial		Con stru cted	202 2-01-03	N/A	1600	5264G	04-003	-	21120	0%	2112	0	0	-	2112
185	Ansal group housing	Tower-D8	N/A		Shu hant Aqua polis h Near Abes Colla ge Ghaz		Self Occupie d	1600	1600	0	1600	Pak ka	TwelveT o24	2010	404	Resi den tial		Con stru cted	202 2-01-03	N/A	1600	5264G	04-004	-	21120	0%	2112	0	0	-	2112
186	Ansal group housing	Tower-D8	N/A		Shu hant Aqua polis h Near Abes Colla ge Ghaz		Self Occupie d	1600	1600	0	1600	Pak ka	TwelveT o24	2010	501	Resi den tial		Con stru cted	202 2-01-03	N/A	1600	5264G	05-001	-	21120	0%	2112	0	0	-	2112





ZONE-3, WARD-Dundaheada(27)

Sr. No	Mohalla_Name	Govt_Plot_Id	Owner_Name	Father_Name & Husband_Name	Road_Name	Mobile_Number	Occupancy_Status	Plot_Area	Total_Area_On_Ground_Floor	Total_Rented_Residential_Builtup_Area	Total_Self_Residential_Builtup_Area	House_Type	Road_Width	Construction_Year	House_Number	House_Category	Rate_Multiplier	Construction_Status	Survey_Start_Date	Old_Property_Tax_Id	Total_Builtup_Area	Gis_Map_Parcels_Id	Property_Label	Old_Arv	New_Arv	Arv_Difference	Property_Tax(10%)	Water_Tax	Sewerage_Tax	Old_Tax	New_Tax
187	Ansal group housing	Tower-D8	N/A		Shuhant Aquapolis Near Abes Collage Ghaz		Self Occupied	1600	1600	0	1600	Pakka	TwelveT o24	2010	502	Residential		Constructed	2022-01-03	N/A	1600	5264G	05-002	-	21120	0%	2112	0	0	-	2112
188	Ansal group housing	Tower-D8	N/A		Shuhant Aquapolis Near Abes Collage Ghaz		Self Occupied	1600	1600	0	1600	Pakka	TwelveT o24	2010	503	Residential		Constructed	2022-01-03	N/A	1600	5264G	05-003	-	21120	0%	2112	0	0	-	2112
189	Ansal group housing	Tower-D8	N/A		Shuhant Aquapolis Near Abes Collage Ghaz		Self Occupied	1600	1600	0	1600	Pakka	TwelveT o24	2010	504	Residential		Constructed	2022-01-03	N/A	1600	5264G	05-004	-	21120	0%	2112	0	0	-	2112





ZONE-3, WARD-Dundaheada(27)

Sr. No	Mohalla_Name	Govt_Plot_Id	Owner_Name	Father_Name & Husband_Name	Road Name	Mobile_Number	Occupancy_Status	Plot_Area	Total_Area_On_Ground_Floor	Total_Rented_Residential_Builtup_Area	Total_Self_Residential_Builtup_Area	House_Type	Road_Width	Construction_Year	House_Number	House_Category	Rate_Multiplier	Construction_Status	Survey_Start_Date	Old_Property_Tax_Id	Total_Builtup_Area	Gis_Map_Parcels_Id	Property_Label	Old_Arv	New_Arv	Arv_Difference	Property_Tax(10%)	Water_Tax	Sewerage_Tax	Old_Tax	New_Tax
190	Ansal group housing	Tower-D8	Gulshan Tyagi	ram bir tyagi	Shuhant Aquapolis Near Abes Collage Ghaz	9873907026	Self Occupied	1600	1600	0	1600	Pakka	TwelveT o24	2010	601	Residential		Constructed	2022-01-03	N/A	1600	5264G	06-001	-	21120	0%	2112	0	0	-	2112
191	Ansal group housing	Tower-D8	N/A		Shuhant Aquapolis Near Abes Collage Ghaz		Self Occupied	1600	1600	0	1600	Pakka	TwelveT o24	2010	602	Residential		Constructed	2022-01-03	N/A	1600	5264G	06-002	-	21120	0%	2112	0	0	-	2112
192	Ansal group housing	Tower-D8	N/A		Shuhant Aquapolis Near Abes Collage Ghaz		Self Occupied	1600	1600	0	1600	Pakka	TwelveT o24	2010	603	Residential		Constructed	2022-01-03	N/A	1600	5264G	06-003	-	21120	0%	2112	0	0	-	2112





ZONE-3, WARD-Dundaheada(27)

Sr. No	Mohalla_Name	Govt_Plot_Id	Owner_Name	Father_Name & Husband_Name	Road_Name	Mobile_Number	Occupancy_Status	Plot_Area	Total_Area_On_Ground_Floor	Total_Rented_Residential_Builtup_Area	Total_Self_Residential_Builtup_Area	House_Type	Road_Width	Construction_Year	House_Number	House_Category	Rate_Multiplier	Construction_Status	Survey_Start_Date	Old_Property_Tax_Id	Total_Builtup_Area	Gis_Map_Parcels_Id	Property_Label	Old_Arv	New_Arv	Arv_Difference	Property_Tax(10%)	Water_Tax	Sewerage_Tax	Old_Tax	New_Tax
193	Ansal group housing	Tower-D8	N/A		Shu hant Aqua polis h Near Abes Colla ge Ghaz		Self Occupie d	1600	1600	0	1600	Pak ka	TwelveT o24	2010	604	Resi den tial		Con stru cted	202 2-01-03	N/A	1600	5264G	06-004	-	21120	0%	2112	0	0	-	2112
194	Ansal group housing	Tower-D8	N/A		Shu hant Aqua polis h Near Abes Colla ge Ghaz		Self Occupie d	1600	1600	0	1600	Pak ka	TwelveT o24	2010	701	Resi den tial		Con stru cted	202 2-01-03	N/A	1600	5264G	07-001	-	21120	0%	2112	0	0	-	2112
195	Ansal group housing	Tower-D8	Pra mod Sag ar		Shu hant Aqua polis h Near Abes Colla ge Ghaz		Self Occupie d	1600	1600	0	1600	Pak ka	TwelveT o24	2010	702	Resi den tial		Con stru cted	202 2-01-03	N/A	1600	5264G	07-002	-	21120	0%	2112	0	0	-	2112





ZONE-3, WARD-Dundaheada(27)

Sr. No	Mohalla_Name	Govt_Plot_Id	Owner_Name	Father_Name & Husband_Name	Road Name	Mobile Number	Occupancy Status	Plot Area	Total Area On Ground Floor	Total Rented Residential Builtup Area	Total Self Residential Builtup Area	House Type	Road Width	Construction Year	House Number	House Category	Rate Multiplier	Construction Status	Survey Start Date	Old Property Tax Id	Total Builtup Area	Gis Map Parcel Id	Property Label	Old Arv	New Arv	Arv Difference	Property Tax(10%)	Water Tax	Sewerage Tax	Old Tax	New Tax
196	Ansal group housing	Tower-D8	N/A		Shuhant Aquapolis Near Abes Collage Ghaz		Self Occupied	1600	1600	0	1600	Pakka	TwelveT o24	2010	703	Residential		Constructed	2022-01-03	N/A	1600	5264G	07-003	-	21120	0%	2112	0	0	-	2112
197	Ansal group housing	Tower-D8	N/A		Shuhant Aquapolis Near Abes Collage Ghaz		Self Occupied	1600	1600	0	1600	Pakka	TwelveT o24	2010	704	Residential		Constructed	2022-01-03	N/A	1600	5264G	07-004	-	21120	0%	2112	0	0	-	2112
198	Ansal group housing	Tower-D8	N/A		Shuhant Aquapolis Near Abes Collage Ghaz		Self Occupied	1600	1600	0	1600	Pakka	TwelveT o24	2010	801	Residential		Constructed	2022-01-03	N/A	1600	5264G	08-001	-	21120	0%	2112	0	0	-	2112





ZONE-3, WARD-Dundaheada(27)

Sr. No	Mohalla_Nam e	Govt_Plot Id	Owner_Nam e	Father_Nam e & Husb and_Nam e	RoadNam e	Mobile_Nu mber	Occu pancy_Statu s	Plot_Are a	Total_Are a_On_G round_Floor	Total_Rented_Resid ential_Builtup_Are a	Total_Self_Resid ential_Built up_Are a	Hou se_Typ e	Roa d_Wid th	Constru ction_Y ear	House _Numb er	Hou se_Cat egor y	Rat e_Mul tiplie r	Con stru ction_Statu s	Surv ey_Star t_D ate	Old_Pr ope rty_Tax _Id	Total_Built_ Up_Are a	Gis_Ma p_Parc el_Id	Prop erty _Lab el	Old_Arv	New_Arv	Arv_Diff erence	Property Tax(10%)	Wat er_T ax	Sew erag e_T ax	Old_T ax	New_T ax
199	Ansal group housing	Tower-D8	N/A		Shu hant Aqua polis h Near Abes Colla ge Ghaz		Self Occu pie d	1600	1600	0	1600	Pak ka	Twel veT o24	2010	802	Resi den tial		Con stru cted	202 2-01-03	N/A	1600	5264G	08-002	-	21120	0%	2112	0	0	-	2112
200	Ansal group housing	Tower-D8	N/A		Shu hant Aqua polis h Near Abes Colla ge Ghaz		Self Occu pie d	1600	1600	0	1600	Pak ka	Twel veT o24	2010	803	Resi den tial		Con stru cted	202 2-01-03	N/A	1600	5264G	08-003	-	21120	0%	2112	0	0	-	2112
201	Ansal group housing	Tower-D8	N/A		Shu hant Aqua polis h Near Abes Colla ge Ghaz		Self Occu pie d	1600	1600	0	1600	Pak ka	Twel veT o24	2010	804	Resi den tial		Con stru cted	202 2-01-03	N/A	1600	5264G	08-004	-	21120	0%	2112	0	0	-	2112





ZONE-3, WARD-Dundaheada(27)

Sr. No	Mohalla_Name	Govt_Plot_Id	Owner_Name	Father_Name & Husband_Name	Road Name	Mobile Number	Occupancy Status	Plot Area	Total Area On Ground Floor	Total Rented Residential Builtup Area	Total Self Residential Builtup Area	House Type	Road Width	Construction Year	House Number	House Category	Rate Multiplier	Construction Status	Survey Start Date	Old Property Tax Id	Total Builtup Area	Gis_Map_Parcels_Id	Property Label	Old Arv	New Arv	Arv_Difference	Property Tax(10%)	Water Tax	Sewerage Tax	Old Tax	New Tax
202	Ansal group housing	Tower-D8	N/A		Shuhant Aquapolis Near Abes Collage Ghaz		Self Occupied	1600	1600	0	1600	Pakka	TwelveT o24	2010	901	Residential		Constructed	2022-01-03	N/A	1600	5264G	09-001	-	21120	0%	2112	0	0	-	2112
203	Ansal group housing	Tower-D8	Surbhi Suman	Amut Kumar Verma	Shuhant Aquapolis Near Abes Collage Ghaz		Self Occupied	1600	1600	0	1600	Pakka	TwelveT o24	2010	902	Residential		Constructed	2022-01-03	N/A	1600	5264G	09-002	-	21120	0%	2112	0	0	-	2112
204	Ansal group housing	Tower-D8	N/A		Shuhant Aquapolis Near Abes Collage Ghaz		Self Occupied	1600	1600	0	1600	Pakka	TwelveT o24	2010	903	Residential		Constructed	2022-01-03	N/A	1600	5264G	09-003	-	21120	0%	2112	0	0	-	2112





ZONE-3, WARD-Dundaheada(27)

Sr. No	Mohalla_Name	Govt_Plot_Id	Owner_Name	Father_Name & Husband_Name	Road_Name	Mobile_Number	Occupancy_Status	Plot_Area	Total_Area_On_Ground_Floor	Total_Rented_Residential_Builtup_Area	Total_Self_Residential_Builtup_Area	House_Type	Road_Width	Construction_Year	House_Number	House_Category	Rate_Multiplier	Construction_Status	Survey_Start_Date	Old_Property_Tax_Id	Total_Builtup_Area	Gis_Map_Parcels_Id	Property_Label	Old_Arv	New_Arv	Arv_Difference	Property_Tax(10%)	Water_Tax	Sewerage_Tax	Old_Tax	New_Tax
205	Ansal group housing	Tower-D8	N/A		Shuhant Aquapolis Near Abes Collage Ghaz		Self Occupied	1600	1600	0	1600	Pakka	TwelveT o24	2010	904	Residential		Constructed	2022-01-03	N/A	1600	5264G	09-004	-	21120	0%	2112	0	0	-	2112
206	Ansal group housing	Tower-D8	Yuvinda Roy		Shuhant Aquapolis Near Abes Collage Ghaz		Self Occupied	1600	1600	0	1600	Pakka	TwelveT o24	2010	1001	Residential		Constructed	2022-01-03	N/A	1600	5264G	10-001	-	21120	0%	2112	0	0	-	2112
207	Ansal group housing	Tower-D8	Manoj Vyas	R.L. VYAS	Shuhant Aquapolis Near Abes Collage Ghaz	8130198499	Self Occupied	1600	1600	0	1600	Pakka	TwelveT o24	2010	1002	Residential		Constructed	2022-01-03	N/A	1600	5264G	10-002	-	21120	0%	2112	0	0	-	2112





ZONE-3, WARD-Dundaheada(27)

Sr. No	Mohalla_Name	Govt_Plot_Id	Owner_Name	Father_Name & Husband_Name	Road Name	Mobile Number	Occupancy Status	Plot Area	Total Area On Ground Floor	Total Rented Residential Builtup Area	Total Self Residential Builtup Area	House Type	Road Width	Construction Year	House Number	House Category	Rate Multiplier	Construction Status	Survey Start Date	Old Property Tax Id	Total Builtup Area	Gis_Map_Parcels_Id	Property Label	Old Arv	New Arv	Arv_Difference	Property Tax(10%)	Water Tax	Sewerage Tax	Old Tax	New Tax
208	Ansal group housing	Tower-D8	N/A		Shu hant Aqua polis h Near Abes Colla ge Ghaz		Self Occupied	1600	1600	0	1600	Pak ka	TwelveT o24	2010	1003	Resi den tial		Con stru cted	202 2-01-03	N/A	1600	5264G	10-003	-	21120	0%	2112	0	0	-	2112
209	Ansal group housing	Tower-D8	N/A		Shu hant Aqua polis h Near Abes Colla ge Ghaz		Self Occupied	1600	1600	0	1600	Pak ka	TwelveT o24	2010	1004	Resi den tial		Con stru cted	202 2-01-03	N/A	1600	5264G	10-004	-	21120	0%	2112	0	0	-	2112
210	Ansal group housing	Tower-D8	N/A		Shu hant Aqua polis h Near Abes Colla ge Ghaz		Self Occupied	1600	1600	0	1600	Pak ka	TwelveT o24	2010	1101	Resi den tial		Con stru cted	202 2-01-03	N/A	1600	5264G	11-001	-	21120	0%	2112	0	0	-	2112

ZONE-3, WARD-Dundaheada(27)

Sr. No	Mohalla_Nam e	Govt_Plot Id	Owner_Nam e	Fath er_Nam e & Hus band_Nam e	Road Nam e	Mobile_Nu mber	Occ upancy _Statu s	Plot_Are a	Total_Are a_On_G round_Floor	Total_Rented_Resid ential_Builtup_Are a	Total_Self_Resid ential_Built up_Are a	Hou se_Typ e	Roa d_Wid th	Constru ction_Y ear	House _Numb er	Hou se_Cat egor y	Rat e_Mul tiplie r	Con stru ction_St atus	Surv ey_St ar t_D ate	Old _Pr ope rty_T ax _Id	Total_Built_ Up_Are a	Gis_Ma p_Parc el_Id	Prop erty _Lab el	Old_Ar v	New_Ar v	Arv_Diff erence	Property Tax(10%)	Wat er_T ax	Sew erag e_T ax	Old_T ax	New_T ax
211	Ansal group housing	Tower-D8	Madhuraj	Ravi raj	Shu hant Aquapoli s Near Abes Colla ge Ghaz	8826216200	Self Occupie d	1600	1600	0	1600	Pak ka	TwelveT o24	2010	1102	Resi dentia l		Con stru cted	2022-01-03	N/A	1600	5264G	11-002	-	21120	0%	2112	0	0	-	2112
212	Ansal group housing	Tower-D8	N/A		Shu hant Aquapoli s Near Abes Colla ge Ghaz		Self Occupie d	1600	1600	0	1600	Pak ka	TwelveT o24	2010	1103	Resi dentia l		Con stru cted	2022-01-03	N/A	1600	5264G	11-003	-	21120	0%	2112	0	0	-	2112
213	Ansal group housing	Tower-D8	N/A		Shu hant Aquapoli s Near Abes Colla ge Ghaz		Self Occupie d	1600	1600	0	1600	Pak ka	TwelveT o24	2010	1104	Resi dentia l		Con stru cted	2022-01-03	N/A	1600	5264G	11-004	-	21120	0%	2112	0	0	-	2112

ZONE-3, WARD-Dundaheada(27)

Sr. No	Mohalla_Nam e	Govt_Plot Id	Owner_Nam e	Fath er_ Name & Hus band_ Name	Road Nam e	Mobile_Nu mber	Occ upancy _Stat us	Plot_Are a	Total_ Area_ On_ Ground_ Floor	Total_ Rented_ Resid ential_ Builtup_ Area	Total_ Self_ Resid ential_ Built up_ Area	Hou se_ Typ e	Roa d_ Wid th	Constru ction_ Year	House _Numb er	Hou se_ Cat egor y	Rat e_ Multipl ier	Con stru ction_ Stat us	Surv ey_ Start_ Date	Old_ Pr ope rty_ Tax_ Id	Total_ Built_ Up_ Area	Gis_ Map_ Parcel_ Id	Prop erty_ Label	Old_ Ar v	New_ Arv	Arv_ Diff erence	Property Tax(10%)	Wat er_ Tax	Sew erag e_ Tax	Old_ Tax	New_ Tax
214	Ansal group housing	Tower-D8	N/A		Shu hant Aqua polis h Near Abes Colla ge Ghaz		Self Occ upie d	1600	1600	0	3200	Pak ka	Two lveT o24	2010	1201	Resi dent ial		Con stru cted	202 2-01-03	N/A	3200	5264G	12-001	-	42240	0%	4224	0	0	-	4224
215	Ansal group housing	Tower-D8	N/A		Shu hant Aqua polis h Near Abes Colla ge Ghaz		Self Occ upie d	1600	1600	0	3200	Pak ka	Two lveT o24	2010	1202	Resi dent ial		Con stru cted	202 2-01-03	N/A	3200	5264G	12-002	-	42240	0%	4224	0	0	-	4224
216	Ansal group housing	Tower-D8	Hari sh Ban shal	jagd ish ban shal	Shu hant Aqua polis h Near Abes Colla ge Ghaz	9891362515	Self Occ upie d	1600	1600	0	3200	Pak ka	Two lveT o24	2010	1203	Resi dent ial		Con stru cted	202 2-01-03	N/A	3200	5264G	12-003	-	42240	0%	4224	0	0	-	4224





ZONE-3, WARD-Dundaheada(27)

Sr. No	Mohalla_Nam e	Govt_Plot Id	Owner_Nam e	Fath er_Nam e & Hus band_Nam e	Road Nam e	Mobile_Nu mber	Occ upancy _Statu s	Plot_Are a	Total_Are a_On_G round_Floor	Total_Rented_Resid ential_Builtup_Are a	Total_Self_Resid ential_Built up_Are a	Hou se_Typ e	Roa d_Wid th	Constru ction_Y ear	House _Numb er	Hou se_Cat egor y	Rat e_Mul tiplie r	Con stru ction_St atus	Surv ey_St ar t_D ate	Old _Pr ope rty_T ax _Id	Total_Built_ Up_Are a	Gis_Ma p_Parc el_Id	Prop erty _Lab el	Old_Ar v	New_Ar v	Arv_Diff erence	Property Tax(10%)	Wat er_T ax	Sew erag e_T ax	Old_T ax	New_T ax
217	Ansal group housing	Tower-D8	N/A		Shushant Aquapolis Near Abes Collage Ghaz		Self Occupied	1600	1600	0	3200	Pakka	TwelveT o24	2010	1204	Residential		Constructed	2022-01-03	N/A	3200	5264G	12-004	-	42240	0%	4224	0	0	-	4224
218	Ansal group housing	Tower-D8	N/A		Shushant Aquapolis Near Abes Collage Ghaz		Self Occupied	1600	1600	0	3200	Pakka	TwelveT o24	2010	1301	Residential		Constructed	2022-01-03	N/A	3200	5264G	13-001	-	42240	0%	4224	0	0	-	4224
219	Ansal group housing	Hn. no. 123	Ravi Devi	Udyesh Singh	Sain Vihar Dundehra Vijay Nagar	9810917372	Self Occupied	950	950	0	1900	Pakka	Below12	2021	Hn. no. 123	Residential		Constructed	2022-01-04	N/A	1900	5266J	00-001	-	19836	0%	1983.6	0	0	-	1983.6





ZONE-3, WARD-Dundaheada(27)

Sr. No	Mohalla_Name	Govt_Plot_Id	Owner_Name	Father_Name & Husband_Name	Road Name	Mobile Number	Occupancy Status	Plot Area	Total Area On Ground	Total Rented Residential Builtup Area	Total Self Residential Builtup Area	House Type	Road Width	Construction Year	House Number	House Category	Rate Multiplier	Construction Status	Survey Start Date	Old Property Tax Id	Total Builtup Area	Gis Map Parcel Id	Property Label	Old Arv	New Arv	Arv Difference	Property Tax(10%)	Water Tax	Sewerage Tax	Old Tax	New Tax
220	Ansal group housing	N/A	N/A		Sain Vihar Dundaheada Vijay Nagar		Self Occupied	900	900	0	900	Pakka	Below 12	2019	N/A	Residential		Constructed	2022-01-04	N/A	900	5269B	00-001	-	9396	0%	939.6	0	0	-	939.6
221	Ansal group housing	N/A	Mahesh Sharma		Sain Vihar Dundaheada Vijay Nagar		Self Occupied	900	900	0	2700	Pakka	Below 12	2021	N/A	Residential		Under Construction	2022-01-04	N/A	2700	5269H	00-001	-	0	0%	0	0	0	-	0
222	Ansal group housing	A-16	Renusama	Rakesh Kumar Samra	Shuhant Aquapolis Near Abes College Ghaz	9810408971	Self Occupied	2400	2300	0	2300	Pakka	Twelve to 24	2015	A-16	Residential		Constructed	2022-01-03	N/A	2300	5280A	00-001	-	30360	0%	3036	0	0	-	3036

ZONE-3, WARD-Dundaheada(27)

Sr. No	Mohalla_Name	Govt_Plot Id	Owner_Name	Father_Name & Husband_Name	Road Name	Mobile Number	Occupancy Status	Plot Area	Total Area On Ground Floor	Total Rented Residential Builtup Area	Total Self Residential Builtup Area	House Type	Road Width	Construction Year	House Number	House Category	Rate Multiplier	Construction Status	Survey Start Date	Old Property Tax Id	Total Builtup Area	Gis_Map_Parcels_Id	Property Label	Old Arv	New Arv	Arv_Difference	Property Tax(10%)	Water Tax	Sewerage Tax	Old Tax	New Tax
223	Ansal group housing	A-21	N/A		Shu hant Aquapolis Near Abes Collage Ghaz		Self Occupied	2500	500	0	500	Kutchha	Below12	2012	A-21	Residential		Constructed	2022-01-04	N/A	500	5281C	00-001	-	3540	0%	354	0	0	-	354
224	Crossing Republic	62	Saroj	Navab	New Shanti Nagar Vijay Nagar Dun	8745819127	Self Occupied	450	450	0	450	Pakka	Below12	2000	62	Residential		Constructed	2021-12-27	N/A	450	2830	00-001	-	4698	0%	469.8	0	0	-	469.8
225	Crossing Republic	near 900	Vibin Tyagi		New Shanti Nagar Vijay Nagar Dun		Self Occupied	450	450	0	450	Pakka	Below12	2005	near 900	Residential		Constructed	2021-12-27	N/A	450	2831	00-001	-	4698	0%	469.8	0	0	-	469.8





ZONE-3, WARD-Dundaheada(27)

Sr. No	Mohalla_Name	Govt_Plot_Id	Owner_Name	Father_Name & Husband_Name	Road Name	Mobile Number	Occupancy Status	Plot Area	Total Area On Ground Floor	Total Rented Residential Builtup Area	Total Self Residential Builtup Area	House Type	Road Width	Construction Year	House Number	House Category	Rate Multiplier	Construction Status	Survey Start Date	Old Property Tax Id	Total Builtup Area	Gis Map Parcel Id	Property Label	Old Arv	New Arv	Arv_Difference	Property Tax(10%)	Water Tax	Sewerage Tax	Old Tax	New Tax
226	Crossing Republic	554	Dusyant	lekhraj	Nai Basti Sen Vihar 1 Dun	7217849237	Self Occupied	450	450	0	450	Pakka	Below12	2010	554	Residential		Constructed	2021-12-27	N/A	450	2832	00-001	-	4698	0%	469.8	0	0	-	469.8
227	Crossing Republic	N/A	N/A		Nai Basti Sen Vihar 1 Dun		Self Occupied	450	450	0	450	Pakka	Below12	2000	N/A	Residential		Constructed	2021-12-27	N/A	450	2834	00-001	-	4698	0%	469.8	0	0	-	469.8
228	Crossing Republic	N/A	N/A		Nai Basti Sen Vihar 1 Dun		Self Occupied	450	450	0	450	Pakka	Below12	2000	N/A	Residential		Constructed	2021-12-27	N/A	450	2836	00-001	-	4698	0%	469.8	0	0	-	469.8
229	Crossing Republic	near 900	N/A		New Shanti Nagar Vijay Nagar Dun		Self Occupied	450	450	0	450	Kutcha	Below12	2005	near 900	Residential		Constructed	2021-12-27	N/A	450	2837	00-001	-	1566	0%	156.6	0	0	-	156.6





ZONE-3, WARD-Dundaheada(27)

Sr. No	Mohalla_Name	Govt_Plot Id	Owner_Name	Father_Name & Husband_Name	Road Name	Mobile_Number	Occupancy_Status	Plot_Area	Total_Area_On_Ground_Floor	Total_Rented_Residential_Builtup_Area	Total_Self_Residential_Builtup_Area	House_Type	Road_Width	Construction_Year	House_Number	House_Category	Rate_Multiplier	Construction_Status	Survey_Start_Date	Old_Property_Tax_Id	Total_Builtup_Area	Gis_Map_Parcel_Id	Property_Label	Old_Arv	New_Arv	Arv_Difference	Property_Tax(10%)	Water_Tax	Sewerage_Tax	Old_Tax	New_Tax
230	Crossing Republic	tower A1	Ajeet Lal And Shachilal	umashankar Srivastava	Panchsheel Crossing Vijay Nagar Ghaz	9891340395	Self Occupied	1250	1250	0	1250	Pakka	TwelveT o24	2005	A1-001	Residential		Constructed	2021-12-19	VN46547	1250	2839	00-001	13282	16500	24%	1650	0	0	1328	1650
231	Crossing Republic	tower A1	N/A		Panchsheel Crossing Vijay Nagar		Self Occupied	1250	1250	0	1250	Pakka	TwelveT o24	2005	A1-002	Residential		Constructed	2021-12-19	N/A	1250	2839	00-002	-	16500	0%	1650	0	0	-	1650
232	Crossing Republic	tower A1	Pradeep Aswani	khobchand aswani	Panchsheel Crossing Vijay Nagar	9871617870	Self Occupied	1250	1250	0	1250	Pakka	TwelveT o24	2005	A1-003	Residential		Constructed	2021-12-19	N/A	1250	2839	00-003	-	16500	0%	1650	0	0	-	1650





ZONE-3, WARD-Dundaheada(27)

Sr. No	Mohalla_Nam e	Gov t_Pl ot Id	Owner _Name	Fath er_ Name & Hus band_ Name	Road Nam e	Mobile_ Nu mber	Occ upancy _Sta tus	Plot_ Are a	Total_ Area_ On_ G round_ Floor	Total_ Rented_ Resid ential_ Builtup_ Area	Total_ Self_ Resid ential_ Built up_ Area	Hou se_ Typ e	Roa d_ Wid th	Constru ction_ Year	House _Numb er	Hou se_ Cat egor y	Rat e_ Multipl ier	Con stru ction_ Stat us	Surv ey_ Start_ Date	Old _Pr operty_ Tax_ Id	Total_ Built_ Up_ Area	Gis_ Ma p_ Parc el_ Id	Prop erty_ Lab el	Old_ Ar v	New_ Arv	Arv_ Diff erence	Property Tax(10%)	Wat er_ Tax	Sew erage_ Tax	Old_ Tax	New_ Tax
233	Cross ing Republic	tower A1	Nee ra Singh And Narendra Kumar Singh		Panc hshe el Cross ing Vijay Nagar Ghaziabad	8826300377	Rented	1250	1250	1250	0	Pak ka	TwelveT o24	2005	A1-004	Resi den tial		Con stru cted	2021-12-19	VN45823	1250	2839	00-004	15897	18562.5	17%	1856.25	0	0	1590	1856.3
234	Cross ing Republic	tower A1	Ajeet Lal And Shachi Lal	uma shankar Srivastava	Panc hshe el Cross ing Vijay Nagar Ghaziabad	9891340395	Self Occupie d	1250	1250	0	1250	Pak ka	TwelveT o24	2005	A1-101	Resi den tial		Con stru cted	2021-12-19	VN46549	1250	2839	01-001	13282	16500	24%	1650	0	0	1328	1650





ZONE-3, WARD-Dundaheada(27)

Sr. No	Mohalla_Name	Govt_Plot Id	Owner_Name	Father_Name & Husband_Name	Road Name	Mobile Number	Occupancy Status	Plot Area	Total Area On Ground	Total Rented Residential Builtup Area	Total Self Residential Builtup Area	House Type	Road Width	Construction Year	House Number	House Category	Rate Multiplier	Construction Status	Survey Start Date	Old Property Tax Id	Total Builtup Area	Gis_Map_Parcel_Id	Property Label	Old Arv	New Arv	Arv_Difference	Property Tax(10%)	Water Tax	Sewerage Tax	Old Tax	New Tax
235	Crossing Republic	tower A1	Falguni Sahana	sukumar sahana	Panchsheel Crossing Vijay Nagar	9671310066	Self Occupied	1250	1250	0	1250	Pakka	TwelveT o24	2005	A1-102	Residential		Constructed	2021-12-19	N/A	1250	2839	01-002	-	16500	0%	1650	0	0	-	1650
236	Crossing Republic	tower A1	N/A		Panchsheel Crossing Vijay Nagar		Self Occupied	1250	1250	0	1250	Pakka	TwelveT o24	2005	A1-103	Residential		Constructed	2021-12-19	N/A	1250	2839	01-003	-	16500	0%	1650	0	0	-	1650
237	Crossing Republic	tower A1	N/A		Panchsheel Crossing Vijay Nagar		Self Occupied	1250	1250	0	1250	Pakka	TwelveT o24	2005	A1-104	Residential		Constructed	2021-12-19	N/A	1250	2839	01-004	-	16500	0%	1650	0	0	-	1650





ZONE-3, WARD-Dundaheada(27)

Sr. No	Mohalla_Name	Govt_Plot_Id	Owner_Name	Father_Name & Husband_Name	Road Name	Mobile Number	Occupancy Status	Plot Area	Total Area On Ground	Total Rented Residential Builtup Area	Total Self Residential Builtup Area	House Type	Road Width	Construction Year	House Number	House Category	Rate Multiplier	Construction Status	Survey Start Date	Old Property Tax Id	Total Builtup Area	Gis Map Parcel Id	Property Label	Old Arv	New Arv	Arv Difference	Property Tax(10%)	Water Tax	Sewerage Tax	Old Tax	New Tax
238	Crossing Republic	tower A1	N/A		Panchsheel Crossing Vijay Nagar		Self Occupied	1250	1250	0	1250	Pakka	TwelveT o24	2005	A1-201	Residential		Constructed	2021-12-19	N/A	1250	2839	02-001	-	16500	0%	1650	0	0	-	1650
239	Crossing Republic	tower A1	Vikash Agarwal		Panchsheel Crossing Vijay Nagar	9720163205	Rented	1250	1250	1250	0	Pakka	TwelveT o24	2005	A1-202	Residential		Constructed	2021-12-19	N/A	1250	2839	02-002	-	18562.5	0%	1856.25	0	0	-	1856.3
240	Crossing Republic	tower A1	Rajev Mishra		Panchsheel Crossing Vijay Nagar	9540274499	Rented	1250	1250	1250	0	Pakka	TwelveT o24	2005	A1-203	Residential		Constructed	2021-12-19	N/A	1250	2839	02-003	-	18562.5	0%	1856.25	0	0	-	1856.3





ZONE-3, WARD-Dundaheada(27)

Sr. No	Mohalla_Name	Govt_Plot_Id	Owner_Name	Father_Name & Husband_Name	Road Name	Mobile Number	Occupancy Status	Plot Area	Total Area On Ground	Total Rented Residential Builtup Area	Total Self Residential Builtup Area	House Type	Road Width	Construction Year	House Number	House Category	Rate Multiplier	Construction Status	Survey Start Date	Old Property Tax Id	Total Built Up Area	Gis Map Parcel Id	Property Label	Old Arv	New Arv	Arv Difference	Property Tax(10%)	Water Tax	Sewerage Tax	Old Tax	New Tax
241	Crossing Republic	tower A1	N/A		Panchsheel Crossing Vijay Nagar		Rented	1250	1250	1250	0	Pakka	TwelveT o24	2005	A1-204	Residential		Constructed	2021-12-19	N/A	1250	2839	02-004	-	18562.5	0%	1856.25	0	0	-	1856.3
242	Crossing Republic	tower A1	Ashtosh Bakhhi	late kan ya lal bakhhi	Panchsheel Crossing Vijay Nagar Ghaz	9811322328	Self Occupied	1250	1250	0	1250	Pakka	TwelveT o24	2005	A1-301	Residential		Constructed	2021-12-19	N/A	1250	2839	03-001	-	16500	0%	1650	0	0	-	1650
243	Crossing Republic	tower A1	N/A		Panchsheel Crossing Vijay Nagar		Self Occupied	1250	1250	0	1250	Pakka	TwelveT o24	2005	A1-302	Residential		Constructed	2021-12-19	N/A	1250	2839	03-002	-	16500	0%	1650	0	0	-	1650





ZONE-3, WARD-Dundaheada(27)

Sr. No	Mohalla_Name	Govt_Plot Id	Owner_Name	Father_Name & Husband_Name	Road Name	Mobile_Number	Occupancy_Status	Plot_Area	Total_Area_On_Ground_Floor	Total_Rented_Residential_Builtup_Area	Total_Self_Residential_Builtup_Area	House_Type	Road_Width	Construction_Year	House_Number	House_Category	Rate_Multiplier	Construction_Status	Survey_Start_Date	Old_Property_Tax_Id	Total_Built_Up_Area	Gis_Map_Parcels_Id	Property_Label	Old_Arv	New_Arv	Arv_Difference	Property_Tax(10%)	Water_Tax	Sewerage_Tax	Old_Tax	New_Tax
244	Crossing Republic	tower A1	Kumar Shreyas	rakeshkumar verma	Panchsheel Crossing Vijay Nagar	9811811671	Self Occupied	1250	1250	0	1250	Pakka	TwelveT o24	2005	A1-303	Residential		Constructed	2021-12-19	N/A	1250	2839	03-003	-	16500	0%	1650	0	0	-	1650
245	Crossing Republic	tower A1	A K Sinha	lateanandiprasadsinha	Panchsheel Crossing Vijay Nagar Ghaziaba	9650592063	Self Occupied	1250	1250	0	1250	Pakka	TwelveT o24	2005	A1-304	Residential		Constructed	2021-12-19	N/A	1250	2839	03-004	-	16500	0%	1650	0	0	-	1650
246	Crossing Republic	tower A1	Menugupta	Abhishek Gupta	Panchsheel Crossing Vijay Nagar		Rented	1250	1250	1250	0	Pakka	TwelveT o24	2005	A1-401	Residential		Constructed	2021-12-19	N/A	1250	2839	04-001	-	18562.5	0%	1856.25	0	0	-	1856.3





ZONE-3, WARD-Dundaheada(27)

Sr. No	Mohalla_Name	Govt_Plot_Id	Owner_Name	Father_Name & Husband_Name	Road Name	Mobile Number	Occupancy Status	Plot Area	Total Area On Ground	Total Rented Residential Builtup Area	Total Self Residential Builtup Area	House Type	Road Width	Construction Year	House Number	House Category	Rate Multiplier	Construction Status	Survey Start Date	Old Property Tax Id	Total Builtup Area	Gis Map Parcel Id	Property Label	Old Arv	New Arv	Arv Difference	Property Tax(10%)	Water Tax	Sewerage Tax	Old Tax	New Tax
247	Crossing Republic	tower A1	Meenugupta	Abhish Gupta	Panchsheel Crossing Vijay Nagar		Rented	1250	1250	1250	0	Pakka	TwelveT o24	2005	A1-402	Residential		Constructed	2021-12-19	N/A	1250	2839	04-002	-	18562.5	0%	1856.25	0	0	-	1856.3
248	Crossing Republic	tower A1	N/A		Panchsheel Crossing Vijay Nagar		Rented	1250	1250	1250	0	Pakka	TwelveT o24	2005	A1-403	Residential		Constructed	2021-12-19	N/A	1250	2839	04-003	-	18562.5	0%	1856.25	0	0	-	1856.3
249	Crossing Republic	tower A1	N/A		Panchsheel Crossing Vijay Nagar		Self Occupied	1250	1250	0	1250	Pakka	TwelveT o24	2005	A1-404	Residential		Constructed	2021-12-19	N/A	1250	2839	04-004	-	16500	0%	1650	0	0	-	1650





ZONE-3, WARD-Dundaheada(27)

Sr. No	Mohalla_Name	Govt_Plot_Id	Owner_Name	Father_Name & Husband_Name	Road Name	Mobile Number	Occupancy Status	Plot Area	Total Area On Ground	Total Rented Residential Builtup Area	Total Self Residential Builtup Area	House Type	Road Width	Construction Year	House Number	House Category	Rate Multiplier	Construction Status	Survey Start Date	Old Property Tax Id	Total Builtup Area	Gis Map Parcel Id	Property Label	Old Arv	New Arv	Arv Difference	Property Tax(10%)	Water Tax	Sewerage Tax	Old Tax	New Tax
250	Crossing Republic	tower A1	N/A		Panchsheel Crossing Vijay Nagar		Self Occupied	1250	1250	0	1250	Pakka	TwelveT o24	2005	A1-501	Residential		Constructed	2021-12-19	N/A	1250	2839	05-001	-	16500	0%	1650	0	0	-	1650
251	Crossing Republic	tower A1	N/A		Panchsheel Crossing Vijay Nagar		Rented	1250	1250	1250	0	Pakka	TwelveT o24	2005	A1-502	Residential		Constructed	2021-12-19	N/A	1250	2839	05-002	-	18562.5	0%	1856.25	0	0	-	1856.3
252	Crossing Republic	tower A1	Brijesh Sharma		Panchsheel Crossing Vijay Nagar		Rented	1250	1250	1250	0	Pakka	TwelveT o24	2005	A1-503	Residential		Constructed	2021-12-19	N/A	1250	2839	05-003	-	18562.5	0%	1856.25	0	0	-	1856.3





ZONE-3, WARD-Dundaheada(27)

Sr. No	Mohalla_Name	Govt_Plot_Id	Owner_Name	Father_Name & Husband_Name	Road Name	Mobile Number	Occupancy Status	Plot Area	Total Area On Ground	Total Rented Residential Builtup Area	Total Self Residential Builtup Area	House Type	Road Width	Construction Year	House Number	House Category	Rate Multiplier	Construction Status	Survey Start Date	Old Property Tax Id	Total Builtup Area	Gis Map Parcel Id	Property Label	Old Arv	New Arv	Arv Difference	Property Tax(10%)	Water Tax	Sewerage Tax	Old Tax	New Tax
253	Crossing Republic	tower A1	N/A		Panchsheel Crossing Vijay Nagar		Rented	1250	1250	1250	0	Pakka	TwelveT o24	2005	A1-504	Residential		Constructed	2021-12-19	N/A	1250	2839	05-004	-	18562.5	0%	1856.25	0	0	-	1856.3
254	Crossing Republic	tower A1	Badrish Vishal Gautam	dwarika prasad gautam	Panchsheel Crossing Vijay Nagar Ghaz	9818612254	Self Occupied	1250	1250	0	1250	Pakka	TwelveT o24	2005	A1-601	Residential		Constructed	2021-12-19	N/A	1250	2839	06-001	-	16500	0%	1650	0	0	-	1650
255	Crossing Republic	tower A1	Vikash Tripathy	k c tripathy	Panchsheel Crossing Vijay Nagar	9821326765	Self Occupied	1250	1250	0	1250	Pakka	TwelveT o24	2005	A-1602	Residential		Constructed	2021-12-19	N/A	1250	2839	06-002	-	16500	0%	1650	0	0	-	1650





ZONE-3, WARD-Dundaheada(27)

Sr. No	Mohalla_Name	Govt_Plot Id	Owner_Name	Father_Name & Husband_Name	Road Name	Mobile Number	Occupancy Status	Plot Area	Total Area On Ground Floor	Total Rented Residential Builtup Area	Total Self Residential Builtup Area	House Type	Road Width	Construction Year	House Number	House Category	Rate Multiplier	Construction Status	Survey Start Date	Old Property Tax Id	Total Built Up Area	Gis_Map Parcel Id	Property Label	Old Arv	New Arv	Arv_Difference	Property Tax(10%)	Water Tax	Sewerage Tax	Old Tax	New Tax
256	Crossing Republic	tower A1	Amit Malik		Panchsheel Crossing Vijay Nagar		Rented	1250	1250	1250	0	Pakka	TwelveT o24	2005	A1-603	Residential		Constructed	2021-12-19	N/A	1250	2839	06-003	-	18562.5	0%	1856.25	0	0	-	1856.3
257	Crossing Republic	tower A1	Ankur Srivastava	ashok Srivastava	Panchsheel Crossing Vijay Nagar	9582310452	Self Occupied	1250	1250	0	1250	Pakka	TwelveT o24	2005	A1-604	Residential		Constructed	2021-12-19	N/A	1250	2839	06-004	-	16500	0%	1650	0	0	-	1650
258	Crossing Republic	tower A1	Usha Braadoo	Late Rajendra Braadoo	Panchsheel Crossing Vijay Nagar Ghaz	9540024367	Self Occupied	1250	1250	0	1250	Pakka	TwelveT o24	2005	A1-701	Residential		Constructed	2021-12-19	N/A	1250	2839	07-001	-	16500	0%	1650	0	0	-	1650





ZONE-3, WARD-Dundaheada(27)

Sr. No	Mohalla_Name	Govt_Plot_Id	Owner_Name	Father_Name & Husband_Name	Road Name	Mobile Number	Occupancy Status	Plot Area	Total Area On Ground	Total Rented Residential Builtup Area	Total Self Residential Builtup Area	House Type	Road Width	Construction Year	House Number	House Category	Rate Multiplier	Construction Status	Survey Start Date	Old Property Tax Id	Total Builtup Area	Gis_Map_Parcels_Id	Property Label	Old Arv	New Arv	Arv_Difference	Property Tax(10%)	Water Tax	Sewerage Tax	Old Tax	New Tax
259	Crossing Republic	tower A1	N/A		Panchsheel Crossing Vijay Nagar		Self Occupied	1250	1250	0	1250	Pakka	TwelveT o24	2005	A1-702	Residential		Constructed	2021-12-19	N/A	1250	2839	07-002	-	16500	0%	1650	0	0	-	1650
260	Crossing Republic	tower A1	N/A		Panchsheel Crossing Vijay Nagar		Self Occupied	1250	1250	0	1250	Pakka	TwelveT o24	2005	A1-703	Residential		Constructed	2021-12-19	N/A	1250	2839	07-003	-	16500	0%	1650	0	0	-	1650
261	Crossing Republic	tower A1	N/A		Panchsheel Crossing Vijay Nagar		Self Occupied	1250	1250	0	1250	Pakka	TwelveT o24	2005	A1-704	Residential		Constructed	2021-12-19	N/A	1250	2839	07-004	-	16500	0%	1650	0	0	-	1650





ZONE-3, WARD-Dundaheada(27)

Sr. No	Mohalla_Name	Govt_Plot Id	Owner_Name	Father_Name & Husband_Name	Road Name	Mobile Number	Occupancy Status	Plot Area	Total Area On Ground	Total Residential Builtup Area	Total Self Residential Builtup Area	House Type	Road Width	Construction Year	House Number	House Category	Rate Multiplier	Construction Status	Survey Start Date	Old Property Tax Id	Total Built Up Area	Gis Map Parcel Id	Property Label	Old Arv	New Arv	Arv Difference	Property Tax(10%)	Water Tax	Sewerage Tax	Old Tax	New Tax
262	Crossing Republic	tower A1	Devender Kumar Patney And Seema Patney		Panchsheel Crossing Vijay Nagar Ghaziabad	9891635345	Rented	1250	1250	1250	0	Pakka	Twelve 24	2005	A1-801	Residential		Constructed	2021-12-19	VN47910	1250	2839	08-001	10488	18562.5	77%	1856.25	0	0	1049	1856.3
263	Crossing Republic	tower A1	N/A		Panchsheel Crossing Vijay Nagar		Rented	1250	1250	1250	0	Pakka	Twelve 24	2005	A1-802	Residential		Constructed	2021-12-19	N/A	1250	2839	08-002	-	18562.5	0%	1856.25	0	0	-	1856.3





ZONE-3, WARD-Dundaheada(27)

Sr. No	Mohalla_Name	Govt_Plot_Id	Owner_Name	Father_Name & Husband_Name	Road Name	Mobile Number	Occupancy Status	Plot Area	Total Area On Ground	Total Rented Residential Builtup Area	Total Self Residential Builtup Area	House Type	Road Width	Construction Year	House Number	House Category	Rate Multiplier	Construction Status	Survey Start Date	Old Property Tax Id	Total Builtup Area	Gis Map Parcel Id	Property Label	Old Arv	New Arv	Arv Difference	Property Tax(10%)	Water Tax	Sewerage Tax	Old Tax	New Tax
264	Crossing Republic	tower A1	Asha Tomar	Deepak Tomar	Panchsheel Crossing Vijay Nagar	7983281054	Self Occupied	1250	1250	0	1250	Pakka	TwelveT o24	2005	A1-803	Residential		Constructed	2021-12-19	N/A	1250	2839	08-003	-	16500	0%	1650	0	0	-	1650
265	Crossing Republic	tower A1	N/A		Panchsheel Crossing Vijay Nagar		Self Occupied	1250	1250	0	1250	Pakka	TwelveT o24	2005	A1-804	Residential		Constructed	2021-12-19	N/A	1250	2839	08-004	-	16500	0%	1650	0	0	-	1650
266	Crossing Republic	tower A1	Anup Srivastava		Panchsheel Crossing Vijay Nagar	9958874333	Rented	1250	1250	1250	0	Pakka	TwelveT o24	2005	A-1/901	Residential		Constructed	2021-12-19	N/A	1250	2839	09-001	-	18562.5	0%	1856.25	0	0	-	1856.3





ZONE-3, WARD-Dundaheada(27)

Sr. No	Mohalla_Name	Govt_Plot_Id	Owner_Name	Father_Name & Husband_Name	Road Name	Mobile Number	Occupancy Status	Plot Area	Total Area On Ground	Total Rented Residential Builtup Area	Total Self Residential Builtup Area	House Type	Road Width	Construction Year	House Number	House Category	Rate Multiplier	Construction Status	Survey Start Date	Old Property Tax Id	Total Built Up Area	Gis Map Parcel Id	Property Label	Old Arv	New Arv	Arv_Difference	Property Tax(10%)	Water Tax	Sewerage Tax	Old Tax	New Tax
267	Crossing Republic	tower A1	N/A		Panchsheel Crossing Vijay Nagar		Self Occupied	1250	1250	0	1250	Pakka	TwelveT o24	2005	A1-902	Residential		Constructed	2021-12-19	N/A	1250	2839	09-002	-	16500	0%	1650	0	0	-	1650
268	Crossing Republic	tower A1	Jitesh Kumar Bhatia	Indrajee t bhatia	Panchsheel Crossing Vijay Nagar Ghaz	9911847881	Self Occupied	1250	1250	0	1250	Pakka	TwelveT o24	2005	A1-903	Residential		Constructed	2021-12-19	N/A	1250	2839	09-003	-	16500	0%	1650	0	0	-	1650
269	Crossing Republic	tower A1	Saif Ahmad Khan	Sera j ahmad kha n	Panchsheel Crossing Vijay Nagar	9555181978	Self Occupied	1250	1250	0	1250	Pakka	TwelveT o24	2005	A1-904	Residential		Constructed	2021-12-19	N/A	1250	2839	09-004	-	16500	0%	1650	0	0	-	1650





ZONE-3, WARD-Dundaheada(27)

Sr. No	Mohalla_Name	Govt_Plot_Id	Owner_Name	Father_Name & Husband_Name	Road Name	Mobile Number	Occupancy Status	Plot Area	Total Area On Ground	Total Rented Residential Builtup Area	Total Self Residential Builtup Area	House Type	Road Width	Construction Year	House Number	House Category	Rate Multiplier	Construction Status	Survey Start Date	Old Property Tax Id	Total Built Up Area	Gis Map Parcel Id	Property Label	Old Arv	New Arv	Arv Difference	Property Tax(10%)	Water Tax	Sewerage Tax	Old Tax	New Tax
270	Crossing Republic	tower A1	Bhupendra Kumar		Panchsheel Crossing Vijay Nagar		Rented	1250	1250	1250	0	Pakka	TwelveT o24	2005	A1-1001	Residential		Constructed	2021-12-19	N/A	1250	2839	10-001	-	18562.5	0%	1856.25	0	0	-	1856.3
271	Crossing Republic	tower A1	N/A		Panchsheel Crossing Vijay Nagar		Self Occupied	1250	1250	0	1250	Pakka	TwelveT o24	2005	A1-1002	Residential		Constructed	2021-12-19	N/A	1250	2839	10-002	-	16500	0%	1650	0	0	-	1650
272	Crossing Republic	tower A1	N/A		Panchsheel Crossing Vijay Nagar		Self Occupied	1250	1250	0	1250	Pakka	TwelveT o24	2005	A1-1003	Residential		Constructed	2021-12-19	N/A	1250	2839	10-003	-	16500	0%	1650	0	0	-	1650





ZONE-3, WARD-Dundaheada(27)

Sr. No	Mohalla_Name	Govt_Plot_Id	Owner_Name	Father_Name & Husband_Name	Road Name	Mobile Number	Occupancy Status	Plot Area	Total Area On Ground Floor	Total Rented Residential Builtup Area	Total Self Residential Builtup Area	House Type	Road Width	Construction Year	House Number	House Category	Rate Multiplier	Construction Status	Survey Start Date	Old Property Tax Id	Total Built Up Area	Gis_Map_Parcels_Id	Property Label	Old Arv	New Arv	Arv_Difference	Property Tax(10%)	Water Tax	Sewerage Tax	Old Tax	New Tax
273	Crossing Republic	tower A1	Pelhad Suthar	laxmi naryan	Panchsheel Crossing Vijay Nagar	9717403468	Self Occupied	1250	1250	0	1250	Pakka	TwelveT o24	2005	A1-1004	Residential		Constructed	2021-12-19	N/A	1250	2839	10-004	-	16500	0%	1650	0	0	-	1650
274	Crossing Republic	tower A1	N/A		Panchsheel Crossing Vijay Nagar		Self Occupied	1250	1250	0	1250	Pakka	TwelveT o24	2005	A1-1101	Residential		Constructed	2021-12-19	N/A	1250	2839	11-001	-	16500	0%	1650	0	0	-	1650
275	Crossing Republic	tower A1	Sonika Sharma And Vivek Sharma		Panchsheel Crossing Vijay Nagar Ghaziabad	9810392351	Self Occupied	1250	1250	0	1250	Pakka	TwelveT o24	2005	A1-1102	Residential		Constructed	2021-12-19	VN46643	1250	2839	11-002	13340	16500	24%	1650	0	0	1334	1650





ZONE-3, WARD-Dundaheada(27)

Sr. No	Mohalla_Name	Govt_Plot_Id	Owner_Name	Father_Name & Husband_Name	Road Name	Mobile Number	Occupancy Status	Plot Area	Total Area On Ground	Total Rented Residential Builtup Area	Total Self Residential Builtup Area	House Type	Road Width	Construction Year	House Number	House Category	Rate Multiplier	Construction Status	Survey Start Date	Old Property Tax Id	Total Builtup Area	Gis Map Parcel Id	Property Label	Old Arv	New Arv	Arv Difference	Property Tax(10%)	Water Tax	Sewerage Tax	Old Tax	New Tax
276	Crossing Republic	tower A1	N/A		Panchsheel Crossing Vijay Nagar		Self Occupied	1250	1250	0	1250	Pakka	TwelveT o24	2005	A1-1103	Residential		Constructed	2021-12-19	N/A	1250	2839	11-003	-	16500	0%	1650	0	0	-	1650
277	Crossing Republic	tower A1	N/A		Panchsheel Crossing Vijay Nagar		Self Occupied	1250	1250	0	1250	Pakka	TwelveT o24	2005	A1-1104	Residential		Constructed	2021-12-19	N/A	1250	2839	11-004	-	16500	0%	1650	0	0	-	1650
278	Crossing Republic	tower A1	N/A		Panchsheel Crossing Vijay Nagar		Self Occupied	1250	1250	0	1250	Pakka	TwelveT o24	2005	A1-1201	Residential		Constructed	2021-12-19	N/A	1250	2839	12-001	-	16500	0%	1650	0	0	-	1650





ZONE-3, WARD-Dundaheada(27)

Sr. No	Mohalla_Name	Govt_Plot Id	Owner_Name	Father_Name & Husband_Name	Road Name	Mobile_Number	Occupancy_Status	Plot_Area	Total_Area_On_Ground_Floor	Total_Rented_Residential_Builtup_Area	Total_Self_Residential_Builtup_Area	House_Type	Road_Width	Construction_Year	House_Number	House_Category	Rate_Multiplier	Construction_Status	Survey_Start_Date	Old_Property_Tax_Id	Total_Builtup_Area	Gis_Map_Parcels_Id	Property_Label	Old_Arv	New_Arv	Arv_Difference	Property_Tax(10%)	Water_Tax	Sewerage_Tax	Old_Tax	New_Tax
279	Crossing Republic	tower A1	Shiv Prasad Kushwah	bhageluram	Panchsheel Crossing Vijay Nagar Ghaziabad	9818244990	Self Occupied	1250	1250	0	1250	Pakka	Twelve to 24	2005	A1-1202	Residential	Constructed	2021-12-19	N/A	1250	2839	12-002	-	16500	0%	1650	0	0	-	1650	
280	Crossing Republic	tower A1	Himanshu Sharma		Panchsheel Crossing Vijay Nagar Ghaziabad	9312938440	Rented	1250	1250	1250	0	Pakka	Twelve to 24	2005	A1-1203	Residential	Constructed	2021-12-19	N/A	1250	2839	12-003	-	18562.5	0%	1856.25	0	0	-	1856.3	
281	Crossing Republic	tower A1	Sandeep Kumar Haldar	ravinath haldar	Panchsheel Crossing Vijay Nagar Ghaziabad	9650094410	Self Occupied	1250	1250	0	1250	Pakka	Twelve to 24	2005	A1-1204	Residential	Constructed	2021-12-19	N/A	1250	2839	12-004	-	16500	0%	1650	0	0	-	1650	





ZONE-3, WARD-Dundaheada(27)

Sr. No	Mohalla_Name	Govt_Plot_Id	Owner_Name	Father_Name & Husband_Name	Road Name	Mobile Number	Occupancy Status	Plot Area	Total Area On Ground	Total Rented Residential Builtup Area	Total Self Residential Builtup Area	House Type	Road Width	Construction Year	House Number	House Category	Rate Multiplier	Construction Status	Survey Start Date	Old Property Tax Id	Total Builtup Area	Gis Map Parcel Id	Property Label	Old Arv	New Arv	Arv Difference	Property Tax(10%)	Water Tax	Sewerage Tax	Old Tax	New Tax
282	Crossing Republic	tower A1	Nee raj Ohja		Panchsheel Crossing Vijay Nagar	9958446840	Rented	1250	1250	1250	0	Pakka	TwelveT o24	2005	A1-1301	Residential		Constructed	2021-12-19	N/A	1250	2839	13-001	-	18562.5	0%	1856.25	0	0	-	1856.3
283	Crossing Republic	tower A1	N/A		Panchsheel Crossing Vijay Nagar		Self Occupied	1250	1250	0	1250	Pakka	TwelveT o24	2005	A1-1302	Residential		Constructed	2021-12-19	N/A	1250	2839	13-002	-	16500	0%	1650	0	0	-	1650
284	Crossing Republic	tower A1	N/A		Panchsheel Crossing Vijay Nagar		Self Occupied	1250	1250	0	1250	Pakka	TwelveT o24	2005	A1-1303	Residential		Constructed	2021-12-19	N/A	1250	2839	13-003	-	16500	0%	1650	0	0	-	1650





ZONE-3, WARD-Dundaheada(27)

Sr. No	Mohalla_Name	Govt_Plot Id	Owner_Name	Father_Name & Husband_Name	Road Name	Mobile Number	Occupancy Status	Plot Area	Total Area On Ground	Total Rented Residential Builtup Area	Total Self Residential Builtup Area	House Type	Road Width	Construction Year	House Number	House Category	Rate Multiplier	Construction Status	Survey Start Date	Old Property Tax Id	Total Builtup Area	Gis_Map_Parcels_Id	Property Label	Old Arv	New Arv	Arv_Difference	Property Tax(10%)	Water Tax	Sewerage Tax	Old Tax	New Tax
285	Crossing Republic	tower A1	Deepak Jha	satis h jha	Panchsheel Crossing Vijay Nagar	9873997399	Self Occupied	1250	1250	0	1250	Pakka	TwelveT o24	2005	A1-1304	Residential		Constructed	2021-12-19	VN46172	1250	2839	13-004	11040	16500	49%	1650	0	0	1104	1650
286	Crossing Republic	tower A1	Rohit Gupta	g p gupta	Panchsheel Crossing Vijay Nagar	9990459775	Self Occupied	1250	1250	0	1250	Pakka	TwelveT o24	2005	A1-1401	Residential		Constructed	2021-12-19	N/A	1250	2839	14-001	-	16500	0%	1650	0	0	-	1650
287	Crossing Republic	tower A1	N/A		Panchsheel Crossing Vijay Nagar		Self Occupied	1250	1250	0	1250	Pakka	TwelveT o24	2005	A1-1402	Residential		Constructed	2021-12-19	N/A	1250	2839	14-002	-	16500	0%	1650	0	0	-	1650





ZONE-3, WARD-Dundaheada(27)

Sr. No	Mohalla_Name	Govt_Plot Id	Owner_Name	Father_Name & Husband_Name	Road Name	Mobile Number	Occupancy Status	Plot Area	Total Area On Ground	Total Rented Residential Builtup Area	Total Self Residential Builtup Area	House Type	Road Width	Construction Year	House Number	House Category	Rate Multiplier	Construction Status	Survey Start Date	Old Property Tax Id	Total Builtup Area	Gis_Map_Parcel Id	Property Label	Old Arv	New Arv	Arv_Difference	Property Tax(10%)	Water Tax	Sewerage Tax	Old Tax	New Tax
288	Crossing Republic	tower A1	Manoj Kumar Singh	pradeep thakur	Panchsheel Crossing Vijay Nagar	9871317056	Self Occupied	1250	1250	0	1250	Pakka	TwelveT o24	2005	A1-1403	Residential		Constructed	2021-12-19	N/A	1250	2839	14-003	-	16500	0%	1650	0	0	-	1650
289	Crossing Republic	tower A1	N/A		Panchsheel Crossing Vijay Nagar		Self Occupied	1250	1250	0	1250	Pakka	TwelveT o24	2005	A1-1404	Residential		Constructed	2021-12-19	N/A	1250	2839	14-004	-	16500	0%	1650	0	0	-	1650
290	Crossing Republic	tower A1	Farhan		Panchsheel Crossing Vijay Nagar		Rented	1250	1250	1250	0	Pakka	TwelveT o24	2005	A1-1501	Residential		Constructed	2021-12-19	N/A	1250	2839	15-001	-	18562.5	0%	1856.25	0	0	-	1856.3





ZONE-3, WARD-Dundaheada(27)

Sr. No	Mohalla_Name	Govt_Plot_Id	Owner_Name	Father_Name & Husband_Name	Road Name	Mobile Number	Occupancy Status	Plot Area	Total Area On Ground	Total Rented Residential Builtup Area	Total Self Residential Builtup Area	House Type	Road Width	Construction Year	House Number	House Category	Rate Multiplier	Construction Status	Survey Start Date	Old Property Tax Id	Total Builtup Area	Gis Map Parcel Id	Property Label	Old Arv	New Arv	Arv Difference	Property Tax(10%)	Water Tax	Sewerage Tax	Old Tax	New Tax
291	Crossing Republic	tower A1	N/A		Panchsheel Crossing Vijay Nagar		Rented	1250	1250	1250	0	Pakka	TwelveT o24	2005	A1-1502	Residential		Constructed	2021-12-19	N/A	1250	2839	15-002	-	18562.5	0%	1856.25	0	0	-	1856.3
292	Crossing Republic	tower A1	Anupam Sharma		Panchsheel Crossing Vijay Nagar	9810679650	Self Occupied	1250	1250	0	1250	Pakka	TwelveT o24	2005	A1-1503	Residential		Constructed	2021-12-19	VN45809	1250	2839	15-003	12558	16500	31%	1650	0	0	1256	1650
293	Crossing Republic	tower A1	Parmanand Pandey		Panchsheel Crossing Vijay Nagar	8319384292	Self Occupied	1250	1250	0	1250	Pakka	TwelveT o24	2005	A1-1504	Residential		Constructed	2021-12-19	N/A	1250	2839	15-004	-	16500	0%	1650	0	0	-	1650





ZONE-3, WARD-Dundaheada(27)

Sr. No	Mohalla_Name	Govt_Plot Id	Owner_Name	Father_Name & Husband_Name	Road Name	Mobile Number	Occupancy Status	Plot Area	Total Area On Ground	Total Rented Residential Builtup Area	Total Self Residential Builtup Area	House Type	Road Width	Construction Year	House Number	House Category	Rate Multiplier	Construction Status	Survey Start Date	Old Property Tax Id	Total Builtup Area	Gis Map Parcel Id	Property Label	Old Arv	New Arv	Arv Difference	Property Tax(10%)	Water Tax	Sewerage Tax	Old Tax	New Tax
294	Crossing Republic	tower A1	Sunil Chandra Saxena		Panchsheel Crossing Vijay Nagar Ghaz	9622562654	Rented	1250	1250	1250	0	Pakka	Twelve to 24	2005	A1-1601	Residential		Constructed	2021-12-19	N/A	1250	2839	16-001	-	18562.5	0%	1856.25	0	0	-	1856.3
295	Crossing Republic	tower A1	N/A		Panchsheel Crossing Vijay Nagar		Rented	1250	1250	1250	0	Pakka	Twelve to 24	2005	A1-1602	Residential		Constructed	2021-12-19	N/A	1250	2839	16-002	-	18562.5	0%	1856.25	0	0	-	1856.3
296	Crossing Republic	tower A1	N/A		Panchsheel Crossing Vijay Nagar		Rented	1250	1250	1250	0	Pakka	Twelve to 24	2005	A1-1603	Residential		Constructed	2021-12-19	N/A	1250	2839	16-003	-	18562.5	0%	1856.25	0	0	-	1856.3

ZONE-3, WARD-Dundaheada(27)

Sr. No	Mohalla_Name	Govt_Plot Id	Owner_Name	Father_Name & Husband_Name	Road Name	Mobile Number	Occupancy Status	Plot Area	Total Area On Ground	Total Rented Residential Builtup Area	Total Self Residential Builtup Area	House Type	Road Width	Construction Year	House Number	House Category	Rate Multiplier	Construction Status	Survey Start Date	Old Property Tax Id	Total Builtup Area	Gis_Map_Parcel_Id	Property Label	Old Arv	New Arv	Arv_Difference	Property Tax(10%)	Water Tax	Sewerage Tax	Old Tax	New Tax
297	Crossing Republic	tower A1	N/A		Panchsheel Crossing Vijay Nagar		Self Occupied	1250	1250	0	1250	Pakka	TwelveT o24	2005	A1-1604	Residential		Constructed	2021-12-19	N/A	1250	2839	16-004	-	16500	0%	1650	0	0	-	1650
298	Crossing Republic	tower A1	Amit Mishra	km mishra	Panchsheel Crossing Vijay Nagar	9999358888	Self Occupied	1250	1250	0	1250	Pakka	TwelveT o24	2005	A1-1701	Residential		Constructed	2021-12-19	N/A	1250	2839	17-001	-	16500	0%	1650	0	0	-	1650
299	Crossing Republic	tower A1	Arcanah	Abhishek	Panchsheel Crossing Vijay Nagar		Self Occupied	1250	1250	0	1250	Pakka	TwelveT o24	2005	A1-1702	Residential		Constructed	2021-12-19	N/A	1250	2839	17-002	-	16500	0%	1650	0	0	-	1650





ZONE-3, WARD-Dundaheada(27)

Sr. No	Mohalla_Name	Govt_Plot_Id	Owner_Name	Father_Name & Husband_Name	Road Name	Mobile Number	Occupancy Status	Plot Area	Total Area On Ground	Total Rented Residential Builtup Area	Total Self Residential Builtup Area	House Type	Road Width	Construction Year	House Number	House Category	Rate Multiplier	Construction Status	Survey Start Date	Old Property Tax Id	Total Builtup Area	Gis Map Parcel Id	Property Label	Old Arv	New Arv	Arv Difference	Property Tax(10%)	Water Tax	Sewerage Tax	Old Tax	New Tax
300	Crossing Republic	tower A1	N/A		Panchsheel Crossing Vijay Nagar		Self Occupied	1250	1250	0	1250	Pakka	Twelve to 24	2005	A1-1703	Residential		Constructed	2021-12-19	N/A	1250	2839	17-003	-	16500	0%	1650	0	0	-	1650
301	Crossing Republic	tower A1	Anurag Ghatk	jkghatak	Panchsheel Crossing Vijay Nagar	9990427536	Self Occupied	1250	1250	0	1250	Pakka	Twelve to 24	2005	A1-1704	Residential		Constructed	2021-12-19	N/A	1250	2839	17-004	-	16500	0%	1650	0	0	-	1650
302	Crossing Republic	tower A1	N/A		Panchsheel Crossing Vijay Nagar		Self Occupied	1250	1250	0	1250	Pakka	Twelve to 24	2005	A1-1801	Residential		Constructed	2021-12-19	N/A	1250	2839	18-001	-	16500	0%	1650	0	0	-	1650





ZONE-3, WARD-Dundaheada(27)

Sr. No	Mohalla_Name	Govt_Plot Id	Owner_Name	Father_Name & Husband_Name	Road Name	Mobile Number	Occupancy Status	Plot Area	Total Area On Ground	Total Rented Residential Builtup Area	Total Self Residential Builtup Area	House Type	Road Width	Construction Year	House Number	House Category	Rate Multiplier	Construction Status	Survey Start Date	Old Property Tax Id	Total Builtup Area	Gis Map Parcel Id	Property Label	Old Arv	New Arv	Arv Difference	Property Tax(10%)	Water Tax	Sewerage Tax	Old Tax	New Tax
303	Crossing Republic	tower A1	Rupin Agarwal		Panchsheel Crossing Vijay Nagar		Rented	1250	1250	1250	0	Pakka	TwelveT o24	2005	A1-1802	Residential		Constructed	2021-12-19	N/A	1250	2839	18-002	-	18562.5	0%	1856.25	0	0	-	1856.3
304	Crossing Republic	tower A1	Abhishek Malhotra		Panchsheel Crossing Vijay Nagar	9899014337	Rented	1250	1250	1250	0	Pakka	TwelveT o24	2005	A1-1803	Residential		Constructed	2021-12-19	N/A	1250	2839	18-003	-	18562.5	0%	1856.25	0	0	-	1856.3
305	Crossing Republic	tower A1	N/A		Panchsheel Crossing Vijay Nagar		Self Occupied	1250	1250	0	1250	Pakka	TwelveT o24	2005	A1-1804	Residential		Constructed	2021-12-19	N/A	1250	2839	18-004	-	16500	0%	1650	0	0	-	1650





ZONE-3, WARD-Dundaheada(27)

Sr. No	Mohalla_Name	Govt_Plot_Id	Owner_Name	Father_Name & Husband_Name	RoadName	Mobile_Number	Occupancy_Status	Plot_Area	Total_Area_On_Ground_Floor	Total_Rented_Residential_Builtup_Area	Total_Self_Residential_Builtup_Area	House_Type	Road_Width	Construction_Year	House_Number	House_Category	Rate_Multiplier	Construction_Status	Survey_Start_Date	Old_Property_Tax_Id	Total_Builtup_Area	Gis_Map_Parcels_Id	Property_Label	Old_Arv	New_Arv	Arv_Difference	Property_Tax(10%)	Water_Tax	Sewerage_Tax	Old_Tax	New_Tax
306	Crossing Republic	tower A1	N/A		Panchsheel Crossing Vijay Nagar		Self Occupied	1250	1250	0	1250	Pakka	TwelveT o24	2005	A1-1901	Residential		Constructed	2021-12-19	N/A	1250	2839	19-001	-	16500	0%	1650	0	0	-	1650
307	Crossing Republic	tower A1	Shishir Srivastava	late rajendra prasad Srivastava	Panchsheel Crossing Vijay Nagar Ghaziabad	9871802992	Self Occupied	1250	1250	0	1250	Pakka	TwelveT o24	2005	A1-1902	Residential		Constructed	2021-12-19	N/A	1250	2839	19-002	-	16500	0%	1650	0	0	-	1650





ZONE-3, WARD-Dundaheada(27)

Sr. No	Mohalla_Nam e	Govt_Plot Id	Owner_Nam e	Fath er_Nam e & Hus band_Nam e	Road Nam e	Mobile_Nu mber	Occ upancy _Stat us	Plot_Are a	Total_Are a_On_G round_Floor	Total_Rented_Resid ential_Built up_Are a	Total_Self_Resid ential_Built up_Are a	Hou se_Typ e	Roa d_Wid th	Constru ction_Y ear	House _Numb er	Hou se_Cat egor y	Rat e_Mul tipli er	Con stru ction_St atus	Surv ey_St ar t_D ate	Old _Pr ope rty_T ax _Id	Total_Built Up_Are a	Gis_Ma p_Parc el_Id	Prop erty _Lab el	Old_Ar v	New_Arv	Arv_Diff erence	Property Tax(10%)	Wat er_T ax	Sew erag e_T ax	Old_T ax	New_T ax
308	Cross ing Repu blic	tower A1	Shan tan u Agr awa l And Mad hu Agr awa l		Panc hshe el Cros sing Vijay Nagar Ghaziabad	9999019608	Self Occ upie d	1250	1250	0	1250	Pak ka	TwelveT o24	2005	A1-1903	Resi den tial		Con stru cted	2021-12-19	VN47911	1250	2839	19-003	10488	16500	57%	1650	0	0	1049	1650
309	Cross ing Repu blic	tower A1	N/A		Panc hshe el Cros sing Vijay Nagar		Self Occ upie d	1250	1250	0	1250	Pak ka	TwelveT o24	2005	A1-1904	Resi den tial		Con stru cted	2021-12-19	N/A	1250	2839	19-004	-	16500	0%	1650	0	0	-	1650





ZONE-3, WARD-Dundaheada(27)

Sr. No	Mohalla_Name	Govt_Plot_Id	Owner_Name	Father_Name & Husband_Name	Road Name	Mobile Number	Occupancy Status	Plot Area	Total Area On Ground	Total Rented Residential Builtup Area	Total Self Residential Builtup Area	House Type	Road Width	Construction Year	House Number	House Category	Rate Multiplier	Construction Status	Survey Start Date	Old Property Tax Id	Total Builtup Area	Gis_Map_Parcel_Id	Property Label	Old Arv	New Arv	Arv_Difference	Property Tax(10%)	Water Tax	Sewerage Tax	Old Tax	New Tax
310	Crossing Republic	tower A1	Ajeet Tyagi	Sanjeev kumar tyagi	Panchsheel Crossing Vijay Nagar	9953953146	Self Occupied	1250	1250	0	1250	Pakka	TwelveT o24	2005	A1-2001	Residential		Constructed	2021-12-19	N/A	1250	2839	20-001	-	16500	0%	1650	0	0	-	1650
311	Crossing Republic	tower A1	Sunil Nawani	dp nawani	Panchsheel Crossing Vijay Nagar	8800302229	Self Occupied	1250	1250	0	1250	Pakka	TwelveT o24	2005	A1-2002	Residential		Constructed	2021-12-19	N/A	1250	2839	20-002	-	16500	0%	1650	0	0	-	1650
312	Crossing Republic	tower A1	Sunil Kumar		Panchsheel Crossing Vijay Nagar		Rented	1250	1250	1250	0	Pakka	TwelveT o24	2005	A1-2003	Residential		Constructed	2021-12-19	N/A	1250	2839	20-003	-	18562.5	0%	1856.25	0	0	-	1856.3





ZONE-3, WARD-Dundaheada(27)

Sr. No	Mohalla_Name	Govt_Plot_Id	Owner_Name	Father_Name & Husband_Name	Road Name	Mobile Number	Occupancy Status	Plot Area	Total Area On Ground Floor	Total Rented Residential Builtup Area	Total Self Residential Builtup Area	House Type	Road Width	Construction Year	House Number	House Category	Rate Multiplier	Construction Status	Survey Start Date	Old Property Tax Id	Total Built Up Area	Gis_Map_Parcel_Id	Property Label	Old Arv	New Arv	Arv_Difference	Property Tax(10%)	Water Tax	Sewerage Tax	Old Tax	New Tax
313	Crossing Republic	tower A1	Raj Ritu Saarni		Panchsheel Crossing Vijay Nagar		Self Occupied	1250	1250	0	1250	Pakka	TwelveT o24	2005	A1-2004	Residential		Constructed	2021-12-19	N/A	1250	2839	20-004	-	16500	0%	1650	0	0	-	1650
314	Crossing Republic	tower A1	N/A		Panchsheel Crossing Vijay Nagar		Rented	1250	1250	1250	0	Pakka	TwelveT o24	2005	A1-2101	Residential		Constructed	2021-12-19	N/A	1250	2839	21-001	-	18562.5	0%	1856.25	0	0	-	1856.3
315	Crossing Republic	tower A1	Jiteendra Kumar		Panchsheel Crossing Vijay Nagar	9463521047	Rented	1250	1250	1250	0	Pakka	TwelveT o24	2005	A1-2102	Residential		Constructed	2021-12-19	N/A	1250	2839	21-002	-	18562.5	0%	1856.25	0	0	-	1856.3





ZONE-3, WARD-Dundaheada(27)

Sr. No	Mohalla_Name	Govt_Plot Id	Owner_Name	Father_Name & Husband_Name	Road Name	Mobile Number	Occupancy Status	Plot Area	Total Area On Ground	Total Rented Residential Builtup Area	Total Self Residential Builtup Area	House Type	Road Width	Construction Year	House Number	House Category	Rate Multiplier	Construction Status	Survey Start Date	Old Property Tax Id	Total Builtup Area	Gis Map Parcel Id	Property Label	Old Arv	New Arv	Arv_Difference	Property Tax(10%)	Water Tax	Sewerage Tax	Old Tax	New Tax
316	Crossing Republic	tower A1	Kalpana Singh	Abhay Kumar Singh	Panchsheel Crossing Vijay Nagar	9958892877	Self Occupied	1250	1250	0	1250	Pakka	TwelveT o24	2005	A1-2103	Residential		Constructed	2021-12-19	N/A	1250	2839	21-003	-	16500	0%	1650	0	0	-	1650
317	Crossing Republic	tower A1	Jay Kumar	rajhansh roy	Panchsheel Crossing Vijay Nagar	7859034581	Self Occupied	1250	1250	0	1250	Pakka	TwelveT o24	2005	A1-2104	Residential		Constructed	2021-12-19	N/A	1250	2839	21-004	-	16500	0%	1650	0	0	-	1650
318	Crossing Republic	tower A1	Aijaz Fatima	masood akhar	Panchsheel Crossing Vijay Nagar	7836874807	Self Occupied	1250	1250	0	1250	Pakka	TwelveT o24	2005	A1-2201	Residential		Constructed	2021-12-19	N/A	1250	2839	22-001	-	16500	0%	1650	0	0	-	1650





ZONE-3, WARD-Dundaheada(27)

Sr. No	Mohalla_Name	Govt_Plot_Id	Owner_Name	Father_Name & Husband_Name	Road Name	Mobile Number	Occupancy Status	Plot Area	Total Area On Ground Floor	Total Rented Residential Builtup Area	Total Self Residential Builtup Area	House Type	Road Width	Construction Year	House Number	House Category	Rate Multiplier	Construction Status	Survey Start Date	Old Property Tax Id	Total Builtup Area	Gis Map Parcel Id	Property Label	Old Arv	New Arv	Arv Difference	Property Tax(10%)	Water Tax	Sewerage Tax	Old Tax	New Tax
319	Crossing Republic	tower A1	Swati Sharma	sachinkumarsharma	Panchsheel Crossing Vijay Nagar Ghaziabad	8318224480	Self Occupied	1250	1250	0	1250	Pakka	Twelve 24	2005	A1-2202	Residential		Constructed	2021-12-19	N/A	1250	2839	22-002	-	16500	0%	1650	0	0	-	1650
320	Crossing Republic	tower A1	Manish Kumar/Reena Baisoya	swarajsinhmanishkumar	Panchsheel Crossing Vijay Nagar Ghaziabad	9990814200	Self Occupied	1250	1250	0	1250	Pakka	Twelve 24	2005	A1-2203	Residential		Constructed	2021-12-19	N/A	1250	2839	22-003	-	16500	0%	1650	0	0	-	1650
321	Crossing Republic	tower A1	Indrajeet Rai	hare ramrai	Panchsheel Crossing Vijay Nagar Ghaziabad	9999199011	Self Occupied	1250	1250	0	1250	Pakka	Twelve 24	2005	A1-2204	Residential		Constructed	2021-12-19	N/A	1250	2839	22-004	-	16500	0%	1650	0	0	-	1650





ZONE-3, WARD-Dundaheada(27)

Sr. No	Mohalla_Name	Govt_Plot Id	Owner_Name	Father_Name & Husband_Name	Road Name	Mobile Number	Occupancy Status	Plot Area	Total Area On Ground Floor	Total Rented Residential Builtup Area	Total Self Residential Builtup Area	House Type	Road Width	Construction Year	House Number	House Category	Rate Multiplier	Construction Status	Survey Start Date	Old Property Tax Id	Total Builtup Area	Gis Map Parcel Id	Property Label	Old Arv	New Arv	Arv Difference	Property Tax(10%)	Water Tax	Sewerage Tax	Old Tax	New Tax
322	Crossing Republic	tower A1	Nee raj Kumar		Panchsheel Crossing Vijay Nagar		Rented	1250	1250	1250	0	Pakka	TwelveT o24	2005	A1-2301	Residential		Constructed	2021-12-19	N/A	1250	2839	23-001	-	18562.5	0%	1856.25	0	0	-	1856.3
323	Crossing Republic	tower A1	Rahul Gupta And Suyash Gupta		Panchsheel Crossing Vijay Nagar Ghaziabad	9990017613	Self Occupied	1250	1250	0	1250	Pakka	TwelveT o24	2005	A1-2302	Residential		Constructed	2021-12-19	VN4669	1250	2839	23-002	11040	16500	49%	1650	0	0	1104	1650
324	Crossing Republic	tower A1	Bhawan Karki	manoj karki	Panchsheel Crossing Vijay Nagar		Rented	1250	1250	1250	0	Pakka	TwelveT o24	2005	A1-2303	Residential		Constructed	2021-12-19	N/A	1250	2839	23-003	-	18562.5	0%	1856.25	0	0	-	1856.3





ZONE-3, WARD-Dundaheada(27)

Sr. No	Mohalla_Name	Govt_Plot_Id	Owner_Name	Father_Name & Husband_Name	Road Name	Mobile Number	Occupancy Status	Plot Area	Total Area On Ground	Total Rented Residential Builtup Area	Total Self Residential Builtup Area	House Type	Road Width	Construction Year	House Number	House Category	Rate Multiplier	Construction Status	Survey Start Date	Old Property Tax Id	Total Built Up Area	Gis_Map_Parcel_Id	Property Label	Old Arv	New Arv	Arv_Difference	Property Tax(10%)	Water Tax	Sewerage Tax	Old Tax	New Tax
325	Crossing Republic	tower A1	Anand Chanchal		Panchsheel Crossing Vijay Nagar		Rented	1250	1250	1250	0	Pakka	TwelveT o24	2005	A1-2304	Residential		Constructed	2021-12-19	N/A	1250	2839	23-004	-	18562.5	0%	1856.25	0	0	-	1856.3
326	Crossing Republic	tower A1	Kanhaia Lal Yadav	ramashankaryadav	Panchsheel Crossing Vijay Nagar	9910644557	Self Occupied	1250	1250	0	1250	Pakka	TwelveT o24	2005	A1-2401	Residential		Constructed	2021-12-19	N/A	1250	2839	24-001	-	16500	0%	1650	0	0	-	1650
327	Crossing Republic	tower A1	Noopur Mittal		Panchsheel Crossing Vijay Nagar	9810740160	Rented	1250	1250	1250	0	Pakka	TwelveT o24	2005	A1-2402	Residential		Constructed	2021-12-19	VN45991	1250	2839	24-002	12420	18562.5	49%	1856.25	0	0	1242	1856.3





ZONE-3, WARD-Dundaheada(27)

Sr. No	Mohalla_Name	Govt_Plot Id	Owner_Name	Father_Name & Husband_Name	Road Name	Mobile Number	Occupancy Status	Plot Area	Total Area On Ground	Total Rented Residential Builtup Area	Total Self Residential Builtup Area	House Type	Road Width	Construction Year	House Number	House Category	Rate Multiplier	Construction Status	Survey Start Date	Old Property Tax Id	Total Built Up Area	Gis_Map_Parcel Id	Property Label	Old Arv	New Arv	Arv_Difference	Property Tax(10%)	Water Tax	Sewerage Tax	Old Tax	New Tax
328	Crossing Republic	tower A1	N/A		Panchsheel Crossing Vijay Nagar		Self Occupied	1250	1250	0	1250	Pakka	Twelve to 24	2005	A1-2403	Residential		Constructed	2021-12-19	N/A	1250	2839	24-003	-	16500	0%	1650	0	0	-	1650
329	Crossing Republic	tower A1	N/A		Panchsheel Crossing Vijay Nagar		Self Occupied	1250	1250	0	1250	Pakka	Twelve to 24	2005	A1-2404	Residential		Constructed	2021-12-19	N/A	1250	2839	24-004	-	16500	0%	1650	0	0	-	1650
330	Crossing Republic	Tower no 1A	Jogindra		Panchsheel Crossing Vijay Nagar		Self Occupied	1150	1150	0	1150	Pakka	More than 24 Meters	2005	G01	Residential		Constructed	2021-12-11	N/A	1150	2905	00-001	-	18078	0%	1807.8	0	0	-	1807.8





ZONE-3, WARD-Dundaheada(27)

Sr. No	Mohalla_Name	Govt_Plot Id	Owner_Name	Father_Name & Husband_Name	Road Name	Mobile Number	Occupancy Status	Plot Area	Total Area On Ground	Total Rented Residential Builtup Area	Total Self Residential Builtup Area	House Type	Road Width	Construction Year	House Number	House Category	Rate Multiplier	Construction Status	Survey Start Date	Old Property Tax Id	Total Builtup Area	Gis Map Parcel Id	Property Label	Old Arv	New Arv	Arv Difference	Property Tax(10%)	Water Tax	Sewerage Tax	Old Tax	New Tax
331	Crossing Republic	Tower no 1A	N/A		Panchsheel Crossing Vijay Nagar		Self Occupied	1150	1150	0	1150	Pakka	More than 4 Meters	2005	G02	Residential		Constructed	2021-12-11	N/A	1150	2905	00-002	-	18078	0%	1807.8	0	0	-	1807.8
332	Crossing Republic	Tower no 1A	Anupam Singh		Panchsheel Crossing Vijay Nagar	8076234918	Self Occupied	1450	1450	0	1450	Pakka	More than 4 Meters	2005	G05	Residential		Constructed	2021-12-11	N/A	1450	2905	00-003	-	22794	0%	2279.4	0	0	-	2279.4
333	Crossing Republic	Tower no 1A	Sunil		Panchsheel Crossing Vijay Nagar	9716679821	Self Occupied	1700	1700	0	1700	Pakka	More than 4 Meters	2005	G04	Residential		Constructed	2021-12-11	N/A	1700	2905	00-004	-	26724	0%	2672.4	0	0	-	2672.4





ZONE-3, WARD-Dundaheada(27)

Sr. No	Mohalla_Name	Govt_Plot Id	Owner_Name	Father_Name & Husband_Name	Road Name	Mobile Number	Occupancy Status	Plot Area	Total Area On Ground	Total Rented Residential Builtup Area	Total Self Residential Builtup Area	House Type	Road Width	Construction Year	House Number	House Category	Rate Multiplier	Construction Status	Survey Start Date	Old Property Tax Id	Total Builtup Area	Gis_Map Parcel Id	Property Label	Old Arv	New Arv	Arv_Difference	Property Tax(10%)	Water Tax	Sewerage Tax	Old Tax	New Tax
334	Crossing Republic	Tower no 1A	Anil Kumar		Panchsheel Crossing Vijay Nagar		Self Occupied	1700	1700	0	1700	Pakka	More than 4Meters	2005	G05	Residential		Constructed	2021-12-11	N/A	1700	2905	00-005	-	26724	0%	2672.4	0	0	-	2672.4
335	Crossing Republic	Tower no 1A	Indus Bank		Panchsheel Crossing Vijay Nagar		Self Occupied	1100	1100	0	0	Pakka	More than 4Meters	2005	G06	Non Residential	5	Constructed	2021-12-11	N/A	1100	2905	00-006	-	116160	0%	11616	0	0	-	11616
336	Crossing Republic	Tower no 1A	Bharti Airtel		Panchsheel Crossing Vijay Nagar		Self Occupied	1100	1100	0	0	Pakka	More than 4Meters	2005	G08	Non Residential	5	Constructed	2021-12-11	N/A	1100	2905	00-008	-	116160	0%	11616	0	0	-	11616





ZONE-3, WARD-Dundaheada(27)

Sr. No	Mohalla_Name	Govt_Plot Id	Owner_Name	Father_Name & Husband_Name	Road Name	Mobile Number	Occupancy Status	Plot Area	Total Area On Ground	Total Rented Residential Builtup Area	Total Self Residential Builtup Area	House Type	Road Width	Construction Year	House Number	House Category	Rate Multiplier	Construction Status	Survey Start Date	Old Property Tax Id	Total Builtup Area	Gis_Map_Parcels_Id	Property Label	Old Arv	New Arv	Arv_Difference	Property Tax(10%)	Water Tax	Sewerage Tax	Old Tax	New Tax
337	Crossing Republic	Tower no 1A	N/A		Panchsheel Crossing Vijay Nagar		Self Occupied	500	500	0	0	Pakka	More Than 4 Meters	2005	shop no 30	Non Residential	5	Constructed	2021-12-11	N/A	500	2905	00-010	-	52800	0%	5280	0	0	-	5280
338	Crossing Republic	Tower no 1A	Gaurav Kumar		Panchsheel Crossing Vijay Nagar		Self Occupied	1700	1700	0	1700	Pakka	More Than 4 Meters	2005	101/A	Residential		Constructed	2021-12-11	VN30472	1700	2905	01-001	22487	26724	19%	2672.4	0	0	2249	2672.4
339	Crossing Republic	Tower no 1A	Anil Kumar		Panchsheel Crossing Vijay Nagar		Self Occupied	1700	1700	0	1700	Pakka	More Than 4 Meters	2005	101/B	Residential		Constructed	2021-12-11	VN30471	1700	2905	01-002	22487	26724	19%	2672.4	0	0	2249	2672.4





ZONE-3, WARD-Dundaheada(27)

Sr. No	Mohalla_Name	Govt_Plot Id	Owner_Name	Father_Name & Husband_Name	Road Name	Mobile Number	Occupancy Status	Plot Area	Total Area On Ground	Total Rented Residential Builtup Area	Total Self Residential Builtup Area	House Type	Road Width	Construction Year	House Number	House Category	Rate Multiplier	Construction Status	Survey Start Date	Old Property Tax Id	Total Builtup Area	Gis_Map_Parcel Id	Property Label	Old Arv	New Arv	Arv_Difference	Property Tax(10%)	Water Tax	Sewerage Tax	Old Tax	New Tax
340	Crossing Republic	Tower no 1A	Divya		Panchsheel Crossing Vijay Nagar	9211206808	Self Occupied	1150	1150	0	1150	Pakka	More than 24 Meters	2005	103/A	Residential		Constructed	2021-12-11	VN31545	1150	2905	01-003	13880	18078	30%	1807.8	0	0	1388	1807.8
341	Crossing Republic	Tower no 1A	N/A		Panchsheel Crossing Vijay Nagar		Self Occupied	1150	1150	0	1150	Pakka	More than 24 Meters	2005	103-B	Residential		Constructed	2021-12-11	N/A	1150	2905	01-004	-	18078	0%	1807.8	0	0	-	1807.8
342	Crossing Republic	Tower no 1A	Parul Kumar		Panchsheel Crossing Vijay Nagar		Self Occupied	1450	1450	0	1450	Pakka	More than 24 Meters	2005	104/A	Residential		Constructed	2021-12-11	VN30475	1450	2905	01-005	18462	22794	23%	2279.4	0	0	1846	2279.4





ZONE-3, WARD-Dundaheada(27)

Sr. No	Mohalla_Name	Govt_Plot Id	Owner_Name	Father_Name & Husband_Name	Road Name	Mobile Number	Occupancy Status	Plot Area	Total Area On Ground	Total Rented Residential Builtup Area	Total Self Residential Builtup Area	House Type	Road Width	Construction Year	House Number	House Category	Rate Multiplier	Construction Status	Survey Start Date	Old Property Tax Id	Total Builtup Area	Gis_Map_Parcel_Id	Property Label	Old Arv	New Arv	Arv_Difference	Property Tax(10%)	Water Tax	Sewerage Tax	Old Tax	New Tax
343	Crossing Republic	Tower no 1A	Shekhar Saxena		Panchsheel Crossing Vijay Nagar	9312064048	Self Occupied	1450	1450	0	1450	Pakka	More than 24 Meters	2005	106/B	Residential		Constructed	2021-12-11	VN30744	1450	2905	01-006	15845	22794	44%	2279.4	0	0	1585	2279.4
344	Crossing Republic	Tower no 1A	N/A		Panchsheel Crossing Vijay Nagar		Self Occupied	1700	1700	0	1700	Pakka	More than 24 Meters	2005	107/A	Residential		Constructed	2021-12-11	N/A	1700	2905	01-007	-	26724	0%	2672.4	0	0	-	2672.4
345	Crossing Republic	Tower no 1A	Anurag Nayyar		Panchsheel Crossing Vijay Nagar	9654734445	Self Occupied	1700	1700	0	1700	Pakka	More than 24 Meters	2005	107/B	Residential		Constructed	2021-12-11	VN30746	1700	2905	01-008	15845	26724	69%	2672.4	0	0	1585	2672.4

ZONE-3, WARD-Dundaheada(27)

Sr. No	Mohalla_Name	Govt_Plot_Id	Owner_Name	Father_Name & Husband_Name	Road Name	Mobile Number	Occupancy Status	Plot Area	Total Area On Ground Floor	Total Rented Residential Builtup Area	Total Self Residential Builtup Area	House Type	Road Width	Construction Year	House Number	House Category	Rate Multiplier	Construction Status	Survey Start Date	Old Property Tax Id	Total Built Up Area	Gis Map Parcel Id	Property Label	Old Arv	New Arv	Arv Difference	Property Tax(10%)	Water Tax	Sewerage Tax	Old Tax	New Tax
346	Crossing Republic	Tower no 1A	Sudha Bhardwaj / Tina Bhardwaj		Panchsheel Crossing Vijay Nagar Ghaziabad		Self Occupied	1700	1700	0	1700	Pakka	More Than 24 Meters	2005	201/A	Residential		Constructed	2021-12-11	VN30749	1700	2905	02-001	22487	26724	19%	2672.4	0	0	2249	2672.4
347	Crossing Republic	Tower no 1A	Baljit Kaur		Panchsheel Crossing Vijay Nagar	9555247135	Self Occupied	1700	1700	0	1700	Pakka	More Than 24 Meters	2005	201/B	Residential		Constructed	2021-12-11	VN30750	1700	2905	02-002	22487	26724	19%	2672.4	0	0	2249	2672.4
348	Crossing Republic	Tower no 1A	Kirti Malav		Panchsheel Crossing Vijay Nagar		Rented	1150	1150	1150	0	Pakka	More Than 24 Meters	2005	203/A	Residential		Constructed	2021-12-11	VN30487	1150	2905	02-003	18462	20337.8	10%	2033.78	0	0	1846	2033.8





ZONE-3, WARD-Dundaheada(27)

Sr. No	Mohalla_Name	Govt_Plot Id	Owner_Name	Father_Name & Husband_Name	Road Name	Mobile Number	Occupancy Status	Plot Area	Total Area On Ground Floor	Total Rented Residential Builtup Area	Total Self Residential Builtup Area	House Type	Road Width	Construction Year	House Number	House Category	Rate Multiplier	Construction Status	Survey Start Date	Old Property Tax Id	Total Built Up Area	Gis_Map_Parcels_Id	Property Label	Old Arv	New Arv	Arv_Difference	Property Tax(10%)	Water Tax	Sewerage Tax	Old Tax	New Tax
349	Crossing Republic	Tower no 1A	Rajesh Sahi		Panchsheel Crossing Vijay Nagar	9177667748	Rented	1150	1150	1150	0	Pakka	More Than 24 Meters	2005	203/B	Residential		Constructed	2021-12-11	VN30488	1150	2905	02-004	18462	20337.8	10%	2033.78	0	0	1846	2033.8
350	Crossing Republic	Tower no 1A	Bhupesh Kumar Gupta		Panchsheel Crossing Vijay Nagar Ghaziaba		Self Occupied	1450	1450	0	1450	Pakka	More Than 24 Meters	2005	204/A	Residential		Constructed	2021-12-11	VN30489	1450	2905	02-005	18462	22794	23%	2279.4	0	0	1846	2279.4
351	Crossing Republic	Tower no 1A	Vinay Kumar Jha		Panchsheel Crossing Vijay Nagar		Self Occupied	1450	1450	0	1450	Pakka	More Than 24 Meters	2005	206/B	Residential		Constructed	2021-12-11	VN30493	1450	2905	02-006	15845	22794	44%	2279.4	0	0	1585	2279.4





ZONE-3, WARD-Dundaheada(27)

Sr. No	Mohalla_Name	Govt_Plot Id	Owner_Name	Father_Name & Husband_Name	Road Name	Mobile Number	Occupancy Status	Plot Area	Total Area On Ground	Total Rented Residential Builtup Area	Total Self Residential Builtup Area	House Type	Road Width	Construction Year	House Number	House Category	Rate Multiplier	Construction Status	Survey Start Date	Old Property Tax Id	Total Builtup Area	Gis_Map_Parcel Id	Property Label	Old Arv	New Arv	Arv_Difference	Property Tax(10%)	Water Tax	Sewerage Tax	Old Tax	New Tax
352	Crossing Republic	Tower no 1A	D.K Sinha		Panchsheel Crossing Vijay Nagar		Self Occupied	1700	1700	0	1700	Pakka	More than 24 Meters	2005	207/A	Residential		Constructed	2021-12-11	VN30495	1700	2905	02-007	15845	26724	69%	2672.4	0	0	1585	2672.4
353	Crossing Republic	Tower no 1A	Om Shankar Dwivedi		Panchsheel Crossing Vijay Nagar		Self Occupied	1700	1700	0	1700	Pakka	More than 24 Meters	2005	207/B	Residential		Constructed	2021-12-11	VN30496	1700	2905	02-008	15845	26724	69%	2672.4	0	0	1585	2672.4
354	Crossing Republic	Tower no 1A	D.K Sahaa		Panchsheel Crossing Vijay Nagar		Self Occupied	1700	1700	0	1700	Pakka	More than 24 Meters	2005	301/A	Residential		Constructed	2021-12-11	VN30499	1700	2905	03-001	22487	26724	19%	2672.4	0	0	2249	2672.4





ZONE-3, WARD-Dundaheada(27)

Sr. No	Mohalla_Name	Govt_Plot_Id	Owner_Name	Father_Name & Husband_Name	Road_Name	Mobile_Number	Occupancy_Status	Plot_Area	Total_Area_On_Ground_Floor	Total_Rented_Residential_Builtup_Area	Total_Self_Residential_Builtup_Area	House_Type	Road_Width	Construction_Year	House_Number	House_Category	Rate_Multiplier	Construction_Status	Survey_Start_Date	Old_Property_Tax_Id	Total_Builtup_Area	Gis_Map_Parcel_Id	Property_Label	Old_Arv	New_Arv	Arv_Difference	Property_Tax(10%)	Water_Tax	Sewerage_Tax	Old_Tax	New_Tax
355	Crossing Republic	Tower no 1A	Sanjeev Kumar Nigam		Panchsheel Crossing Vijay Nagar		Self Occupied	1700	1700	0	1700	Pakka	More Than 4 Meters	2005	301/B	Residential		Constructed	2021-12-11	VN3050	1700	2905	03-002	22487	26724	19%	2672.4	0	0	2249	2672.4
356	Crossing Republic	Tower no 1A	Malini Badoni		Panchsheel Crossing Vijay Nagar		Rented	1150	1150	1150	0	Pakka	More Than 4 Meters	2005	303/A	Residential		Constructed	2021-12-11	VN30503	1150	2905	03-003	18462	20337.8	10%	2033.78	0	0	1846	2033.8





ZONE-3, WARD-Dundaheada(27)

Sr. No	Mohalla_Name	Govt_Plot Id	Owner_Name	Father_Name & Husband_Name	Road Name	Mobile_Number	Occupancy_Status	Plot_Area	Total_Area_On_Ground_Floor	Total_Rented_Residential_Builtup_Area	Total_Self_Residential_Builtup_Area	House_Type	Road_Width	Construction_Year	House_Number	House_Category	Rate_Multiplier	Construction_Status	Survey_Start_Date	Old_Property_Tax_Id	Total_Builtup_Area	Gis_Map_Parcels_Id	Property_Label	Old_Arv	New_Arv	Arv_Difference	Property_Tax(10%)	Water_Tax	Sewerage_Tax	Old_Tax	New_Tax
357	Crossing Republic	Tower no 1A	V. Subba Reddy	Madhuri / Saroj Madhuri	Panchsheel Crossing Vijay Nagar Ghaziabad	9483139238	Rented	1150	1150	1150	0	Pakka	More than 24 Meters	2005	303/B	Residential		Constructed	2021-12-11	VN30504	1150	2905	03-004	18462	20337.8	10%	2033.78	0	0	1846	2033.8
358	Crossing Republic	Tower no 1A	Pradeep Kumar Pal		Panchsheel Crossing Vijay Nagar		Self Occupied	1450	1450	0	1450	Pakka	More than 24 Meters	2005	304/A	Residential		Constructed	2021-12-11	VN30505	1450	2905	03-005	18462	22794	23%	2279.4	0	0	1846	2279.4





ZONE-3, WARD-Dundaheada(27)

Sr. No	Mohalla_Name	Govt_Plot Id	Owner_Name	Father_Name & Husband_Name	Road Name	Mobile Number	Occupancy Status	Plot Area	Total Area On Ground	Total Rented Residential Builtup Area	Total Self Residential Builtup Area	House Type	Road Width	Construction Year	House Number	House Category	Rate Multiplier	Construction Status	Survey Start Date	Old Property Tax Id	Total Builtup Area	Gis_Map_Parcel_Id	Property Label	Old Arv	New Arv	Arv_Difference	Property Tax(10%)	Water Tax	Sewerage Tax	Old Tax	New Tax
359	Crossing Republic	Tower no 1A	Girish Mittal		Panchsheel Crossing Vijay Nagar		Self Occupied	1450	1450	0	1450	Pakka	More than 24 Meters	2005	306/B	Residential		Constructed	2021-12-11	VN30510	1450	2905	03-006	15845	22794	44%	2279.4	0	0	1585	2279.4
360	Crossing Republic	Tower no 1A	R.K. Batra		Panchsheel Crossing Vijay Nagar		Self Occupied	1700	1700	0	1700	Pakka	More than 24 Meters	2005	307/A	Residential		Constructed	2021-12-11	VN30511	1700	2905	03-007	15845	26724	69%	2672.4	0	0	1585	2672.4
361	Crossing Republic	Tower no 1A	Pranod Kumar Gaur		Panchsheel Crossing Vijay Nagar		Self Occupied	1700	1700	0	1700	Pakka	More than 24 Meters	2005	307/B	Residential		Constructed	2021-12-11	VN30512	1700	2905	03-008	15845	26724	69%	2672.4	0	0	1585	2672.4





ZONE-3, WARD-Dundaheada(27)

Sr. No	Mohalla_Name	Govt_Plot Id	Owner_Name	Father_Name & Husband_Name	Road Name	Mobile Number	Occupancy Status	Plot Area	Total Area On Ground Floor	Total Rented Residential Builtup Area	Total Self Residential Builtup Area	House Type	Road Width	Construction Year	House Number	House Category	Rate Multiplier	Construction Status	Survey Start Date	Old Property Tax Id	Total Built Up Area	Gis Map Parcel Id	Property Label	Old Arv	New Arv	Arv Difference	Property Tax(10%)	Water Tax	Sewerage Tax	Old Tax	New Tax
362	Crossing Republic	Tower no 1A	Vishal Shrivastava / Anshu Khare		Panchsheel Crossing Vijay Nagar Ghaziabad		Self Occupied	1700	1700	0	1700	Pakka	More Than 24 Meters	2005	401/A	Residential		Constructed	2021-12-11	VN30515	1700	2905	04-001	22487	26724	19%	2672.4	0	0	2249	2672.4
363	Crossing Republic	Tower no 1A	Ajay Kumar		Panchsheel Crossing Vijay Nagar		Self Occupied	1700	1700	0	1700	Pakka	More Than 24 Meters	2005	401/B	Residential		Constructed	2021-12-11	VN30516	1700	2905	04-002	22487	26724	19%	2672.4	0	0	2249	2672.4
364	Crossing Republic	Tower no 1A	Ittu Sharma		Panchsheel Crossing Vijay Nagar		Rented	1150	1150	1150	0	Pakka	More Than 24 Meters	2005	403/A	Residential		Constructed	2021-12-11	VN30519	1150	2905	04-003	18462	20337.8	10%	2033.78	0	0	1846	2033.8

ZONE-3, WARD-Dundaheada(27)

Sr. No	Mohalla_Name	Govt_Plot Id	Owner_Name	Father_Name & Husband_Name	Road Name	Mobile Number	Occupancy Status	Plot Area	Total Area On Ground Floor	Total Rented Residential Builtup Area	Total Self Residential Builtup Area	House Type	Road Width	Construction Year	House Number	House Category	Rate Multiplier	Construction Status	Survey Start Date	Old Property Tax Id	Total Built Up Area	Gis Map Parcel Id	Property Label	Old Arv	New Arv	Arv Difference	Property Tax(10%)	Water Tax	Sewerage Tax	Old Tax	New Tax
365	Crossing Republic	Tower no 1A	Arjun Singh Sisdia		Panchsheel Crossing Vijay Nagar		Rented	1150	1150	1150	0	Pakka	More than 24 Meters	2005	403/B	Residential		Constructed	2021-12-11	VN30520	1150	2905	04-004	18462	20337.8	10%	2033.78	0	0	1846	2033.8
366	Crossing Republic	Tower no 1A	Ansul Rastogi And Shilpi Garg		Panchsheel Crossing Vijay Nagar Ghaziabad		Self Occupied	1450	1450	0	1450	Pakka	More than 24 Meters	2005	404/A	Residential		Constructed	2021-12-11	VN30521	1450	2905	04-005	18462	22794	23%	2279.4	0	0	1846	2279.4
367	Crossing Republic	Tower no 1A	Parvendra Kumar Singh		Panchsheel Crossing Vijay Nagar Ghaziabad		Self Occupied	1450	1450	0	1450	Pakka	More than 24 Meters	2005	406/B	Residential		Constructed	2021-12-11	VN30526	1450	2905	04-006	15845	22794	44%	2279.4	0	0	1585	2279.4






ZONE-3, WARD-Dundaheada(27)

Sr. No	Mohalla_Name	Govt_Plot Id	Owner_Name	Father_Name & Husband_Name	Road Name	Mobile Number	Occupancy Status	Plot Area	Total Area On Ground	Total Rented Residential Builtup Area	Total Self Residential Builtup Area	House Type	Road Width	Construction Year	House Number	House Category	Rate Multiplier	Construction Status	Survey Start Date	Old Property Tax Id	Total Builtup Area	Gis_Map Parcel Id	Property Label	Old Arv	New Arv	Arv_Difference	Property Tax(10%)	Water Tax	Sewerage Tax	Old Tax	New Tax
368	Crossing Republic	Tower no 1A	Anand Kumar Mishra		Panchsheel Crossing Vijay Nagar Ghaz		Self Occupied	1700	1700	0	1700	Pakka	More Than 4 Meters	2005	407/A	Residential		Constructed	2021-12-11	VN30527	1700	2905	04-007	15845	26724	69%	2672.4	0	0	1585	2672.4
369	Crossing Republic	Tower no 1A	Ramesh Kumar Singh		Panchsheel Crossing Vijay Nagar		Self Occupied	1700	1700	0	1700	Pakka	More Than 4 Meters	2005	407/B	Residential		Constructed	2021-12-11	VN30528	1700	2905	04-008	15845	26724	69%	2672.4	0	0	1585	2672.4
370	Crossing Republic	Tower no 1A	Sneh Lata Goyal		Panchsheel Crossing Vijay Nagar		Self Occupied	1700	1700	0	1700	Pakka	More Than 4 Meters	2005	501/A	Residential		Constructed	2021-12-11	VN30530	1700	2905	05-001	15845	26724	69%	2672.4	0	0	1585	2672.4

ZONE-3, WARD-Dundaheada(27)

Sr. No	Mohalla_Name	Govt_Plot_Id	Owner_Name	Father_Name & Husband_Name	Road Name	Mobile Number	Occupancy Status	Plot Area	Total Area On Ground Floor	Total Rented Residential Builtup Area	Total Self Residential Builtup Area	House Type	Road Width	Construction Year	House Number	House Category	Rate Multiplier	Construction Status	Survey Start Date	Old Property Tax Id	Total Built Up Area	Gis_Map_Parcels_Id	Property Label	Old Arv	New Arv	Arv_Difference	Property Tax(10%)	Water Tax	Sewerage Tax	Old Tax	New Tax
371	Crossing Republic	Tower no 1A	Navneet Gupta		Panchsheel Crossing Vijay Nagar		Self Occupied	1700	1700	0	1700	Pakka	More than 24 Meters	2005	501/B	Residential		Constructed	2021-12-11	VN30531	1700	2905	05-002	22487	26724	19%	2672.4	0	0	2249	2672.4
372	Crossing Republic	Tower no 1A	Bibhuti Bhusan Parida		Panchsheel Crossing Vijay Nagar Ghaz		Rented	1150	1150	1150	0	Pakka	More than 24 Meters	2005	503/A	Residential		Constructed	2021-12-11	VN30534	1150	2905	05-003	18462	20337.8	10%	2033.78	0	0	1846	2033.8
373	Crossing Republic	Tower no 1A	K. Shanmukhi Gupta / Sridevi	K. Shanmukhi Gupta	Panchsheel Crossing Vijay Nagar Ghaziabad	9650992068	Rented	1150	1150	1150	0	Pakka	More than 24 Meters	2005	503/B	Residential		Constructed	2021-12-11	VN30535	1150	2905	05-004	18462	20337.8	10%	2033.78	0	0	1846	2033.8


ZONE-3, WARD-Dundaheada(27)

Sr. No	Mohalla_Name	Govt_Plot Id	Owner_Name	Father_Name & Husband_Name	Road Name	Mobile Number	Occupancy Status	Plot Area	Total Area On Ground	Total Rented Residential Builtup Area	Total Self Residential Builtup Area	House Type	Road Width	Construction Year	House Number	House Category	Rate Multiplier	Construction Status	Survey Start Date	Old Property Tax Id	Total Builtup Area	Gis_Map_Parcels_Id	Property Label	Old Arv	New Arv	Arv_Difference	Property Tax(10%)	Water Tax	Sewerage Tax	Old Tax	New Tax
374	Crossing Republic	Tower no 1A	Dipankar Halder		Panchsheel Crossing Vijay Nagar	9811217979	Self Occupied	1450	1450	0	1450	Pakka	More than 24 Meters	2005	504/A	Residential		Constructed	2021-12-11	VN30536	1450	2905	05-005	18462	22794	23%	2279.4	0	0	1846	2279.4
375	Crossing Republic	Tower no 1A	Jasmer Singh		Panchsheel Crossing Vijay Nagar		Self Occupied	1450	1450	0	1450	Pakka	More than 24 Meters	2005	506/B	Residential		Constructed	2021-12-11	VN30541	1450	2905	05-006	15845	22794	44%	2279.4	0	0	1585	2279.4
376	Crossing Republic	Tower no 1A	Rahul Kumar		Panchsheel Crossing Vijay Nagar		Self Occupied	1700	1700	0	1700	Pakka	More than 24 Meters	2005	507/A	Residential		Constructed	2021-12-11	VN30542	1700	2905	05-007	15845	26724	69%	2672.4	0	0	1585	2672.4





ZONE-3, WARD-Dundaheada(27)

Sr. No	Mohalla_Name	Govt_Plot_Id	Owner_Name	Father_Name & Husband_Name	Road_Name	Mobile_Number	Occupancy_Status	Plot_Area	Total_Area_On_Ground_Floor	Total_Rented_Residential_Builtup_Area	Total_Self_Residential_Builtup_Area	House_Type	Road_Width	Construction_Year	House_Number	House_Category	Rate_Multiplier	Construction_Status	Survey_Start_Date	Old_Property_Tax_Id	Total_Built_Up_Area	Gis_Map_Parcel_Id	Property_Label	Old_Arv	New_Arv	Arv_Difference	Property_Tax(10%)	Water_Tax	Sewerage_Tax	Old_Tax	New_Tax
377	Crossing Republic	Tower no 1A	Devender Singh		Panchsheel Crossing Vijay Nagar		Self Occupied	1700	1700	0	1700	Pakka	More Than 4 Meters	2005	507/B	Residential		Constructed	2021-12-11	VN30543	1700	2905	05-008	15845	26724	69%	2672.4	0	0	1585	2672.4
378	Crossing Republic	Tower no 1A	M. Gay ahri		Panchsheel Crossing Vijay Nagar		Self Occupied	1700	1700	0	1700	Pakka	More Than 4 Meters	2005	601/A	Residential		Constructed	2021-12-11	VN30546	1700	2905	06-001	22487	26724	19%	2672.4	0	0	2249	2672.4

ZONE-3, WARD-Dundaheada(27)

Sr. No	Mohalla_Name	Govt_Plot_Id	Owner_Name	Father_Name & Husband_Name	Road Name	Mobile Number	Occupancy Status	Plot Area	Total Area On Ground Floor	Total Rented Residential Builtup Area	Total Self Residential Builtup Area	House Type	Road Width	Construction Year	House Number	House Category	Rate Multiplier	Construction Status	Survey Start Date	Old Property Tax Id	Total Built Up Area	Gis_Map_Parcels_Id	Property Label	Old Arv	New Arv	Arv_Difference	Property Tax(10%)	Water Tax	Sewerage Tax	Old Tax	New Tax
379	Crossing Republic	Tower no 1A	Bhawnarora / Anant Kumar Arora	Anant Kumar Arora	Panchsheel Crossing Vijay Nagar Ghaziabad		Self Occupied	1700	1700	0	1700	Pakka	More than 24 Meters	2005	601/B	Residential		Constructed	2021-12-11	VN30547	1700	2905	06-002	22487	26724	19%	2672.4	0	0	2249	2672.4
380	Crossing Republic	Tower no 1A	Dinesh Gupta		Panchsheel Crossing Vijay Nagar		Rented	1150	1150	1150	0	Pakka	More than 24 Meters	2005	603/A	Residential		Constructed	2021-12-11	VN30550	1150	2905	06-003	18462	20337.8	10%	2033.78	0	0	1846	2033.8





ZONE-3, WARD-Dundaheada(27)

Sr. No	Mohalla_Name	Govt_Plot Id	Owner_Name	Father_Name & Husband_Name	Road Name	Mobile Number	Occupancy Status	Plot Area	Total Area On Ground Floor	Total Rented Residential Builtup Area	Total Self Residential Builtup Area	House Type	Road Width	Construction Year	House Number	House Category	Rate Multiplier	Construction Status	Survey Start Date	Old Property Tax Id	Total Built Up Area	Gis_Map_Parcel_Id	Property Label	Old Arv	New Arv	Arv_Difference	Property Tax(10%)	Water Tax	Sewerage Tax	Old Tax	New Tax
381	Crossing Republic	Tower no 1A	Chandra Kishore / Chrapa	Panchsheel Crossing Vijay Nagar Ghaziabad		9650992391	Rented	1150	1150	1150	0	Pakka	More Than 24 Meters	2005	603/B	Residential		Constructed	2021-12-11	VN30551	1150	2905	06-004	18462	20337.8	10%	2033.78	0	0	1846	2033.8
382	Crossing Republic	Tower no 1A	Vinay Gurudev	Panchsheel Crossing Vijay Nagar		9650990819	Self Occupied	1450	1450	0	1450	Pakka	More Than 24 Meters	2005	604/A	Residential		Constructed	2021-12-11	VN30552	1450	2905	06-005	18462	22794	23%	2279.4	0	0	1846	2279.4





ZONE-3, WARD-Dundaheada(27)

Sr. No	Mohalla_Nam e	Govt_Plot Id	Owner_Nam e	Father_Nam e & Hus band_Nam e	Road Nam e	Mobile_Nu mber	Occ upancy _Stat us	Plot_Are a	Total_Are a_On_G round_Floor	Total_Rented_Resid ential_Built up_Are a	Total_Self_Resid ential_Built up_Are a	Hou se_Typ e	Roa d_Wid th	Constru ction_Y ear	House _Numb er	Hou se_Cat egor y	Rat e_Mul tipli er	Con stru ctio n_St atus	Surv ey_St ar t_D ate	Old _Pr ope rty_T ax _Id	Total_Built Up_Are a	Gis_Ma p_Parc el_Id	Prop erty _Lab el	Old_Ar v	New_Arv	Arv_Diff erence	Property Tax(10%)	Wat er_T ax	Sew erag e_T ax	Old_T ax	New_T ax
383	Cross ing Repu blic	Tow er no 1A	Jaya nthi Gopi Kiran / V.S. Prashant hi		Panc hshe el Cros sing Vijay Nagar Ghaziabad	9482234870	Self Occ upie d	1450	1450	0	1450	Pak ka	Mor eTh an2 4Meters	2005	606/B	Resi dent ial		Con stru cted	202 1-12- 11	VN3 055 7	1450	2905	06- 006	15845	22794	44%	2279.4	0	0	1585	2279.4
384	Cross ing Repu blic	Tow er no 1A	Rak esh Kumar Sinha		Panc hshe el Cros sing Vijay Nagar	8861907555	Self Occ upie d	1700	1700	0	1700	Pak ka	Mor eTh an2 4Meters	2005	607/A	Resi dent ial		Con stru cted	202 1-12- 11	VN3 055 8	1700	2905	06- 007	15845	26724	69%	2672.4	0	0	1585	2672.4





ZONE-3, WARD-Dundaheada(27)

Sr. No	Mohalla_Name	Govt_Plot Id	Owner_Name	Father_Name & Husband_Name	Road Name	Mobile Number	Occupancy Status	Plot Area	Total Area On Ground	Total Rented Residential Builtup Area	Total Self Residential Builtup Area	House Type	Road Width	Construction Year	House Number	House Category	Rate Multiplier	Construction Status	Survey Start Date	Old Property Tax Id	Total Builtup Area	Gis_Map_Parcel Id	Property Label	Old Arv	New Arv	Arv_Difference	Property Tax(10%)	Water Tax	Sewerage Tax	Old Tax	New Tax
385	Crossing Republic	Tower no 1A	Amit Saroha		Panchsheel Crossing Vijay Nagar		Self Occupied	1700	1700	0	1700	Pakka	More than 24 Meters	2005	607/B	Residential		Constructed	2021-12-11	VN30559	1700	2905	06-008	15845	26724	69%	2672.4	0	0	1585	2672.4
386	Crossing Republic	Tower no 1A	U. Sudeep		Panchsheel Crossing Vijay Nagar		Self Occupied	1700	1700	0	1700	Pakka	More than 24 Meters	2005	701/A	Residential		Constructed	2021-12-11	VN30562	1700	2905	07-001	22487	26724	19%	2672.4	0	0	2249	2672.4
387	Crossing Republic	Tower no 1A	Anurag Kahre		Panchsheel Crossing Vijay Nagar		Self Occupied	1700	1700	0	1700	Pakka	More than 24 Meters	2005	701/B	Residential		Constructed	2021-12-11	VN30563	1700	2905	07-002	22487	26724	19%	2672.4	0	0	2249	2672.4

ZONE-3, WARD-Dundaheada(27)

Sr. No	Mohalla_Name	Govt_Plot Id	Owner_Name	Father_Name & Husband_Name	Road Name	Mobile Number	Occupancy Status	Plot Area	Total Area On Ground Floor	Total Rented Residential Builtup Area	Total Self Residential Builtup Area	House Type	Road Width	Construction Year	House Number	House Category	Rate Multiplier	Construction Status	Survey Start Date	Old Property Tax Id	Total Built Up Area	Gis_Map_Parcel_Id	Property Label	Old Arv	New Arv	Arv_Difference	Property Tax(10%)	Water Tax	Sewerage Tax	Old Tax	New Tax
388	Crossing Republic	Tower no 1A	Nee raj Goswami		Panchsheel Crossing Vijay Nagar		Rented	1150	1150	1150	0	Pakka	More than 24 Meters	2005	703/A	Residential		Constructed	2021-12-11	VN30566	1150	2905	07-003	18462	20337.8	10%	2033.78	0	0	1846	2033.8
389	Crossing Republic	Tower no 1A	S. Adimaheswara Rao		Panchsheel Crossing Vijay Nagar Ghaz	9650992315	Rented	1150	1150	1150	0	Pakka	More than 24 Meters	2005	703/B	Residential		Constructed	2021-12-11	VN30567	1150	2905	07-004	18462	20337.8	10%	2033.78	0	0	1846	2033.8
390	Crossing Republic	Tower no 1A	Eka m Preet Singh		Panchsheel Crossing Vijay Nagar		Self Occupied	1450	1450	0	1450	Pakka	More than 24 Meters	2005	704/A	Residential		Constructed	2021-12-11	VN30568	1450	2905	07-005	18462	22794	23%	2279.4	0	0	1846	2279.4





ZONE-3, WARD-Dundaheada(27)

Sr. No	Mohalla_Name	Govt_Plot Id	Owner_Name	Father_Name & Husband_Name	Road Name	Mobile Number	Occupancy Status	Plot Area	Total Area On Ground	Total Rented Residential Builtup Area	Total Self Residential Builtup Area	House Type	Road Width	Construction Year	House Number	House Category	Rate Multiplier	Construction Status	Survey Start Date	Old Property Tax Id	Total Builtup Area	Gis_Map_Parcel_Id	Property Label	Old Arv	New Arv	Arv_Difference	Property Tax(10%)	Water Tax	Sewerage Tax	Old Tax	New Tax
391	Crossing Republic	Tower no 1A	V. Sathish Naik		Panchsheel Crossing Vijay Nagar		Self Occupied	1450	1450	0	1450	Pakka	More than 24 Meters	2005	706/B	Residential		Constructed	2021-12-11	VN30573	1450	2905	07-006	15845	22794	44%	2279.4	0	0	1585	2279.4
392	Crossing Republic	Tower no 1A	Sunil Jumde		Panchsheel Crossing Vijay Nagar	9650991561	Self Occupied	1700	1700	0	1700	Pakka	More than 24 Meters	2005	707/A	Residential		Constructed	2021-12-11	VN30574	1700	2905	07-007	15845	26724	69%	2672.4	0	0	1585	2672.4
393	Crossing Republic	Tower no 1A	Rachna Guilati		Panchsheel Crossing Vijay Nagar		Self Occupied	1700	1700	0	1700	Pakka	More than 24 Meters	2005	707/B	Residential		Constructed	2021-12-11	VN30575	1700	2905	07-008	15845	26724	69%	2672.4	0	0	1585	2672.4

ZONE-3, WARD-Dundaheada(27)

Sr. No	Mohalla_Name	Govt_Plot Id	Owner_Name	Father_Name & Husband_Name	Road Name	Mobile Number	Occupancy Status	Plot Area	Total Area On Ground Floor	Total Rented Residential Builtup Area	Total Self Residential Builtup Area	House Type	Road Width	Construction Year	House Number	House Category	Rate Multiplier	Construction Status	Survey Start Date	Old Property Tax Id	Total Built Up Area	Gis Map Parcel Id	Property Label	Old Arv	New Arv	Arv Difference	Property Tax(10%)	Water Tax	Sewerage Tax	Old Tax	New Tax
394	Crossing Republic	Tower no 1A	Dharmendra Kumar Jain / Indu Jain	Dharmendra Kumar Jain	Panchsheel Crossing Vijay Nagar Ghaziabad		Self Occupied	1700	1700	0	1700	Pakka	More than 24 Meters	2005	801/A	Residential		Constructed	2021-12-11	VN30578	1700	2905	08-001	22487	26724	19%	2672.4	0	0	2249	2672.4
395	Crossing Republic	Tower no 1A	Arun Kumar		Panchsheel Crossing Vijay Nagar		Self Occupied	1700	1700	0	1700	Pakka	More than 24 Meters	2005	801/B	Residential		Constructed	2021-12-11	VN30579	1700	2905	08-002	22487	26724	19%	2672.4	0	0	2249	2672.4
396	Crossing Republic	Tower no 1A	Deepak Goel		Panchsheel Crossing Vijay Nagar	9650992035	Rented	1150	1150	1150	0	Pakka	More than 24 Meters	2005	803/A	Residential		Constructed	2021-12-11	VN30582	1150	2905	08-003	18462	20337.8	10%	2033.78	0	0	1846	2033.8





ZONE-3, WARD-Dundaheada(27)

Sr. No	Mohalla_Name	Govt_Plot Id	Owner_Name	Father_Name & Husband_Name	Road Name	Mobile Number	Occupancy Status	Plot Area	Total Area On Ground	Total Rented Residential Builtup Area	Total Self Residential Builtup Area	House Type	Road Width	Construction Year	House Number	House Category	Rate Multiplier	Construction Status	Survey Start Date	Old Property Tax Id	Total Builtup Area	Gis_Map_Parcel Id	Property Label	Old Arv	New Arv	Arv_Difference	Property Tax(10%)	Water Tax	Sewerage Tax	Old Tax	New Tax
397	Crossing Republic	Tower no 1A	Lalit Verma		Panchsheel Crossing Vijay Nagar		Rented	1150	1150	1150	0	Pakka	More than 24 Meters	2005	803/B	Residential		Constructed	2021-12-11	VN30583	1150	2905	08-004	18462	20337.8	10%	2033.78	0	0	1846	2033.8
398	Crossing Republic	Tower no 1A	Avanindra Gautam		Panchsheel Crossing Vijay Nagar		Self Occupied	1450	1450	0	1450	Pakka	More than 24 Meters	2005	804/A	Residential		Constructed	2021-12-11	VN30584	1450	2905	08-005	18462	22794	23%	2279.4	0	0	1846	2279.4
399	Crossing Republic	Tower no 1A	Mee nu Bhandari		Panchsheel Crossing Vijay Nagar	9871880884	Self Occupied	1450	1450	0	1450	Pakka	More than 24 Meters	2005	806/B	Residential		Constructed	2021-12-11	VN30589	1450	2905	08-006	15845	22794	44%	2279.4	0	0	1585	2279.4





ZONE-3, WARD-Dundaheada(27)

Sr. No	Mohalla_Name	Govt_Plot Id	Owner_Name	Father_Name & Husband_Name	Road Name	Mobile Number	Occupancy Status	Plot Area	Total Area On Ground Floor	Total Rented Residential Builtup Area	Total Self Residential Builtup Area	House Type	Road Width	Construction Year	House Number	House Category	Rate Multiplier	Construction Status	Survey Start Date	Old Property Tax Id	Total Builtup Area	Gis_Map_Parcels_Id	Property Label	Old Arv	New Arv	Arv_Difference	Property Tax(10%)	Water Tax	Sewerage Tax	Old Tax	New Tax
400	Crossing Republic	Tower no 1A	Richa Jain		Panchsheel Crossing Vijay Nagar	9953839900	Self Occupied	1700	1700	0	1700	Pakka	More Than 24 Meters	2005	807-A	Residential		Constructed	2021-12-11	VN30590	1700	2905	08-007	15845	26724	69%	2672.4	0	0	1585	2672.4
401	Crossing Republic	Tower no 1A	Sanjay Kumar Agarwal		Panchsheel Crossing Vijay Nagar Ghaziaba		Self Occupied	1700	1700	0	1700	Pakka	More Than 24 Meters	2005	807/B	Residential		Constructed	2021-12-11	VN30591	1700	2905	08-008	15845	26724	69%	2672.4	0	0	1585	2672.4
402	Crossing Republic	Tower no 1A	Anita Singh		Panchsheel Crossing Vijay Nagar	9958090910	Self Occupied	1700	1700	0	1700	Pakka	More Than 24 Meters	2005	901/A	Residential		Constructed	2021-12-11	VN30594	1700	2905	09-001	15845	26724	69%	2672.4	0	0	1585	2672.4





ZONE-3, WARD-Dundaheada(27)

Sr. No	Mohalla_Name	Govt_Plot Id	Owner_Name	Father_Name & Husband_Name	Road Name	Mobile Number	Occupancy Status	Plot Area	Total Area On Ground	Total Rented Residential Builtup Area	Total Self Residential Builtup Area	House Type	Road Width	Construction Year	House Number	House Category	Rate Multiplier	Construction Status	Survey Start Date	Old Property Tax Id	Total Builtup Area	Gis_Map_Parcels_Id	Property Label	Old Arv	New Arv	Arv_Difference	Property Tax(10%)	Water Tax	Sewerage Tax	Old Tax	New Tax
403	Crossing Republic	Tower no 1A	Abdul Firoz Khan		Panchsheel Crossing Vijay Nagar		Self Occupied	1700	1700	0	1700	Pakka	More Than 24 Meters	2005	901/B	Residential		Constructed	2021-12-11	VN30595	1700	2905	09-002	22487	26724	19%	2672.4	0	0	2249	2672.4
404	Crossing Republic	Tower no 1A	Manish Chaturvedi		Panchsheel Crossing Vijay Nagar		Rented	1150	1150	1150	0	Pakka	More Than 24 Meters	2005	903/A	Residential		Constructed	2021-12-11	VN30598	1150	2905	09-003	18462	20337.8	10%	2033.78	0	0	1846	2033.8
405	Crossing Republic	Tower no 1A	D.S Bhattacharya		Panchsheel Crossing Vijay Nagar		Rented	1150	1150	1150	0	Pakka	More Than 24 Meters	2005	903/B	Residential		Constructed	2021-12-11	VN30599	1150	2905	09-004	18462	20337.8	10%	2033.78	0	0	1846	2033.8





ZONE-3, WARD-Dundaheada(27)

Sr. No	Mohalla_Name	Govt_Plot Id	Owner_Name	Father_Name & Husband_Name	Road Name	Mobile Number	Occupancy Status	Plot Area	Total Area On Ground Floor	Total Rented Residential Builtup Area	Total Self Residential Builtup Area	House Type	Road Width	Construction Year	House Number	House Category	Rate Multiplier	Construction Status	Survey Start Date	Old Property Tax Id	Total Builtup Area	Gis_Map_Parcels_Id	Property Label	Old Arv	New Arv	Arv_Difference	Property Tax(10%)	Water Tax	Sewerage Tax	Old Tax	New Tax
406	Crossing Republic	Tower no 1A	Peeyush Arya		Panchsheel Crossing Vijay Nagar		Self Occupied	1450	1450	0	1450	Pakka	More Than 24 Meters	2005	904/A	Residential		Constructed	2021-12-11	VN3060	1450	2905	09-005	18462	22794	23%	2279.4	0	0	1846	2279.4
407	Crossing Republic	Tower no 1A	Sarvesh Kumar Katiyar / Alka Katiyar	Sarvesh Kumar Katiyar	Panchsheel Crossing Vijay Nagar Ghaziabad	9711229715	Self Occupied	1450	1450	0	1450	Pakka	More Than 24 Meters	2005	906/B	Residential		Constructed	2021-12-11	VN30605	1450	2905	09-006	15845	22794	44%	2279.4	0	0	1585	2279.4





ZONE-3, WARD-Dundaheada(27)

Sr. No	Mohalla_Name	Govt_Plot_Id	Owner_Name	Father_Name & Husband_Name	Road Name	Mobile Number	Occupancy Status	Plot Area	Total Area On Ground Floor	Total Rented Residential Builtup Area	Total Self Residential Builtup Area	House Type	Road Width	Construction Year	House Number	House Category	Rate Multiplier	Construction Status	Survey Start Date	Old Property Tax Id	Total Built Up Area	Gis_Map_Parcels_Id	Property Label	Old Arv	New Arv	Arv_Difference	Property Tax(10%)	Water Tax	Sewerage Tax	Old Tax	New Tax
408	Crossing Republic	Tower no 1A	Nirmal Sharma / Pushpesh Dutt		Panchsheel Crossing Vijay Nagar Ghaziabad		Self Occupied	17000	1700	0	1700	Pakka	More Than 24 Meters	2005	907/A	Residential		Constructed	2021-12-11	VN30606	1700	2905	09-007	15845	26724	69%	2672.4	0	0	1585	2672.4
409	Crossing Republic	Tower no 1A	Shalabh Varshey		Panchsheel Crossing Vijay Nagar		Self Occupied	1700	1700	0	1700	Pakka	More Than 24 Meters	2005	907/B	Residential		Constructed	2021-12-11	VN30607	1700	2905	09-008	15845	26724	69%	2672.4	0	0	1585	2672.4
410	Crossing Republic	Tower no 1A	Gaurav Kapoor		Panchsheel Crossing Vijay Nagar	9899894925	Self Occupied	1700	1700	0	1700	Pakka	More Than 24 Meters	2005	1001/A	Residential		Constructed	2021-12-11	VN30615	1700	2905	10-001	22487	26724	19%	2672.4	0	0	2249	2672.4





ZONE-3, WARD-Dundaheada(27)

Sr. No	Mohalla_Name	Govt_Plot_Id	Owner_Name	Father_Name & Husband_Name	Road_Name	Mobile_Number	Occupancy_Status	Plot_Area	Total_Area_On_Ground_Floor	Total_Rented_Residential_Builtup_Area	Total_Self_Residential_Builtup_Area	House_Type	Road_Width	Construction_Year	House_Number	House_Category	Rate_Multiplier	Construction_Status	Survey_Start_Date	Old_Property_Tax_Id	Total_Built_Up_Area	Gis_Map_Parcels_Id	Property_Label	Old_Arv	New_Arv	Arv_Difference	Property_Tax(10%)	Water_Tax	Sewerage_Tax	Old_Tax	New_Tax
411	Crossing Republic	Tower no 1A	Mahendra Nath Verma And Vikash Srivastava		Panchsheel Crossing Vijayar Nagar Ghaziabad	9717329213	Self Occupied	1700	1700	0	1700	Pakka	More Than 24 Meters	2005	1001/B	Residential		Constructed	2021-12-11	VN30616	1700	2905	10-002	22487	26724	19%	2672.4	0	0	2249	2672.4
412	Crossing Republic	Tower no 1A	Manish Kumar Singh		Panchsheel Crossing Vijayar Nagar		Rented	1150	1150	1150	0	Pakka	More Than 24 Meters	2005	1003/A	Residential		Constructed	2021-12-11	VN30619	1150	2905	10-003	18462	20337.8	10%	2033.78	0	0	1846	2033.8





ZONE-3, WARD-Dundaheada(27)

Sr. No	Mohalla_Name	Govt_Plot Id	Owner_Name	Father_Name & Husband_Name	Road Name	Mobile_Number	Occupancy_Status	Plot_Area	Total_Area_On_Ground_Floor	Total_Rented_Residential_Builtup_Area	Total_Self_Residential_Builtup_Area	House_Type	Road_Width	Construction_Year	House_Number	House_Category	Rate_Multiplier	Construction_Status	Survey_Start_Date	Old_Property_Tax_Id	Total_Builtup_Area	Gis_Map_Parcels_Id	Property_Label	Old_Arv	New_Arv	Arv_Difference	Property_Tax(10%)	Water_Tax	Sewerage_Tax	Old_Tax	New_Tax
413	Crossing Republic	Tower no 1A	Pawan Kumar Pandey		Panchsheel Crossing Vijay Nagar Ghaz		Rented	1150	1150	1150	0	Pakka	More Than 4Meters	2005	1003/B	Residential		Constructed	2021-12-11	VN30620	1150	2905	10-004	18462	20337.8	10%	2033.78	0	0	1846	2033.8
414	Crossing Republic	Tower no 1A	Supriti		Panchsheel Crossing Vijay Nagar	8800795667	Self Occupied	1450	1450	0	1450	Pakka	More Than 4Meters	2005	1004/A	Residential		Constructed	2021-12-11	VN30621	1450	2905	10-005	18462	22794	23%	2279.4	0	0	1846	2279.4
415	Crossing Republic	Tower no 1A	Sachin Kumar Sharma		Panchsheel Crossing Vijay Nagar Ghaz		Self Occupied	1450	1450	0	1450	Pakka	More Than 4Meters	2005	1006/B	Residential		Constructed	2021-12-11	VN30627	1450	2905	10-006	15845	22794	44%	2279.4	0	0	1585	2279.4





ZONE-3, WARD-Dundaheada(27)

Sr. No	Mohalla_Name	Govt_Plot Id	Owner_Name	Father_Name & Husband_Name	Road Name	Mobile_Number	Occupancy Status	Plot_Area	Total_Area_On_Ground_Floor	Total_Rented_Residential_Builtup_Area	Total_Self_Residential_Builtup_Area	House_Type	Road_Width	Construction_Year	House_Number	House_Category	Rate_Multiplier	Construction_Status	Survey_Start_Date	Old_Property_Tax_Id	Total_Builtup_Area	Gis_Map_Parcels_Id	Property_Label	Old_Arv	New_Arv	Arv_Difference	Property_Tax(10%)	Water_Tax	Sewerage_Tax	Old_Tax	New_Tax
416	Crossing Republic	Tower no 1A	Sudha Singh / Neksingh	Neksingh	Panchsheel Crossing Vijay Nagar Ghaziabad	9810678897	Self Occupied	1700	1700	0	1700	Pakka	More Than 24 Meters	2005	1007/A	Residential		Constructed	2021-12-11	VN30628	1700	2905	10-007	15845	26724	69%	2672.4	0	0	1585	2672.4
417	Crossing Republic	Tower no 1A	Partha Nag		Panchsheel Crossing Vijay Nagar		Self Occupied	1700	1700	0	1700	Pakka	More Than 24 Meters	2005	1007/B	Residential		Constructed	2021-12-11	VN30629	1700	2905	10-008	15845	26724	69%	2672.4	0	0	1585	2672.4
418	Crossing Republic	Tower no 1A	Sarbh Gupta		Panchsheel Crossing Vijay Nagar	9650992871	Self Occupied	1700	1700	0	1700	Pakka	More Than 24 Meters	2005	1101/A	Residential		Constructed	2021-12-11	VN30632	1700	2905	11-001	22487	26724	19%	2672.4	0	0	2249	2672.4

ZONE-3, WARD-Dundaheada(27)

Sr. No	Mohalla_Name	Govt_Plot Id	Owner_Name	Father_Name & Husband_Name	Road Name	Mobile Number	Occupancy Status	Plot Area	Total Area On Ground	Total Rented Residential Builtup Area	Total Self Residential Builtup Area	House Type	Road Width	Construction Year	House Number	House Category	Rate Multiplier	Construction Status	Survey Start Date	Old Property Tax Id	Total Builtup Area	Gis_Map_Parcels_Id	Property Label	Old Arv	New Arv	Arv_Difference	Property Tax(10%)	Water Tax	Sewerage Tax	Old Tax	New Tax
419	Crossing Republic	Tower no 1A	Ashok Kumar		Panchsheel Crossing Vijay Nagar		Self Occupied	1700	1700	0	1700	Pakka	More Than 4 Meters	2005	1101/B	Residential		Constructed	2021-12-11	VN30633	1700	2905	11-002	22487	26724	19%	2672.4	0	0	2249	2672.4
420	Crossing Republic	Tower no 1A	Vineta Tyagi		Panchsheel Crossing Vijay Nagar		Rented	1150	1150	1150	0	Pakka	More Than 4 Meters	2005	1103/A	Residential		Constructed	2021-12-11	VN30636	1150	2905	11-003	18462	20337.8	10%	2033.78	0	0	1846	2033.8
421	Crossing Republic	Tower no 1A	Amit Kulkeshtha		Panchsheel Crossing Vijay Nagar		Self Occupied	1450	1450	0	1450	Pakka	More Than 4 Meters	2005	1104/A	Residential		Constructed	2021-12-11	VN30638	1450	2905	11-005	18462	22794	23%	2279.4	0	0	1846	2279.4





ZONE-3, WARD-Dundaheada(27)

Sr. No	Mohalla_Name	Govt_Plot Id	Owner_Name	Father_Name & Husband_Name	Road Name	Mobile Number	Occupancy Status	Plot Area	Total Area On Ground	Total Rented Residential Builtup Area	Total Self Residential Builtup Area	House Type	Road Width	Construction Year	House Number	House Category	Rate Multiplier	Construction Status	Survey Start Date	Old Property Tax Id	Total Built Up Area	Gis_Map Parcel Id	Property Label	Old Arv	New Arv	Arv_Difference	Property Tax(10%)	Water Tax	Sewerage Tax	Old Tax	New Tax
422	Crossing Republic	Tower no 1A	Satyendra Asthana		Panchsheel Crossing Vijay Nagar		Self Occupied	1450	1450	0	1450	Pakka	More than 24 Meters	2005	1106/B	Residential		Constructed	2021-12-11	VN30910	1450	2905	11-006	15805	22794	44%	2279.4	0	0	1581	2279.4
423	Crossing Republic	Tower no 1A	Satvir Singh		Panchsheel Crossing Vijay Nagar	8355943781	Self Occupied	1700	1700	0	1700	Pakka	More than 24 Meters	2005	1107/A	Residential		Constructed	2021-12-11	VN30644	1700	2905	11-007	15845	26724	69%	2672.4	0	0	1585	2672.4
424	Crossing Republic	Tower no 1A	Sunil Saroha		Panchsheel Crossing Vijay Nagar	9999914012	Self Occupied	1700	1700	0	1700	Pakka	More than 24 Meters	2005	1107/B	Residential		Constructed	2021-12-11	VN30645	1700	2905	11-008	15845	26724	69%	2672.4	0	0	1585	2672.4





ZONE-3, WARD-Dundaheada(27)

Sr. No	Mohalla_Name	Govt_Plot_Id	Owner_Name	Father_Name & Husband_Name	Road Name	Mobile Number	Occupancy Status	Plot Area	Total Area On Ground	Total Rented Residential Builtup Area	Total Self Residential Builtup Area	House Type	Road Width	Construction Year	House Number	House Category	Rate Multiplier	Construction Status	Survey Start Date	Old Property Tax Id	Total Builtup Area	Gis_Map_Parcels_Id	Property Label	Old Arv	New Arv	Arv_Difference	Property Tax(10%)	Water Tax	Sewerage Tax	Old Tax	New Tax
425	Crossing Republic	Tower no 1A	Pratibha Gupta		Panchsheel Crossing Vijay Nagar		Self Occupied	1700	1700	0	1700	Pakka	More than 24 Meters	2005	1201/A	Residential		Constructed	2021-12-11	VN30648	1700	2905	12-001	22487	26724	19%	2672.4	0	0	2249	2672.4
426	Crossing Republic	Tower no 1A	Rohit Jacob / Clara Jacob		Panchsheel Crossing Vijay Nagar Ghaz		Self Occupied	1700	1700	0	1700	Pakka	More than 24 Meters	2005	1201/B	Residential		Constructed	2021-12-11	VN30649	1700	2905	12-002	22487	26724	19%	2672.4	0	0	2249	2672.4
427	Crossing Republic	Tower no 1A	Santosh Kumar		Panchsheel Crossing Vijay Nagar		Rented	1150	1150	1150	0	Pakka	More than 24 Meters	2005	1203/A	Residential		Constructed	2021-12-11	VN30652	1150	2905	12-003	18462	20337.8	10%	2033.78	0	0	1846	2033.8





ZONE-3, WARD-Dundaheada(27)

Sr. No	Mohalla_Name	Govt_Plot Id	Owner_Name	Father_Name & Husband_Name	Road Name	Mobile Number	Occupancy Status	Plot Area	Total Area On Ground	Total Rented Residential Builtup Area	Total Self Residential Builtup Area	House Type	Road Width	Construction Year	House Number	House Category	Rate Multiplier	Construction Status	Survey Start Date	Old Property Tax Id	Total Builtup Area	Gis_Map_Parcels_Id	Property Label	Old Arv	New Arv	Arv_Difference	Property Tax(10%)	Water Tax	Sewerage Tax	Old Tax	New Tax
428	Crossing Republic	Tower no 1A	Manoj Kumar		Panchsheel Crossing Vijay Nagar		Rented	1150	1150	1150	0	Pakka	More than 24 Meters	2005	1203/B	Residential		Constructed	2021-12-11	VN30653	1150	2905	12-004	18462	20337.8	10%	2033.78	0	0	1846	2033.8
429	Crossing Republic	Tower no 1A	Anup Kumar Sharma		Panchsheel Crossing Vijay Nagar		Self Occupied	1450	1450	0	1450	Pakka	More than 24 Meters	2005	1204/A	Residential		Constructed	2021-12-11	VN30654	1450	2905	12-005	18462	22794	23%	2279.4	0	0	1846	2279.4
430	Crossing Republic	Tower no 1A	Vinay Kumar		Panchsheel Crossing Vijay Nagar		Self Occupied	1450	1450	0	1450	Pakka	More than 24 Meters	2005	1206/B	Residential		Constructed	2021-12-11	VN30659	1450	2905	12-006	15845	22794	44%	2279.4	0	0	1585	2279.4





ZONE-3, WARD-Dundaheada(27)

Sr. No	Mohalla_Name	Govt_Plot_Id	Owner_Name	Father_Name & Husband_Name	Road Name	Mobile Number	Occupancy Status	Plot Area	Total Area On Ground Floor	Total Rented Residential Builtup Area	Total Self Residential Builtup Area	House Type	Road Width	Construction Year	House Number	House Category	Rate Multiplier	Construction Status	Survey Start Date	Old Property Tax Id	Total Built Up Area	Gis_Map_Parcel_Id	Property Label	Old Arv	New Arv	Arv_Difference	Property Tax(10%)	Water Tax	Sewerage Tax	Old Tax	New Tax
431	Crossing Republic	Tower no 1A	Ajay Kumar Pandey / Ramya Pandey	Ajay Kumar Pandey	Panchsheel Crossing Vijay Nagar Ghaziabad		Self Occupied	1700	1700	0	1700	Pakka	More than 24 Meters	2005	1207/A	Residential		Constructed	2021-12-11	VN30660	1700	2905	12-007	15845	26724	69%	2672.4	0	0	1585	2672.4
432	Crossing Republic	Tower no 1A	Vipin Verma		Panchsheel Crossing Vijay Nagar	9911058182	Self Occupied	1700	1700	0	1700	Pakka	More than 24 Meters	2005	1207/B	Residential		Constructed	2021-12-11	VN30663	1700	2905	12-008	15845	26724	69%	2672.4	0	0	1585	2672.4





ZONE-3, WARD-Dundaheada(27)

Sr. No	Mohalla_Nam e	Govt_Plot Id	Owner_Nam e	Father_Nam e & Husb and_Nam e	Road Nam e	Mobile_Nu mber	Occu pancy_Stat us	Plot_Are a	Total_Are a_On_G round_Floor	Total_Rented_Resid ential_Built up_Are a	Total_Self_Resid ential_Built up_Are a	Hou se_Typ e	Roa d_Wid th	Constru ction_Y ear	House _Numb er	Hou se_Cat egor y	Rat e_Mul tipli er	Con stru ction_Stat us	Surv ey_Star t_D ate	Old _Pr ope rty_Tax _Id	Total_Built_ Up_Are a	Gis_Ma p_Parc el_Id	Prop erty_Lab el	Old_Ar v	New_Arv	Arv_Diff erence	Property Tax(10%)	Wat er_T ax	Sew erag e_T ax	Old_T ax	New_T ax
433	Cross ing Republic	Tower no 1A	Anir ban Ghosh Roy And Say anta ni Ghosh Roy		Panc hshe el Cross ing Vijay Nagar Ghaziabad	9158894894	Self Occ upied	1700	1700	0	1700	Pak ka	More than 24 Meters	2005	1301/A	Resid ential		Con stru cted	2021-12-11	VN30666	1700	2905	13-001	22487	26724	19%	2672.4	0	0	2249	2672.4
434	Cross ing Republic	Tower no 1A	Kalp ana Gupta / P.M Gupta	P. M. Gupta	Panc hshe el Cross ing Vijay Nagar Ghaziabad		Self Occ upied	1700	1700	0	1700	Pak ka	More than 24 Meters	2005	1301/B	Resid ential		Con stru cted	2021-12-11	VN30667	1700	2905	13-002	22487	26724	19%	2672.4	0	0	2249	2672.4





ZONE-3, WARD-Dundaheada(27)

Sr. No	Mohalla_Name	Govt_Plot Id	Owner_Name	Father_Name & Husband_Name	Road Name	Mobile Number	Occupancy Status	Plot Area	Total Area On Ground	Total Rented Residential Builtup Area	Total Self Residential Builtup Area	House Type	Road Width	Construction Year	House Number	House Category	Rate Multiplier	Construction Status	Survey Start Date	Old Property Tax Id	Total Built Up Area	Gis_Map_Parcels_Id	Property Label	Old Arv	New Arv	Arv_Difference	Property Tax(10%)	Water Tax	Sewerage Tax	Old Tax	New Tax
435	Crossing Republic	Tower no 1A	Puneet Gupta		Panchsheel Crossing Vijay Nagar		Rented	1150	1150	1150	0	Pakka	More than 4Meters	2005	1303/A Tower-1	Residential		Constructed	2021-12-11	VN30670	1150	2905	13-003	18462	20337.8	10%	2033.78	0	0	1846	2033.8
436	Crossing Republic	Tower no 1A	Nitin Kumar Tyagi		Panchsheel Crossing Vijay Nagar		Rented	1150	1150	1150	0	Pakka	More than 4Meters	2005	1303/B Tower-1	Residential		Constructed	2021-12-11	VN30671	1150	2905	13-004	18462	20337.8	10%	2033.78	0	0	1846	2033.8
437	Crossing Republic	Tower no 1A	Arin Chakraborti		Panchsheel Crossing Vijay Nagar		Self Occupied	1450	1450	0	1450	Pakka	More than 4Meters	2005	1304/A	Residential		Constructed	2021-12-11	VN30672	1450	2905	13-005	18462	22794	23%	2279.4	0	0	1846	2279.4





ZONE-3, WARD-Dundaheada(27)

Sr. No	Mohalla_Name	Govt_Plot Id	Owner_Name	Father_Name & Husband_Name	Road Name	Mobile Number	Occupancy Status	Plot Area	Total Area On Ground	Total Rented Residential Builtup Area	Total Self Residential Builtup Area	House Type	Road Width	Construction Year	House Number	House Category	Rate Multiplier	Construction Status	Survey Start Date	Old Property Tax Id	Total Built Up Area	Gis_Map_Parcels_Id	Property Label	Old Arv	New Arv	Arv_Difference	Property Tax(10%)	Water Tax	Sewerage Tax	Old Tax	New Tax
438	Crossing Republic	Tower no 1A	Rajiv Charles		Panchsheel Crossing Vijay Nagar	9810599891	Self Occupied	1450	1450	0	1450	Pakka	More than 24 Meters	2005	1306/B	Residential		Constructed	2021-12-11	VN3067	1450	2905	13-006	15845	22794	44%	2279.4	0	0	1585	2279.4
439	Crossing Republic	Tower no 1A	Avtar Singh Channa		Panchsheel Crossing Vijay Nagar	9873441015	Self Occupied	1700	1700	0	1700	Pakka	More than 24 Meters	2005	1307/A	Residential		Constructed	2021-12-11	VN30678	1700	2905	13-007	15845	26724	69%	2672.4	0	0	1585	2672.4
440	Crossing Republic	Tower no 1A	Shamim Akhtar		Panchsheel Crossing Vijay Nagar		Self Occupied	1700	1700	0	1700	Pakka	More than 24 Meters	2005	1307/B	Residential		Constructed	2021-12-11	VN30679	1700	2905	13-008	15845	26724	69%	2672.4	0	0	1585	2672.4





ZONE-3, WARD-Dundaheada(27)

Sr. No	Mohalla_Name	Govt_Plot Id	Owner_Name	Father_Name & Husband_Name	Road Name	Mobile Number	Occupancy Status	Plot Area	Total Area On Ground	Total Rented Residential Builtup Area	Total Self Residential Builtup Area	House Type	Road Width	Construction Year	House Number	House Category	Rate Multiplier	Construction Status	Survey Start Date	Old Property Tax Id	Total Builtup Area	Gis_Map_Parcel_Id	Property Label	Old Arv	New Arv	Arv_Difference	Property Tax(10%)	Water Tax	Sewerage Tax	Old Tax	New Tax
441	Crossing Republic	Tower no 1A	Nalini Verma		Panchsheel Crossing Vijay Nagar	9650189149	Self Occupied	1700	1700	0	1700	Pakka	More than 24 Meters	2005	1401/A	Residential		Constructed	2021-12-11	VN30682	1700	2905	14-001	22487	26724	19%	2672.4	0	0	2249	2672.4
442	Crossing Republic	Tower no 1A	Indramreet Baidwan		Panchsheel Crossing Vijay Nagar		Self Occupied	1700	1700	0	1700	Pakka	More than 24 Meters	2005	1401/B	Residential		Constructed	2021-12-11	VN30949	1700	2905	14-002	22446	26724	19%	2672.4	0	0	2245	2672.4
443	Crossing Republic	Tower no 1A	Vinod Kumar Sinha		Panchsheel Crossing Vijay Nagar		Rented	1150	1150	1150	0	Pakka	More than 24 Meters	2005	1403/B	Residential		Constructed	2021-12-11	VN30686	1150	2905	14-004	18462	20337.8	10%	2033.78	0	0	1846	2033.8





ZONE-3, WARD-Dundaheada(27)

Sr. No	Mohalla_Name	Govt_Plot_Id	Owner_Name	Father_Name & Husband_Name	Road Name	Mobile Number	Occupancy Status	Plot Area	Total Area On Ground Floor	Total Rented Residential Builtup Area	Total Self Residential Builtup Area	House Type	Road Width	Construction Year	House Number	House Category	Rate Multiplier	Construction Status	Survey Start Date	Old Property Tax Id	Total Built Up Area	Gis Parcel Id	Property Label	Old Arv	New Arv	Arv Difference	Property Tax(10%)	Water Tax	Sewerage Tax	Old Tax	New Tax
444	Crossing Republic	Tower no 1A	Vinod Kumar Garg/Snehlatra	Vinod Kumar Garg	Panchsheel Crossing Vijay Nagar Ghaziabad	9953130438	Self Occupied	1450	1450	0	1450	Pakka	More Than 24 Meters	2005	1404/A	Residential		Constructed	2021-12-11	VN30687	1450	2905	14-005	18462	22794	23%	2279.4	0	0	1846	2279.4
445	Crossing Republic	Tower no 1A	Vikash Goyal		Panchsheel Crossing Vijay Nagar		Self Occupied	1450	1450	0	1450	Pakka	More Than 24 Meters	2005	1406/B	Residential		Constructed	2021-12-11	VN30692	1450	2905	14-006	15845	22794	44%	2279.4	0	0	1585	2279.4
446	Crossing Republic	Tower no 1A	Abhishek Kumar Jain		Panchsheel Crossing Vijay Nagar Ghaziabad		Self Occupied	1700	1700	0	1700	Pakka	More Than 24 Meters	2005	1407/A	Residential		Constructed	2021-12-11	VN30693	1700	2905	14-007	15845	26724	69%	2672.4	0	0	1585	2672.4





ZONE-3, WARD-Dundaheada(27)

Sr. No	Mohalla_Name	Govt_Plot Id	Owner_Name	Father_Name & Husband_Name	Road Name	Mobile Number	Occupancy Status	Plot Area	Total Area On Ground Floor	Total Rented Residential Builtup Area	Total Self Residential Builtup Area	House Type	Road Width	Construction Year	House Number	House Category	Rate Multiplier	Construction Status	Survey Start Date	Old Property Tax Id	Total Built Up Area	Gis_Map_Parcels_Id	Property Label	Old Arv	New Arv	Arv_Difference	Property Tax(10%)	Water Tax	Sewerage Tax	Old Tax	New Tax
447	Crossing Republic	Tower no 1A	Ankush		Panchsheel Crossing Vijay Nagar	9560194259	Self Occupied	1700	1700	0	1700	Pakka	More Than 24 Meters	2005	1407-B	Residential		Constructed	2021-12-11	N/A	1700	2905	14-008	-	26724	0%	2672.4	0	0	-	2672.4
448	Crossing Republic	Tower no 1A	Neelkamal Tyagi		Panchsheel Crossing Vijay Nagar		Self Occupied	1700	1700	0	1700	Pakka	More Than 24 Meters	2005	1501/A	Residential		Constructed	2021-12-11	VN30696	1700	2905	15-001	15845	26724	69%	2672.4	0	0	1585	2672.4
449	Crossing Republic	Tower no 1A	Vandana Sharma		Panchsheel Crossing Vijay Nagar		Self Occupied	1700	1700	0	1700	Pakka	More Than 24 Meters	2005	1501/B	Residential		Constructed	2021-12-11	VN30697	1700	2905	15-002	22487	26724	19%	2672.4	0	0	2249	2672.4





ZONE-3, WARD-Dundaheada(27)

Sr. No	Mohalla_Name	Govt_Plot Id	Owner_Name	Father_Name & Husband_Name	Road Name	Mobile Number	Occupancy Status	Plot Area	Total Area On Ground Floor	Total Rented Residential Builtup Area	Total Self Residential Builtup Area	House Type	Road Width	Construction Year	House Number	House Category	Rate Multiplier	Construction Status	Survey Start Date	Old Property Tax Id	Total Builtup Area	Gis_Map Parcel Id	Property Label	Old Arv	New Arv	Arv_Difference	Property Tax(10%)	Water Tax	Sewerage Tax	Old Tax	New Tax
450	Crossing Republic	Tower no 1A	Amit Behari Lal Mathur / Ritesh Mathur		Panchsheel Crossing Vijay Nagar Ghaziabad		Rented	1150	1150	1150	0	Pakka	More than 24 Meters	2005	1503/A	Residential		Constructed	2021-12-11	VN30700	1150	2905	15-003	18462	20337.8	10%	2033.78	0	0	1846	2033.8
451	Crossing Republic	Tower no 1A	Ranjeet Kumar		Panchsheel Crossing Vijay Nagar		Rented	1150	1150	1150	0	Pakka	More than 24 Meters	2005	1503/B	Residential		Constructed	2021-12-11	VN30701	1150	2905	15-004	18462	20337.8	10%	2033.78	0	0	1846	2033.8





ZONE-3, WARD-Dundaheada(27)

Sr. No	Mohalla_Nam e	Gov t_Pl ot Id	Owner _Name	Fath er_ Name & Hus band_ Name	Road Name	Mobile_ Nu mber	Occ upancy _Sta tus	Plot_ Area	Total_ Area_ On_ G round_ Floor	Total_ Rented_ Resid ential_ Builtup_ Area	Total_ Self_ Resid ential_ Built up_ Area	Hou se_ Typ e	Roa d_ Wid th	Constru ction_ Year	House _Numb er	Hou se_ Cat egor y	Rat e_ Multipl ier	Con stru ction_ St atus	Surv ey_ Start_ Date	Old _Pr ope rty_ Tax_ Id	Total_ Built_ Up_ Area	Gis_ Ma p_ Parc el_ Id	Prop erty_ Lab el	Old_ Ar v	New_ Arv	Arv_ Diff erence	Property Tax(10%)	Wat er_ Tax	Sew erag e_ Tax	Old_ Tax	New_ Tax
452	Cross ing Republic	Tower no 1A	Om Prakash		Panchsheel Crossing Vijay Nagar		Self Occupied	1450	1450	0	1450	Pakka	More Than 24 Meters	2005	1504/A	Residential		Constructed	2021-12-11	VN30702	1450	2905	15-005	18462	22794	23%	2279.4	0	0	1846	2279.4
453	Cross ing Republic	Tower no 1A	Gari ma Sharma / Anil Sharma	Anil Sharma	Panchsheel Crossing Vijay Nagar Ghaziabad		Self Occupied	1450	1450	0	1450	Pakka	More Than 24 Meters	2005	1506/B	Residential		Constructed	2021-12-11	VN30974	1450	2905	15-006	15805	22794	44%	2279.4	0	0	1581	2279.4
454	Cross ing Republic	Tower no 1A	Deepshikha Bhatia		Panchsheel Crossing Vijay Nagar		Self Occupied	1700	1700	0	1700	Pakka	More Than 24 Meters	2005	1507/A	Residential		Constructed	2021-12-11	VN30975	1700	2905	15-007	15805	26724	69%	2672.4	0	0	1581	2672.4





ZONE-3, WARD-Dundaheada(27)

Sr. No	Mohalla_Nam e	Gov t_Pl ot Id	Owner _Name	Fath er_ Name & Hus band_ Name	Road Name	Mobile_ Nu mber	Occ upancy _Sta tus	Plot_ Area	Total_ Area_ On_ G round_ Floor	Total_ Rented_ Resid ential_ Builtup_ Area	Total_ Self_ Resid ential_ Built up_ Area	Hou se_ Typ e	Roa d_ Wid th	Constru ction_ Year	House _Numb er	Hou se_ Cat egor y	Rat e_ Multipl ier	Con stru ction_ St atus	Surv ey_ Start_ Date	Old _Pr ope rty_ Tax_ Id	Total_ Built_ Up_ Area	Gis_ Ma p_ Parc el_ Id	Prop erty _Lab el	Old_ Ar v	New_ Arv	Arv_ Diff erence	Property Tax(10%)	Wat er_ Tax	Sew erag e_ Tax	Old_ Tax	New_ Tax
455	Cross ing Republic	Tow er no 1A	Nar otta m Rohi lla		Panc hshe el Cros sing Vijay Nagar		Self Occ upie d	1700	1700	0	1700	Pak ka	More Than 24 Meters	2005	1507/B	Resi dent ial		Con stru cted	202 1-12- 11	VN3 097 6	1700	2905	15- 008	15805	26724	69%	2672.4	0	0	1581	2672.4
456	Cross ing Republic	Tow er no 1A	Patr alekh Satyam / Manju Patr alekh		Panc hshe el Cros sing Vijay Nagar Ghaziabad		Self Occ upie d	1700	1700	0	1700	Pak ka	More Than 24 Meters	2005	1601/A	Resi dent ial		Con stru cted	202 1-12- 11	VN3 071 1	1700	2905	16- 001	22487	26724	19%	2672.4	0	0	2249	2672.4





ZONE-3, WARD-Dundaheada(27)

Sr. No	Mohalla_Nam e	Govt_Plot Id	Owner_Nam e	Father_Nam e & Hus band_Nam e	Road Nam e	Mobile_Nu mber	Occ upancy_Stat us	Plot_Are a	Total_Are a_On_G round_Floor	Total_Rented_Resid ential_Builtup_Are a	Total_Self_Resid ential_Built up_Are a	Hou se_Typ e	Roa d_Wid th	Constru ction_Y ear	House _Numb er	Hou se_Cat egor y	Rat e_Mul tipli er	Con stru ction_Stat us	Surv ey_Star t_D ate	Old _Pr ope rty_Tax _Id	Total_Built_ Up_Are a	Gis_Ma p_Parc el_Id	Prop erty _Lab el	Old_Ar v	New_Arv	Arv_Diff erence	Property Tax(10%)	Wat er_T ax	Sew erag e_T ax	Old_T ax	New_T ax
457	Cross ing Repu blic	Tow er no 1A	Shai lesh Kum ar Singh / Prati ma Singh		Panc hshe el Cros sing Vijay Nagar Ghaziabad		Self Occ upied	1700	1700	0	1700	Pak ka	Mor eThan 24Meters	2005	1601/B	Resi dential		Con stru cted	2021-12-11	VN30712	1700	2905	16-002	22487	26724	19%	2672.4	0	0	2249	2672.4
458	Cross ing Repu blic	Tow er no 1A	Ajai Kum ar Agrawal		Panc hshe el Cros sing Vijay Nagar	7666545500	Ren ted	1150	1150	1150	0	Pak ka	Mor eThan 24Meters	2005	1603/A	Resi dential		Con stru cted	2021-12-11	VN30714	1150	2905	16-003	18462	20337.8	10%	2033.78	0	0	1846	2033.8





ZONE-3, WARD-Dundaheada(27)

Sr. No	Mohalla_Name	Govt_Plot Id	Owner_Name	Father_Name & Husband_Name	Road Name	Mobile Number	Occupancy Status	Plot Area	Total Area On Ground Floor	Total Rented Residential Builtup Area	Total Self Residential Builtup Area	House Type	Road Width	Construction Year	House Number	House Category	Rate Multiplier	Construction Status	Survey Start Date	Old Property Tax Id	Total Built Up Area	Gis_Map Parcel Id	Property Label	Old Arv	New Arv	Arv_Difference	Property Tax(10%)	Water Tax	Sewerage Tax	Old Tax	New Tax
459	Crossing Republic	Tower no 1A	Deepti Awasthi / Sanjay Awasthi	Sanjay Awasthi	Panchsheel Crossing Vijay Nagar Ghaziabad		Rented	1150	1150	1150	0	Pakka	More Than 24 Meters	2005	1603/B	Residential		Constructed	2021-12-11	VN30715	1150	2905	16-004	18462	20337.8	10%	2033.78	0	0	1846	2033.8
460	Crossing Republic	Tower no 1A	Ajay Malhotra / Renu Bala	Ajay Malhotra	Panchsheel Crossing Vijay Nagar Ghaziabad		Self Occupied	1450	1450	0	1450	Pakka	More Than 24 Meters	2005	1604/A	Residential		Constructed	2021-12-11	VN30716	1450	2905	16-005	18462	22794	23%	2279.4	0	0	1846	2279.4

ZONE-3, WARD-Dundaheada(27)

Sr. No	Mohalla_Name	Govt_Plot_Id	Owner_Name	Father_Name & Husband_Name	Road Name	Mobile Number	Occupancy Status	Plot Area	Total Area On Ground Floor	Total Rented Residential Builtup Area	Total Self Residential Builtup Area	House Type	Road Width	Construction Year	House Number	House Category	Rate Multiplier	Construction Status	Survey Start Date	Old Property Tax Id	Total Built Up Area	Gis_Map_Parcels_Id	Property Label	Old Arv	New Arv	Arv_Difference	Property Tax(10%)	Water Tax	Sewerage Tax	Old Tax	New Tax
461	Crossing Republic	Tower no 1A	Ashish Sharma / Rajni Sharma	Ashish Sharma	Panchsheel Crossing Vijay Nagar Ghaziabad		Self Occupied	1450	1450	0	1450	Pakka	More Than 24 Meters	2005	1606/B	Residential		Constructed	2021-12-11	VN30721	1450	2905	16-006	15845	22794	44%	2279.4	0	0	1585	2279.4
462	Crossing Republic	Tower no 1A	Vinod Kumar Prajapati		Panchsheel Crossing Vijay Nagar Ghaziabad		Self Occupied	1700	1700	0	1700	Pakka	More Than 24 Meters	2005	1607/A	Residential		Constructed	2021-12-11	VN30988	1700	2905	16-007	15805	26724	69%	2672.4	0	0	1581	2672.4
463	Crossing Republic	Tower no 1A	Sourab Gautam		Panchsheel Crossing Vijay Nagar Ghaziabad		Self Occupied	1700	1700	0	1700	Pakka	More Than 24 Meters	2005	1607-B	Residential		Constructed	2021-12-11	VN31674	1700	2905	16-008	13880	26724	93%	2672.4	0	0	1388	2672.4





ZONE-3, WARD-Dundaheada(27)

Sr. No	Mohalla_Name	Govt_Plot Id	Owner_Name	Father_Name & Husband_Name	Road Name	Mobile Number	Occupancy Status	Plot Area	Total Area On Ground Floor	Total Rented Residential Builtup Area	Total Self Residential Builtup Area	House Type	Road Width	Construction Year	House Number	House Category	Rate Multiplier	Construction Status	Survey Start Date	Old Property Tax Id	Total Builtup Area	Gis_Map_Parcel_Id	Property Label	Old Arv	New Arv	Arv_Difference	Property Tax(10%)	Water Tax	Sewerage Tax	Old Tax	New Tax
464	Crossing Republic	Tower no 1A	Sanjay Kumar / Anita Saxena	Sanjay Kumar	Panchsheel Crossing Vijay Nagar Ghaziabad		Self Occupied	1700	1700	0	1700	Pakka	More than 24 Meters	2005	1701/A	Residential		Constructed	2021-12-11	VN30990	1700	2905	17-001	22446	26724	19%	2672.4	0	0	2245	2672.4
465	Crossing Republic	Tower no 1A	Anoop Saxena / Pragya Saxena	Anoop Saxena	Panchsheel Crossing Vijay Nagar Ghaziabad		Self Occupied	1700	1700	0	1700	Pakka	More than 24 Meters	2005	1701/B	Residential		Constructed	2021-12-11	VN30991	1700	2905	17-002	22446	26724	19%	2672.4	0	0	2245	2672.4





ZONE-3, WARD-Dundaheada(27)

Sr. No	Mohalla_Name	Govt_Plot Id	Owner_Name	Father_Name & Husband_Name	Road Name	Mobile Number	Occupancy Status	Plot Area	Total Area On Ground Floor	Total Rented Residential Builtup Area	Total Self Residential Builtup Area	House Type	Road Width	Construction Year	House Number	House Category	Rate Multiplier	Construction Status	Survey Start Date	Old Property Tax Id	Total Built Up Area	Gis Map Parcel Id	Property Label	Old Arv	New Arv	Arv Difference	Property Tax(10%)	Water Tax	Sewerage Tax	Old Tax	New Tax
466	Crossing Republic	Tower no 1A	Rajveer		Panchsheel Crossing Vijay Nagar		Self Occupied	1150	1150	0	1150	Pakka	More Than 24 Meters	2005	1703-A	Residential		Constructed	2021-12-11	N/A	1150	2905	17-003	-	18078	0%	1807.8	0	0	-	1807.8
467	Crossing Republic	Tower no 1A	Jitender Balyan/Rasmi Dahiya		Panchsheel Crossing Vijay Nagar Ghaziabad		Rented	1150	1150	1150	0	Pakka	More Than 24 Meters	2005	1703/B	Residential		Constructed	2021-12-11	VN30726	1150	2905	17-004	18462	20337.8	10%	2033.78	0	0	1846	2033.8





ZONE-3, WARD-Dundaheada(27)

Sr. No	Mohalla_Name	Govt_Plot Id	Owner_Name	Father_Name & Husband_Name	Road Name	Mobile Number	Occupancy Status	Plot Area	Total Area On Ground Floor	Total Rented Residential Builtup Area	Total Self Residential Builtup Area	House Type	Road Width	Construction Year	House Number	House Category	Rate Multiplier	Construction Status	Survey Start Date	Old Property Tax Id	Total Builtup Area	Gis_Map_Parcels_Id	Property Label	Old Arv	New Arv	Arv_Difference	Property Tax(10%)	Water Tax	Sewerage Tax	Old Tax	New Tax
468	Crossing Republic	Tower no 1A	Dhr uva Sriv asta va / Ana mika Sing h Sriv asta va	Dhr uva Sriv asta va	Panc hshe el Crosing Vijay Nagar Ghaz iabad		Self Occupie d	1450	1450	0	1450	Pak ka	More Than 24 Meters	2005	1704/A	Resi den tial		Con struc ted	202 1-12-11	VN3 072 7	1450	2905	17-005	18462	22794	23%	2279.4	0	0	1846	2279.4
469	Crossing Republic	Tower no 1A	Her nit Monga / Neelu Monga	Her nit Monga	Panc hshe el Crosing Vijay Nagar Ghaz iabad		Self Occupie d	1450	1450	0	1450	Pak ka	More Than 24 Meters	2005	1706/B	Resi den tial		Con struc ted	202 1-12-11	VN3 100 2	1450	2905	17-006	15805	22794	44%	2279.4	0	0	1581	2279.4





ZONE-3, WARD-Dundaheada(27)

Sr. No	Mohalla_Name	Govt_Plot Id	Owner_Name	Father_Name & Husband_Name	Road Name	Mobile Number	Occupancy Status	Plot Area	Total Area On Ground Floor	Total Rented Residential Builtup Area	Total Self Residential Builtup Area	House Type	Road Width	Construction Year	House Number	House Category	Rate Multiplier	Construction Status	Survey Start Date	Old Property Tax Id	Total Built Up Area	Gis_Map Parcel Id	Property Label	Old Arv	New Arv	Arv_Difference	Property Tax(10%)	Water Tax	Sewerage Tax	Old Tax	New Tax
470	Crossing Republic	Tower no 1A	Satish		Panchsheel Crossing Vijay Nagar		Self Occupied	1700	1700	0	1700	Pakka	More Than 24 Meters	2005	1707-A	Residential		Constructed	2021-12-11	N/A	1700	2905	17-007	-	26724	0%	2672.4	0	0	-	2672.4
471	Crossing Republic	Tower no 1A	Nee Raj		Panchsheel Crossing Vijay Nagar		Self Occupied	1700	1700	0	1700	Pakka	More Than 24 Meters	2005	1707-B	Residential		Constructed	2021-12-11	N/A	1700	2905	17-008	-	26724	0%	2672.4	0	0	-	2672.4
472	Crossing Republic	Tower no 1A	Usha Mathur / Pradeep Mathur	Pradeep Mathur	Panchsheel Crossing Vijay Nagar Ghaziabad		Self Occupied	1700	1700	0	1700	Pakka	More Than 24 Meters	2005	1801/A	Residential		Constructed	2021-12-11	VN31004	1700	2905	18-001	22446	26724	19%	2672.4	0	0	2245	2672.4





ZONE-3, WARD-Dundaheada(27)

Sr. No	Mohalla_Name	Govt_Plot Id	Owner_Name	Father_Name & Husband_Name	Road Name	Mobile Number	Occupancy Status	Plot Area	Total Area On Ground Floor	Total Rented Residential Builtup Area	Total Self Residential Builtup Area	House Type	Road Width	Construction Year	House Number	House Category	Rate Multiplier	Construction Status	Survey Start Date	Old Property Tax Id	Total Built Up Area	Gis_Map_Parcels_Id	Property Label	Old Arv	New Arv	Arv_Difference	Property Tax(10%)	Water Tax	Sewerage Tax	Old Tax	New Tax
473	Crossing Republic	Tower no 1A	Gaurav Dhawaj		Panchsheel Crossing Vijay Nagar		Self Occupied	1700	1700	0	1700	Pakka	More Than 24 Meters	2005	1801/B	Residential		Constructed	2021-12-11	VN31005	1700	2905	18-002	22446	26724	19%	2672.4	0	0	2245	2672.4
474	Crossing Republic	Tower no 1A	Vipin		Panchsheel Crossing Vijay Nagar		Self Occupied	1150	1150	0	1150	Pakka	More Than 24 Meters	2005	1803-B	Residential		Constructed	2021-12-11	N/A	1150	2905	18-004	-	18078	0%	1807.8	0	0	-	1807.8
475	Crossing Republic	Tower no 1A	Ram Singh Jadan / Karuna Jadan		Panchsheel Crossing Vijay Nagar Ghaziabad	9873567578	Self Occupied	1450	1450	0	1450	Pakka	More Than 24 Meters	2005	1804-A	Residential		Constructed	2021-12-11	VN30733	1450	2905	18-005	15845	22794	44%	2279.4	0	0	1585	2279.4





ZONE-3, WARD-Dundaheada(27)

Sr. No	Mohalla_Name	Govt_Plot Id	Owner_Name	Father_Name & Husband_Name	Road Name	Mobile_Number	Occupancy Status	Plot_Area	Total_Area_On_Ground_Floor	Total_Rented_Residential_Builtup_Area	Total_Self_Residential_Builtup_Area	House_Type	Road_Width	Construction_Year	House_Number	House_Category	Rate_Multiplier	Construction_Status	Survey_Start_Date	Old_Property_Tax_Id	Total_Builtup_Area	Gis_Map_Parcels_Id	Property_Label	Old_Arv	New_Arv	Arv_Difference	Property_Tax(10%)	Water_Tax	Sewerage_Tax	Old_Tax	New_Tax
476	Crossing Republic	Tower no 1A	Rohit Sardana / Pramila	Rohit Sardana	Panchsheel Crossing Vijay Nagar Ghaz		Self Occupied	1450	1450	0	1450	Pakka	More Than 4 Meters	2005	1806/B	Residential		Constructed	2021-12-11	VN31015	1450	2905	18-006	15805	22794	44%	2279.4	0	0	1581	2279.4
477	Crossing Republic	near 900	Ramphal		New Shanti Nagar Vijay Nagar Dun		Self Occupied	450	450	0	900	Pakka	Below 12	2005	near 900	Residential		Constructed	2021-12-27	N/A	900	2832A	00-001	-	7884	0%	788.4	0	0	-	788.4
478	Crossing Republic	Near-288/2	Sunita	Satish	New Shanti Nagar Vijay Nagar Dun	9891857594	Self Occupied	900	900	0	900	Pakka	Below 12	2015	Near-288/2	Residential		Constructed	2021-12-27	N/A	900	2832B	00-001	-	9396	0%	939.6	0	0	-	939.6





ZONE-3, WARD-Dundaheada(27)

Sr. No	Mohalla_Name	Govt_Plot Id	Owner_Name	Father_Name & Husband_Name	Road Name	Mobile Number	Occupancy Status	Plot Area	Total Area On Ground	Total Rented Residential Builtup Area	Total Self Residential Builtup Area	House Type	Road Width	Construction Year	House Number	House Category	Rate Multiplier	Construction Status	Survey Start Date	Old Property Tax Id	Total Builtup Area	Gis Map Parcel Id	Property Label	Old Arv	New Arv	Arv Difference	Property Tax(10%)	Water Tax	Sewerage Tax	Old Tax	New Tax
479	Crossing Republic	Near-288/2	Maharani Devi	Bhopal Singh	New Shanti Nagar Vijay Nagar Dundaheada	9540753493	Self Occupied	450	450	0	450	Pakka	Below 12	2000	Near-288/2	Residential		Constructed	2021-12-27	N/A	450	2834A	00-001	-	4698	0%	469.8	0	0	-	469.8
480	Crossing Republic	tower-A2	N/A		Panchsheel Crossing Vijay Nagar		Rented	1600	1600	0	0	Pakka	Twelve to 24	2005	A2/001	Non Residential	5	Constructed	2021-12-19	N/A	1600	2839S1	00-001	-	140544	0%	14054.4	0	0	-	14054
481	Crossing Republic	tower-A2	N/A		Panchsheel Crossing Vijay Nagar		Self Occupied	1600	1600	0	1600	Pakka	Twelve to 24	2005	A2/002	Residential		Constructed	2021-12-19	N/A	1600	2839S1	00-002	-	21120	0%	2112	0	0	-	2112





ZONE-3, WARD-Dundaheada(27)

Sr. No	Mohalla_Name	Govt_Plot_Id	Owner_Name	Father_Name & Husband_Name	Road Name	Mobile Number	Occupancy Status	Plot Area	Total Area On Ground	Total Rented Residential Builtup Area	Total Self Residential Builtup Area	House Type	Road Width	Construction Year	House Number	House Category	Rate Multiplier	Construction Status	Survey Start Date	Old Property Tax Id	Total Builtup Area	Gis_Map_Parcel_Id	Property Label	Old Arv	New Arv	Arv_Difference	Property Tax(10%)	Water Tax	Sewerage Tax	Old Tax	New Tax
482	Crossing Republic	tower-A2	N/A		Panchsheel Crossing Vijay Nagar		Self Occupied	1600	1600	0	1600	Pakka	TwelveT o24	2005	A2/003	Residential		Constructed	2021-12-19	N/A	1600	2839S1	00-003	-	21120	0%	2112	0	0	-	2112
483	Crossing Republic	tower-A2	N/A		Panchsheel Crossing Vijay Nagar		Self Occupied	1600	1600	0	1600	Pakka	TwelveT o24	2005	A2/004	Residential		Constructed	2021-12-19	N/A	1600	2839S1	00-004	-	21120	0%	2112	0	0	-	2112
484	Crossing Republic	tower-A2	Jagdish Prasad		Panchsheel Crossing Vijay Nagar		Rented	1600	1600	1600	0	Pakka	TwelveT o24	2005	A2/101	Residential		Constructed	2021-12-19	N/A	1600	2839S1	01-001	-	23760	0%	2376	0	0	-	2376





ZONE-3, WARD-Dundaheada(27)

Sr. No	Mohalla_Nam e	Gov t_Pl ot Id	Owner _Name	Fath er_ Name & Hus band_ Name	Road Name	Mobile_ Nu mber	Occ upancy _Sta tus	Plot_ Area	Total_ Area_ On_ G round_ Floor	Total_ Rented_ Resid ential_ Builtup_ Area	Total_ Self_ Resid ential_ Built up_ Area	Hou se_ Typ e	Roa d_ Wid th	Constru ction_ Year	House _Numb er	Hou se_ Cat egor y	Rat e_ Multipl ier	Con stru ction_ St atus	Surv ey_ Star t_ D ate	Old _Pr ope rty_ Tax_ Id	Total_ Built_ Up_ Area	Gis_ Ma p_ Parc el_ Id	Prop erty_ Lab el	Old_ Ar v	New_ Arv	Arv_ Diff erence	Property Tax(10%)	Wat er_ Tax	Sew erag e_ Tax	Old_ Tax	New_ Tax
485	Cross ing Republic	town-A2	Manibh Prasad	k.d prasad	Panchshel Crossing Vijay Nagar	7544007333	Self Occupied	1600	1600	0	1600	Pakka	TwelveT o24	2005	A2/102	Residential		Constructed	2021-12-19	N/A	1600	2839S1	01-002	-	21120	0%	2112	0	0	-	2112
486	Cross ing Republic	town-A2	Priy akant And Ram Nath Prasad	Ram nath prasad	Panchshel Crossing Vijay Nagar Ghaziabad	7838380680	Self Occupied	1600	1600	0	1600	Pakka	TwelveT o24	2005	A2/103	Residential		Constructed	2021-12-19	VN45772	1600	2839S1	01-003	16100	21120	31%	2112	0	0	1610	2112





ZONE-3, WARD-Dundaheada(27)

Sr. No	Mohalla_Name	Govt_Plot_Id	Owner_Name	Father_Name & Husband_Name	Road Name	Mobile Number	Occupancy Status	Plot Area	Total Area On Ground Floor	Total Rented Residential Builtup Area	Total Self Residential Builtup Area	House Type	Road Width	Construction Year	House Number	House Category	Rate Multiplier	Construction Status	Survey Start Date	Old Property Tax Id	Total Built Up Area	Gis_Map_Parcel_Id	Property Label	Old Arv	New Arv	Arv_Difference	Property Tax(10%)	Water Tax	Sewerage Tax	Old Tax	New Tax
487	Crossing Republic	tower-A2	Santosh Kumar Singh	rambilash Singh	Panchsheel Crossing Vijay Nagar Ghaziabad	9810013571	Self Occupied	1600	1600	0	1600	Pakka	TwelveT o24	2005	A2/104	Residential		Constructed	2021-12-19	VN45808	1600	2839S1	01-004	16100	21120	31%	2112	0	0	1610	2112
488	Crossing Republic	tower-A2	Nee Raj Kumar Popli		Panchsheel Crossing Vijay Nagar		Rented	1600	1600	1600	0	Pakka	TwelveT o24	2005	A2/201	Residential		Constructed	2021-12-19	N/A	1600	2839S1	02-001	-	23760	0%	2376	0	0	-	2376





ZONE-3, WARD-Dundaheada(27)

Sr. No	Mohalla_Nam e	Govt_Plot Id	Owner_Nam e	Father_Nam e & Husban d_Nam e	Road Nam e	Mobile_Nu mber	Occu pancy_Statu s	Plot_Are a	Total_Are a_On_G round_Floor	Total_Rented_Resid ential_Builtup_Are a	Total_Self_Resid ential_Built up_Are a	Hou se_Typ e	Roa d_Wid th	Constru ction_Y ear	House _Numb er	Hou se_Cat egor y	Rat e_Mul tipli er	Con stru ctio n_Statu s	Surv ey_Star t_D ate	Old _Pr ope rty_Tax _Id	Total_Built_Up_Are a	Gis_Ma p_Parc el_Id	Prop erty _Lab el	Old_Ar v	New_Arv	Arv_Diff erence	Property Tax(10%)	Wat er_T ax	Sew erag e_T ax	Old_T ax	New_T ax
489	Cross ing Repu blic	tow er-A2	Man ish Prasad And Nirupam Pra bha kar	late ved ha nath	Panc hshe el Cros sing Vijay Nagar Ghaziaba d	9968373398	Self Occu pie d	1600	1600	0	1600	Pak ka	Twel veT o24	2005	A2/202	Resi den tial		Con stru cted	202 1-12-19	VN4 579 4	1600	2839S1	02-002	16100	21120	31%	2112	0	0	1610	2112
490	Cross ing Repu blic	tow er-A2	Raje v Ranjan		Panc hshe el Cros sing Vijay Nagar		Ren ted	1600	1600	1600	0	Pak ka	Twel veT o24	2005	A2/203	Resi den tial		Con stru cted	202 1-12-19	N/A	1600	2839S1	02-003	-	23760	0%	2376	0	0	-	2376





ZONE-3, WARD-Dundaheada(27)

Sr. No	Mohalla_Name	Govt_Plot_Id	Owner_Name	Father_Name & Husband_Name	Road Name	Mobile Number	Occupancy Status	Plot Area	Total Area On Ground	Total Rented Residential Builtup Area	Total Self Residential Builtup Area	House Type	Road Width	Construction Year	House Number	House Category	Rate Multiplier	Construction Status	Survey Start Date	Old Property Tax Id	Total Builtup Area	Gis_Map_Parcel_Id	Property Label	Old Arv	New Arv	Arv_Difference	Property Tax(10%)	Water Tax	Sewerage Tax	Old Tax	New Tax
491	Crossing Republic	tower-A2	Sushma Sharma	M. M Sharma	Panchsheel Crossing Vijay Nagar	9599337858	Self Occupied	1600	1600	0	1600	Pakka	TwelveT o24	2005	A2/204	Residential		Constructed	2021-12-19	VN45771	1600	2839S1	02-004	16074	21120	31%	2112	0	0	1607	2112
492	Crossing Republic	tower-A2	N/A		Panchsheel Crossing Vijay Nagar		Self Occupied	1600	1600	0	1600	Pakka	TwelveT o24	2005	A2/301	Residential		Constructed	2021-12-19	N/A	1600	2839S1	03-001	-	21120	0%	2112	0	0	-	2112
493	Crossing Republic	tower-A2	N/A		Panchsheel Crossing Vijay Nagar		Self Occupied	1600	1600	0	1600	Pakka	TwelveT o24	2005	A2/302	Residential		Constructed	2021-12-19	N/A	1600	2839S1	03-002	-	21120	0%	2112	0	0	-	2112





ZONE-3, WARD-Dundaheada(27)

Sr. No	Mohalla_Name	Govt_Plot_Id	Owner_Name	Father_Name & Husband_Name	Road Name	Mobile_Number	Occupancy_Status	Plot_Area	Total_Area_On_Ground_Floor	Total_Rented_Residential_Builtup_Area	Total_Self_Residential_Builtup_Area	House_Type	Road_Width	Construction_Year	House_Number	House_Category	Rate_Multiplier	Construction_Status	Survey_Start_Date	Old_Property_Tax_Id	Total_Builtup_Area	Gis_Map_Parcels_Id	Property_Label	Old_Arv	New_Arv	Arv_Difference	Property_Tax(10%)	Water_Tax	Sewerage_Tax	Old_Tax	New_Tax
494	Crossing Republic	tower-A2	Shansak Khare	suresh kumar Khare	Panchsheel Crossing Vijay Nagar Ghaz	9451221144	Self Occupied	1600	1600	0	1600	Pakka	TwelveT o24	2005	A2/303	Residential		Constructed	2021-12-19	N/A	1600	2839S1	03-003	-	21120	0%	2112	0	0	-	2112
495	Crossing Republic	tower-A2	N/A		Panchsheel Crossing Vijay Nagar		Self Occupied	1600	1600	0	1600	Pakka	TwelveT o24	2005	A2/304	Residential		Constructed	2021-12-19	N/A	1600	2839S1	03-004	-	21120	0%	2112	0	0	-	2112
496	Crossing Republic	tower-A2	Sushant Shukla	s.k shukla	Panchsheel Crossing Vijay Nagar	9958108392	Self Occupied	1600	1600	0	1600	Pakka	TwelveT o24	2005	A2/401	Residential		Constructed	2021-12-19	N/A	1600	2839S1	04-001	-	21120	0%	2112	0	0	-	2112





ZONE-3, WARD-Dundaheada(27)

Sr. No	Mohalla_Nam e	Gov t_Pl ot Id	Owner _Name	Fath er_ Name & Hus band_ Name	Road Name	Mobile_ Nu mber	Occ upancy _Sta tus	Plot_ Area	Total_ Area_ On_ G round_ Floor	Total_ Rented_ Resid ential_ Builtup_ Area	Total_ Self_ Resid ential_ Built up_ Area	Hou se_ Typ e	Roa d_ Wid th	Constru ction_ Year	House _Numb er	Hou se_ Cat egor y	Rat e_ Multipl ier	Con stru ction_ Stat us	Surv ey_ Start_ Date	Old _Pr ope rty_ Tax_ Id	Total_ Built_ Up_ Area	Gis_ Ma p_ Parc el_ Id	Prop erty _Lab el	Old_ Ar v	New_ Arv	Arv_ Diff erence	Property Tax(10%)	Wat er_ Tax	Sew erage_ Tax	Old_ Tax	New_ Tax
497	Cross ing Republic	tover-A2	Rajesh Singh		Panchshel Crossing Vijay Nagar		Rented	1600	1600	1600	0	Pak ka	TwelveT o24	2005	A2/402	Residential		Constructed	2021-12-19	N/A	1600	2839S1	04-002	-	23760	0%	2376	0	0	-	2376
498	Cross ing Republic	tover-A2	Surendra Kumar Singh		Panchshel Crossing Vijay Nagar Ghaz		Rented	1600	1600	1600	0	Pak ka	TwelveT o24	2005	A2/403	Residential		Constructed	2021-12-19	VN45783	1600	2839S1	04-003	16100	23760	48%	2376	0	0	1610	2376





ZONE-3, WARD-Dundaheada(27)

Sr. No	Mohalla_Nam e	Gov t_Pl ot Id	Owner _Name	Fath er_ Name & Hus band_ Name	Road Name	Mobile_ Nu mber	Occ upancy _Sta tus	Plot_ Area	Total_ Area_ On_ G round_ Floor	Total_ Rented_ Resid ential_ Builtup_ Area	Total_ Self_ Resid ential_ Built up_ Area	Hou se_ Typ e	Roa d_ Wid th	Constru ction_ Year	House _Numb er	Hou se_ Cat egor y	Rat e_ Multipl ier	Con stru ction_ Stat us	Surv ey_ Start_ Date	Old _Pr operty_ Tax_ Id	Total_ Built_ Up_ Area	Gis_ Map_ Parcel_ Id	Prop erty_ Label	Old_ Ar v	New_ Arv	Arv_ Diff erence	Property Tax(10%)	Wat er_ Tax	Sew erage_ Tax	Old_ Tax	New_ Tax
499	Cross ing Republic	tower-A2	Mit hilesh Kumar Singh And Rekha Singh		Panchsh el Crossing Vijay Nagar Ghaziabad		Rented	1600	1600	1600	0	Pak ka	TwelveT o24	2005	A2/404	Resid ential		Constru cted	2021-12-19	VN45798	1600	2839S1	04-004	16074	23760	48%	2376	0	0	1607	2376
500	Cross ing Republic	tower-A2	Negi		Panchsh el Crossing Vijay Nagar		Rented	1600	1600	1600	0	Pak ka	TwelveT o24	2005	A2/501	Resid ential		Constru cted	2021-12-19	N/A	1600	2839S1	05-001	-	23760	0%	2376	0	0	-	2376





ZONE-3, WARD-Dundaheada(27)

Sr. No	Mohalla_Name	Govt_Plot_Id	Owner_Name	Father_Name & Husband_Name	Road Name	Mobile Number	Occupancy Status	Plot Area	Total Area On Ground	Total Rented Residential Builtup Area	Total Self Residential Builtup Area	House Type	Road Width	Construction Year	House Number	House Category	Rate Multiplier	Construction Status	Survey Start Date	Old Property Tax Id	Total Built Up Area	Gis Map Parcel Id	Property Label	Old Arv	New Arv	Arv_Difference	Property Tax(10%)	Water Tax	Sewerage Tax	Old Tax	New Tax
501	Crossing Republic	tower-A2	See ma Khatari		Panchsheel Crossing Vijay Nagar		Rented	1600	1600	1600	0	Pakka	TwelveT o24	2005	A2/502	Residential		Constructed	2021-12-19	N/A	1600	2839S1	05-002	-	23760	0%	2376	0	0	-	2376
502	Crossing Republic	tower-A2	Sobha Singh		Panchsheel Crossing Vijay Nagar		Rented	1600	1600	1600	0	Pakka	TwelveT o24	2005	A2/503	Residential		Constructed	2021-12-19	N/A	1600	2839S1	05-003	-	23760	0%	2376	0	0	-	2376
503	Crossing Republic	tower-A2	N/A		Panchsheel Crossing Vijay Nagar		Self Occupied	1600	1600	0	1600	Pakka	TwelveT o24	2005	A2/504	Residential		Constructed	2021-12-19	N/A	1600	2839S1	05-004	-	21120	0%	2112	0	0	-	2112





ZONE-3, WARD-Dundaheada(27)

Sr. No	Mohalla_Name	Govt_Plot_Id	Owner_Name	Father_Name & Husband_Name	Road Name	Mobile Number	Occupancy Status	Plot Area	Total Area On Ground Floor	Total Rented Residential Builtup Area	Total Self Residential Builtup Area	House Type	Road Width	Construction Year	House Number	House Category	Rate Multiplier	Construction Status	Survey Start Date	Old Property Tax Id	Total Built Up Area	Gis_Map_Parcels_Id	Property Label	Old Arv	New Arv	Arv_Difference	Property Tax(10%)	Water Tax	Sewerage Tax	Old Tax	New Tax
504	Crossing Republic	tower-A2	Kanchan		Panchsheel Crossing Vijay Nagar		Self Occupied	1600	1600	0	1600	Pakka	TwelveT o24	2005	A2/601	Residential		Constructed	2021-12-19	N/A	1600	2839S1	06-001	-	21120	0%	2112	0	0	-	2112
505	Crossing Republic	tower-A2	Sashikant Tyagi	gajram Tyagi	Panchsheel Crossing Vijay Nagar Ghaziaba	7838511508	Self Occupied	1600	1600	0	1600	Pakka	TwelveT o24	2005	A2-602	Residential		Constructed	2021-12-19	N/A	1600	2839S1	06-002	-	21120	0%	2112	0	0	-	2112
506	Crossing Republic	tower-A2	Kamal Jeet Singh	Nagpal	Panchsheel Crossing Vijay Nagar Ghaziaba		Rented	1600	1600	1600	0	Pakka	TwelveT o24	2005	A2-603	Residential		Constructed	2021-12-19	VN45767	1600	2839S1	06-003	15897	23760	49%	2376	0	0	1590	2376





ZONE-3, WARD-Dundaheada(27)

Sr. No	Mohalla_Name	Govt_Plot_Id	Owner_Name	Father_Name & Husband_Name	Road Name	Mobile Number	Occupancy Status	Plot Area	Total Area On Ground	Total Rented Residential Builtup Area	Total Self Residential Builtup Area	House Type	Road Width	Construction Year	House Number	House Category	Rate Multiplier	Construction Status	Survey Start Date	Old Property Tax Id	Total Builtup Area	Gis_Map_Parcels_Id	Property Label	Old Arv	New Arv	Arv_Difference	Property Tax(10%)	Water Tax	Sewerage Tax	Old Tax	New Tax
507	Crossing Republic	tower-A2	Payal Chopra	Rohit Chopra	Panchsheel Crossing Vijay Nagar	9582455802	Self Occupied	1600	1600	0	1600	Pakka	TwelveT o24	2005	A2/604	Residential		Constructed	2021-12-19	N/A	1600	2839S1	06-004	-	21120	0%	2112	0	0	-	2112
508	Crossing Republic	tower-A2	N/A		Panchsheel Crossing Vijay Nagar		Self Occupied	1600	1600	0	1600	Pakka	TwelveT o24	2005	A2/701	Residential		Constructed	2021-12-19	N/A	1600	2839S1	07-001	-	21120	0%	2112	0	0	-	2112
509	Crossing Republic	tower-A2	N/A		Panchsheel Crossing Vijay Nagar		Self Occupied	1600	1600	0	1600	Pakka	TwelveT o24	2005	A2/702	Residential		Constructed	2021-12-19	N/A	1600	2839S1	07-002	-	21120	0%	2112	0	0	-	2112





ZONE-3, WARD-Dundaheada(27)

Sr. No	Mohalla_Name	Govt_Plot_Id	Owner_Name	Father_Name & Husband_Name	Road Name	Mobile Number	Occupancy Status	Plot Area	Total Area On Ground	Total Rented Residential Builtup Area	Total Self Residential Builtup Area	House Type	Road Width	Construction Year	House Number	House Category	Rate Multiplier	Construction Status	Survey Start Date	Old Property Tax Id	Total Builtup Area	Gis_Map_Parcel_Id	Property Label	Old Arv	New Arv	Arv_Difference	Property Tax(10%)	Water Tax	Sewerage Tax	Old Tax	New Tax
510	Crossing Republic	tower-A2	Ravindra Singh Rana	late Kanishi Ram Rana	Panchsheel Crossing Vijay Nagar Ghaz	9910034050	Self Occupied	1600	1600	0	1600	Pakka	TwelveT o24	2005	A2/703	Residential		Constructed	2021-12-19	N/A	1600	2839S1	07-003	-	21120	0%	2112	0	0	-	2112
511	Crossing Republic	tower-A2	Farheen Bano		Panchsheel Crossing Vijay Nagar		Rented	1600	1600	1600	0	Pakka	TwelveT o24	2005	A2/704	Residential		Constructed	2021-12-19	N/A	1600	2839S1	07-004	-	23760	0%	2376	0	0	-	2376
512	Crossing Republic	tower-A2	Ashis Joshi Geta Joshi	r.c Joshi	Panchsheel Crossing Vijay Nagar Ghaz	9911041662	Self Occupied	1600	1600	0	1600	Pakka	TwelveT o24	2005	A2/801	Residential		Constructed	2021-12-19	N/A	1600	2839S1	08-001	-	21120	0%	2112	0	0	-	2112





ZONE-3, WARD-Dundaheada(27)

Sr. No	Mohalla_Name	Govt_Plot_Id	Owner_Name	Father_Name & Husband_Name	Road Name	Mobile Number	Occupancy Status	Plot Area	Total Area On Ground	Total Rented Residential Builtup Area	Total Self Residential Builtup Area	House Type	Road Width	Construction Year	House Number	House Category	Rate Multiplier	Construction Status	Survey Start Date	Old Property Tax Id	Total Builtup Area	Gis Map Parcel Id	Property Label	Old Arv	New Arv	Arv Difference	Property Tax(10%)	Water Tax	Sewerage Tax	Old Tax	New Tax
513	Crossing Republic	tower-A2	N/A		Panchsheel Crossing Vijay Nagar		Self Occupied	1600	1600	0	1600	Pakka	TwelveT o24	2005	A2/802	Residential		Constructed	2021-12-19	N/A	1600	2839S1	08-002	-	21120	0%	2112	0	0	-	2112
514	Crossing Republic	tower-A2	N/A		Panchsheel Crossing Vijay Nagar		Self Occupied	1600	1600	0	1600	Pakka	TwelveT o24	2005	A2/803	Residential		Constructed	2021-12-19	N/A	1600	2839S1	08-003	-	21120	0%	2112	0	0	-	2112
515	Crossing Republic	tower-A2	Ashis Rana		Panchsheel Crossing Vijay Nagar		Rented	1600	1600	1600	0	Pakka	TwelveT o24	2005	A2/804	Residential		Constructed	2021-12-19	N/A	1600	2839S1	08-004	-	23760	0%	2376	0	0	-	2376





ZONE-3, WARD-Dundaheada(27)

Sr. No	Mohalla_Name	Govt_Plot_Id	Owner_Name	Father_Name & Husband_Name	Road Name	Mobile Number	Occupancy Status	Plot Area	Total Area On Ground	Total Rented Residential Builtup Area	Total Self Residential Builtup Area	House Type	Road Width	Construction Year	House Number	House Category	Rate Multiplier	Construction Status	Survey Start Date	Old Property Tax Id	Total Builtup Area	Gis_Map_Parcels_Id	Property Label	Old Arv	New Arv	Arv_Difference	Property Tax(10%)	Water Tax	Sewerage Tax	Old Tax	New Tax
516	Crossing Republic	tower-A2	Ma mta Tya gi	Vini t Tya gi	Panc hshe el Cros sing Vijay Naga r	8510965209	Self Occu pie d	1600	1600	0	1600	Pak ka	Twe lveT o24	2005	A2/901	Resi den tial		Con stru cted	202 1-12 19	N/A	1600	2839S1	09- 001	-	21120	0%	2112	0	0	-	2112
517	Crossing Republic	tower-A2	N/A		Panc hshe el Cros sing Vijay Naga r		Self Occu pie d	1600	1600	0	1600	Pak ka	Twe lveT o24	2005	A2/902	Resi den tial		Con stru cted	202 1-12 19	N/A	1600	2839S1	09- 002	-	21120	0%	2112	0	0	-	2112
518	Crossing Republic	tower-A2	Vive ka Nan d	sury man i satp athy	Panc hshe el Cros sing Vijay Naga r	9910302903	Self Occu pie d	1600	1600	0	1600	Pak ka	Twe lveT o24	2005	A2/903	Resi den tial		Con stru cted	202 1-12 19	N/A	1600	2839S1	09- 003	-	21120	0%	2112	0	0	-	2112





ZONE-3, WARD-Dundaheada(27)

Sr. No	Mohalla_Name	Govt_Plot Id	Owner_Name	Father_Name & Husband_Name	Road Name	Mobile Number	Occupancy Status	Plot Area	Total Area On Ground Floor	Total Rented Residential Builtup Area	Total Self Residential Builtup Area	House Type	Road Width	Construction Year	House Number	House Category	Rate Multiplier	Construction Status	Survey Start Date	Old Property Tax Id	Total Builtup Area	Gis_Map_Parcels_Id	Property Label	Old Arv	New Arv	Arv_Difference	Property Tax(10%)	Water Tax	Sewerage Tax	Old Tax	New Tax
519	Crossing Republic	tower-A2	Ranjan Kumar Pradhan		Panchsheel Crossing Vijay Nagar Ghaziaba	9425131537	Rented	1600	1600	1600	0	Pakka	TwelveT o24	2005	A2/904	Residential		Constructed	2021-12-19	VN47666	1600	2839S1	09-004	13432	23760	77%	2376	0	0	1343	2376
520	Crossing Republic	tower-A2	N/A		Panchsheel Crossing Vijay Nagar		Self Occupied	1600	1600	0	1600	Pakka	TwelveT o24	2005	A2/1001	Residential		Constructed	2021-12-19	N/A	1600	2839S1	10-001	-	21120	0%	2112	0	0	-	2112
521	Crossing Republic	tower-A2	N/A		Panchsheel Crossing Vijay Nagar		Self Occupied	1600	1600	0	1600	Pakka	TwelveT o24	2005	A2/1002	Residential		Constructed	2021-12-19	N/A	1600	2839S1	10-002	-	21120	0%	2112	0	0	-	2112





ZONE-3, WARD-Dundaheada(27)

Sr. No	Mohalla_Nam e	Gov t_Pl ot Id	Owner _Name	Fath er_ Name & Hus band_ Name	Road Name	Mobile_ Nu mber	Occ upancy _Sta tus	Plot_ Area	Total_ Area_ On_ G round_ Floor	Total_ Rented_ Resid ential_ Builtup_ Area	Total_ Self_ Resid ential_ Built up_ Area	Hou se_ Typ e	Roa d_ Wid th	Constru ction_ Year	House _Numb er	Hou se_ Cat egor y	Rat e_ Multipl ier	Con stru ction_ Stat us	Surv ey_ Start_ Date	Old _Pr operty_ Tax_ Id	Total_ Built_ Up_ Area	Gis_ Map_ Parcel_ Id	Prop erty_ Label	Old_ Ar v	New_ Arv	Arv_ Diff erence	Property Tax(10%)	Wat er_ Tax	Sew erage_ Tax	Old_ Tax	New_ Tax
522	Cross ing Republic	tover-A2	Mayank Agarwal And Anki ta Agarwal	Panchsh el Crossing Vijay Nagar Ghaziabad		9871543383	Self Occupie d	1600	1600	0	1600	Pak ka	TwelveT o24	2005	A2/100 3	Resid ential		Constru cted	202 1-12- 19	VN4 788 0	1600	2839S1	10-003	13455	21120	57%	2112	0	0	1346	2112
523	Cross ing Republic	tover-A2	Manoj Kumar	Panchsh el Crossing Vijay Nagar		9891199250	Self Occupie d	1600	1600	0	1600	Pak ka	TwelveT o24	2005	A2/100 4	Resid ential		Constru cted	202 1-12- 19	N/A	1600	2839S1	10-004	-	21120	0%	2112	0	0	-	2112





ZONE-3, WARD-Dundaheada(27)

Sr. No	Mohalla_Name	Govt_Plot_Id	Owner_Name	Father_Name & Husband_Name	Road Name	Mobile Number	Occupancy Status	Plot Area	Total Area_On_Ground_Floor	Total Rented_Residential_Builtup_Area	Total_Self_Residential_Builtup_Area	House Type	Road Width	Construction Year	House Number	House Category	Rate Multiplier	Construction Status	Survey Start Date	Old_Property_Tax_Id	Total Built Up Area	Gis_Map_Parcel_Id	Property Label	Old Arv	New Arv	Arv_Difference	Property Tax(10%)	Water Tax	Sewerage Tax	Old Tax	New Tax
524	Crossing Republic	tower-A2	AK Kachru	badarinnath	Panchsheel Crossing Vijay Nagar		Self Occupied	1600	1600	0	1600	Pakka	TwelveT o24	2005	A2/1101	Residential		Constructed	2021-12-19	N/A	1600	2839S1	11-001	-	21120	0%	2112	0	0	-	2112
525	Crossing Republic	tower-A2	Sushma Malhotra	Ashok Malhotra	Panchsheel Crossing Vijay Nagar	8076443733	Self Occupied	1600	1600	0	1600	Pakka	TwelveT o24	2005	A2/1102	Residential		Constructed	2021-12-19	N/A	1600	2839S1	11-002	-	21120	0%	2112	0	0	-	2112





ZONE-3, WARD-Dundaheada(27)

Sr. No	Mohalla_Nam e	Gov t_Pl ot Id	Owner _Name	Fath er_ Name & Hus band_ Name	Road Name	Mobile_ Nu mber	Occ upancy _Sta tus	Plot_ Area	Total_ Area_ On_ G round_ Floor	Total_ Rented_ Resid ential_ Builtup_ Area	Total_ Self_ Resid ential_ Built up_ Area	Hou se_ Typ e	Roa d_ Wid th	Constru ction_ Year	House _Numb er	Hou se_ Cat egor y	Rat e_ Multipl ier	Con stru ction_ Stat us	Surv ey_ Start_ Date	Old _Pr operty_ Tax_ Id	Total_ Built_ Up_ Area	Gis_ Map_ Parcel_ Id	Prop erty_ Label	Old_ Ar v	New_ Arv	Arv_ Diff erence	Property Tax(10%)	Wat er_ Tax	Sew erage_ Tax	Old_ Tax	New_ Tax
526	Cross ing Republic	tover-A2	Kalp ana Pant And Sure sh Chan der Pant	Arun Kumar Sriv asta va	Panc hshe el Cross ing Vijay Nagar Ghaziaba d	9560098300	Self Occ upie d	1600	1600	0	1600	Pak ka	TwelveT o24	2005	A2/110 3	Resi den tial		Con stru cted	202 1-12- 19	VN4 579 6	1600	2839S1	11- 003	16100	21120	31%	2112	0	0	1610	2112
527	Cross ing Republic	tover-A2	N/A		Panc hshe el Cross ing Vijay Nagar		Self Occ upie d	1600	1600	0	1600	Pak ka	TwelveT o24	2005	A2/110 4	Resi den tial		Con stru cted	202 1-12- 19	N/A	1600	2839S1	11- 004	-	21120	0%	2112	0	0	-	2112





ZONE-3, WARD-Dundaheada(27)

Sr. No	Mohalla_Name	Govt_Plot_Id	Owner_Name	Father_Name & Husband_Name	Road Name	Mobile Number	Occupancy Status	Plot Area	Total Area On Ground	Total Rented Residential Builtup Area	Total Self Residential Builtup Area	House Type	Road Width	Construction Year	House Number	House Category	Rate Multiplier	Construction Status	Survey Start Date	Old Property Tax Id	Total Builtup Area	Gis Map Parcel Id	Property Label	Old Arv	New Arv	Arv Difference	Property Tax(10%)	Water Tax	Sewerage Tax	Old Tax	New Tax
528	Crossing Republic	tower-A2	N/A		Panchsheel Crossing Vijay Nagar		Self Occupied	1600	1600	0	1600	Pakka	TwelveT o24	2005	A2/1201	Residential		Constructed	2021-12-19	N/A	1600	2839S1	12-001	-	21120	0%	2112	0	0	-	2112
529	Crossing Republic	tower-A2	Reena Rawat		Panchsheel Crossing Vijay Nagar		Rented	1600	1600	1600	0	Pakka	TwelveT o24	2005	A2/1202	Residential		Constructed	2021-12-19	N/A	1600	2839S1	12-002	-	23760	0%	2376	0	0	-	2376
530	Crossing Republic	tower-A2	N/A		Panchsheel Crossing Vijay Nagar		Self Occupied	1600	1600	0	1600	Pakka	TwelveT o24	2005	A2/1203	Residential		Constructed	2021-12-19	N/A	1600	2839S1	12-003	-	21120	0%	2112	0	0	-	2112





ZONE-3, WARD-Dundaheada(27)

Sr. No	Mohalla_Name	Govt_Plot Id	Owner_Name	Father_Name & Husband_Name	Road Name	Mobile Number	Occupancy Status	Plot Area	Total Area On Ground	Total Rented Residential Builtup Area	Total Self Residential Builtup Area	House Type	Road Width	Construction Year	House Number	House Category	Rate Multiplier	Construction Status	Survey Start Date	Old Property Tax Id	Total Builtup Area	Gis_Map_Parcels_Id	Property Label	Old Arv	New Arv	Arv_Difference	Property Tax(10%)	Water Tax	Sewerage Tax	Old Tax	New Tax
531	Crossing Republic	tower-A2	Vee na Kumari	Gulshan Bajaj	Panchsheel Crossing Vijay Nagar	9911313644	Self Occupied	1600	1600	0	1600	Pakka	TwelveT o24	2005	A2/1204	Residential		Constructed	2021-12-19	N/A	1600	2839S1	12-004	-	21120	0%	2112	0	0	-	2112
532	Crossing Republic	tower-A2	Krishna Kumar	Komal ram yadav	Panchsheel Crossing Vijay Nagar	9810695626	Self Occupied	1600	1600	0	1600	Pakka	TwelveT o24	2005	A2/1301	Residential		Constructed	2021-12-19	N/A	1600	2839S1	13-001	-	21120	0%	2112	0	0	-	2112
533	Crossing Republic	tower-A2	Rohit		Panchsheel Crossing Vijay Nagar		Self Occupied	1600	1600	0	1600	Pakka	TwelveT o24	2005	A2/1302	Residential		Constructed	2021-12-19	N/A	1600	2839S1	13-002	-	21120	0%	2112	0	0	-	2112





ZONE-3, WARD-Dundaheada(27)

Sr. No	Mohalla_Name	Govt_Plot_Id	Owner_Name	Father_Name & Husband_Name	Road Name	Mobile Number	Occupancy Status	Plot Area	Total Area On Ground	Total Rented Residential Builtup Area	Total Self Residential Builtup Area	House Type	Road Width	Construction Year	House Number	House Category	Rate Multiplier	Construction Status	Survey Start Date	Old Property Tax Id	Total Builtup Area	Gis Map Parcel Id	Property Label	Old Arv	New Arv	Arv Difference	Property Tax(10%)	Water Tax	Sewerage Tax	Old Tax	New Tax
534	Crossing Republic	tower-A2	N/A		Panchsheel Crossing Vijay Nagar		Self Occupied	1600	1600	0	1600	Pakka	TwelveT o24	2005	A2/1303	Residential		Constructed	2021-12-19	N/A	1600	2839S1	13-003	-	21120	0%	2112	0	0	-	2112
535	Crossing Republic	tower-A2	Ranjeet Kishor	koushal kishor	Panchsheel Crossing Vijay Nagar	9643483671	Self Occupied	1600	1600	0	1600	Pakka	TwelveT o24	2005	A2/1304	Residential		Constructed	2021-12-19	N/A	1600	2839S1	13-004	-	21120	0%	2112	0	0	-	2112
536	Crossing Republic	tower-A2	P K Raina	Jiya Lal Raina	Panchsheel Crossing Vijay Nagar	9811627567	Self Occupied	1600	1600	0	1600	Pakka	TwelveT o24	2005	A2/1401	Residential		Constructed	2021-12-19	N/A	1600	2839S1	14-001	-	21120	0%	2112	0	0	-	2112





ZONE-3, WARD-Dundaheada(27)

Sr. No	Mohalla_Name	Govt_Plot_Id	Owner_Name	Father_Name & Husband_Name	Road Name	Mobile Number	Occupancy Status	Plot Area	Total Area On Ground	Total Rented Residential Builtup Area	Total Self Residential Builtup Area	House Type	Road Width	Construction Year	House Number	House Category	Rate Multiplier	Construction Status	Survey Start Date	Old Property Tax Id	Total Builtup Area	Gis_Map_Parcels_Id	Property Label	Old Arv	New Arv	Arv_Difference	Property Tax(10%)	Water Tax	Sewerage Tax	Old Tax	New Tax
537	Crossing Republic	tower-A2	Jiteendra Singh	Shiv Mangal Singh	Panchsheel Crossing Vijay Nagar	9711002284	Self Occupied	1600	1600	0	1600	Pakka	TwelveT o24	2005	A2/1402	Residential		Constructed	2021-12-19	N/A	1600	2839S1	14-002	-	21120	0%	2112	0	0	-	2112
538	Crossing Republic	tower-A2	N/A		Panchsheel Crossing Vijay Nagar		Self Occupied	1600	1600	0	1600	Pakka	TwelveT o24	2005	A2/1403	Residential		Constructed	2021-12-19	N/A	1600	2839S1	14-003	-	21120	0%	2112	0	0	-	2112
539	Crossing Republic	tower-A2	Nitika Gerola		Panchsheel Crossing Vijay Nagar		Self Occupied	1600	1600	0	1600	Pakka	TwelveT o24	2005	A2/1404	Residential		Constructed	2021-12-19	N/A	1600	2839S1	14-004	-	21120	0%	2112	0	0	-	2112





ZONE-3, WARD-Dundaheada(27)

Sr. No	Mohalla_Name	Govt_Plot_Id	Owner_Name	Father_Name & Husband_Name	Road Name	Mobile Number	Occupancy Status	Plot Area	Total Area On Ground	Total Rented Residential Builtup Area	Total Self Residential Builtup Area	House Type	Road Width	Construction Year	House Number	House Category	Rate Multiplier	Construction Status	Survey Start Date	Old Property Tax Id	Total Builtup Area	Gis_Map_Parcel_Id	Property Label	Old Arv	New Arv	Arv_Difference	Property Tax(10%)	Water Tax	Sewerage Tax	Old Tax	New Tax
540	Crossing Republic	tower-A2	Prameet Gopal Verma	Gopal Verma	Panchsheel Crossing Vijay Nagar Ghaz	9810408794	Self Occupied	1600	1600	0	1600	Pakka	TwelveT o24	2005	A2/1501	Residential		Constructed	2021-12-19	N/A	1600	2839S1	15-001	-	21120	0%	2112	0	0	-	2112
541	Crossing Republic	tower-A2	John Andrew Jacob	jobanslem Jacob	Panchsheel Crossing Vijay Nagar	9911112634	Self Occupied	1600	1600	0	1600	Pakka	TwelveT o24	2005	A2/1502	Residential		Constructed	2021-12-19	N/A	1600	2839S1	15-002	-	21120	0%	2112	0	0	-	2112
542	Crossing Republic	tower-A2	N/A		Panchsheel Crossing Vijay Nagar		Self Occupied	1600	1600	0	1600	Pakka	TwelveT o24	2005	A2/1503	Residential		Constructed	2021-12-19	N/A	1600	2839S1	15-003	-	21120	0%	2112	0	0	-	2112





ZONE-3, WARD-Dundaheada(27)

Sr. No	Mohalla_Name	Govt_Plot_Id	Owner_Name	Father_Name & Husband_Name	Road Name	Mobile Number	Occupancy Status	Plot Area	Total Area On Ground	Total Rented Residential Builtup Area	Total Self Residential Builtup Area	House Type	Road Width	Construction Year	House Number	House Category	Rate Multiplier	Construction Status	Survey Start Date	Old Property Tax Id	Total Built Up Area	Gis_Map_Parcels_Id	Property Label	Old Arv	New Arv	Arv_Difference	Property Tax(10%)	Water Tax	Sewerage Tax	Old Tax	New Tax
543	Crossing Republic	tower-A2	N/A		Panchsheel Crossing Vijay Nagar		Self Occupied	1600	1600	0	1600	Pakka	TwelveT o24	2005	A2/1504	Residential		Constructed	2021-12-19	N/A	1600	2839S1	15-004	-	21120	0%	2112	0	0	-	2112
544	Crossing Republic	tower-A2	Vikas Sharma		Panchsheel Crossing Vijay Nagar		Self Occupied	1600	1600	0	1600	Pakka	TwelveT o24	2005	A2/1601	Residential		Constructed	2021-12-19	N/A	1600	2839S1	16-001	-	21120	0%	2112	0	0	-	2112
545	Crossing Republic	tower-A2	N/A		Panchsheel Crossing Vijay Nagar		Self Occupied	1600	1600	0	1600	Pakka	TwelveT o24	2005	A2/1602	Residential		Constructed	2021-12-19	N/A	1600	2839S1	16-002	-	21120	0%	2112	0	0	-	2112





ZONE-3, WARD-Dundaheada(27)

Sr. No	Mohalla_Name	Govt_Plot_Id	Owner_Name	Father_Name & Husband_Name	Road Name	Mobile Number	Occupancy Status	Plot Area	Total Area On Ground	Total Rented Residential Builtup Area	Total Self Residential Builtup Area	House Type	Road Width	Construction Year	House Number	House Category	Rate Multiplier	Construction Status	Survey Start Date	Old Property Tax Id	Total Built Up Area	Gis_Map_Parcels_Id	Property Label	Old Arv	New Arv	Arv_Difference	Property Tax(10%)	Water Tax	Sewerage Tax	Old Tax	New Tax
546	Crossing Republic	tower-A2	Radhika Rajput		Panchsheel Crossing Vijay Nagar		Rented	1600	1600	1600	0	Pakka	TwelveT o24	2005	A2/1603	Residential		Constructed	2021-12-19	N/A	1600	2839S1	16-003	-	23760	0%	2376	0	0	-	2376
547	Crossing Republic	tower-A2	Madhu Bhargava	Sushant Bhargava	Panchsheel Crossing Vijay Nagar	9910020476	Self Occupied	1600	1600	0	1600	Pakka	TwelveT o24	2005	A2/1604	Residential		Constructed	2021-12-19	N/A	1600	2839S1	16-004	-	21120	0%	2112	0	0	-	2112
548	Crossing Republic	tower-A2	Krishna Sahab		Panchsheel Crossing Vijay Nagar		Rented	1600	1600	1600	0	Pakka	TwelveT o24	2005	A2/1701	Residential		Constructed	2021-12-19	N/A	1600	2839S1	17-001	-	23760	0%	2376	0	0	-	2376





ZONE-3, WARD-Dundaheada(27)

Sr. No	Mohalla_Name	Govt_Plot_Id	Owner_Name	Father_Name & Husband_Name	Road Name	Mobile Number	Occupancy Status	Plot Area	Total Area On Ground	Total Rented Residential Builtup Area	Total Self Residential Builtup Area	House Type	Road Width	Construction Year	House Number	House Category	Rate Multiplier	Construction Status	Survey Start Date	Old Property Tax Id	Total Builtup Area	Gis Map Parcel Id	Property Label	Old Arv	New Arv	Arv Difference	Property Tax(10%)	Water Tax	Sewerage Tax	Old Tax	New Tax
549	Crossing Republic	tower-A2	Vipul Sharma		Panchsheel Crossing Vijay Nagar		Rented	1600	1600	1600	0	Pakka	TwelveT o24	2005	A2/1702	Residential		Constructed	2021-12-19	N/A	1600	2839S1	17-002	-	23760	0%	2376	0	0	-	2376
550	Crossing Republic	tower-A2	N/A		Panchsheel Crossing Vijay Nagar		Self Occupied	1600	1600	0	1600	Pakka	TwelveT o24	2005	A2/1703	Residential		Constructed	2021-12-19	N/A	1600	2839S1	17-003	-	21120	0%	2112	0	0	-	2112
551	Crossing Republic	tower-A2	Gaurav Garag	Dinkar Gupta	Panchsheel Crossing Vijay Nagar	9810772541	Self Occupied	1600	1600	0	1600	Pakka	TwelveT o24	2005	A2/1704	Residential		Constructed	2021-12-19	N/A	1600	2839S1	17-004	-	21120	0%	2112	0	0	-	2112





ZONE-3, WARD-Dundaheada(27)

Sr. No	Mohalla_Name	Govt_Plot_Id	Owner_Name	Father_Name & Husband_Name	Road Name	Mobile Number	Occupancy Status	Plot Area	Total Area On Ground	Total Rented Residential Builtup Area	Total Self Residential Builtup Area	House Type	Road Width	Construction Year	House Number	House Category	Rate Multiplier	Construction Status	Survey Start Date	Old Property Tax Id	Total Builtup Area	Gis_Map_Parcel_Id	Property Label	Old Arv	New Arv	Arv_Difference	Property Tax(10%)	Water Tax	Sewerage Tax	Old Tax	New Tax
552	Crossing Republic	tower-A2	N/A		Panchsheel Crossing Vijay Nagar		Self Occupied	1600	1600	0	1600	Pakka	TwelveT o24	2005	A2/1801	Residential		Constructed	2021-12-19	N/A	1600	2839S1	18-001	-	21120	0%	2112	0	0	-	2112
553	Crossing Republic	tower-A2	N/A		Panchsheel Crossing Vijay Nagar		Self Occupied	1600	1600	0	1600	Pakka	TwelveT o24	2005	A2/1802	Residential		Constructed	2021-12-19	N/A	1600	2839S1	18-002	-	21120	0%	2112	0	0	-	2112
554	Crossing Republic	tower-A2	Ekta Singh	Mano Vasishtha	Panchsheel Crossing Vijay Nagar		Self Occupied	1600	1600	0	1600	Pakka	TwelveT o24	2005	A2/1803	Residential		Constructed	2021-12-19	N/A	1600	2839S1	18-003	-	21120	0%	2112	0	0	-	2112

ZONE-3, WARD-Dundaheada(27)

Sr. No	Mohalla_Name	Govt_Plot Id	Owner_Name	Father_Name & Husband_Name	Road Name	Mobile Number	Occupancy Status	Plot Area	Total Area_On_Ground_Floor	Total Rented_Residential_Builtup_Area	Total_Self_Residential_Builtup_Area	House_Type	Road_Width	Construction_Year	House_Number	House_Category	Rate_Multiplier	Construction_Status	Survey_Start_Date	Old_Property_Tax_Id	Total_Built_Up_Area	Gis_Map_Parcels_Id	Property_Label	Old_Arv	New_Arv	Arv_Difference	Property_Tax(10%)	Water_Tax	Sewerage_Tax	Old_Tax	New_Tax
555	Crossing Republic	town-A2	Deepti Abrol	Mandeep Abrol	Panchsheel Crossing Vijay Nagar	8826277773	Self Occupied	1600	1600	0	1600	Pakka	TwelveT o24	2005	A2/1804	Residential		Constructed	2021-12-19	N/A	1600	2839S1	18-004	-	21120	0%	2112	0	0	-	2112
556	Crossing Republic	town-A2	Vanita Choudhary	Hari Singh Choudhary	Panchsheel Crossing Vijay Nagar	8588838120	Self Occupied	1600	1600	0	1600	Pakka	TwelveT o24	2005	A2/1901	Residential		Constructed	2021-12-19	N/A	1600	2839S1	19-001	-	21120	0%	2112	0	0	-	2112
557	Crossing Republic	town-A2	Vikas Sharma And Yas hodhara	ramphalsharma	Panchsheel Crossing Vijay Nagar Ghaziabad	9871165486	Self Occupied	1600	1600	0	1600	Pakka	TwelveT o24	2005	A2/1902	Residential		Constructed	2021-12-19	VN48005	1600	2839S1	19-002	13455	21120	57%	2112	0	0	1346	2112





ZONE-3, WARD-Dundaheada(27)

Sr. No	Mohalla_Name	Govt_Plot Id	Owner_Name	Father_Name & Husband_Name	Road Name	Mobile_Number	Occupancy_Status	Plot_Area	Total_Area_On_Ground_Floor	Total_Rented_Residential_Builtup_Area	Total_Self_Residential_Builtup_Area	House_Type	Road_Width	Construction_Year	House_Number	House_Category	Rate_Multiplier	Construction_Status	Survey_Start_Date	Old_Property_Tax_Id	Total_Built_Up_Area	Gis_Parcel_Id	Property_Label	Old_Arv	New_Arv	Arv_Difference	Property_Tax(10%)	Water_Tax	Sewerage_Tax	Old_Tax	New_Tax
558	Crossing Republic	tower-A2	Vikas Sharma And Yas hodhara		Panchsheel Crossing Vijay Nagar Ghaziabad	9871165486	Self Occupied	1600	1600	0	1600	Pakka	TwelveT o24	2005	A2/1903	Residential		Constructed	2021-12-19	N/A	1600	2839S1	19-003	-	21120	0%	2112	0	0	-	2112
559	Crossing Republic	tower-A2	N/A		Panchsheel Crossing Vijay Nagar		Self Occupied	1600	1600	0	1600	Pakka	TwelveT o24	2005	A2/1904	Residential		Constructed	2021-12-19	N/A	1600	2839S1	19-004	-	21120	0%	2112	0	0	-	2112
560	Crossing Republic	tower-A2	Ankur Rastogi	Rakesh Kumar	Panchsheel Crossing Vijay Nagar	8800514400	Self Occupied	1600	1600	0	1600	Pakka	TwelveT o24	2005	A2/2001	Residential		Constructed	2021-12-19	VN45793	1600	2839S1	20-001	16074	21120	31%	2112	0	0	1607	2112





ZONE-3, WARD-Dundaheada(27)

Sr. No	Mohalla_Nam e	Gov t_Pl ot Id	Owner _Name	Fath er_ Name & Hus band_ Name	Road Name	Mobile_ Nu mber	Occ upancy _Sta tus	Plot_ Area	Total_ Area_ On_ G round_ Floor	Total_ Rented_ Resid ential_ Builtup_ Area	Total_ Self_ Resid ential_ Built up_ Area	Hou se_ Typ e	Roa d_ Wid th	Constru ction_ Year	House _Numb er	Hou se_ Cat egor y	Rat e_ Multipl ier	Con stru ctio n_ Stat us	Surv ey_ Start_ Date	Old _Pr ope rty_ Tax_ Id	Total_ Built_ Up_ Area	Gis_ Ma p_ Parc el_ Id	Prop erty _Lab el	Old_ Ar v	New_ Arv	Arv_ Diff erence	Property Tax(10%)	Wat er_ Tax	Sew erage_ Tax	Old_ Tax	New_ Tax
561	Cross ing Republic	tover-A2	Shy ama l Mis hra And Prat ibha Singh	s.k Mis hra	Panc hshe el Cros sing Vijay Nagar Ghaziabad	9871677042	Self Occ upie d	1600	1600	0	1600	Pak ka	TwelveT o24	2005	A2/200 2	Resi den tial		Con stru cted	202 1-12- 19	VN4 796 3	1600	2839S1	20- 002	13455	21120	57%	2112	0	0	1346	2112
562	Cross ing Republic	tover-A2	N/A		Panc hshe el Cros sing Vijay Nagar		Self Occ upie d	1600	1600	0	1600	Pak ka	TwelveT o24	2005	A2/200 3	Resi den tial		Con stru cted	202 1-12- 19	N/A	1600	2839S1	20- 003	-	21120	0%	2112	0	0	-	2112





ZONE-3, WARD-Dundaheada(27)

Sr. No	Mohalla_Name	Govt_Plot_Id	Owner_Name	Father_Name & Husband_Name	Road Name	Mobile Number	Occupancy Status	Plot Area	Total Area On Ground Floor	Total Rented Residential Builtup Area	Total Self Residential Builtup Area	House Type	Road Width	Construction Year	House Number	House Category	Rate Multiplier	Construction Status	Survey Start Date	Old Property Tax Id	Total Built Up Area	Gis Map Parcel Id	Property Label	Old Arv	New Arv	Arv_Difference	Property Tax(10%)	Water Tax	Sewerage Tax	Old Tax	New Tax
563	Crossing Republic	tower-A2	N/A		Panchsheel Crossing Vijay Nagar		Self Occupied	1600	1600	0	1600	Pakka	TwelveT o24	2005	A2/2004	Residential		Constructed	2021-12-19	N/A	1600	2839S1	20-004	-	21120	0%	2112	0	0	-	2112
564	Crossing Republic	tower-A2	Modit Rastogi And Shubhra Rastogi		Panchsheel Crossing Vijay Nagar Ghaziabad	9811387190	Rented	1600	1600	1600	0	Pakka	TwelveT o24	2005	A2/2101	Residential		Constructed	2021-12-19	VN45803	1600	2839S1	21-001	16100	23760	48%	2376	0	0	1610	2376





ZONE-3, WARD-Dundaheada(27)

Sr. No	Mohalla_Name	Govt_Plot_Id	Owner_Name	Father_Name & Husband_Name	Road Name	Mobile_Number	Occupancy_Status	Plot_Area	Total_Area_On_Ground_Floor	Total_Rented_Residential_Builtup_Area	Total_Self_Residential_Builtup_Area	House_Type	Road_Width	Construction_Year	House_Number	House_Category	Rate_Multiplier	Construction_Status	Survey_Start_Date	Old_Property_Tax_Id	Total_Builtup_Area	Gis_Map_Parcels_Id	Property_Label	Old_Arv	New_Arv	Arv_Difference	Property_Tax(10%)	Water_Tax	Sewerage_Tax	Old_Tax	New_Tax
565	Crossing Republic	tower-A2	Mayank Rawat	jagdish prasad Rawat	Panchsheel Crossing Vijay Nagar Ghaz	8859788022	Self Occupied	1600	1600	0	1600	Pakka	TwelveT o24	2005	A2/2102	Residential		Constructed	2021-12-19	N/A	1600	2839S1	21-002	-	21120	0%	2112	0	0	-	2112
566	Crossing Republic	tower-A2	Manish Rawat	j.p Rawat	Panchsheel Crossing Vijay Nagar	7674893007	Self Occupied	1600	1600	0	1600	Pakka	TwelveT o24	2005	A2-2103	Residential		Constructed	2021-12-19	N/A	1600	2839S1	21-003	-	21120	0%	2112	0	0	-	2112
567	Crossing Republic	tower-A2	Rajesh Wahha	wilson Wahha	Panchsheel Crossing Vijay Nagar	8383098043	Self Occupied	1600	1600	0	1600	Pakka	TwelveT o24	2005	A2/2104	Residential		Constructed	2021-12-19	N/A	1600	2839S1	21-004	-	21120	0%	2112	0	0	-	2112





ZONE-3, WARD-Dundaheada(27)

Sr. No	Mohalla_Name	Govt_Plot_Id	Owner_Name	Father_Name & Husband_Name	Road Name	Mobile Number	Occupancy Status	Plot Area	Total Area On Ground Floor	Total Rented Residential Builtup Area	Total Self Residential Builtup Area	House Type	Road Width	Construction Year	House Number	House Category	Rate Multiplier	Construction Status	Survey Start Date	Old Property Tax Id	Total Built Up Area	Gis_Map_Parcels_Id	Property Label	Old Arv	New Arv	Arv_Difference	Property Tax(10%)	Water Tax	Sewerage Tax	Old Tax	New Tax
568	Crossing Republic	tower-A2	Asem Chahua	Aksay Mishra	Panchsheel Crossing Vijay Nagar Ghaziabad	8383091559	Self Occupied	1600	1600	0	1600	Pakka	Twelve to 24	2005	A2-2201	Residential		Constructed	2021-12-19	VN45807	1600	2839S1	22-001	16100	21120	31%	2112	0	0	1610	2112
569	Crossing Republic	tower-A2	N/A		Panchsheel Crossing Vijay Nagar		Self Occupied	1600	1600	0	1600	Pakka	Twelve to 24	2005	A2/2202	Residential		Constructed	2021-12-19	N/A	1600	2839S1	22-002	-	21120	0%	2112	0	0	-	2112





ZONE-3, WARD-Dundaheada(27)

Sr. No	Mohalla_Name	Govt_Plot_Id	Owner_Name	Father_Name & Husband_Name	Road Name	Mobile Number	Occupancy Status	Plot Area	Total Area On Ground	Total Rented Residential Builtup Area	Total Self Residential Builtup Area	House Type	Road Width	Construction Year	House Number	House Category	Rate Multiplier	Construction Status	Survey Start Date	Old Property Tax Id	Total Builtup Area	Gis_Map_Parcel_Id	Property Label	Old Arv	New Arv	Arv_Difference	Property Tax(10%)	Water Tax	Sewerage Tax	Old Tax	New Tax
570	Crossing Republic	tower-A2	N/A		Panchsheel Crossing Vijay Nagar		Self Occupied	1600	1600	0	1600	Pakka	TwelveT o24	2005	A2/2203	Residential		Constructed	2021-12-19	N/A	1600	2839S1	22-003	-	21120	0%	2112	0	0	-	2112
571	Crossing Republic	tower-A2	N/A		Panchsheel Crossing Vijay Nagar		Self Occupied	1600	1600	0	1600	Pakka	TwelveT o24	2005	A2/2204	Residential		Constructed	2021-12-19	N/A	1600	2839S1	22-004	-	21120	0%	2112	0	0	-	2112
572	Crossing Republic	tower-A2	N/A		Panchsheel Crossing Vijay Nagar		Self Occupied	1600	1600	0	1600	Pakka	TwelveT o24	2005	A2/2301	Residential		Constructed	2021-12-19	N/A	1600	2839S1	23-001	-	21120	0%	2112	0	0	-	2112





ZONE-3, WARD-Dundaheada(27)

Sr. No	Mohalla_Name	Govt_Plot Id	Owner_Name	Father_Name & Husband_Name	Road Name	Mobile Number	Occupancy Status	Plot Area	Total Area On Ground Floor	Total Rented Residential Builtup Area	Total Self Residential Builtup Area	House Type	Road Width	Construction Year	House Number	House Category	Rate Multiplier	Construction Status	Survey Start Date	Old Property Tax Id	Total Built Up Area	Gis_Map_Parcels_Id	Property Label	Old Arv	New Arv	Arv_Difference	Property Tax(10%)	Water Tax	Sewerage Tax	Old Tax	New Tax
573	Crossing Republic	tower-A2	Rupesh Kumar	shrikant misra	Panchsheel Crossing Vijay Nagar	8766204749	Self Occupied	1600	1600	0	1600	Pakka	TwelveT o24	2005	A2/2302	Residential		Constructed	2021-12-19	N/A	1600	2839S1	23-002	-	21120	0%	2112	0	0	-	2112
574	Crossing Republic	tower-A2	Ashok Mahajan	Munilal	Panchsheel Crossing Vijay Nagar	8968280348	Self Occupied	1600	1600	0	1600	Pakka	TwelveT o24	2005	A2/2303	Residential		Constructed	2021-12-19	N/A	1600	2839S1	23-003	-	21120	0%	2112	0	0	-	2112
575	Crossing Republic	tower-A2	Zeba Ahaad Abdul Siddiqui		Panchsheel Crossing Vijay Nagar Ghaziabad		Self Occupied	1600	1600	0	1600	Pakka	TwelveT o24	2005	A2/2304	Residential		Constructed	2021-12-19	VN46541	1600	2839S1	23-004	13601	21120	55%	2112	0	0	1360	2112





ZONE-3, WARD-Dundaheada(27)

Sr. No	Mohalla_Name	Govt_Plot_Id	Owner_Name	Father_Name & Husband_Name	Road Name	Mobile Number	Occupancy Status	Plot Area	Total Area On Ground	Total Rented Residential Builtup Area	Total Self Residential Builtup Area	House Type	Road Width	Construction Year	House Number	House Category	Rate Multiplier	Construction Status	Survey Start Date	Old Property Tax Id	Total Built Up Area	Gis_Map_Parcels_Id	Property Label	Old Arv	New Arv	Arv_Difference	Property Tax(10%)	Water Tax	Sewerage Tax	Old Tax	New Tax
576	Crossing Republic	tower-A2	Shelendra Bishit		Panchsheel Crossing Vijay Nagar		Rented	1600	1600	1600	0	Pakka	Twelve to 24	2005	A2/2401	Residential		Constructed	2021-12-19	N/A	1600	2839S1	24-001	-	23760	0%	2376	0	0	-	2376
577	Crossing Republic	tower-A2	Santosh Kumar	ram Lalit Singh	Panchsheel Crossing Vijay Nagar	7070225340	Self Occupied	1600	1600	0	1600	Pakka	Twelve to 24	2005	A2/2402	Residential		Constructed	2021-12-19	N/A	1600	2839S1	24-002	-	21120	0%	2112	0	0	-	2112
578	Crossing Republic	tower-A2	N/A		Panchsheel Crossing Vijay Nagar		Self Occupied	1600	1600	0	1600	Pakka	Twelve to 24	2005	A2/2403	Residential		Constructed	2021-12-19	N/A	1600	2839S1	24-003	-	21120	0%	2112	0	0	-	2112





ZONE-3, WARD-Dundaheada(27)

Sr. No	Mohalla_Name	Govt_Plot_Id	Owner_Name	Father_Name & Husband_Name	Road Name	Mobile Number	Occupancy Status	Plot Area	Total Area On Ground	Total Rented Residential Builtup Area	Total Self Residential Builtup Area	House Type	Road Width	Construction Year	House Number	House Category	Rate Multiplier	Construction Status	Survey Start Date	Old Property Tax Id	Total Builtup Area	Gis Map Parcel Id	Property Label	Old Arv	New Arv	Arv Difference	Property Tax(10%)	Water Tax	Sewerage Tax	Old Tax	New Tax
579	Crossing Republic	tower-A2	N/A		Panchsheel Crossing Vijay Nagar		Self Occupied	1600	1600	0	1600	Pakka	TwelveT o24	2005	A2/2404	Residential		Constructed	2021-12-19	N/A	1600	2839S1	24-004	-	21120	0%	2112	0	0	-	2112
580	Crossing Republic	Tower-A-3	N/A		Panchsheel Crossing Vijay Nagar		Rented	1800	1800	1800	0	Pakka	TwelveT o24	2005	A3-001	Residential		Constructed	2021-12-19	N/A	1800	2839S2	00-001	-	26730	0%	2673	0	0	-	2673
581	Crossing Republic	Tower-A-3	N/A		Panchsheel Crossing Vijay Nagar		Self Occupied	1800	1800	0	1800	Pakka	TwelveT o24	2005	A3-002	Residential		Constructed	2021-12-19	N/A	1800	2839S2	00-002	-	23760	0%	2376	0	0	-	2376





ZONE-3, WARD-Dundaheada(27)

Sr. No	Mohalla_Nam e	Gov t_Plot Id	Owner _Name	Fath er_ Name & Hus band_ Name	Road Name	Mobile_ Nu mber	Occ upancy _Stat us	Plot_ Area	Total_ Area_ On_ G round_ Floor	Total_ Rented_ Resid ential_ Builtup_ Area	Total_ Self_ Resid ential_ Built up_ Area	Hou se_ Typ e	Roa d_ Wid th	Constru ction_ Year	House _Numb er	Hou se_ Cat egor y	Rat e_ Multipl ier	Con stru ction_ Stat us	Surv ey_ Start_ Date	Old_ Pr operty_ Tax_ Id	Total_ Built_ Up_ Area	Gis_ Map_ Parcel_ Id	Prop erty_ Label	Old_ Ar v	New_ Arv	Arv_ Diff erence	Property Tax(10%)	Wat er_ Tax	Sew erage_ Tax	Old_ Tax	New_ Tax
582	Cross ing Republic	Tow er-A-3	Atul Handa		Panc hshel Crossing Vijay Nagar		Rented	1800	1800	800	0	Pak ka	TwelveT o24	2005	A3-003	Mix	5	Con structed	2021-12-19	N/A	1800	2839S2	00-003	-	99720	0%	9972	0	0	-	9972
583	Cross ing Republic	Tow er-A-3	Bharti Rastogi And Ashita Rastogi		Panc hshel Crossing Vijay Nagar Ghaziabad		Self Occupied	1800	1800	0	1800	Pak ka	TwelveT o24	2005	A3-004	Residential		Con structed	2021-12-19	VN45788	1800	2839S2	00-004	15295	23760	55%	2376	0	0	1530	2376
584	Cross ing Republic	Tow er-A-3	N/A		Panc hshel Crossing Vijay Nagar		Self Occupied	1800	1800	0	1800	Pak ka	TwelveT o24	2005	A3-101	Residential		Con structed	2021-12-19	N/A	1800	2839S2	01-001	-	23760	0%	2376	0	0	-	2376





ZONE-3, WARD-Dundaheada(27)

Sr. No	Mohalla_Nam e	Gov t_Pl ot Id	Owner _Name	Fath er_ Name & Hus band_ Name	Road Name	Mobile_ Nu mber	Occ upancy _Sta tus	Plot_ Area	Total_ Area_ On_ Ground_ Floor	Total_ Rented_ Residential_ Builtup_ Area	Total_ Self_ Residential_ Built up_ Area	Hou se_ Typ e	Roa d_ Wid th	Constru ction_ Year	House _Numb er	Hou se_ Cat egor y	Rat e_ Multipl ier	Con stru ction_ Stat us	Surv ey_ Start_ Date	Old _Pr ope rty_ Tax_ Id	Total_ Built_ Up_ Area	Gis_ Ma p_ Parc el_ Id	Prop erty _Lab el	Old_ Ar v	New_ Arv	Arv_ Diff erence	Property Tax(10%)	Wat er_ Tax	Sew erag e_ Tax	Old_ Tax	New_ Tax
585	Cross ing Republic	Tower-A-3	N/A		Panchsh el Crossing Vijay Nagar		Self Occupie d	1800	1800	0	1800	Pak ka	TwelveT o24	2005	A3-102	Resi den tial		Con stru cted	202 1-12- 19	N/A	1800	2839S2	01-002	-	23760	0%	2376	0	0	-	2376
586	Cross ing Republic	Tower-A-3	Him ans hu Pand ay	O. P. OUP ADE YA	Panchsh el Crossing Vijay Nagar	9717111369	Self Occupie d	1800	1800	0	1800	Pak ka	TwelveT o24	2005	A3-103	Resi den tial		Con stru cted	202 1-12- 19	N/A	1800	2839S2	01-003	-	23760	0%	2376	0	0	-	2376
587	Cross ing Republic	Tower-A-3	Jite ndr a Kumar Shar ma	Nali ng kumar shar ma	Panchsh el Crossing Vijay Nagar Ghaziaba	8802041031	Self Occupie d	1800	1800	0	1800	Kutcha	TwelveT o24	2005	A3-104	Resi den tial		Con stru cted	202 1-12- 19	VN4 579 5	1800	2839S2	01-004	17940	23760	32%	2376	0	0	1794	2376





ZONE-3, WARD-Dundaheada(27)

Sr. No	Mohalla_Name	Govt_Plot_Id	Owner_Name	Father_Name & Husband_Name	Road Name	Mobile Number	Occupancy Status	Plot Area	Total Area On Ground	Total Rented Residential Builtup Area	Total Self Residential Builtup Area	House Type	Road Width	Construction Year	House Number	House Category	Rate Multiplier	Construction Status	Survey Start Date	Old Property Tax Id	Total Builtup Area	Gis_Map_Parcels_Id	Property Label	Old Arv	New Arv	Arv_Difference	Property Tax(10%)	Water Tax	Sewerage Tax	Old Tax	New Tax
588	Crossing Republic	Tower-A-3	N/A		Panchsheel Crossing Vijay Nagar		Self Occupied	1800	1800	0	1800	Pakka	TwelveT o24	2005	A3-201	Residential		Constructed	2021-12-19	N/A	1800	2839S2	02-001	-	23760	0%	2376	0	0	-	2376
589	Crossing Republic	Tower-A-3	S. K. Koushik		Panchsheel Crossing Vijay Nagar	9871193750	Rented	1800	1800	1800	0	Pakka	TwelveT o24	2005	A3-202	Residential		Constructed	2021-12-19	N/A	1800	2839S2	02-002	-	26730	0%	2673	0	0	-	2673
590	Crossing Republic	Tower-A-3	N/A		Panchsheel Crossing Vijay Nagar		Self Occupied	1800	1800	0	1800	Pakka	TwelveT o24	2005	A3-203	Residential		Constructed	2021-12-19	N/A	1800	2839S2	02-003	-	23760	0%	2376	0	0	-	2376





ZONE-3, WARD-Dundaheada(27)

Sr. No	Mohalla_Name	Govt_Plot_Id	Owner_Name	Father_Name & Husband_Name	Road Name	Mobile Number	Occupancy Status	Plot Area	Total Area On Ground	Total Rented Residential Builtup Area	Total Self Residential Builtup Area	House Type	Road Width	Construction Year	House Number	House Category	Rate Multiplier	Construction Status	Survey Start Date	Old Property Tax Id	Total Built Up Area	Gis_Map_Parcel_Id	Property Label	Old Arv	New Arv	Arv_Difference	Property Tax(10%)	Water Tax	Sewerage Tax	Old Tax	New Tax
591	Crossing Republic	Tower-A-3	N/A		Panchsheel Crossing Vijay Nagar		Self Occupied	1800	1800	0	1800	Pakka	TwelveT o24	2005	A3-204	Residential		Constructed	2021-12-19	N/A	1800	2839S2	02-004	-	23760	0%	2376	0	0	-	2376
592	Crossing Republic	Tower-A-3	Ameresh Gupta		Panchsheel Crossing Vijay Nagar	9811170240	Rented	1800	1800	1800	0	Pakka	TwelveT o24	2005	A3-301	Residential		Constructed	2021-12-19	N/A	1800	2839S2	03-001	-	26730	0%	2673	0	0	-	2673
593	Crossing Republic	Tower-A-3	N/A		Panchsheel Crossing Vijay Nagar		Self Occupied	1800	1800	0	1800	Pakka	TwelveT o24	2005	A3-302	Residential		Constructed	2021-12-19	N/A	1800	2839S2	03-002	-	23760	0%	2376	0	0	-	2376





ZONE-3, WARD-Dundaheada(27)

Sr. No	Mohalla_Name	Govt_Plot Id	Owner_Name	Father_Name & Husband_Name	Road Name	Mobile Number	Occupancy Status	Plot Area	Total Area On Ground	Total Rented Residential Builtup Area	Total Self Residential Builtup Area	House Type	Road Width	Construction Year	House Number	House Category	Rate Multiplier	Construction Status	Survey Start Date	Old Property Tax Id	Total Builtup Area	Gis Map Parcel Id	Property Label	Old Arv	New Arv	Arv_Difference	Property Tax(10%)	Water Tax	Sewerage Tax	Old Tax	New Tax
594	Crossing Republic	Tower-A-3	A. K. Sharma	LATE SAIYAPRAKASH	Panchsheel Crossing Vijay Nagar	7042296004	Self Occupied	1800	1800	0	1800	Pakka	TwelveT o24	2005	A3-303	Residential		Constructed	2021-12-19	N/A	1800	2839S2	03-003	-	23760	0%	2376	0	0	-	2376
595	Crossing Republic	Tower-A-3	Shonu (Tenant)		Panchsheel Crossing Vijay Nagar		Rented	1800	1800	1800	0	Pakka	TwelveT o24	2005	A3-304	Residential		Under Construction	2021-12-19	N/A	1800	2839S2	03-004	-	0	0%	0	0	0	-	0
596	Crossing Republic	Tower-A-3	N/A		Panchsheel Crossing Vijay Nagar		Self Occupied	1800	1800	0	1800	Pakka	TwelveT o24	2005	A3-401	Residential		Constructed	2021-12-19	N/A	1800	2839S2	04-001	-	23760	0%	2376	0	0	-	2376





ZONE-3, WARD-Dundaheada(27)

Sr. No	Mohalla_Name	Govt_Plot_Id	Owner_Name	Father_Name & Husband_Name	Road Name	Mobile Number	Occupancy Status	Plot Area	Total Area On Ground Floor	Total Rented Residential Builtup Area	Total Self Residential Builtup Area	House Type	Road Width	Construction Year	House Number	House Category	Rate Multiplier	Construction Status	Survey Start Date	Old Property Tax Id	Total Built Up Area	Gis Map Parcel Id	Property Label	Old Arv	New Arv	Arv Difference	Property Tax(10%)	Water Tax	Sewerage Tax	Old Tax	New Tax
597	Crossing Republic	Tower-A-3	N/A		Panchsheel Crossing Vijay Nagar		Self Occupied	1800	1800	0	1800	Pakka	TwelveT o24	2005	A3-402	Residential		Constructed	2021-12-19	N/A	1800	2839S2	04-002	-	23760	0%	2376	0	0	-	2376
598	Crossing Republic	Tower-A-3	Shimra Trep hati	Ravend	Panchsheel Crossing Vijay Nagar	7678676254	Self Occupied	1800	1800	0	1800	Pakka	TwelveT o24	2005	A3-403	Residential		Constructed	2021-12-19	N/A	1800	2839S2	04-003	-	23760	0%	2376	0	0	-	2376
599	Crossing Republic	Tower-A-3	Chit rangen		Panchsheel Crossing Vijay Nagar		Rented	1800	1800	1800	0	Pakka	TwelveT o24	2005	A3-404	Residential		Constructed	2021-12-19	N/A	1800	2839S2	04-004	-	26730	0%	2673	0	0	-	2673





ZONE-3, WARD-Dundaheada(27)

Sr. No	Mohalla_Name	Govt_Plot Id	Owner_Name	Father_Name & Husband_Name	Road Name	Mobile Number	Occupancy Status	Plot Area	Total Area On Ground Floor	Total Rented Residential Builtup Area	Total Self Residential Builtup Area	House Type	Road Width	Construction Year	House Number	House Category	Rate Multiplier	Construction Status	Survey Start Date	Old Property Tax Id	Total Built Up Area	Gis_Map_Parcel_Id	Property Label	Old Arv	New Arv	Arv_Difference	Property Tax(10%)	Water Tax	Sewerage Tax	Old Tax	New Tax
600	Crossing Republic	Tower-A-3	Anita Sual	M. N. Sual	Panchsheel Crossing Vijay Nagar	9999627129	Self Occupied	1800	1800	0	1800	Pakka	TwelveT o24	2005	A3-501	Residential		Constructed	2021-12-19	VN45786	1800	2839S2	05-001	17595	23760	35%	2376	0	0	1760	2376
601	Crossing Republic	Tower-A-3	Shankar Prasad Singh	K. N. SINGH	Panchsheel Crossing Vijay Nagar	9582803215	Self Occupied	1800	1800	0	1800	Pakka	TwelveT o24	2005	A3-502	Residential		Constructed	2021-12-19	VN46561	1800	2839S2	05-002	15301	23760	55%	2376	0	0	1530	2376
602	Crossing Republic	Tower-A-3	Gajveer Singh		Panchsheel Crossing Vijay Nagar		Rented	1800	1800	1800	0	Pakka	TwelveT o24	2005	A3-503	Residential		Constructed	2021-12-19	N/A	1800	2839S2	05-003	-	26730	0%	2673	0	0	-	2673





ZONE-3, WARD-Dundaheada(27)

Sr. No	Mohalla_Name	Govt_Plot_Id	Owner_Name	Father_Name & Husband_Name	Road Name	Mobile Number	Occupancy Status	Plot Area	Total Area On Ground	Total Rented Residential Builtup Area	Total Self Residential Builtup Area	House Type	Road Width	Construction Year	House Number	House Category	Rate Multiplier	Construction Status	Survey Start Date	Old Property Tax Id	Total Built Up Area	Gis_Map_Parcel_Id	Property Label	Old Arv	New Arv	Arv_Difference	Property Tax(10%)	Water Tax	Sewerage Tax	Old Tax	New Tax
603	Crossing Republic	Tower-A-3	N/A		Panchsheel Crossing Vijay Nagar		Self Occupied	1800	1800	0	1800	Pakka	TwelveT o24	2005	A3-504	Residential		Constructed	2021-12-19	N/A	1800	2839S2	05-004	-	23760	0%	2376	0	0	-	2376
604	Crossing Republic	Tower-A-3	N/A		Panchsheel Crossing Vijay Nagar		Self Occupied	1800	1800	0	1800	Pakka	TwelveT o24	2005	A3-601	Residential		Constructed	2021-12-19	N/A	1800	2839S2	06-001	-	23760	0%	2376	0	0	-	2376
605	Crossing Republic	Tower-A-3	Rohit Nayyer	S. D. NEYAR	Panchsheel Crossing Vijay Nagar	8218139196	Self Occupied	1800	1800	0	1800	Pakka	TwelveT o24	2005	A3-602	Residential		Constructed	2021-12-19	N/A	1800	2839S2	06-002	-	23760	0%	2376	0	0	-	2376





ZONE-3, WARD-Dundaheada(27)

Sr. No	Mohalla_Name	Govt_Plot_Id	Owner_Name	Father_Name & Husband_Name	Road Name	Mobile Number	Occupancy Status	Plot Area	Total Area On Ground	Total Rented Residential Builtup Area	Total Self Residential Builtup Area	House Type	Road Width	Construction Year	House Number	House Category	Rate Multiplier	Construction Status	Survey Start Date	Old Property Tax Id	Total Builtup Area	Gis_Map_Parcel_Id	Property Label	Old Arv	New Arv	Arv_Difference	Property Tax(10%)	Water Tax	Sewerage Tax	Old Tax	New Tax
606	Crossing Republic	Tower-A-3	N/A		Panchsheel Crossing Vijay Nagar		Self Occupied	1800	1800	0	1800	Pakka	TwelveT o24	2005	A3-603	Residential		Constructed	2021-12-19	N/A	1800	2839S2	06-003	-	23760	0%	2376	0	0	-	2376
607	Crossing Republic	Tower-A-3	N/A		Panchsheel Crossing Vijay Nagar		Self Occupied	1800	1800	0	1800	Pakka	TwelveT o24	2005	A3-604	Residential		Constructed	2021-12-19	N/A	1800	2839S2	06-004	-	23760	0%	2376	0	0	-	2376
608	Crossing Republic	Tower-A-3	N/A		Panchsheel Crossing Vijay Nagar		Self Occupied	1800	1800	0	1800	Pakka	TwelveT o24	2005	A3-701	Residential		Constructed	2021-12-19	N/A	1800	2839S2	07-001	-	23760	0%	2376	0	0	-	2376





ZONE-3, WARD-Dundaheada(27)

Sr. No	Mohalla_Name	Govt_Plot_Id	Owner_Name	Father_Name & Husband_Name	Road Name	Mobile Number	Occupancy Status	Plot Area	Total Area On Ground	Total Rented Residential Builtup Area	Total Self Residential Builtup Area	House Type	Road Width	Construction Year	House Number	House Category	Rate Multiplier	Construction Status	Survey Start Date	Old Property Tax Id	Total Builtup Area	Gis Map Parcel Id	Property Label	Old Arv	New Arv	Arv Difference	Property Tax(10%)	Water Tax	Sewerage Tax	Old Tax	New Tax
609	Crossing Republic	Tower-A-3	Manish		Panchsheel Crossing Vijay Nagar		Rented	1800	1800	1800	0	Pakka	TwelveT o24	2005	A3-702	Residential		Constructed	2021-12-19	N/A	1800	2839S2	07-002	-	26730	0%	2673	0	0	-	2673
610	Crossing Republic	Tower-A-3	Shreya(Tenant)		Panchsheel Crossing Vijay Nagar		Rented	1800	1800	1800	0	Pakka	TwelveT o24	2005	A3-703	Residential		Constructed	2021-12-19	N/A	1800	2839S2	07-003	-	26730	0%	2673	0	0	-	2673
611	Crossing Republic	Tower-A-3	N/A		Panchsheel Crossing Vijay Nagar		Self Occupied	1800	1800	0	1800	Pakka	TwelveT o24	2005	A3-704	Residential		Constructed	2021-12-19	N/A	1800	2839S2	07-004	-	23760	0%	2376	0	0	-	2376





ZONE-3, WARD-Dundaheada(27)

Sr. No	Mohalla_Name	Govt_Plot_Id	Owner_Name	Father_Name & Husband_Name	Road Name	Mobile Number	Occupancy Status	Plot Area	Total Area On Ground	Total Rented Residential Builtup Area	Total Self Residential Builtup Area	House Type	Road Width	Construction Year	House Number	House Category	Rate Multiplier	Construction Status	Survey Start Date	Old Property Tax Id	Total Built Up Area	Gis Map Parcel Id	Property Label	Old Arv	New Arv	Arv Difference	Property Tax(10%)	Water Tax	Sewerage Tax	Old Tax	New Tax
612	Crossing Republic	Tower-A-3	N/A		Panchsheel Crossing Vijay Nagar		Self Occupied	1800	1800	0	1800	Pakka	TwelveT o24	2005	A3-801	Residential		Constructed	2021-12-19	N/A	1800	2839S2	08-001	-	23760	0%	2376	0	0	-	2376
613	Crossing Republic	Tower-A-3	N/A		Panchsheel Crossing Vijay Nagar		Rented	1800	1800	1800	0	Pakka	TwelveT o24	2005	A3-802	Residential		Constructed	2021-12-19	N/A	1800	2839S2	08-002	-	26730	0%	2673	0	0	-	2673
614	Crossing Republic	Tower-A-3	Ner edula Gupta		Panchsheel Crossing Vijay Nagar		Rented	1800	1800	1800	0	Pakka	TwelveT o24	2005	A3-803	Residential		Constructed	2021-12-19	N/A	1800	2839S2	08-003	-	26730	0%	2673	0	0	-	2673





ZONE-3, WARD-Dundaheada(27)

Sr. No	Mohalla_Name	Govt_Plot_Id	Owner_Name	Father_Name & Husband_Name	Road Name	Mobile Number	Occupancy Status	Plot Area	Total Area On Ground	Total Rented Residential Builtup Area	Total Self Residential Builtup Area	House Type	Road Width	Construction Year	House Number	House Category	Rate Multiplier	Construction Status	Survey Start Date	Old Property Tax Id	Total Built Up Area	Gis_Map_Parcels_Id	Property Label	Old Arv	New Arv	Arv_Difference	Property Tax(10%)	Water Tax	Sewerage Tax	Old Tax	New Tax
615	Crossing Republic	Tower-A-3	N/A		Panchsheel Crossing Vijay Nagar		Self Occupied	1800	1800	0	1800	Pakka	TwelveT o24	2005	A3-804	Residential		Constructed	2021-12-19	N/A	1800	2839S2	08-004	-	23760	0%	2376	0	0	-	2376
616	Crossing Republic	Tower-A-3	N/A		Panchsheel Crossing Vijay Nagar		Self Occupied	1800	1800	0	1800	Pakka	TwelveT o24	2005	A3-901	Residential		Constructed	2021-12-19	N/A	1800	2839S2	09-001	-	23760	0%	2376	0	0	-	2376
617	Crossing Republic	Tower-A-3	N/A		Panchsheel Crossing Vijay Nagar		Self Occupied	1800	1800	0	1800	Pakka	TwelveT o24	2005	A3-902	Residential		Constructed	2021-12-19	N/A	1800	2839S2	09-002	-	23760	0%	2376	0	0	-	2376





ZONE-3, WARD-Dundaheada(27)

Sr. No	Mohalla_Name	Govt_Plot_Id	Owner_Name	Father_Name & Husband_Name	Road Name	Mobile Number	Occupancy Status	Plot Area	Total Area On Ground	Total Rented Residential Builtup Area	Total Self Residential Builtup Area	House Type	Road Width	Construction Year	House Number	House Category	Rate Multiplier	Construction Status	Survey Start Date	Old Property Tax Id	Total Builtup Area	Gis Map Parcel Id	Property Label	Old Arv	New Arv	Arv Difference	Property Tax(10%)	Water Tax	Sewerage Tax	Old Tax	New Tax
618	Crossing Republic	Tower-A-3	N/A		Panchsheel Crossing Vijay Nagar		Self Occupied	1800	1800	0	1800	Pakka	TwelveT o24	2005	A3-903	Residential		Constructed	2021-12-19	N/A	1800	2839S2	09-003	-	23760	0%	2376	0	0	-	2376
619	Crossing Republic	Tower-A-3	Anand Kumar	Berhamdand	Panchsheel Crossing Vijay Nagar	9415900218	Rented	1800	1800	1800	0	Pakka	TwelveT o24	2005	A3-904	Residential		Constructed	2021-12-19	N/A	1800	2839S2	09-004	-	26730	0%	2673	0	0	-	2673
620	Crossing Republic	Tower-A-3	N/A		Panchsheel Crossing Vijay Nagar		Self Occupied	1800	1800	0	1800	Pakka	TwelveT o24	2005	A3-1001	Residential		Constructed	2021-12-19	N/A	1800	2839S2	10-001	-	23760	0%	2376	0	0	-	2376





ZONE-3, WARD-Dundaheada(27)

Sr. No	Mohalla_Name	Govt_Plot Id	Owner_Name	Father_Name & Husband_Name	Road Name	Mobile Number	Occupancy Status	Plot Area	Total Area On Ground Floor	Total Rented Residential Builtup Area	Total Self Residential Builtup Area	House Type	Road Width	Construction Year	House Number	House Category	Rate Multiplier	Construction Status	Survey Start Date	Old Property Tax Id	Total Built Up Area	Gis Map Parcel Id	Property Label	Old Arv	New Arv	Arv Difference	Property Tax(10%)	Water Tax	Sewerage Tax	Old Tax	New Tax
621	Crossing Republic	Tower-A-3	Chandana Rana		Panchsheel Crossing Vijay Nagar	9811201960	Rented	1800	1800	1800	0	Pakka	TwelveT o24	2005	A3-1002	Residential		Constructed	2021-12-19	N/A	1800	2839S2	10-002	-	26730	0%	2673	0	0	-	2673
622	Crossing Republic	Tower-A-3	Umaesh Kumar Gupta		Panchsheel Crossing Vijay Nagar Ghaziaba	9958201122	Self Occupied	1800	1800	0	1800	Pakka	TwelveT o24	2005	A3-1003	Residential		Constructed	2021-12-19	N/A	1800	2839S2	10-003	-	23760	0%	2376	0	0	-	2376
623	Crossing Republic	Tower-A-3	Pankaj Sharma		Panchsheel Crossing Vijay Nagar	9899224430	Self Occupied	1800	1800	0	1800	Pakka	TwelveT o24	2005	A3-1004	Residential		Constructed	2021-12-19	N/A	1800	2839S2	10-004	-	23760	0%	2376	0	0	-	2376





ZONE-3, WARD-Dundaheada(27)

Sr. No	Mohalla_Name	Govt_Plot Id	Owner_Name	Father_Name & Husband_Name	Road Name	Mobile Number	Occupancy Status	Plot Area	Total Area On Ground	Total Rented Residential Builtup Area	Total Self Residential Builtup Area	House Type	Road Width	Construction Year	House Number	House Category	Rate Multiplier	Construction Status	Survey Start Date	Old Property Tax Id	Total Built Up Area	Gis_Map_Parcel_Id	Property Label	Old Arv	New Arv	Arv_Difference	Property Tax(10%)	Water Tax	Sewerage Tax	Old Tax	New Tax
624	Crossing Republic	Tower-A-3	Gautam Nandy	Gopal nadi	Panchsheel Crossing Vijay Nagar	9811819621	Self Occupied	1800	1800	0	1800	Pakka	TwelveT o24	2005	A3-1101	Residential		Constructed	2021-12-19	N/A	1800	2839S2	11-001	-	23760	0%	2376	0	0	-	2376
625	Crossing Republic	Tower-A-3	N/A		Panchsheel Crossing Vijay Nagar		Self Occupied	1800	1800	0	1800	Pakka	TwelveT o24	2005	A3-1102	Residential		Constructed	2021-12-19	N/A	1800	2839S2	11-002	-	23760	0%	2376	0	0	-	2376
626	Crossing Republic	Tower-A-3	N/A		Panchsheel Crossing Vijay Nagar		Self Occupied	1800	1800	0	1800	Pakka	TwelveT o24	2005	A3-1103	Residential		Constructed	2021-12-19	N/A	1800	2839S2	11-003	-	23760	0%	2376	0	0	-	2376





ZONE-3, WARD-Dundaheada(27)

Sr. No	Mohalla_Name	Govt_Plot_Id	Owner_Name	Father_Name & Husband_Name	Road Name	Mobile Number	Occupancy Status	Plot Area	Total Area On Ground	Total Rented Residential Builtup Area	Total Self Residential Builtup Area	House Type	Road Width	Construction Year	House Number	House Category	Rate Multiplier	Construction Status	Survey Start Date	Old Property Tax Id	Total Built Up Area	Gis_Map_Parcel_Id	Property Label	Old Arv	New Arv	Arv_Difference	Property Tax(10%)	Water Tax	Sewerage Tax	Old Tax	New Tax
627	Crossing Republic	Tower-A-3	N/A		Panchsheel Crossing Vijay Nagar		Self Occupied	1800	1800	0	1800	Pakka	TwelveT o24	2005	A3-1104	Residential		Constructed	2021-12-19	N/A	1800	2839S2	11-004	-	23760	0%	2376	0	0	-	2376
628	Crossing Republic	Tower-A-3	N/A		Panchsheel Crossing Vijay Nagar		Self Occupied	1800	1800	0	1800	Pakka	TwelveT o24	2005	A3-1201	Residential		Constructed	2021-12-19	N/A	1800	2839S2	12-001	-	23760	0%	2376	0	0	-	2376
629	Crossing Republic	Tower-A-3	N/A		Panchsheel Crossing Vijay Nagar		Self Occupied	1800	1800	0	1800	Pakka	TwelveT o24	2005	A3-1202	Residential		Constructed	2021-12-19	N/A	1800	2839S2	12-002	-	23760	0%	2376	0	0	-	2376





ZONE-3, WARD-Dundaheada(27)

Sr. No	Mohalla_Name	Govt_Plot Id	Owner_Name	Father_Name & Husband_Name	Road Name	Mobile Number	Occupancy Status	Plot Area	Total Area On Ground Floor	Total Rented Residential Builtup Area	Total Self Residential Builtup Area	House Type	Road Width	Construction Year	House Number	House Category	Rate Multiplier	Construction Status	Survey Start Date	Old Property Tax Id	Total Built Up Area	Gis_Map_Parcel_Id	Property Label	Old Arv	New Arv	Arv_Difference	Property Tax(10%)	Water Tax	Sewerage Tax	Old Tax	New Tax
630	Crossing Republic	Tower-A-3	N/A		Panchsheel Crossing Vijay Nagar		Self Occupied	1800	1800	0	1800	Pakka	TwelveT o24	2005	A3-1203	Residential		Constructed	2021-12-19	N/A	1800	2839S2	12-003	-	23760	0%	2376	0	0	-	2376
631	Crossing Republic	Tower-A-3	Tikaram Choudhury	Harakrشنا Choudhury	Panchsheel Crossing Vijay Nagar Ghaz	9810386791	Self Occupied	1800	1800	0	1800	Pakka	TwelveT o24	2005	A3-1204	Residential		Constructed	2021-12-19	N/A	1800	2839S2	12-004	-	23760	0%	2376	0	0	-	2376
632	Crossing Republic	Tower-A-3	Rupam Saxena	Shinkurshona	Panchsheel Crossing Vijay Nagar	9818650531	Self Occupied	1800	1800	0	1800	Pakka	TwelveT o24	2005	A3-1301	Residential		Constructed	2021-12-19	N/A	1800	2839S2	13-001	-	23760	0%	2376	0	0	-	2376





ZONE-3, WARD-Dundaheada(27)

Sr. No	Mohalla_Name	Govt_Plot_Id	Owner_Name	Father_Name & Husband_Name	Road Name	Mobile Number	Occupancy Status	Plot Area	Total Area On Ground	Total Rented Residential Builtup Area	Total Self Residential Builtup Area	House Type	Road Width	Construction Year	House Number	House Category	Rate Multiplier	Construction Status	Survey Start Date	Old Property Tax Id	Total Built Up Area	Gis_Map_Parcels_Id	Property Label	Old Arv	New Arv	Arv_Difference	Property Tax(10%)	Water Tax	Sewerage Tax	Old Tax	New Tax
633	Crossing Republic	Tower-A-3	N/A		Panchsheel Crossing Vijay Nagar		Rented	1800	1800	1800	0	Pakka	TwelveT o24	2005	A3-1302	Residential		Constructed	2021-12-19	N/A	1800	2839S2	13-002	-	26730	0%	2673	0	0	-	2673
634	Crossing Republic	Tower-A-3	N/A		Panchsheel Crossing Vijay Nagar		Self Occupied	1800	1800	0	1800	Pakka	TwelveT o24	2005	A3-1303	Residential		Constructed	2021-12-19	N/A	1800	2839S2	13-003	-	23760	0%	2376	0	0	-	2376
635	Crossing Republic	Tower-A-3	Joutey Kumar Singh		Panchsheel Crossing Vijay Nagar	9899722626	Rented	1800	1800	1800	0	Pakka	TwelveT o24	2005	A3-1304	Residential		Constructed	2021-12-19	N/A	1800	2839S2	13-004	-	26730	0%	2673	0	0	-	2673





ZONE-3, WARD-Dundaheada(27)

Sr. No	Mohalla_Name	Govt_Plot_Id	Owner_Name	Father_Name & Husband_Name	Road Name	Mobile Number	Occupancy Status	Plot Area	Total Area On Ground	Total Rented Residential Builtup Area	Total Self Residential Builtup Area	House Type	Road Width	Construction Year	House Number	House Category	Rate Multiplier	Construction Status	Survey Start Date	Old Property Tax Id	Total Built Up Area	Gis_Map_Parcels_Id	Property Label	Old Arv	New Arv	Arv_Difference	Property Tax(10%)	Water Tax	Sewerage Tax	Old Tax	New Tax
636	Crossing Republic	Tower-A-3	Anil		Panchsheel Crossing Vijay Nagar		Rented	1800	1800	1800	0	Pakka	TwelveT o24	2005	A3-1401	Residential		Constructed	2021-12-19	N/A	1800	2839S2	14-001	-	26730	0%	2673	0	0	-	2673
637	Crossing Republic	Tower-A-3	N/A		Panchsheel Crossing Vijay Nagar		Self Occupied	1800	1800	0	1800	Pakka	TwelveT o24	2005	A3-1402	Residential		Constructed	2021-12-19	N/A	1800	2839S2	14-002	-	23760	0%	2376	0	0	-	2376
638	Crossing Republic	Tower-A-3	R. C. Chohan	Tarachand	Panchsheel Crossing Vijay Nagar	8920257362	Self Occupied	1800	1800	0	1800	Pakka	TwelveT o24	2005	A3-1403	Residential		Constructed	2021-12-19	N/A	1800	2839S2	14-003	-	23760	0%	2376	0	0	-	2376





ZONE-3, WARD-Dundaheada(27)

Sr. No	Mohalla_Name	Govt_Plot_Id	Owner_Name	Father_Name & Husband_Name	Road Name	Mobile Number	Occupancy Status	Plot Area	Total Area On Ground	Total Rented Residential Builtup Area	Total Self Residential Builtup Area	House Type	Road Width	Construction Year	House Number	House Category	Rate Multiplier	Construction Status	Survey Start Date	Old Property Tax Id	Total Builtup Area	Gis_Map_Parcel_Id	Property Label	Old Arv	New Arv	Arv_Difference	Property Tax(10%)	Water Tax	Sewerage Tax	Old Tax	New Tax
639	Crossing Republic	Tower-A-3	Praveen Antal	Brijpal Singh	Panchsheel Crossing Vijay Nagar	9999106666	Self Occupied	1800	1800	0	1800	Pakka	TwelveT o24	2005	A3-1404	Residential		Constructed	2021-12-19	N/A	1800	2839S2	14-004	-	23760	0%	2376	0	0	-	2376
640	Crossing Republic	Tower-A-3	Abe nsha		Panchsheel Crossing Vijay Nagar		Rented	1800	1800	1800	0	Pakka	TwelveT o24	2005	A3-1501	Residential		Constructed	2021-12-19	N/A	1800	2839S2	15-001	-	26730	0%	2673	0	0	-	2673
641	Crossing Republic	Tower-A-3	Mohti Agrwal		Panchsheel Crossing Vijay Nagar	8191041400	Rented	1800	1800	1800	0	Pakka	TwelveT o24	2000	A3-1502	Residential		Constructed	2021-12-19	N/A	1800	2839S2	15-002	-	23760	0%	2376	0	0	-	2376





ZONE-3, WARD-Dundaheada(27)

Sr. No	Mohalla_Name	Govt_Plot Id	Owner_Name	Father_Name & Husband_Name	Road Name	Mobile Number	Occupancy Status	Plot Area	Total Area On Ground	Total Rented Residential Builtup Area	Total Self Residential Builtup Area	House Type	Road Width	Construction Year	House Number	House Category	Rate Multiplier	Construction Status	Survey Start Date	Old Property Tax Id	Total Builtup Area	Gis_Map_Parcel_Id	Property Label	Old Arv	New Arv	Arv_Difference	Property Tax(10%)	Water Tax	Sewerage Tax	Old Tax	New Tax
642	Crossing Republic	Tower-A-3	N/A		Panchsheel Crossing Vijay Nagar		Self Occupied	1800	1800	0	1800	Pakka	TwelveT o24	2005	A3-1503	Residential		Constructed	2021-12-19	N/A	1800	2839S2	15-003	-	23760	0%	2376	0	0	-	2376
643	Crossing Republic	Tower-A-3	Sanjey Agrwal		Panchsheel Crossing Vijay Nagar		Self Occupied	1800	1800	0	1800	Pakka	TwelveT o24	2005	A3-1504	Residential		Constructed	2021-12-19	N/A	1800	2839S2	15-004	-	23760	0%	2376	0	0	-	2376
644	Crossing Republic	Tower-A-3	Upander		Panchsheel Crossing Vijay Nagar	9818706758	Rented	1800	1800	1800	0	Pakka	TwelveT o24	2005	A3-1601	Residential		Constructed	2021-12-19	N/A	1800	2839S2	16-001	-	26730	0%	2673	0	0	-	2673





ZONE-3, WARD-Dundaheada(27)

Sr. No	Mohalla_Name	Govt_Plot Id	Owner_Name	Father_Name & Husband_Name	Road Name	Mobile Number	Occupancy Status	Plot Area	Total Area On Ground	Total Rented Residential Builtup Area	Total Self Residential Builtup Area	House Type	Road Width	Construction Year	House Number	House Category	Rate Multiplier	Construction Status	Survey Start Date	Old Property Tax Id	Total Builtup Area	Gis_Map Parcel Id	Property Label	Old Arv	New Arv	Arv_Difference	Property Tax(10%)	Water Tax	Sewerage Tax	Old Tax	New Tax
645	Crossing Republic	Tower-A-3	N/A		Panchsheel Crossing Vijay Nagar		Self Occupied	1800	1800	0	1800	Pakka	TwelveT o24	2005	A3-1602	Residential		Constructed	2021-12-19	N/A	1800	2839S2	16-002	-	23760	0%	2376	0	0	-	2376
646	Crossing Republic	Tower-A-3	Anup Singh	Kaleyan Singh	Panchsheel Crossing Vijay Nagar	9557693967	Self Occupied	1800	1800	0	1800	Pakka	TwelveT o24	2005	A3-1603	Residential		Constructed	2021-12-19	N/A	1800	2839S2	16-003	-	23760	0%	2376	0	0	-	2376
647	Crossing Republic	Tower-A-3	N/A		Panchsheel Crossing Vijay Nagar		Self Occupied	1800	1800	0	1800	Pakka	TwelveT o24	2005	A3-1604	Residential		Constructed	2021-12-19	N/A	1800	2839S2	16-004	-	23760	0%	2376	0	0	-	2376

ZONE-3, WARD-Dundaheada(27)

Sr. No	Mohalla_Name	Govt_Plot_Id	Owner_Name	Father_Name & Husband_Name	Road Name	Mobile Number	Occupancy Status	Plot Area	Total Area On Ground Floor	Total Rented Residential Builtup Area	Total Self Residential Builtup Area	House Type	Road Width	Construction Year	House Number	House Category	Rate Multiplier	Construction Status	Survey Start Date	Old Property Tax Id	Total Builtup Area	Gis_Map_Parcels_Id	Property Label	Old Arv	New Arv	Arv_Difference	Property Tax(10%)	Water Tax	Sewerage Tax	Old Tax	New Tax
648	Crossing Republic	Tower-A-3	Mukesh Shapera	Jadesh Lal	Panchsheel Crossing Vijay Nagar	9818819816	Self Occupied	1800	1800	0	1800	Pakka	TwelveT o24	2005	A3-1701	Residential		Constructed	2021-12-19	N/A	1800	2839S2	17-001	-	23760	0%	2376	0	0	-	2376
649	Crossing Republic	Tower-A-3	Rajesh Sahana	Sheyug Saxena	Panchsheel Crossing Vijay Nagar Ghaziabad	9560199499	Self Occupied	1800	1800	0	1800	Pakka	TwelveT o24	2005	A3-1702	Residential		Constructed	2021-12-19	VN4674	1800	2839S2	17-002	15897	23760	49%	2376	0	0	1590	2376
650	Crossing Republic	Tower-A-3	N/A		Panchsheel Crossing Vijay Nagar		Self Occupied	1800	1800	0	1800	Pakka	TwelveT o24	2005	A3-1703	Residential		Constructed	2021-12-19	N/A	1800	2839S2	17-003	-	23760	0%	2376	0	0	-	2376





ZONE-3, WARD-Dundaheada(27)

Sr. No	Mohalla_Name	Govt_Plot_Id	Owner_Name	Father_Name & Husband_Name	Road_Name	Mobile_Number	Occupancy_Status	Plot_Area	Total_Area_On_Ground_Floor	Total_Rented_Residential_Builtup_Area	Total_Self_Residential_Builtup_Area	House_Type	Road_Width	Construction_Year	House_Number	House_Category	Rate_Multiplier	Construction_Status	Survey_Start_Date	Old_Property_Tax_Id	Total_Builtup_Area	Gis_Map_Parcel_Id	Property_Label	Old_Arv	New_Arv	Arv_Difference	Property_Tax(10%)	Water_Tax	Sewerage_Tax	Old_Tax	New_Tax
651	Crossing Republic	Tower-A-3	N/A		Panchsheel Crossing Vijay Nagar		Self Occupied	1800	1800	0	1800	Pakka	TwelveT o24	2005	A3-1704	Residential		Constructed	2021-12-19	N/A	1800	2839S2	17-004	-	23760	0%	2376	0	0	-	2376
652	Crossing Republic	Tower-A-3	Tapesh Sharma		Panchsheel Crossing Vijay Nagar		Rented	1800	1800	1800	0	Pakka	TwelveT o24	2000	A3-1801	Residential		Constructed	2021-12-19	N/A	1800	2839S2	18-001	-	23760	0%	2376	0	0	-	2376





ZONE-3, WARD-Dundaheada(27)

Sr. No	Mohalla_Name	Govt_Plot Id	Owner_Name	Father_Name & Husband_Name	Road Name	Mobile Number	Occupancy Status	Plot Area	Total Area On Ground Floor	Total Rented Residential Builtup Area	Total Self Residential Builtup Area	House Type	Road Width	Construction Year	House Number	House Category	Rate Multiplier	Construction Status	Survey Start Date	Old Property Tax Id	Total Built Up Area	Gis Map Parcel Id	Property Label	Old Arv	New Arv	Arv Difference	Property Tax(10%)	Water Tax	Sewerage Tax	Old Tax	New Tax
653	Crossing Republic	Tower-A-3	Pankaj Kumar Saxena And Alpana Srivastava		Panchsheel Crossing Vijay Nagar Ghaziabad		Self Occupied	1800	1800	0	1800	Pakka	Twelve 24	2005	A3-1802	Residential		Constructed	2021-12-19	VN45806	1800	2839S2	18-002	18083	23760	31%	2376	0	0	1808	2376
654	Crossing Republic	Tower-A-3	N/A		Panchsheel Crossing Vijay Nagar		Rented	1800	1800	1800	0	Pakka	Twelve 24	2005	A3-1803	Residential		Constructed	2021-12-19	N/A	1800	2839S2	18-003	-	26730	0%	2673	0	0	-	2673





ZONE-3, WARD-Dundaheada(27)

Sr. No	Mohalla_Name	Govt_Plot_Id	Owner_Name	Father_Name & Husband_Name	Road Name	Mobile Number	Occupancy Status	Plot Area	Total Area On Ground Floor	Total Rented Residential Builtup Area	Total Self Residential Builtup Area	House Type	Road Width	Construction Year	House Number	House Category	Rate Multiplier	Construction Status	Survey Start Date	Old Property Tax Id	Total Builtup Area	Gis_Map_Parcels_Id	Property Label	Old Arv	New Arv	Arv_Difference	Property Tax(10%)	Water Tax	Sewerage Tax	Old Tax	New Tax
655	Crossing Republic	Tower-A-3	Paresh Nath Kasheri	mohanje kisheri	Panchsheel Crossing Vijay Nagar	9810487322	Self Occupied	1800	1800	0	1800	Pakka	TwelveT o24	2005	A3-1804	Residential		Constructed	2021-12-19	N/A	1800	2839S2	18-004	-	23760	0%	2376	0	0	-	2376
656	Crossing Republic	Tower-A-3	N/A		Panchsheel Crossing Vijay Nagar		Rented	1800	1800	1800	0	Pakka	TwelveT o24	2005	A3-1901	Residential		Constructed	2021-12-19	N/A	1800	2839S2	19-001	-	26730	0%	2673	0	0	-	2673
657	Crossing Republic	Tower-A-3	Praney Saxena And Chitra Azaad		Panchsheel Crossing Vijay Nagar Ghaziabad	9810265892	Rented	1800	1800	1800	0	Pakka	TwelveT o24	2005	A3-1902	Residential		Constructed	2021-12-19	VN45789	1800	2839S2	19-002	18083	26730	48%	2673	0	0	1808	2673





ZONE-3, WARD-Dundaheada(27)

Sr. No	Mohalla_Name	Govt_Plot Id	Owner_Name	Father_Name & Husband_Name	Road Name	Mobile Number	Occupancy Status	Plot Area	Total Area On Ground Floor	Total Rented Residential Builtup Area	Total Self Residential Builtup Area	House Type	Road Width	Construction Year	House Number	House Category	Rate Multiplier	Construction Status	Survey Start Date	Old Property Tax Id	Total Builtup Area	Gis Map Parcel Id	Property Label	Old Arv	New Arv	Arv_Difference	Property Tax(10%)	Water Tax	Sewerage Tax	Old Tax	New Tax
658	Crossing Republic	Tower-A-3	Ajey Kumar	Omprakash Verma	Panchsheel Crossing Vijay Nagar Ghaziabad	9731410965	Self Occupied	1800	1800	0	1800	Pakka	Twelve 24	2005	A3-1903	Residential	Constructed	2021-12-19	N/A	1800	2839S2	19-003	-	23760	0%	2376	0	0	-	2376	
659	Crossing Republic	Tower-A-3	Anushree Malich	Hetender Kumar Malick	Panchsheel Crossing Vijay Nagar Ghaziabad	9582749757	Self Occupied	1800	1800	0	1800	Pakka	Twelve 24	2005	A3-1904	Residential	Constructed	2021-12-19	N/A	1800	2839S2	19-004	-	23760	0%	2376	0	0	-	2376	
660	Crossing Republic	Tower-A-3	N/A		Panchsheel Crossing Vijay Nagar		Self Occupied	1800	1800	0	1800	Pakka	Twelve 24	2005	A3-2001	Residential	Constructed	2021-12-19	N/A	1800	2839S2	20-001	-	23760	0%	2376	0	0	-	2376	





ZONE-3, WARD-Dundaheada(27)

Sr. No	Mohalla_Name	Govt_Plot_Id	Owner_Name	Father_Name & Husband_Name	Road Name	Mobile Number	Occupancy Status	Plot Area	Total Area On Ground	Total Rented Residential Builtup Area	Total Self Residential Builtup Area	House Type	Road Width	Construction Year	House Number	House Category	Rate Multiplier	Construction Status	Survey Start Date	Old Property Tax Id	Total Builtup Area	Gis_Map_Parcels_Id	Property Label	Old Arv	New Arv	Arv_Difference	Property Tax(10%)	Water Tax	Sewerage Tax	Old Tax	New Tax
661	Crossing Republic	Tower-A-3	Amaan		Panchsheel Crossing Vijay Nagar	9818975745	Rented	1800	1800	1800	0	Pakka	TwelveT o24	2005	A3-2002	Residential		Constructed	2021-12-19	N/A	1800	2839S2	20-002	-	26730	0%	2673	0	0	-	2673
662	Crossing Republic	Tower-A-3	N/A		Panchsheel Crossing Vijay Nagar		Self Occupied	1800	1800	0	1800	Pakka	TwelveT o24	2005	A3-2003	Residential		Constructed	2021-12-19	N/A	1800	2839S2	20-003	-	23760	0%	2376	0	0	-	2376
663	Crossing Republic	Tower-A-3	N/A		Panchsheel Crossing Vijay Nagar		Self Occupied	1800	1800	0	1800	Pakka	TwelveT o24	2005	A3-2004	Residential		Constructed	2021-12-19	N/A	1800	2839S2	20-004	-	23760	0%	2376	0	0	-	2376





ZONE-3, WARD-Dundaheada(27)

Sr. No	Mohalla_Name	Govt_Plot Id	Owner_Name	Father_Name & Husband_Name	Road Name	Mobile Number	Occupancy Status	Plot Area	Total Area On Ground Floor	Total Rented Residential Builtup Area	Total Self Residential Builtup Area	House Type	Road Width	Construction Year	House Number	House Category	Rate Multiplier	Construction Status	Survey Start Date	Old Property Tax Id	Total Built Up Area	Gis_Map Parcel Id	Property Label	Old Arv	New Arv	Arv_Difference	Property Tax(10%)	Water Tax	Sewerage Tax	Old Tax	New Tax
664	Crossing Republic	Tower-A-3	N/A		Panchsheel Crossing Vijay Nagar		Self Occupied	1800	1800	0	1800	Pakka	TwelveT o24	2005	A3-2101	Residential		Constructed	2021-12-19	N/A	1800	2839S2	21-001	-	23760	0%	2376	0	0	-	2376
665	Crossing Republic	Tower-A-3	Shunali Snc hana	Alok Kumar	Panchsheel Crossing Vijay Nagar	9654816635	Self Occupied	1800	1800	0	1800	Pakka	TwelveT o24	2005	A3-2102	Residential		Constructed	2021-12-19	N/A	1800	2839S2	21-002	-	23760	0%	2376	0	0	-	2376
666	Crossing Republic	Tower-A-3	N/A		Panchsheel Crossing Vijay Nagar		Self Occupied	1800	1800	0	1800	Pakka	TwelveT o24	2005	A3-2103	Residential		Constructed	2021-12-19	N/A	1800	2839S2	21-003	-	23760	0%	2376	0	0	-	2376





ZONE-3, WARD-Dundaheada(27)

Sr. No	Mohalla_Name	Govt_Plot Id	Owner_Name	Father_Name & Husband_Name	Road Name	Mobile Number	Occupancy Status	Plot Area	Total Area On Ground Floor	Total Rented Residential Builtup Area	Total Self Residential Builtup Area	House Type	Road Width	Construction Year	House Number	House Category	Rate Multiplier	Construction Status	Survey Start Date	Old Property Tax Id	Total Builtup Area	Gis_Map Parcel Id	Property Label	Old Arv	New Arv	Arv_Difference	Property Tax(10%)	Water Tax	Sewerage Tax	Old Tax	New Tax
667	Crossing Republic	Tower-A-3	N/A		Panchsheel Crossing Vijay Nagar		Self Occupied	1800	1800	0	1800	Pakka	TwelveT o24	2005	A3-2104	Residential		Constructed	2021-12-19	N/A	1800	2839S2	21-004	-	23760	0%	2376	0	0	-	2376
668	Crossing Republic	Tower-A-3	Arunava Chakraborty And Padmaja Chakraborty		Panchsheel Crossing Vijay Nagar Ghaziabad	9711515118	Self Occupied	1800	1800	0	1800	Pakka	TwelveT o24	2005	A3-2201	Residential		Constructed	2021-12-19	VN45773	1800	2839S2	22-001	18055	23760	32%	2376	0	0	1806	2376





ZONE-3, WARD-Dundaheada(27)

Sr. No	Mohalla_Name	Govt_Plot_Id	Owner_Name	Father_Name & Husband_Name	Road Name	Mobile Number	Occupancy Status	Plot Area	Total Area On Ground	Total Rented Residential Builtup Area	Total Self Residential Builtup Area	House Type	Road Width	Construction Year	House Number	House Category	Rate Multiplier	Construction Status	Survey Start Date	Old Property Tax Id	Total Built Up Area	Gis_Map_Parcels_Id	Property Label	Old Arv	New Arv	Arv_Difference	Property Tax(10%)	Water Tax	Sewerage Tax	Old Tax	New Tax
669	Crossing Republic	Tower-A-3	N/A		Panchsheel Crossing Vijay Nagar		Rented	1800	1800	1800	0	Pakka	TwelveT o24	2005	A3-2202	Residential		Constructed	2021-12-19	N/A	1800	2839S2	22-002	-	26730	0%	2673	0	0	-	2673
670	Crossing Republic	Tower-A-3	N/A		Panchsheel Crossing Vijay Nagar		Self Occupied	1800	1800	0	1800	Pakka	TwelveT o24	2005	A3-2203	Residential		Constructed	2021-12-19	N/A	1800	2839S2	22-003	-	23760	0%	2376	0	0	-	2376
671	Crossing Republic	Tower-A-3	Aneroze John	A. JON	Panchsheel Crossing Vijay Nagar	9910837689	Self Occupied	1800	1800	0	1800	Pakka	TwelveT o24	2005	A3-2204	Residential		Constructed	2021-12-19	N/A	1800	2839S2	22-004	-	23760	0%	2376	0	0	-	2376





ZONE-3, WARD-Dundaheada(27)

Sr. No	Mohalla_Name	Govt_Plot_Id	Owner_Name	Father_Name & Husband_Name	Road Name	Mobile Number	Occupancy Status	Plot Area	Total Area On Ground	Total Rented Residential Builtup Area	Total Self Residential Builtup Area	House Type	Road Width	Construction Year	House Number	House Category	Rate Multiplier	Construction Status	Survey Start Date	Old Property Tax Id	Total Built Up Area	Gis Map Parcel Id	Property Label	Old Arv	New Arv	Arv Difference	Property Tax(10%)	Water Tax	Sewerage Tax	Old Tax	New Tax
672	Crossing Republic	Tower-A-3	N/A		Panchsheel Crossing Vijay Nagar		Self Occupied	1800	1800	0	1800	Pakka	TwelveT o24	2005	A3-2301	Residential		Constructed	2021-12-19	N/A	1800	2839S2	23-001	-	23760	0%	2376	0	0	-	2376
673	Crossing Republic	Tower-A-3	Ankur Hanaja		Panchsheel Crossing Vijay Nagar		Rented	1800	1800	1800	0	Pakka	TwelveT o24	2000	A3-2302	Residential		Constructed	2021-12-19	N/A	1800	2839S2	23-002	-	23760	0%	2376	0	0	-	2376
674	Crossing Republic	Tower-A-3	N/A		Panchsheel Crossing Vijay Nagar		Self Occupied	1800	1800	0	1800	Pakka	TwelveT o24	2005	A3-2303	Residential		Constructed	2021-12-19	N/A	1800	2839S2	23-003	-	23760	0%	2376	0	0	-	2376





ZONE-3, WARD-Dundaheada(27)

Sr. No	Mohalla_Name	Govt_Plot_Id	Owner_Name	Father_Name & Husband_Name	Road Name	Mobile Number	Occupancy Status	Plot Area	Total Area On Ground	Total Rented Residential Builtup Area	Total Self Residential Builtup Area	House Type	Road Width	Construction Year	House Number	House Category	Rate Multiplier	Construction Status	Survey Start Date	Old Property Tax Id	Total Built Up Area	Gis Map Parcel Id	Property Label	Old Arv	New Arv	Arv Difference	Property Tax(10%)	Water Tax	Sewerage Tax	Old Tax	New Tax
675	Crossing Republic	Tower-A-3	Masrup Sharma	Hari prasad sharma	Panchsheel Crossing Vijay Nagar	9818958085	Self Occupied	1800	1800	0	1800	Pakka	TwelveT o24	2005	A3-2304	Residential		Constructed	2021-12-19	N/A	1800	2839S2	23-004	-	23760	0%	2376	0	0	-	2376
676	Crossing Republic	Tower-A-3	N/A		Panchsheel Crossing Vijay Nagar		Self Occupied	1800	1800	0	1800	Pakka	TwelveT o24	2005	A6-2401	Residential		Constructed	2021-12-19	N/A	1800	2839S2	24-001	-	23760	0%	2376	0	0	-	2376
677	Crossing Republic	Tower-A-3	N/A		Panchsheel Crossing Vijay Nagar		Self Occupied	1800	1800	0	1800	Pakka	TwelveT o24	2005	A3-2402	Residential		Constructed	2021-12-19	N/A	1800	2839S2	24-002	-	23760	0%	2376	0	0	-	2376





ZONE-3, WARD-Dundaheada(27)

Sr. No	Mohalla_Name	Govt_Plot Id	Owner_Name	Father_Name & Husband_Name	Road Name	Mobile Number	Occupancy Status	Plot Area	Total Area On Ground	Total Rented Residential Builtup Area	Total Self Residential Builtup Area	House Type	Road Width	Construction Year	House Number	House Category	Rate Multiplier	Construction Status	Survey Start Date	Old Property Tax Id	Total Built Up Area	Gis_Map_Parcel_Id	Property Label	Old Arv	New Arv	Arv_Difference	Property Tax(10%)	Water Tax	Sewerage Tax	Old Tax	New Tax
678	Crossing Republic	Tower-A-3	N/A		Panchsheel Crossing Vijay Nagar		Self Occupied	1800	1800	0	1800	Pakka	TwelveT o24	2005	A3-2403	Residential		Constructed	2021-12-19	N/A	1800	2839S2	24-003	-	23760	0%	2376	0	0	-	2376
679	Crossing Republic	Tower-A-3	N/A		Panchsheel Crossing Vijay Nagar		Self Occupied	1800	1800	0	1800	Pakka	TwelveT o24	2005	A3-2404	Residential		Constructed	2021-12-19	N/A	1800	2839S2	24-004	-	23760	0%	2376	0	0	-	2376
680	Crossing Republic	Tower A-4/Mahadev	Narendra Kumar Singh	Late Rangalingh	Panchsheel Crossing Vijay Nagar Ghaz	8826300377	Self Occupied	1600	1600	0	1600	Pakka	TwelveT o24	2005	A-4/001	Residential		Constructed	2021-12-19	N/A	1600	2839S3	00-001	-	21120	0%	2112	0	0	-	2112





ZONE-3, WARD-Dundaheada(27)

Sr. No	Mohalla_Nam e	Govt_Plot Id	Owner_Nam e	Father_Nam e & Hus band_Nam e	Road Nam e	Mobile_Nu mber	Occu pancy_Statu s	Plot_Are a	Total_Are a_On_G round_Floor	Total_Rented_Resid ential_Builtup_Are a	Total_Self_Resid ential_Built up_Are a	Hou se_Typ e	Roa d_Wid th	Constru ction_Y ear	House _Numb er	Hou se_Cat egor y	Rat e_Mul tiplie r	Con stru ctio n_Statu s	Surv ey_Star t_D ate	Old_Pr ope rty_Tax _Id	Total_Built_ Up_Are a	Gis_Ma p_Parc el_Id	Prop erty_Lab el	Old_Arv	New_Arv	Arv_Diff erence	Property Tax(10%)	Wat er_T ax	Sew erag e_T ax	Old_T ax	New_T ax
681	Cross ing Repu blic	Tow er A-4/M aha dev	N/A		Panc hshel Crossing Vijay Naga r		Self Occu pie d	1600	1600	0	1600	Pak ka	TwelveT o24	2005	A-4/002	Resi dent ial		Con stru cted	2021-12-19	N/A	1600	283953	00-002	-	21120	0%	2112	0	0	-	2112
682	Cross ing Repu blic	Tow er A-4/M aha dev	N/A		Panc hshel Crossing Vijay Naga r		Self Occu pie d	1600	1600	0	1600	Pak ka	TwelveT o24	2005	A-4/003	Resi dent ial		Con stru cted	2021-12-19	N/A	1600	283953	00-003	-	21120	0%	2112	0	0	-	2112
683	Cross ing Repu blic	Tow er A-4/M aha dev	Hars hward h an Tiw ari	nan d Kish or tiw ari	Panc hshel Crossing Vijay Naga r Ghaz	8447336681	Self Occu pie d	1600	1600	0	1600	Pak ka	TwelveT o24	2005	A-4/004	Resi dent ial		Con stru cted	2021-12-19	N/A	1600	283953	00-004	-	21120	0%	2112	0	0	-	2112





ZONE-3, WARD-Dundaheada(27)

Sr. No	Mohalla_Name	Govt_Plot Id	Owner_Name	Father_Name & Husband_Name	Road Name	Mobile Number	Occupancy Status	Plot Area	Total Area On Ground	Total Rented Residential Builtup Area	Total Self Residential Builtup Area	House Type	Road Width	Construction Year	House Number	House Category	Rate Multiplier	Construction Status	Survey Start Date	Old Property Tax Id	Total Builtup Area	Gis Map Parcel Id	Property Label	Old Arv	New Arv	Arv Difference	Property Tax(10%)	Water Tax	Sewerage Tax	Old Tax	New Tax
684	Crossing Republic	Tower A-4/Mahadev	Sanjay Kumar Bhagat		Panchsheel Crossing Vijay Nagar Ghaz	8986870617	Rented	1600	1600	1600	0	Pakka	Twelve to 24	2005	A-4/101	Residential		Constructed	2021-12-19	N/A	1600	2839S3	01-001	-	23760	0%	2376	0	0	-	2376
685	Crossing Republic	Tower A-4/Mahadev	Anish Gupta		Panchsheel Crossing Vijay Nagar	8789077490	Rented	1600	1600	1600	0	Pakka	Twelve to 24	2005	A-4/102	Residential		Constructed	2021-12-19	N/A	1600	2839S3	01-002	-	23760	0%	2376	0	0	-	2376
686	Crossing Republic	Tower A-4/Mahadev	Dr. Anil Sikarwar		Panchsheel Crossing Vijay Nagar		Rented	1600	1600	1600	0	Pakka	Twelve to 24	2005	A-4/103	Residential		Constructed	2021-12-19	N/A	1600	2839S3	01-003	-	23760	0%	2376	0	0	-	2376





ZONE-3, WARD-Dundaheada(27)

Sr. No	Mohalla_Name	Govt_Plot_Id	Owner_Name	Father_Name & Husband_Name	Road Name	Mobile Number	Occupancy Status	Plot Area	Total Area On Ground Floor	Total Rented Residential Builtup Area	Total Self Residential Builtup Area	House Type	Road Width	Construction Year	House Number	House Category	Rate Multiplier	Construction Status	Survey Start Date	Old Property Tax Id	Total Built Up Area	Gis Map Parcel Id	Property Label	Old Arv	New Arv	Arv_Difference	Property Tax(10%)	Water Tax	Sewerage Tax	Old Tax	New Tax
687	Crossing Republic	Tower A-4/Maha dev	N/A		Panchsheel Crossing Vijay Nagar		Self Occupied	1600	1600	0	1600	Pakka	TwelveT o24	2005	A-4/104	Residential		Constructed	2021-12-19	N/A	1600	283953	01-004	-	21120	0%	2112	0	0	-	2112
688	Crossing Republic	Tower A-4/Maha dev	Sudesh Sharma		Panchsheel Crossing Vijay Nagar		Rented	1600	1600	1600	0	Pakka	TwelveT o24	2005	A-4/201	Residential		Constructed	2021-12-19	N/A	1600	283953	02-001	-	23760	0%	2376	0	0	-	2376
689	Crossing Republic	Tower A-4/Maha dev	Sudesh Sharma		Panchsheel Crossing Vijay Nagar	8986872377	Rented	1600	1600	1600	0	Pakka	TwelveT o24	2005	A-4/202	Residential		Constructed	2021-12-19	N/A	1600	283953	02-002	-	23760	0%	2376	0	0	-	2376





ZONE-3, WARD-Dundaheada(27)

Sr. No	Mohalla_Name	Govt_Plot Id	Owner_Name	Father_Name & Husband_Name	Road Name	Mobile Number	Occupancy Status	Plot Area	Total Area On Ground Floor	Total Rented Residential Builtup Area	Total Self Residential Builtup Area	House Type	Road Width	Construction Year	House Number	House Category	Rate Multiplier	Construction Status	Survey Start Date	Old Property Tax Id	Total Built Up Area	Gis_Map_Parcels_Id	Property Label	Old Arv	New Arv	Arv_Difference	Property Tax(10%)	Water Tax	Sewerage Tax	Old Tax	New Tax
690	Crossing Republic	Tower A-4/Mahadev	N/A		Panchsheel Crossing Vijay Nagar		Self Occupied	1600	1600	0	1600	Pakka	Twelve to 24	2005	A-4/203	Residential		Constructed	2021-12-19	N/A	1600	283953	02-003	-	21120	0%	2112	0	0	-	2112
691	Crossing Republic	Tower A-4/Mahadev	Damodar Prasad Bajaj And Sita Devi Bajaj		Panchsheel Crossing Vijay Nagar Ghaziabad		Self Occupied	1600	1600	0	1600	Pakka	Twelve to 24	2005	A-4/204	Residential		Constructed	2021-12-19	VN43615	1600	283953	02-004	13602	21120	55%	2112	0	0	1360	2112





ZONE-3, WARD-Dundaheada(27)

Sr. No	Mohalla_Name	Govt_Plot_Id	Owner_Name	Father_Name & Husband_Name	Road Name	Mobile Number	Occupancy Status	Plot Area	Total Area On Ground	Total Rented Residential Builtup Area	Total Self Residential Builtup Area	House Type	Road Width	Construction Year	House Number	House Category	Rate Multiplier	Construction Status	Survey Start Date	Old Property Tax Id	Total Builtup Area	Gis Map Parcel Id	Property Label	Old Arv	New Arv	Arv Difference	Property Tax(10%)	Water Tax	Sewerage Tax	Old Tax	New Tax
692	Crossing Republic	Tower A-4/Maha dev	N/A		Panchsheel Crossing Vijay Nagar		Rented	1600	1600	1600	0	Pakka	TwelveT o24	2005	A-4/301	Residential		Constructed	2021-12-19	N/A	1600	283953	03-001	-	23760	0%	2376	0	0	-	2376
693	Crossing Republic	Tower A-4/Maha dev	Ashudula		Panchsheel Crossing Vijay Nagar		Rented	1600	1600	1600	0	Pakka	TwelveT o24	2005	A-4/302	Residential		Constructed	2021-12-19	N/A	1600	283953	03-002	-	23760	0%	2376	0	0	-	2376
694	Crossing Republic	Tower A-4/Maha dev	N/A		Panchsheel Crossing Vijay Nagar		Self Occupied	1600	1600	0	1600	Pakka	TwelveT o24	2005	A-4/303	Residential		Constructed	2021-12-19	N/A	1600	283953	03-003	-	21120	0%	2112	0	0	-	2112





ZONE-3, WARD-Dundaheada(27)

Sr. No	Mohalla_Name	Govt_Plot_Id	Owner_Name	Father_Name & Husband_Name	Road Name	Mobile Number	Occupancy Status	Plot Area	Total Area On Ground	Total Rented Residential Builtup Area	Total Self Residential Builtup Area	House Type	Road Width	Construction Year	House Number	House Category	Rate Multiplier	Construction Status	Survey Start Date	Old Property Tax Id	Total Builtup Area	Gis Map Parcel Id	Property Label	Old Arv	New Arv	Arv_Difference	Property Tax(10%)	Water Tax	Sewerage Tax	Old Tax	New Tax
695	Crossing Republic	Tower A-4/Maha dev	A Raja		Panchsheel Crossing Vijay Nagar		Rented	1600	1600	1600	0	Pakka	TwelveT o24	2005	A-4/304	Residential		Constructed	2021-12-19	N/A	1600	283953	03-004	-	23760	0%	2376	0	0	-	2376
696	Crossing Republic	Tower A-4/Maha dev	N/A		Panchsheel Crossing Vijay Nagar		Self Occupied	1600	1600	0	1600	Pakka	TwelveT o24	2005	A-4/401	Residential		Constructed	2021-12-19	N/A	1600	283953	04-001	-	21120	0%	2112	0	0	-	2112
697	Crossing Republic	Tower A-4/Maha dev	Sharad Kumar		Panchsheel Crossing Vijay Nagar	8986872752	Rented	1600	1600	1600	0	Pakka	TwelveT o24	2005	A-4/402	Residential		Constructed	2021-12-19	N/A	1600	283953	04-002	-	23760	0%	2376	0	0	-	2376





ZONE-3, WARD-Dundaheada(27)

Sr. No	Mohalla_Name	Govt_Plot_Id	Owner_Name	Father_Name & Husband_Name	Road Name	Mobile Number	Occupancy Status	Plot Area	Total Area On Ground	Total Rented Residential Builtup Area	Total Self Residential Builtup Area	House Type	Road Width	Construction Year	House Number	House Category	Rate Multiplier	Construction Status	Survey Start Date	Old Property Tax Id	Total Builtup Area	Gis Map Parcel Id	Property Label	Old Arv	New Arv	Arv Difference	Property Tax(10%)	Water Tax	Sewerage Tax	Old Tax	New Tax
698	Crossing Republic	Tower A-4/Maha dev	Animesh		Panchsheel Crossing Vijay Nagar		Self Occupied	1600	1600	0	1600	Pakka	Twelve to 24	2005	A-4/403	Residential		Constructed	2021-12-19	N/A	1600	283953	04-003	-	21120	0%	2112	0	0	-	2112
699	Crossing Republic	Tower A-4/Maha dev	Sumit Chaudhary		Panchsheel Crossing Vijay Nagar	9304678719	Rented	1600	1600	1600	0	Pakka	Twelve to 24	2005	A-4/404	Residential		Constructed	2021-12-19	N/A	1600	283953	04-004	-	23760	0%	2376	0	0	-	2376
700	Crossing Republic	Tower A-4/Maha dev	N/A		Panchsheel Crossing Vijay Nagar		Rented	1600	1600	1600	0	Pakka	Twelve to 24	2005	A-4/501	Residential		Constructed	2021-12-19	N/A	1600	283953	05-001	-	23760	0%	2376	0	0	-	2376





ZONE-3, WARD-Dundaheada(27)

Sr. No	Mohalla_Name	Govt_Plot_Id	Owner_Name	Father_Name & Husband_Name	Road Name	Mobile Number	Occupancy Status	Plot Area	Total Area On Ground	Total Rented Residential Builtup Area	Total Self Residential Builtup Area	House Type	Road Width	Construction Year	House Number	House Category	Rate Multiplier	Construction Status	Survey Start Date	Old Property Tax Id	Total Builtup Area	Gis Map Parcel Id	Property Label	Old Arv	New Arv	Arv Difference	Property Tax(10%)	Water Tax	Sewerage Tax	Old Tax	New Tax
701	Crossing Republic	Tower A-4/Mahadev	Saroj Saran		Panchsheel Crossing Vijay Nagar		Rented	1600	1600	1600	0	Pakka	Twelve to 24	2005	A-4/502	Residential		Constructed	2021-12-19	N/A	1600	2839S3	05-002	-	23760	0%	2376	0	0	-	2376
702	Crossing Republic	Tower A-4/Mahadev	Srikanth Srivastava		Panchsheel Crossing Vijay Nagar		Rented	1600	1600	1600	0	Pakka	Twelve to 24	2005	A-4/503	Residential		Constructed	2021-12-19	N/A	1600	2839S3	05-003	-	23760	0%	2376	0	0	-	2376
703	Crossing Republic	Tower A-4/Mahadev	Sunil Bhargava		Panchsheel Crossing Vijay Nagar		Rented	1600	1600	1600	0	Pakka	Twelve to 24	2005	A-4/504	Residential		Constructed	2021-12-19	N/A	1600	2839S3	05-004	-	23760	0%	2376	0	0	-	2376





ZONE-3, WARD-Dundaheada(27)

Sr. No	Mohalla_Name	Govt_Plot Id	Owner_Name	Father_Name & Husband_Name	Road Name	Mobile Number	Occupancy Status	Plot Area	Total Area On Ground	Total Rented Residential Builtup Area	Total Self Residential Builtup Area	House Type	Road Width	Construction Year	House Number	House Category	Rate Multiplier	Construction Status	Survey Start Date	Old Property Tax Id	Total Builtup Area	Gis Map Parcel Id	Property Label	Old Arv	New Arv	Arv_Difference	Property Tax(10%)	Water Tax	Sewerage Tax	Old Tax	New Tax
704	Crossing Republic	Tower A-4/Maha dev	N/A		Panchsheel Crossing Vijay Nagar		Self Occupied	1600	1600	0	1600	Pakka	Twelve to 24	2005	A-4/601	Residential		Constructed	2021-12-19	N/A	1600	283953	06-001	-	21120	0%	2112	0	0	-	2112
705	Crossing Republic	Tower A-4/Maha dev	N/A		Panchsheel Crossing Vijay Nagar		Self Occupied	1600	1600	0	1600	Pakka	Twelve to 24	2005	A-4/602	Residential		Constructed	2021-12-19	N/A	1600	283953	06-002	-	21120	0%	2112	0	0	-	2112
706	Crossing Republic	Tower A-4/Maha dev	T S Suresh		Panchsheel Crossing Vijay Nagar	9958955011	Self Occupied	1600	1600	0	1600	Pakka	Twelve to 24	2005	A-4/603	Residential		Constructed	2021-12-19	VN46543	1600	283953	06-003	13601	21120	55%	2112	0	0	1360	2112





ZONE-3, WARD-Dundaheada(27)

Sr. No	Mohalla_Name	Govt_Plot_Id	Owner_Name	Father_Name & Husband_Name	Road Name	Mobile Number	Occupancy Status	Plot Area	Total Area On Ground Floor	Total Rented Residential Builtup Area	Total Self Residential Builtup Area	House Type	Road Width	Construction Year	House Number	House Category	Rate Multiplier	Construction Status	Survey Start Date	Old Property Tax Id	Total Built Up Area	Gis Map Parcel Id	Property Label	Old Arv	New Arv	Arv_Difference	Property Tax(10%)	Water Tax	Sewerage Tax	Old Tax	New Tax
707	Crossing Republic	Tower A-4/Maha dev	N/A		Panchsheel Crossing Vijay Nagar		Self Occupied	1600	1600	0	1600	Pakka	Twelve to 24	2005	A-4/604	Residential		Constructed	2021-12-19	N/A	1600	283953	06-004	-	21120	0%	2112	0	0	-	2112
708	Crossing Republic	Tower A-4/Maha dev	N/A		Panchsheel Crossing Vijay Nagar	8077845859	Self Occupied	1600	1600	0	1600	Pakka	Twelve to 24	2005	A-4/701	Residential		Constructed	2021-12-19	N/A	1600	283953	07-001	-	21120	0%	2112	0	0	-	2112
709	Crossing Republic	Tower A-4/Maha dev	N/A		Panchsheel Crossing Vijay Nagar		Rented	1600	1600	1600	0	Pakka	Twelve to 24	2005	A-4/702	Residential		Constructed	2021-12-19	N/A	1600	283953	07-002	-	23760	0%	2376	0	0	-	2376





ZONE-3, WARD-Dundaheada(27)

Sr. No	Mohalla_Name	Govt_Plot_Id	Owner_Name	Father_Name & Husband_Name	Road_Name	Mobile_Number	Occupancy_Status	Plot_Area	Total_Area_On_Ground_Floor	Total_Rented_Residential_Builtup_Area	Total_Self_Residential_Builtup_Area	House_Type	Road_Width	Construction_Year	House_Number	House_Category	Rate_Multiplier	Construction_Status	Survey_Start_Date	Old_Property_Tax_Id	Total_Builtup_Area	Gis_Map_Parcel_Id	Property_Label	Old_Arv	New_Arv	Arv_Difference	Property_Tax(10%)	Water_Tax	Sewerage_Tax	Old_Tax	New_Tax
710	Crossing Republic	Tower A-4/Maha dev	N/A		Panchsheel Crossing Vijay Nagar		Self Occupied	1600	1600	0	1600	Pakka	TwelveT o24	2005	A-4/703	Residential		Constructed	2021-12-19	N/A	1600	283953	07-003	-	21120	0%	2112	0	0	-	2112
711	Crossing Republic	Tower A-4/Maha dev	Rohan Srivastava	Prem Kumar Mahtha	Panchsheel Crossing Vijay Nagar	8856950075	Self Occupied	1600	1600	0	1600	Pakka	TwelveT o24	2005	A-4/704	Residential		Constructed	2021-12-19	VN4652	1600	283953	07-004	13601	21120	55%	2112	0	0	1360	2112





ZONE-3, WARD-Dundaheada(27)

Sr. No	Mohalla_Name	Govt_Plot_Id	Owner_Name	Father_Name & Husband_Name	Road_Name	Mobile_Number	Occupancy_Status	Plot_Area	Total_Area_On_Ground_Floor	Total_Rented_Residential_Builtup_Area	Total_Self_Residential_Builtup_Area	House_Type	Road_Width	Construction_Year	House_Number	House_Category	Rate_Multiplier	Construction_Status	Survey_Start_Date	Old_Property_Tax_Id	Total_Builtup_Area	Gis_Map_Parcels_Id	Property_Label	Old_Arv	New_Arv	Arv_Difference	Property_Tax(10%)	Water_Tax	Sewerage_Tax	Old_Tax	New_Tax
712	Crossing Republic	Tower A-4/Maha dev	Kumar And Anupam Chauhan	Dhirendra	Panchsheel Crossing Vijayar Nagar Ghaziabad		Rented	1600	1600	1600	0	Pakka	Twelve 24	2005	A-4/801	Residential		Constructed	2021-12-19	VN46507	1600	2839S3	08-001	13601	23760	75%	2376	0	0	1360	2376
713	Crossing Republic	Tower A-4/Maha dev	N/A		Panchsheel Crossing Vijayar Nagar		Self Occupied	1600	1600	0	1600	Pakka	Twelve 24	2005	A-4/802	Residential		Constructed	2021-12-19	N/A	1600	2839S3	08-002	-	21120	0%	2112	0	0	-	2112

ZONE-3, WARD-Dundaheada(27)

Sr. No	Mohalla_Name	Govt_Plot Id	Owner_Name	Father_Name & Husband_Name	Road Name	Mobile_Number	Occupancy Status	Plot_Area	Total_Area_On_Ground_Floor	Total_Rented_Residential_Builtup_Area	Total_Self_Residential_Builtup_Area	House_Type	Road_Width	Construction_Year	House_Number	House_Category	Rate_Multiplier	Construction_Status	Survey_Start_Date	Old_Property_Tax_Id	Total_Built_Up_Area	Gis_Map_Parcels_Id	Property_Label	Old_Arv	New_Arv	Arv_Difference	Property_Tax(10%)	Water_Tax	Sewerage_Tax	Old_Tax	New_Tax
714	Crossing Republic	Tower A-4/Mahadev	Om Prakash Gupta		Panchsheel Crossing Vijay Nagar Ghaz	9204069255	Rented	1600	1600	1600	0	Pakka	Twelve to 24	2005	A-4/803	Residential		Constructed	2021-12-19	N/A	1600	2839S3	08-003	-	23760	0%	2376	0	0	-	2376
715	Crossing Republic	Tower A-4/Mahadev	Kumar Gau Rav		Panchsheel Crossing Vijay Nagar		Self Occupied	1600	1600	0	1600	Pakka	Twelve to 24	2005	A-4/804	Residential		Constructed	2021-12-19	VN45776	1600	2839S3	08-004	16074	21120	31%	2112	0	0	1607	2112
716	Crossing Republic	Tower A-4/Mahadev	Prakash Kumar Singh		Panchsheel Crossing Vijay Nagar Ghaz	8447610267	Self Occupied	1600	1600	0	1600	Pakka	Twelve to 24	2005	A-4/901	Residential		Constructed	2021-12-19	VN46566	1600	2839S3	09-001	13658	21120	55%	2112	0	0	1366	2112





ZONE-3, WARD-Dundaheada(27)

Sr. No	Mohalla_Name	Govt_Plot_Id	Owner_Name	Father_Name & Husband_Name	Road Name	Mobile Number	Occupancy Status	Plot Area	Total Area On Ground Floor	Total Rented Residential Builtup Area	Total Self Residential Builtup Area	House Type	Road Width	Construction Year	House Number	House Category	Rate Multiplier	Construction Status	Survey Start Date	Old Property Tax Id	Total Builtup Area	Gis_Map_Parcels_Id	Property Label	Old Arv	New Arv	Arv_Difference	Property Tax(10%)	Water Tax	Sewerage Tax	Old Tax	New Tax
717	Crossing Republic	Tower A-4/Maha dev	Dilip Kumar		Panchsheel Crossing Vijay Nagar	8986871475	Rented	1600	1600	1600	0	Pakka	TwelveT o24	2005	A-4/902	Residential		Constructed	2021-12-19	N/A	1600	283953	09-002	-	23760	0%	2376	0	0	-	2376
718	Crossing Republic	Tower A-4/Maha dev	Mujeebul Hasan		Panchsheel Crossing Vijay Nagar		Self Occupied	1600	1600	0	1600	Pakka	TwelveT o24	2005	A-4/903	Residential		Constructed	2021-12-19	N/A	1600	283953	09-003	-	21120	0%	2112	0	0	-	2112
719	Crossing Republic	Tower A-4/Maha dev	Akhil Prasad	Late Narayan Prasad Srivastava	Panchsheel Crossing Vijay Nagar Ghaziabad	8920395834	Self Occupied	1600	1600	0	1600	Pakka	TwelveT o24	2005	A-4/904	Residential		Constructed	2021-12-19	VN46544	1600	283953	09-004	13601	21120	55%	2112	0	0	1360	2112

ZONE-3, WARD-Dundaheada(27)

Sr. No	Mohalla_Nam e	Govt_Plot Id	Owner_Nam e	Fath er_Nam e & Hus band_Nam e	Road Nam e	Mobile_Nu mber	Occ upancy_Stat us	Plot_Are a	Total_Are a_On_G round_Floor	Total_Rented_Resid ential_Builtup_Are a	Total_Self_Resid ential_Built up_Are a	Hou se_Typ e	Roa d_Wid th	Constru ction_Y ear	House _Numb er	Hou se_Cat egor y	Rat e_Multipl ier	Con stru ction_Stat us	Surv ey_Star t_D ate	Old _Pr ope rty_Tax _Id	Total_Built_ Up_Are a	Gis_Ma p_Parc el_Id	Prop erty_Lab el	Old_Ar v	New_Arv	Arv_Diff erence	Property Tax(10%)	Wat er_Tax	Sew erag e_Tax	Old_T ax	New_T ax
720	Cross ing Republic	Tower A-4/Maha dev	Jite ndra Kumar And Mona		Panchsh el Crossing Vijay Nagar Ghaziabad		Rented	1600	1600	1600	0	Pak ka	TwelveT o24	2005	A-4/1001	Resid ential		Constru cted	2021-12-19	VN46508	1600	2839S3	10-001	13601	23760	75%	2376	0	0	1360	2376
721	Cross ing Republic	Tower A-4/Maha dev	Deepak Kumar And Arunima		Panchsh el Crossing Vijay Nagar Ghaziabad	7506739051	Rented	1600	1600	1600	0	Pak ka	TwelveT o24	2005	A-4/1002	Resid ential		Constru cted	2021-12-19	VN46509	1600	2839S3	10-002	13601	23760	75%	2376	0	0	1360	2376
722	Cross ing Republic	Tower A-4/Maha dev	N/A		Panchsh el Crossing Vijay Nagar		Self Occupie d	1600	1600	0	1600	Pak ka	TwelveT o24	2005	A-4/1003	Resid ential		Constru cted	2021-12-19	N/A	1600	2839S3	10-003	-	21120	0%	2112	0	0	-	2112





ZONE-3, WARD-Dundaheada(27)

Sr. No	Mohalla_Name	Govt_Plot Id	Owner_Name	Father_Name & Husband_Name	Road Name	Mobile Number	Occupancy Status	Plot Area	Total Area On Ground Floor	Total Rented Residential Builtup Area	Total Self Residential Builtup Area	House Type	Road Width	Construction Year	House Number	House Category	Rate Multiplier	Construction Status	Survey Start Date	Old Property Tax Id	Total Built Up Area	Gis Map Parcel Id	Property Label	Old Arv	New Arv	Arv_Difference	Property Tax(10%)	Water Tax	Sewerage Tax	Old Tax	New Tax
723	Crossing Republic	Tower A-4/Maha dev	Shivam Tyagi	Umesh tyagi	Panchsheel Crossing Vijay Nagar	7906060892	Self Occupied	1600	1600	0	1600	Pakka	TwelveT o24	2005	A-4/1004	Residential		Constructed	2021-12-19	N/A	1600	2839S3	10-004	-	21120	0%	2112	0	0	-	2112
724	Crossing Republic	Tower A-4/Maha dev	N/A		Panchsheel Crossing Vijay Nagar		Self Occupied	1600	1600	0	1600	Pakka	TwelveT o24	2005	A-4/1101	Residential		Constructed	2021-12-19	N/A	1600	2839S3	11-001	-	21120	0%	2112	0	0	-	2112
725	Crossing Republic	Tower A-4/Maha dev	N/A		Panchsheel Crossing Vijay Nagar		Rented	1600	1600	1600	0	Pakka	TwelveT o24	2005	A-4/1102	Residential		Constructed	2021-12-19	N/A	1600	2839S3	11-002	-	23760	0%	2376	0	0	-	2376





ZONE-3, WARD-Dundaheada(27)

Sr. No	Mohalla_Name	Govt_Plot_Id	Owner_Name	Father_Name & Husband_Name	Road Name	Mobile Number	Occupancy Status	Plot Area	Total Area On Ground	Total Rented Residential Builtup Area	Total Self Residential Builtup Area	House Type	Road Width	Construction Year	House Number	House Category	Rate Multiplier	Construction Status	Survey Start Date	Old Property Tax Id	Total Builtup Area	Gis Map Parcel Id	Property Label	Old Arv	New Arv	Arv Difference	Property Tax(10%)	Water Tax	Sewerage Tax	Old Tax	New Tax
726	Crossing Republic	Tower A-4/Maha dev	N/A		Panchsheel Crossing Vijay Nagar		Self Occupied	1600	1600	0	1600	Pakka	Twelve to 24	2005	A-4/1103	Residential		Constructed	2021-12-19	N/A	1600	283953	11-003	-	21120	0%	2112	0	0	-	2112
727	Crossing Republic	Tower A-4/Maha dev	N/A		Panchsheel Crossing Vijay Nagar		Self Occupied	1600	1600	0	1600	Pakka	Twelve to 24	2005	A-4/1104	Residential		Constructed	2021-12-19	N/A	1600	283953	11-004	-	21120	0%	2112	0	0	-	2112
728	Crossing Republic	Tower A-4/Maha dev	N/A		Panchsheel Crossing Vijay Nagar		Self Occupied	1600	1600	0	1600	Pakka	Twelve to 24	2005	A-4/1201	Residential		Constructed	2021-12-19	N/A	1600	283953	12-001	-	21120	0%	2112	0	0	-	2112





ZONE-3, WARD-Dundaheada(27)

Sr. No	Mohalla_Name	Govt_Plot_Id	Owner_Name	Father_Name & Husband_Name	Road Name	Mobile Number	Occupancy Status	Plot Area	Total Area On Ground	Total Rented Residential Builtup Area	Total Self Residential Builtup Area	House Type	Road Width	Construction Year	House Number	House Category	Rate Multiplier	Construction Status	Survey Start Date	Old Property Tax Id	Total Builtup Area	Gis Map Parcel Id	Property Label	Old Arv	New Arv	Arv Difference	Property Tax(10%)	Water Tax	Sewerage Tax	Old Tax	New Tax
729	Crossing Republic	Tower A-4/Maha dev	Dus han Dua	Dev end er Dua	Panc hshel Crossing Vijay Nagar	8802771838	Self Occupie d	1600	1600	0	1600	Pak ka	TwelveT o24	2005	A-4/1202	Resi den tial		Con stru cted	2021-12-19	N/A	1600	2839S3	12-002	-	21120	0%	2112	0	0	-	2112
730	Crossing Republic	Tower A-4/Maha dev	N/A		Panc hshel Crossing Vijay Nagar		Ren ted	1600	1600	1600	0	Pak ka	TwelveT o24	2005	A-4/1203	Resi den tial		Con stru cted	2021-12-19	N/A	1600	2839S3	12-003	-	23760	0%	2376	0	0	-	2376
731	Crossing Republic	Tower A-4/Maha dev	N/A		Panc hshel Crossing Vijay Nagar		Self Occupie d	1600	1600	0	1600	Pak ka	TwelveT o24	2005	A-4/1204	Resi den tial		Con stru cted	2021-12-19	N/A	1600	2839S3	12-004	-	21120	0%	2112	0	0	-	2112





ZONE-3, WARD-Dundaheada(27)

Sr. No	Mohalla_Name	Govt_Plot_Id	Owner_Name	Father_Name & Husband_Name	Road Name	Mobile Number	Occupancy Status	Plot Area	Total Area On Ground	Total Rented Residential Builtup Area	Total Self Residential Builtup Area	House Type	Road Width	Construction Year	House Number	House Category	Rate Multiplier	Construction Status	Survey Start Date	Old Property Tax Id	Total Builtup Area	Gis Map Parcel Id	Property Label	Old Arv	New Arv	Arv Difference	Property Tax(10%)	Water Tax	Sewerage Tax	Old Tax	New Tax
732	Crossing Republic	Tower A-4/Mahadev	Birendra Nath Chaudhary	Panchsheel Crossing Vijay Nagar Ghaziaba		7909079278	Rented	1600	1600	1600	0	Pakka	Twelve to 24	2005	A-4/1301	Residential		Constructed	2021-12-19	N/A	1600	2839S3	13-001	-	23760	0%	2376	0	0	-	2376
733	Crossing Republic	Tower A-4/Mahadev	Vijay Kumar Jha	Panchsheel Crossing Vijay Nagar			Rented	1600	1600	1600	0	Pakka	Twelve to 24	2005	A-4/1302	Residential		Constructed	2021-12-19	N/A	1600	2839S3	13-002	-	23760	0%	2376	0	0	-	2376
734	Crossing Republic	Tower A-4/Mahadev	Surendra Nath	Panchsheel Crossing Vijay Nagar			Rented	1600	1600	1600	0	Pakka	Twelve to 24	2005	A-4/1303	Residential		Constructed	2021-12-19	N/A	1600	2839S3	13-003	-	23760	0%	2376	0	0	-	2376





ZONE-3, WARD-Dundaheada(27)

Sr. No	Mohalla_Name	Govt_Plot Id	Owner_Name	Father_Name & Husband_Name	Road Name	Mobile_Number	Occupancy Status	Plot Area	Total Area On Ground Floor	Total Rented Residential Builtup Area	Total Self Residential Builtup Area	House Type	Road Width	Construction Year	House Number	House Category	Rate Multiplier	Construction Status	Survey Start Date	Old Property Tax Id	Total Builtup Area	Gis_Map_Parcels_Id	Property Label	Old Arv	New Arv	Arv_Difference	Property Tax(10%)	Water Tax	Sewerage Tax	Old Tax	New Tax
735	Crossing Republic	Tower A-4/Mahadev	Kiran Kumari And Gautam Singh	Gautam Pandey	Panchsheel Crossing Vijay Nagar Ghaziabad	8586800939	Self Occupied	1600	1600	0	1600	Pakka	Twelve 24	2005	A-4/1304	Residential		Constructed	2021-12-19	VN48006	1600	2839S3	13-004	13455	21120	57%	2112	0	0	1346	2112
736	Crossing Republic	Tower A-4/Mahadev	RR Tripathi		Panchsheel Crossing Vijay Nagar		Self Occupied	1600	1600	0	1600	Pakka	Twelve 24	2005	A-4/1401	Residential		Constructed	2021-12-19	N/A	1600	2839S3	14-001	-	21120	0%	2112	0	0	-	2112
737	Crossing Republic	Tower A-4/Mahadev	Saroj Kumar Pandey		Panchsheel Crossing Vijay Nagar		Self Occupied	1600	1600	0	1600	Pakka	Twelve 24	2005	A-4/1402	Residential		Constructed	2021-12-19	N/A	1600	2839S3	14-002	-	21120	0%	2112	0	0	-	2112





ZONE-3, WARD-Dundaheada(27)

Sr. No	Mohalla_Name	Govt_Plot_Id	Owner_Name	Father_Name & Husband_Name	Road Name	Mobile Number	Occupancy Status	Plot Area	Total Area On Ground	Total Rented Residential Builtup Area	Total Self Residential Builtup Area	House Type	Road Width	Construction Year	House Number	House Category	Rate Multiplier	Construction Status	Survey Start Date	Old Property Tax Id	Total Builtup Area	Gis_Map_Parcel_Id	Property Label	Old Arv	New Arv	Arv_Difference	Property Tax(10%)	Water Tax	Sewerage Tax	Old Tax	New Tax
738	Crossing Republic	Tower A-4/Maha dev	Anshuman Tiwari		Panchsheel Crossing Vijay Nagar	9811559662	Rented	1600	1600	1600	0	Pakka	TwelveT o24	2005	A-4/1403	Residential		Constructed	2021-12-19	N/A	1600	2839S3	14-003	-	23760	0%	2376	0	0	-	2376
739	Crossing Republic	Tower A-4/Maha dev	Maninder Kumar Singh		Panchsheel Crossing Vijay Nagar Ghaz		Rented	1600	1600	1600	0	Pakka	TwelveT o24	2005	A-4/1404	Residential		Constructed	2021-12-19	N/A	1600	2839S3	14-004	-	23760	0%	2376	0	0	-	2376
740	Crossing Republic	Tower A-4/Maha dev	N/A		Panchsheel Crossing Vijay Nagar		Self Occupied	1600	1600	0	1600	Pakka	TwelveT o24	2005	A-4/1501	Residential		Constructed	2021-12-19	N/A	1600	2839S3	15-001	-	21120	0%	2112	0	0	-	2112





ZONE-3, WARD-Dundaheada(27)

Sr. No	Mohalla_Name	Govt_Plot_Id	Owner_Name	Father_Name & Husband_Name	Road Name	Mobile Number	Occupancy Status	Plot Area	Total Area On Ground	Total Rented Residential Builtup Area	Total Self Residential Builtup Area	House Type	Road Width	Construction Year	House Number	House Category	Rate Multiplier	Construction Status	Survey Start Date	Old Property Tax Id	Total Builtup Area	Gis Map Parcel Id	Property Label	Old Arv	New Arv	Arv Difference	Property Tax(10%)	Water Tax	Sewerage Tax	Old Tax	New Tax
741	Crossing Republic	Tower A-4/Maha dev	Navneet Kumar Singh		Panchsheel Crossing Vijay Nagar		Rented	1600	1600	1600	0	Pakka	Twelve to 24	2005	A-4/1502	Residential		Constructed	2021-12-19	N/A	1600	283953	15-002	-	23760	0%	2376	0	0	-	2376
742	Crossing Republic	Tower A-4/Maha dev	N/A		Panchsheel Crossing Vijay Nagar		Self Occupied	1600	1600	0	1600	Pakka	Twelve to 24	2005	A-4/1503	Residential		Constructed	2021-12-19	N/A	1600	283953	15-003	-	21120	0%	2112	0	0	-	2112
743	Crossing Republic	Tower A-4/Maha dev	N/A		Panchsheel Crossing Vijay Nagar		Self Occupied	1600	1600	0	1600	Pakka	Twelve to 24	2005	A-4/1504	Residential		Constructed	2021-12-19	N/A	1600	283953	15-004	-	21120	0%	2112	0	0	-	2112





ZONE-3, WARD-Dundaheada(27)

Sr. No	Mohalla_Name	Govt_Plot Id	Owner_Name	Father_Name & Husband_Name	Road Name	Mobile_Number	Occupancy_Status	Plot_Area	Total_Area_On_Ground_Floor	Total_Rented_Residential_Builtup_Area	Total_Self_Residential_Builtup_Area	House_Type	Road_Width	Construction_Year	House_Number	House_Category	Rate_Multiplier	Construction_Status	Survey_Start_Date	Old_Property_Tax_Id	Total_Builtup_Area	Gis_Map_Parcels_Id	Property_Label	Old_Arv	New_Arv	Arv_Difference	Property_Tax(10%)	Water_Tax	Sewerage_Tax	Old_Tax	New_Tax
744	Crossing Republic	Tower A-4/Mahadev	N/A		Panchsheel Crossing Vijay Nagar		Self Occupied	1600	1600	0	1600	Pakka	TwelveT o24	2005	A-4/1601	Residential		Constructed	2021-12-19	N/A	1600	2839S3	16-001	-	21120	0%	2112	0	0	-	2112
745	Crossing Republic	Tower A-4/Mahadev	Sujay Kumar And Shweta Kumar		Panchsheel Crossing Vijay Nagar Ghaziabad	9006202813	Rented	1600	1600	1600	0	Pakka	TwelveT o24	2005	A-4/1602	Residential		Constructed	2021-12-19	VN47629	1600	2839S3	16-002	13432	23760	77%	2376	0	0	1343	2376
746	Crossing Republic	Tower A-4/Mahadev	Suresh Prasad	Ialushah	Panchsheel Crossing Vijay Nagar	9110097391	Self Occupied	1600	1600	0	1600	Pakka	TwelveT o24	2005	A-4/1603	Residential		Constructed	2021-12-19	N/A	1600	2839S3	16-003	-	21120	0%	2112	0	0	-	2112





ZONE-3, WARD-Dundaheada(27)

Sr. No	Mohalla_Name	Govt_Plot_Id	Owner_Name	Father_Name & Husband_Name	RoadName	Mobile_Number	Occupancy_Status	Plot_Area	Total_Area_On_Ground_Floor	Total_Rented_Residential_Builtup_Area	Total_Self_Residential_Builtup_Area	House_Type	Road_Width	Construction_Year	House_Number	House_Category	Rate_Multiplier	Construction_Status	Survey_Start_Date	Old_Property_Tax_Id	Total_Builtup_Area	Gis_Map_Parcels_Id	Property_Label	Old_Arv	New_Arv	Arv_Difference	Property_Tax(10%)	Water_Tax	Sewerage_Tax	Old_Tax	New_Tax
747	Crossing Republic	Tower A-4/Maha dev	S K Sinha	Late A k sinha	Panchsheel Crossing Vijay Nagar	9431127218	Self Occupied	1600	1600	0	1600	Pakka	TwelveT o24	2005	A-4/1604	Residential		Constructed	2021-12-19	N/A	1600	2839S3	16-004	-	21120	0%	2112	0	0	-	2112
748	Crossing Republic	Tower A-4/Maha dev	Pratima Sinha	And Murli Dhar Sinha	Panchsheel Crossing Vijay Nagar Ghaziabad	8800707061	Self Occupied	1600	1600	0	1600	Pakka	TwelveT o24	2005	A-4/1701	Residential		Constructed	2021-12-19	VN47955	1600	2839S3	17-001	13455	21120	57%	2112	0	0	1346	2112
749	Crossing Republic	Tower A-4/Maha dev	N/A		Panchsheel Crossing Vijay Nagar		Self Occupied	1600	1600	0	1600	Pakka	TwelveT o24	2005	A-4/1702	Residential		Constructed	2021-12-19	N/A	1600	2839S3	17-002	-	21120	0%	2112	0	0	-	2112





ZONE-3, WARD-Dundaheada(27)

Sr. No	Mohalla_Name	Govt_Plot_Id	Owner_Name	Father_Name & Husband_Name	Road Name	Mobile Number	Occupancy Status	Plot Area	Total Area On Ground	Total Rented Residential Builtup Area	Total Self Residential Builtup Area	House Type	Road Width	Construction Year	House Number	House Category	Rate Multiplier	Construction Status	Survey Start Date	Old Property Tax Id	Total Builtup Area	Gis Map Parcel Id	Property Label	Old Arv	New Arv	Arv Difference	Property Tax(10%)	Water Tax	Sewerage Tax	Old Tax	New Tax
750	Crossing Republic	Tower A-4/Maha dev	N/A		Panchsheel Crossing Vijay Nagar		Self Occupied	1600	1600	0	1600	Pakka	Twelve to 24	2005	A-4/1703	Residential		Constructed	2021-12-19	N/A	1600	283953	17-003	-	21120	0%	2112	0	0	-	2112
751	Crossing Republic	Tower A-4/Maha dev	Saurabh Kumar		Panchsheel Crossing Vijay Nagar		Rented	1600	1600	1600	0	Pakka	Twelve to 24	2005	A-4/1704	Residential		Constructed	2021-12-19	N/A	1600	283953	17-004	-	23760	0%	2376	0	0	-	2376
752	Crossing Republic	Tower A-4/Maha dev	N/A		Panchsheel Crossing Vijay Nagar		Self Occupied	1600	1600	0	1600	Pakka	Twelve to 24	2005	A-4/1801	Residential		Constructed	2021-12-19	N/A	1600	283953	18-001	-	21120	0%	2112	0	0	-	2112





ZONE-3, WARD-Dundaheada(27)

Sr. No	Mohalla_Name	Govt_Plot_Id	Owner_Name	Father_Name & Husband_Name	Road Name	Mobile Number	Occupancy Status	Plot Area	Total Area On Ground	Total Rented Residential Builtup Area	Total Self Residential Builtup Area	House Type	Road Width	Construction Year	House Number	House Category	Rate Multiplier	Construction Status	Survey Start Date	Old Property Tax Id	Total Builtup Area	Gis Map Parcel Id	Property Label	Old Arv	New Arv	Arv Difference	Property Tax(10%)	Water Tax	Sewerage Tax	Old Tax	New Tax
753	Crossing Republic	Tower A-4/Maha dev	N/A		Panchsheel Crossing Vijay Nagar		Rented	1600	1600	1600	0	Pakka	Twelve to 24	2005	A-4/1802	Residential		Constructed	2021-12-19	N/A	1600	283953	18-002	-	23760	0%	2376	0	0	-	2376
754	Crossing Republic	Tower A-4/Maha dev	Amresh Ram an		Panchsheel Crossing Vijay Nagar		Rented	1600	1600	1600	0	Pakka	Twelve to 24	2005	A-4/1803	Residential		Constructed	2021-12-19	N/A	1600	283953	18-003	-	23760	0%	2376	0	0	-	2376
755	Crossing Republic	Tower A-4/Maha dev	N/A		Panchsheel Crossing Vijay Nagar		Self Occupied	1600	1600	0	1600	Pakka	Twelve to 24	2005	A-4/1804	Residential		Constructed	2021-12-19	N/A	1600	283953	18-004	-	21120	0%	2112	0	0	-	2112





ZONE-3, WARD-Dundaheada(27)

Sr. No	Mohalla_Name	Govt_Plot_Id	Owner_Name	Father_Name & Husband_Name	Road Name	Mobile Number	Occupancy Status	Plot Area	Total Area On Ground Floor	Total Rented Residential Builtup Area	Total Self Residential Builtup Area	House Type	Road Width	Construction Year	House Number	House Category	Rate Multiplier	Construction Status	Survey Start Date	Old Property Tax Id	Total Built Up Area	Gis_Map_Parcels_Id	Property Label	Old Arv	New Arv	Arv_Difference	Property Tax(10%)	Water Tax	Sewerage Tax	Old Tax	New Tax
756	Crossing Republic	Tower A-4/Mahadev	N/A		Panchsheel Crossing Vijay Nagar		Self Occupied	1600	1600	0	1600	Pakka	TwelveT o24	2005	A-4/1901	Residential		Constructed	2021-12-19	N/A	1600	2839S3	19-001	-	21120	0%	2112	0	0	-	2112
757	Crossing Republic	Tower A-4/Mahadev	Pankaj Manjhi		Panchsheel Crossing Vijay Nagar		Rented	1600	1600	1600	0	Pakka	TwelveT o24	2005	A-4/1902	Residential		Constructed	2021-12-19	N/A	1600	2839S3	19-002	-	23760	0%	2376	0	0	-	2376
758	Crossing Republic	Tower A-4/Mahadev	Ram Sahay		Panchsheel Crossing Vijay Nagar		Rented	1600	1600	1600	0	Pakka	TwelveT o24	2005	A-4/1903	Residential		Constructed	2021-12-19	N/A	1600	2839S3	19-003	-	23760	0%	2376	0	0	-	2376





ZONE-3, WARD-Dundaheada(27)

Sr. No	Mohalla_Name	Govt_Plot Id	Owner_Name	Father_Name & Husband_Name	Road Name	Mobile Number	Occupancy Status	Plot Area	Total Area On Ground Floor	Total Rented Residential Builtup Area	Total Self Residential Builtup Area	House Type	Road Width	Construction Year	House Number	House Category	Rate Multiplier	Construction Status	Survey Start Date	Old Property Tax Id	Total Built Up Area	Gis_Map_Parcels_Id	Property Label	Old Arv	New Arv	Arv_Difference	Property Tax(10%)	Water Tax	Sewerage Tax	Old Tax	New Tax
759	Crossing Republic	Tower A-4/Maha dev	N/A		Panchsheel Crossing Vijay Nagar		Self Occupied	1600	1600	0	1600	Pakka	Twelve to 24	2005	A-4/1904	Residential		Constructed	2021-12-19	N/A	1600	283953	19-004	-	21120	0%	2112	0	0	-	2112
760	Crossing Republic	Tower A-4/Maha dev	Vijay Prakash Dwe di		Panchsheel Crossing Vijay Nagar	9686889145	Rented	1600	1600	1600	0	Pakka	Twelve to 24	2005	A-4/2001	Residential		Constructed	2021-12-19	N/A	1600	283953	20-001	-	23760	0%	2376	0	0	-	2376
761	Crossing Republic	Tower A-4/Maha dev	Supriti Mitra		Panchsheel Crossing Vijay Nagar	7070091291	Rented	1600	1600	1600	0	Pakka	Twelve to 24	2005	A-4/2002	Residential		Constructed	2021-12-19	N/A	1600	283953	20-002	-	23760	0%	2376	0	0	-	2376





ZONE-3, WARD-Dundaheada(27)

Sr. No	Mohalla_Name	Govt_Plot Id	Owner_Name	Father_Name & Husband_Name	Road Name	Mobile Number	Occupancy Status	Plot Area	Total Area On Ground Floor	Total Rented Residential Builtup Area	Total Self Residential Builtup Area	House Type	Road Width	Construction Year	House Number	House Category	Rate Multiplier	Construction Status	Survey Start Date	Old Property Tax Id	Total Built Up Area	Gis_Map Parcel Id	Property Label	Old Arv	New Arv	Arv_Difference	Property Tax(10%)	Water Tax	Sewerage Tax	Old Tax	New Tax
762	Crossing Republic	Tower A-4/Maha dev	N/A		Panchsheel Crossing Vijay Nagar		Self Occupied	1600	1600	0	1600	Pakka	Twelve to 24	2005	A-4/2003	Residential		Constructed	2021-12-19	N/A	1600	283953	20-003	-	21120	0%	2112	0	0	-	2112
763	Crossing Republic	Tower A-4/Maha dev	Ashmita	Bhagyajet	Panchsheel Crossing Vijay Nagar	9871059008	Rented	1600	1600	1600	0	Pakka	Twelve to 24	2005	A-4/2004	Residential		Constructed	2021-12-19	N/A	1600	283953	20-004	-	23760	0%	2376	0	0	-	2376
764	Crossing Republic	Tower A-4/Maha dev	N/A		Panchsheel Crossing Vijay Nagar		Self Occupied	1600	1600	0	1600	Pakka	Twelve to 24	2005	A-4/2101	Residential		Constructed	2021-12-19	N/A	1600	283953	21-001	-	21120	0%	2112	0	0	-	2112





ZONE-3, WARD-Dundaheada(27)

Sr. No	Mohalla_Name	Govt_Plot Id	Owner_Name	Father_Name & Husband_Name	Road Name	Mobile Number	Occupancy Status	Plot Area	Total Area On Ground	Total Rented Residential Builtup Area	Total Self Residential Builtup Area	House Type	Road Width	Construction Year	House Number	House Category	Rate Multiplier	Construction Status	Survey Start Date	Old Property Tax Id	Total Builtup Area	Gis Map Parcel Id	Property Label	Old Arv	New Arv	Arv Difference	Property Tax(10%)	Water Tax	Sewerage Tax	Old Tax	New Tax
765	Crossing Republic	Tower A-4/Maha dev	Prantik Sinha	Tarun prantik sinha	Panchsheel Crossing Vijay Nagar	9987035788	Self Occupied	1600	1600	0	1600	Pakka	Twelve to 24	2005	A-4/2102	Residential		Constructed	2021-12-19	VN47964	1600	2839S3	21-002	13455	21120	57%	2112	0	0	1346	2112
766	Crossing Republic	Tower A-4/Maha dev	Anil Kumar Sharma		Panchsheel Crossing Vijay Nagar		Rented	1600	1600	1600	0	Pakka	Twelve to 24	2005	A-4/2103	Residential		Constructed	2021-12-19	N/A	1600	2839S3	21-003	-	23760	0%	2376	0	0	-	2376
767	Crossing Republic	Tower A-4/Maha dev	Santosh		Panchsheel Crossing Vijay Nagar		Self Occupied	1600	1600	0	1600	Pakka	Twelve to 24	2005	A-4/2104	Residential		Constructed	2021-12-19	N/A	1600	2839S3	21-004	-	21120	0%	2112	0	0	-	2112





ZONE-3, WARD-Dundaheada(27)

Sr. No	Mohalla_Name	Govt_Plot Id	Owner_Name	Father_Name & Husband_Name	Road Name	Mobile Number	Occupancy Status	Plot Area	Total Area On Ground	Total Rented Residential Builtup Area	Total Self Residential Builtup Area	House Type	Road Width	Construction Year	House Number	House Category	Rate Multiplier	Construction Status	Survey Start Date	Old Property Tax Id	Total Builtup Area	Gis Map Parcel Id	Property Label	Old Arv	New Arv	Arv Difference	Property Tax(10%)	Water Tax	Sewerage Tax	Old Tax	New Tax
768	Crossing Republic	Tower A-4/Mahadev	Paramdhar Upadhyay	Banshidhar Upadhyay	Panchsheel Crossing Vijay Nagar Ghaz	9871067076	Self Occupied	1600	1600	0	1600	Pakka	Twelve to 24	2005	A-4/2201	Residential		Constructed	2021-12-19	N/A	1600	2839S3	22-001	-	21120	0%	2112	0	0	-	2112
769	Crossing Republic	Tower A-4/Mahadev	N/A		Panchsheel Crossing Vijay Nagar		Rented	1600	1600	1600	0	Pakka	Twelve to 24	2005	A-4/2202	Residential		Constructed	2021-12-19	N/A	1600	2839S3	22-002	-	23760	0%	2376	0	0	-	2376
770	Crossing Republic	Tower A-4/Mahadev	N/A		Panchsheel Crossing Vijay Nagar		Self Occupied	1600	1600	0	1600	Pakka	Twelve to 24	2005	A-4/2203	Residential		Constructed	2021-12-19	N/A	1600	2839S3	22-003	-	21120	0%	2112	0	0	-	2112





ZONE-3, WARD-Dundaheada(27)

Sr. No	Mohalla_Name	Govt_Plot_Id	Owner_Name	Father_Name & Husband_Name	Road Name	Mobile Number	Occupancy Status	Plot Area	Total Area On Ground	Total Rented Residential Builtup Area	Total Self Residential Builtup Area	House Type	Road Width	Construction Year	House Number	House Category	Rate Multiplier	Construction Status	Survey Start Date	Old Property Tax Id	Total Builtup Area	Gis_Map_Parcel_Id	Property Label	Old Arv	New Arv	Arv_Difference	Property Tax(10%)	Water Tax	Sewerage Tax	Old Tax	New Tax
771	Crossing Republic	Tower A-4/Maha dev	N/A		Panchsheel Crossing Vijay Nagar		Self Occupied	1600	1600	0	1600	Pakka	Twelve to 24	2005	A-4/2204	Residential		Constructed	2021-12-19	N/A	1600	283953	22-004	-	21120	0%	2112	0	0	-	2112
772	Crossing Republic	Tower A-4/Maha dev	N/A		Panchsheel Crossing Vijay Nagar		Self Occupied	1600	1600	0	1600	Pakka	Twelve to 24	2005	A-4/2301	Residential		Constructed	2021-12-19	N/A	1600	283953	23-001	-	21120	0%	2112	0	0	-	2112
773	Crossing Republic	Tower A-4/Maha dev	N/A		Panchsheel Crossing Vijay Nagar		Rented	1600	1600	1600	0	Pakka	Twelve to 24	2005	A-4/2302	Residential		Constructed	2021-12-19	N/A	1600	283953	23-002	-	23760	0%	2376	0	0	-	2376





ZONE-3, WARD-Dundaheada(27)

Sr. No	Mohalla_Name	Govt_Plot_Id	Owner_Name	Father_Name & Husband_Name	Road Name	Mobile Number	Occupancy Status	Plot Area	Total Area On Ground	Total Rented Residential Builtup Area	Total Self Residential Builtup Area	House Type	Road Width	Construction Year	House Number	House Category	Rate Multiplier	Construction Status	Survey Start Date	Old Property Tax Id	Total Builtup Area	Gis Map Parcel Id	Property Label	Old Arv	New Arv	Arv_Difference	Property Tax(10%)	Water Tax	Sewerage Tax	Old Tax	New Tax
774	Crossing Republic	Tower A-4/Maha dev	N/A		Panchsheel Crossing Vijay Nagar		Self Occupied	1600	1600	0	1600	Pakka	Twelve to 24	2005	A-4/2303	Residential		Constructed	2021-12-19	N/A	1600	283953	23-003	-	21120	0%	2112	0	0	-	2112
775	Crossing Republic	Tower A-4/Maha dev	Awdhesh Singh	Dinesh Singh	Panchsheel Crossing Vijay Nagar	9711722261	Self Occupied	1600	1600	0	1600	Pakka	Twelve to 24	2005	A-4/2304	Residential		Constructed	2021-12-19	N/A	1600	283953	23-004	-	21120	0%	2112	0	0	-	2112
776	Crossing Republic	Tower A-4/Maha dev	N/A		Panchsheel Crossing Vijay Nagar		Self Occupied	1600	1600	0	1600	Pakka	Twelve to 24	2005	A-4/2401	Residential		Constructed	2021-12-19	N/A	1600	283953	24-001	-	21120	0%	2112	0	0	-	2112





ZONE-3, WARD-Dundaheada(27)

Sr. No	Mohalla_Name	Govt_Plot Id	Owner_Name	Father_Name & Husband_Name	Road Name	Mobile Number	Occupancy Status	Plot Area	Total Area On Ground	Total Rented Residential Builtup Area	Total Self Residential Builtup Area	House Type	Road Width	Construction Year	House Number	House Category	Rate Multiplier	Construction Status	Survey Start Date	Old Property Tax Id	Total Builtup Area	Gis Map Parcel Id	Property Label	Old Arv	New Arv	Arv Difference	Property Tax(10%)	Water Tax	Sewerage Tax	Old Tax	New Tax
777	Crossing Republic	Tower A-4/Mahadev	Pra deep Kumar Singh		Panchsheel Crossing Vijay Nagar Ghaz		Rented	1600	1600	1600	0	Pakka	Twelve to 24	2005	A-4/2402	Residential		Constructed	2021-12-19	N/A	1600	2839S3	24-002	-	23760	0%	2376	0	0	-	2376
778	Crossing Republic	Tower A-4/Mahadev	N/A		Panchsheel Crossing Vijay Nagar		Self Occupied	1600	1600	0	1600	Pakka	Twelve to 24	2005	A-4/2403	Residential		Constructed	2021-12-19	N/A	1600	2839S3	24-003	-	21120	0%	2112	0	0	-	2112
779	Crossing Republic	Tower A-4/Mahadev	N/A		Panchsheel Crossing Vijay Nagar		Self Occupied	1600	1600	0	1600	Pakka	Twelve to 24	2005	A-4/2404	Residential		Constructed	2021-12-19	N/A	1600	2839S3	24-004	-	21120	0%	2112	0	0	-	2112





ZONE-3, WARD-Dundaheada(27)

Sr. No	Mohalla_Name	Govt_Plot Id	Owner_Name	Father_Name & Husband_Name	Road Name	Mobile Number	Occupancy Status	Plot Area	Total Area On Ground	Total Rented Residential Builtup Area	Total Self Residential Builtup Area	House Type	Road Width	Construction Year	House Number	House Category	Rate Multiplier	Construction Status	Survey Start Date	Old Property Tax Id	Total Builtup Area	Gis_Map_Parcel_Id	Property Label	Old Arv	New Arv	Arv_Difference	Property Tax(10%)	Water Tax	Sewerage Tax	Old Tax	New Tax
780	Crossing Republic	Tower no A-5	N/A		Panchsheel Crossing Vijay Nagar		Self Occupied	1250	1250	0	1250	Pakka	Twelve to 24	2005	A-5/001	Residential		Constructed	2021-12-19	N/A	1250	2839S4	00-001	-	16500	0%	1650	0	0	-	1650
781	Crossing Republic	Tower no A-5	N/A		Panchsheel Crossing Vijay Nagar		Self Occupied	1250	1250	0	1250	Pakka	Twelve to 24	2005	A-5/002	Residential		Constructed	2021-12-19	N/A	1250	2839S4	00-002	-	16500	0%	1650	0	0	-	1650
782	Crossing Republic	Tower no A-5	N/A		Panchsheel Crossing Vijay Nagar		Self Occupied	1250	1250	0	1250	Pakka	Twelve to 24	2005	A-5/003	Residential		Constructed	2021-12-19	N/A	1250	2839S4	00-003	-	16500	0%	1650	0	0	-	1650





ZONE-3, WARD-Dundaheada(27)

Sr. No	Mohalla_Name	Govt_Plot_Id	Owner_Name	Father_Name & Husband_Name	Road Name	Mobile Number	Occupancy Status	Plot Area	Total Area On Ground	Total Rented Residential Builtup Area	Total Self Residential Builtup Area	House Type	Road Width	Construction Year	House Number	House Category	Rate Multiplier	Construction Status	Survey Start Date	Old Property Tax Id	Total Built Up Area	Gis_Map_Parcel_Id	Property Label	Old Arv	New Arv	Arv_Difference	Property Tax(10%)	Water Tax	Sewerage Tax	Old Tax	New Tax
783	Crossing Republic	Tower no A-5	Chavi		Panchsheel Crossing Vijay Nagar	8708313422	Self Occupied	1250	1250	0	1250	Pakka	Twelve to 24	2005	A-5/004	Residential		Constructed	2021-12-19	N/A	1250	2839S4	00-004	-	16500	0%	1650	0	0	-	1650
784	Crossing Republic	Tower no A-5	Anish Ahmad		Panchsheel Crossing Vijay Nagar		Self Occupied	1250	1250	0	1250	Pakka	Twelve to 24	2005	A-5/101	Residential		Constructed	2021-12-19	N/A	1250	2839S4	01-001	-	16500	0%	1650	0	0	-	1650
785	Crossing Republic	Tower no A-5	N/A		Panchsheel Crossing Vijay Nagar		Self Occupied	1250	1250	0	1250	Pakka	Twelve to 24	2005	A-5/102	Residential		Constructed	2021-12-19	N/A	1250	2839S4	01-002	-	16500	0%	1650	0	0	-	1650





ZONE-3, WARD-Dundaheada(27)

Sr. No	Mohalla_Name	Govt_Plot Id	Owner_Name	Father_Name & Husband_Name	Road Name	Mobile Number	Occupancy Status	Plot Area	Total Area On Ground Floor	Total Rented Residential Builtup Area	Total Self Residential Builtup Area	House Type	Road Width	Construction Year	House Number	House Category	Rate Multiplier	Construction Status	Survey Start Date	Old Property Tax Id	Total Builtup Area	Gis_Map_Parcels_Id	Property Label	Old Arv	New Arv	Arv_Difference	Property Tax(10%)	Water Tax	Sewerage Tax	Old Tax	New Tax
786	Crossing Republic	Tower no A-5	N/A		Panchsheel Crossing Vijay Nagar		Self Occupied	1250	1250	0	1250	Pakka	TwelveT o24	2005	A-5/103	Residential		Constructed	2021-12-19	N/A	1250	2839S4	01-003	-	16500	0%	1650	0	0	-	1650
787	Crossing Republic	Tower no A-5	N/A		Panchsheel Crossing Vijay Nagar		Self Occupied	1250	1250	0	1250	Pakka	TwelveT o24	2005	A-5/104	Residential		Constructed	2021-12-19	N/A	1250	2839S4	01-004	-	16500	0%	1650	0	0	-	1650
788	Crossing Republic	Tower no A-5	Aswani Kumar/Shilpi Sharma	Aswani Kumar	Panchsheel Crossing Vijay Nagar Ghaziabad	9871767864	Self Occupied	1250	1250	0	1250	Pakka	TwelveT o24	2005	A-5/201	Residential		Constructed	2021-12-19	N/A	1250	2839S4	02-001	-	16500	0%	1650	0	0	-	1650





ZONE-3, WARD-Dundaheada(27)

Sr. No	Mohalla_Name	Govt_Plot_Id	Owner_Name	Father_Name & Husband_Name	Road_Name	Mobile_Number	Occupancy_Status	Plot_Area	Total_Area_On_Ground_Floor	Total_Rented_Residential_Builtup_Area	Total_Self_Residential_Builtup_Area	House_Type	Road_Width	Construction_Year	House_Number	House_Category	Rate_Multiplier	Construction_Status	Survey_Start_Date	Old_Property_Tax_Id	Total_Builtup_Area	Gis_Map_Parcel_Id	Property_Label	Old_Arv	New_Arv	Arv_Difference	Property_Tax(10%)	Water_Tax	Sewerage_Tax	Old_Tax	New_Tax
789	Crossing Republic	Tower no A-5	Mahesh Chand Tyagi	Late Shri Om Tyagi	Panchsheel Crossing Vijay Nagar	8979389220	Self Occupied	1250	1250	0	1250	Pakka	TwelveT o24	2005	A-5/202	Residential		Constructed	2021-12-19	N/A	1250	2839S4	02-002	-	16500	0%	1650	0	0	-	1650
790	Crossing Republic	Tower no A-5	Anita		Panchsheel Crossing Vijay Nagar		Self Occupied	1250	1250	0	1250	Pakka	TwelveT o24	2005	A-5/203	Residential		Constructed	2021-12-19	N/A	1250	2839S4	02-003	-	16500	0%	1650	0	0	-	1650





ZONE-3, WARD-Dundaheada(27)

Sr. No	Mohalla_Name	Govt_Plot Id	Owner_Name	Father_Name & Husband_Name	Road Name	Mobile Number	Occupancy Status	Plot Area	Total Area On Ground Floor	Total Rented Residential Builtup Area	Total Self Residential Builtup Area	House Type	Road Width	Construction Year	House Number	House Category	Rate Multiplier	Construction Status	Survey Start Date	Old Property Tax Id	Total Builtup Area	Gis_Map_Parcels_Id	Property Label	Old Arv	New Arv	Arv_Difference	Property Tax(10%)	Water Tax	Sewerage Tax	Old Tax	New Tax
791	Crossing Republic	Tower no A 5	Sateendra Kumar Misra/Radh Misra	Sateendra Kumar Misra	Panchsheel Crossing Vijayar Nagar Ghaziabad	9711754194	Self Occupied	1250	1250	0	1250	Pakka	Twelve 24	2005	A-5/204	Residential		Constructed	2021-12-19	N/A	1250	283954	02-004	-	16500	0%	1650	0	0	-	1650
792	Crossing Republic	Tower no A 5	Satish Gupta		Panchsheel Crossing Vijayar Nagar		Self Occupied	1250	1250	0	1250	Pakka	Twelve 24	2005	A-5/301	Residential		Constructed	2021-12-19	N/A	1250	283954	03-001	-	16500	0%	1650	0	0	-	1650





ZONE-3, WARD-Dundaheada(27)

Sr. No	Mohalla_Name	Govt_Plot Id	Owner_Name	Father_Name & Husband_Name	Road Name	Mobile_Number	Occupancy_Status	Plot_Area	Total_Area_On_Ground_Floor	Total_Rented_Residential_Builtup_Area	Total_Self_Residential_Builtup_Area	House_Type	Road_Width	Construction_Year	House_Number	House_Category	Rate_Multiplier	Construction_Status	Survey_Start_Date	Old_Property_Tax_Id	Total_Builtup_Area	Gis_Map_Parcels_Id	Property_Label	Old_Arv	New_Arv	Arv_Difference	Property_Tax(10%)	Water_Tax	Sewerage_Tax	Old_Tax	New_Tax
793	Crossing Republic	Tower no A-5	Ajay Singh Katiyal	Gayender Kumar	Panchsheel Crossing Vijay Nagar	9650886200	Self Occupied	1250	1250	0	1250	Pakka	TwelveT o24	2005	A-5/302	Residential		Constructed	2021-12-19	N/A	1250	2839S4	03-002	-	16500	0%	1650	0	0	-	1650
794	Crossing Republic	Tower no A-5	Vivek Kumar/ Mayank Kumar	Vijay Shankar Singh	Panchsheel Crossing Vijay Nagar Ghaziabad	9831049537	Self Occupied	1250	1250	0	1250	Pakka	TwelveT o24	2005	A-5/303	Residential		Constructed	2021-12-19	N/A	1250	2839S4	03-003	-	16500	0%	1650	0	0	-	1650
795	Crossing Republic	Tower no A-5	Shivpujan Jaiswal	Rajender Jaiswal	Panchsheel Crossing Vijay Nagar	9571075199	Self Occupied	1250	1250	0	1250	Pakka	TwelveT o24	2005	A-5/304	Residential		Constructed	2021-12-19	N/A	1250	2839S4	03-004	-	16500	0%	1650	0	0	-	1650





ZONE-3, WARD-Dundaheada(27)

Sr. No	Mohalla_Name	Govt_Plot Id	Owner_Name	Father_Name & Husband_Name	Road Name	Mobile Number	Occupancy Status	Plot Area	Total Area On Ground	Total Rented Residential Builtup Area	Total Self Residential Builtup Area	House Type	Road Width	Construction Year	House Number	House Category	Rate Multiplier	Construction Status	Survey Start Date	Old Property Tax Id	Total Builtup Area	Gis_Map_Parcel_Id	Property Label	Old Arv	New Arv	Arv_Difference	Property Tax(10%)	Water Tax	Sewerage Tax	Old Tax	New Tax
796	Crossing Republic	Tower no A-5	N/A		Panchsheel Crossing Vijay Nagar		Self Occupied	1250	1250	0	1250	Pakka	Twelve to 24	2005	A-5/401	Residential		Constructed	2021-12-19	N/A	1250	2839S4	04-001	-	16500	0%	1650	0	0	-	1650
797	Crossing Republic	Tower no A-5	N/A		Panchsheel Crossing Vijay Nagar		Self Occupied	1250	1250	0	1250	Pakka	Twelve to 24	2005	A-5/402	Residential		Constructed	2021-12-19	N/A	1250	2839S4	04-002	-	16500	0%	1650	0	0	-	1650
798	Crossing Republic	Tower no A-5	Kalpna Shukla	Tarun Kumar Shukla	Panchsheel Crossing Vijay Nagar	9873737129	Self Occupied	1250	1250	0	1250	Pakka	Twelve to 24	2005	A-5/403	Residential		Constructed	2021-12-19	VN47958	1250	2839S4	04-003	10488	16500	57%	1650	0	0	1049	1650





ZONE-3, WARD-Dundaheada(27)

Sr. No	Mohalla_Name	Govt_Plot Id	Owner_Name	Father_Name & Husband_Name	Road Name	Mobile Number	Occupancy Status	Plot Area	Total Area On Ground	Total Rented Residential Builtup Area	Total Self Residential Builtup Area	House Type	Road Width	Construction Year	House Number	House Category	Rate Multiplier	Construction Status	Survey Start Date	Old Property Tax Id	Total Built Up Area	Gis_Map_Parcels_Id	Property Label	Old Arv	New Arv	Arv_Difference	Property Tax(10%)	Water Tax	Sewerage Tax	Old Tax	New Tax
799	Crossing Republic	Tower no A-5	N/A		Panchsheel Crossing Vijay Nagar		Self Occupied	1250	1250	0	1250	Pakka	TwelveT o24	2005	A-5/404	Residential		Constructed	2021-12-19	N/A	1250	2839S4	04-004	-	16500	0%	1650	0	0	-	1650
800	Crossing Republic	Tower no A-5	N/A		Panchsheel Crossing Vijay Nagar		Self Occupied	1250	1250	0	1250	Pakka	TwelveT o24	2005	A-5/501	Residential		Constructed	2021-12-19	N/A	1250	2839S4	05-001	-	16500	0%	1650	0	0	-	1650
801	Crossing Republic	Tower no A-5	N/A		Panchsheel Crossing Vijay Nagar		Self Occupied	1250	1250	0	1250	Pakka	TwelveT o24	2005	A-5/502	Residential		Constructed	2021-12-19	N/A	1250	2839S4	05-002	-	16500	0%	1650	0	0	-	1650





ZONE-3, WARD-Dundaheada(27)

Sr. No	Mohalla_Name	Govt_Plot Id	Owner_Name	Father_Name & Husband_Name	Road Name	Mobile Number	Occupancy Status	Plot Area	Total Area On Ground	Total Rented Residential Builtup Area	Total Self Residential Builtup Area	House Type	Road Width	Construction Year	House Number	House Category	Rate Multiplier	Construction Status	Survey Start Date	Old Property Tax Id	Total Builtup Area	Gis_Map_Parcel_Id	Property Label	Old Arv	New Arv	Arv_Difference	Property Tax(10%)	Water Tax	Sewerage Tax	Old Tax	New Tax
802	Crossing Republic	Tower no A-5	Pinky	Ravi Bhusan	Panchsheel Crossing Vijay Nagar	7599444222	Self Occupied	1250	1250	0	1250	Pakka	Twelve to 24	2005	A-5/503	Residential		Constructed	2021-12-19	N/A	1250	2839S4	05-003	-	16500	0%	1650	0	0	-	1650
803	Crossing Republic	Tower no A-5	Abhishek (Rented)		Panchsheel Crossing Vijay Nagar	8800135425	Self Occupied	1250	1250	0	1250	Pakka	Twelve to 24	2005	A-5/504	Residential		Constructed	2021-12-19	N/A	1250	2839S4	05-004	-	16500	0%	1650	0	0	-	1650
804	Crossing Republic	Tower no A-5	N/A		Panchsheel Crossing Vijay Nagar		Self Occupied	1250	1250	0	1250	Pakka	Twelve to 24	2005	A-5/601	Residential		Constructed	2021-12-19	N/A	1250	2839S4	06-001	-	16500	0%	1650	0	0	-	1650





ZONE-3, WARD-Dundaheada(27)

Sr. No	Mohalla_Name	Govt_Plot Id	Owner_Name	Father_Name & Husband_Name	Road Name	Mobile Number	Occupancy Status	Plot Area	Total Area On Ground	Total Rented Residential Builtup Area	Total Self Residential Builtup Area	House Type	Road Width	Construction Year	House Number	House Category	Rate Multiplier	Construction Status	Survey Start Date	Old Property Tax Id	Total Built Up Area	Gis_Map Parcel Id	Property Label	Old Arv	New Arv	Arv_Difference	Property Tax(10%)	Water Tax	Sewerage Tax	Old Tax	New Tax
805	Crossing Republic	Tower no A-5	Pragya	Vikram	Panchsheel Crossing Vijay Nagar		Self Occupied	1250	1250	0	1250	Pakka	Twelve to 24	2005	A-5/602	Residential		Constructed	2021-12-19	N/A	1250	2839S4	06-002	-	16500	0%	1650	0	0	-	1650
806	Crossing Republic	Tower no A-5	N/A		Panchsheel Crossing Vijay Nagar		Self Occupied	1250	1250	0	1250	Pakka	Twelve to 24	2005	A-5/603	Residential		Constructed	2021-12-19	N/A	1250	2839S4	06-003	-	16500	0%	1650	0	0	-	1650
807	Crossing Republic	Tower no A-5	N/A		Panchsheel Crossing Vijay Nagar		Self Occupied	1250	1250	0	1250	Pakka	Twelve to 24	2005	A-5/604	Residential		Constructed	2021-12-19	N/A	1250	2839S4	06-004	-	16500	0%	1650	0	0	-	1650





ZONE-3, WARD-Dundaheada(27)

Sr. No	Mohalla_Name	Govt_Plot Id	Owner_Name	Father_Name & Husband_Name	Road Name	Mobile Number	Occupancy Status	Plot Area	Total Area On Ground	Total Rented Residential Builtup Area	Total Self Residential Builtup Area	House Type	Road Width	Construction Year	House Number	House Category	Rate Multiplier	Construction Status	Survey Start Date	Old Property Tax Id	Total Builtup Area	Gis_Map_Parcel_Id	Property Label	Old Arv	New Arv	Arv_Difference	Property Tax(10%)	Water Tax	Sewerage Tax	Old Tax	New Tax
808	Crossing Republic	Tower no A-5	Mayank Sukla	Syham Sunder Sukla	Panchsheel Crossing Vijay Nagar	9643014768	Self Occupied	1250	1250	0	1250	Pakka	Twelve to 24	2005	A-5/701	Residential		Constructed	2021-12-19	N/A	1250	2839S4	07-001	-	16500	0%	1650	0	0	-	1650
809	Crossing Republic	Tower no A-5	Vaihnavi Tripathi		Panchsheel Crossing Vijay Nagar	9415257533	Self Occupied	1250	1250	0	1250	Pakka	Twelve to 24	2005	A-5/702	Residential		Constructed	2021-12-19	N/A	1250	2839S4	07-002	-	16500	0%	1650	0	0	-	1650
810	Crossing Republic	Tower no A-5	N/A		Panchsheel Crossing Vijay Nagar		Self Occupied	1250	1250	0	1250	Pakka	Twelve to 24	2005	A-5/703	Residential		Constructed	2021-12-19	N/A	1250	2839S4	07-003	-	16500	0%	1650	0	0	-	1650





ZONE-3, WARD-Dundaheada(27)

Sr. No	Mohalla_Name	Govt_Plot Id	Owner_Name	Father_Name & Husband_Name	Road Name	Mobile Number	Occupancy Status	Plot Area	Total Area On Ground	Total Rented Residential Builtup Area	Total Self Residential Builtup Area	House Type	Road Width	Construction Year	House Number	House Category	Rate Multiplier	Construction Status	Survey Start Date	Old Property Tax Id	Total Built Up Area	Gis_Map Parcel Id	Property Label	Old Arv	New Arv	Arv_Difference	Property Tax(10%)	Water Tax	Sewerage Tax	Old Tax	New Tax
811	Crossing Republic	Tower no A-5	N/A		Panchsheel Crossing Vijay Nagar		Self Occupied	1250	1250	0	1250	Pakka	Twelve to 24	2005	A-5/704	Residential		Constructed	2021-12-19	N/A	1250	2839S4	07-004	-	16500	0%	1650	0	0	-	1650
812	Crossing Republic	Tower no A-5	N/A		Panchsheel Crossing Vijay Nagar		Self Occupied	1250	1250	0	1250	Pakka	Twelve to 24	2005	A-5/801	Residential		Constructed	2021-12-19	N/A	1250	2839S4	08-001	-	16500	0%	1650	0	0	-	1650
813	Crossing Republic	Tower no A-5	N/A		Panchsheel Crossing Vijay Nagar		Self Occupied	1250	1250	0	1250	Pakka	Twelve to 24	2005	A-5/802	Residential		Constructed	2021-12-19	N/A	1250	2839S4	08-002	-	16500	0%	1650	0	0	-	1650





ZONE-3, WARD-Dundaheada(27)

Sr. No	Mohalla_Name	Govt_Plot Id	Owner_Name	Father_Name & Husband_Name	Road Name	Mobile Number	Occupancy Status	Plot Area	Total Area On Ground	Total Rented Residential Builtup Area	Total Self Residential Builtup Area	House Type	Road Width	Construction Year	House Number	House Category	Rate Multiplier	Construction Status	Survey Start Date	Old Property Tax Id	Total Builtup Area	Gis_Map_Parcel_Id	Property Label	Old Arv	New Arv	Arv_Difference	Property Tax(10%)	Water Tax	Sewerage Tax	Old Tax	New Tax
814	Crossing Republic	Tower no A5	Khem Chand		Panchsheel Crossing Vijay Nagar	7619822111	Self Occupied	1250	1250	0	1250	Pakka	Twelve to 24	2005	A-5/803	Residential		Constructed	2021-12-19	N/A	1250	2839S4	08-003	-	16500	0%	1650	0	0	-	1650
815	Crossing Republic	Tower no A5	Kirti / Kuldheep		Panchsheel Crossing Vijay Nagar		Self Occupied	1250	1250	0	1250	Pakka	Twelve to 24	2005	A-5/804	Residential		Constructed	2021-12-19	N/A	1250	2839S4	08-004	-	16500	0%	1650	0	0	-	1650
816	Crossing Republic	Tower no A5	N/A		Panchsheel Crossing Vijay Nagar		Self Occupied	1250	1250	0	1250	Pakka	Twelve to 24	2005	A-5/901	Residential		Constructed	2021-12-19	N/A	1250	2839S4	09-001	-	16500	0%	1650	0	0	-	1650





ZONE-3, WARD-Dundaheada(27)

Sr. No	Mohalla_Name	Govt_Plot Id	Owner_Name	Father_Name & Husband_Name	Road Name	Mobile_Number	Occupancy_Status	Plot_Area	Total_Area_On_Ground_Floor	Total_Rented_Residential_Builtup_Area	Total_Self_Residential_Builtup_Area	House_Type	Road_Width	Construction_Year	House_Number	House_Category	Rate_Multiplier	Construction_Status	Survey_Start_Date	Old_Property_Tax_Id	Total_Built_Up_Area	Gis_Map_Parcel_Id	Property_Label	Old_Arv	New_Arv	Arv_Difference	Property_Tax(10%)	Water_Tax	Sewerage_Tax	Old_Tax	New_Tax
817	Crossing Republic	Tower no A-5	Suyesh	Kamla Prasad	Panchsheel Crossing Vijay Nagar	8882620960	Self Occupied	1250	1250	0	1250	Pakka	TwelveT o24	2005	A-5/902	Residential		Constructed	2021-12-19	N/A	1250	283954	09-002	-	16500	0%	1650	0	0	-	1650
818	Crossing Republic	Tower no A-5	Bibhuti Nath Jha And Sangeeta Jha	Bibhuti Nath Jha	Panchsheel Crossing Vijay Nagar Ghaziabad	9910370372	Self Occupied	1250	1250	0	1250	Pakka	TwelveT o24	2005	A-5/903	Residential		Constructed	2021-12-19	VN46542	1250	283954	09-003	10626	16500	55%	1650	0	0	1063	1650





ZONE-3, WARD-Dundaheada(27)

Sr. No	Mohalla_Name	Govt_Plot Id	Owner_Name	Father_Name & Husband_Name	Road Name	Mobile Number	Occupancy Status	Plot Area	Total Area On Ground	Total Rented Residential Builtup Area	Total Self Residential Builtup Area	House Type	Road Width	Construction Year	House Number	House Category	Rate Multiplier	Construction Status	Survey Start Date	Old Property Tax Id	Total Builtup Area	Gis_Map_Parcel_Id	Property Label	Old Arv	New Arv	Arv_Difference	Property Tax(10%)	Water Tax	Sewerage Tax	Old Tax	New Tax
819	Crossing Republic	Tower no A5	Uday Shankar Jha		Panchsheel Crossing Vijay Nagar	9810872995	Self Occupied	1250	1250	0	1250	Pakka	Twelve to 24	2005	A-5/904	Residential		Constructed	2021-12-19	VN45778	1250	2839S4	09-004	12558	16500	31%	1650	0	0	1256	1650
820	Crossing Republic	Tower no A5	N/A		Panchsheel Crossing Vijay Nagar		Self Occupied	1250	1250	0	1250	Pakka	Twelve to 24	2005	A-5/1001	Residential		Constructed	2021-12-19	N/A	1250	2839S4	10-001	-	16500	0%	1650	0	0	-	1650
821	Crossing Republic	Tower no A5	N/A		Panchsheel Crossing Vijay Nagar		Self Occupied	1250	1250	0	1250	Pakka	Twelve to 24	2005	A-5/1002	Residential		Constructed	2021-12-19	N/A	1250	2839S4	10-002	-	16500	0%	1650	0	0	-	1650





ZONE-3, WARD-Dundaheada(27)

Sr. No	Mohalla_Name	Govt_Plot Id	Owner_Name	Father_Name & Husband_Name	Road Name	Mobile Number	Occupancy Status	Plot Area	Total Area On Ground	Total Rented Residential Builtup Area	Total Self Residential Builtup Area	House Type	Road Width	Construction Year	House Number	House Category	Rate Multiplier	Construction Status	Survey Start Date	Old Property Tax Id	Total Builtup Area	Gis_Map Parcel Id	Property Label	Old Arv	New Arv	Arv_Difference	Property Tax(10%)	Water Tax	Sewerage Tax	Old Tax	New Tax
822	Crossing Republic	Tower no A-5	Sameer Gupta		Panchsheel Crossing Vijay Nagar	9050022208	Self Occupied	1250	1250	0	1250	Pakka	TwoT o24	2005	A-5/1003	Residential		Constructed	2021-12-19	N/A	1250	2839S4	10-003	-	16500	0%	1650	0	0	-	1650
823	Crossing Republic	Tower no A-5	Pankaj Sharma	Managat Ram Sharma	Panchsheel Crossing Vijay Nagar	9891234246	Self Occupied	1250	1250	0	1250	Pakka	TwoT o24	2005	A-5/1004	Residential		Constructed	2021-12-19	N/A	1250	2839S4	10-004	-	16500	0%	1650	0	0	-	1650
824	Crossing Republic	Tower no A-5	N/A		Panchsheel Crossing Vijay Nagar		Self Occupied	1250	1250	0	1250	Pakka	TwoT o24	2005	A-5/1101	Residential		Constructed	2021-12-19	N/A	1250	2839S4	11-001	-	16500	0%	1650	0	0	-	1650





ZONE-3, WARD-Dundaheada(27)

Sr. No	Mohalla_Name	Govt_Plot Id	Owner_Name	Father_Name & Husband_Name	Road Name	Mobile Number	Occupancy Status	Plot Area	Total Area On Ground	Total Rented Residential Builtup Area	Total Self Residential Builtup Area	House Type	Road Width	Construction Year	House Number	House Category	Rate Multiplier	Construction Status	Survey Start Date	Old Property Tax Id	Total Builtup Area	Gis_Map_Parcel_Id	Property Label	Old Arv	New Arv	Arv_Difference	Property Tax(10%)	Water Tax	Sewerage Tax	Old Tax	New Tax
825	Crossing Republic	Tower no A-5	Dilip Kumar		Panchsheel Crossing Vijay Nagar	8146810417	Self Occupied	1250	1250	0	1250	Pakka	Twelve to 24	2005	A-5/1102	Residential		Constructed	2021-12-19	N/A	1250	2839S4	11-002	-	16500	0%	1650	0	0	-	1650
826	Crossing Republic	Tower no A-5	N/A		Panchsheel Crossing Vijay Nagar		Self Occupied	1250	1250	0	1250	Pakka	Twelve to 24	2005	A-5/1103	Residential		Constructed	2021-12-19	N/A	1250	2839S4	11-003	-	16500	0%	1650	0	0	-	1650
827	Crossing Republic	Tower no A-5	N/A		Panchsheel Crossing Vijay Nagar		Self Occupied	1250	1250	0	1250	Pakka	Twelve to 24	2005	A-5/1104	Residential		Constructed	2021-12-19	N/A	1250	2839S4	11-004	-	16500	0%	1650	0	0	-	1650





ZONE-3, WARD-Dundaheada(27)

Sr. No	Mohalla_Name	Govt_Plot Id	Owner_Name	Father_Name & Husband_Name	Road Name	Mobile Number	Occupancy Status	Plot Area	Total Area On Ground	Total Rented Residential Builtup Area	Total Self Residential Builtup Area	House Type	Road Width	Construction Year	House Number	House Category	Rate Multiplier	Construction Status	Survey Start Date	Old Property Tax Id	Total Builtup Area	Gis_Map_Parcel_Id	Property Label	Old Arv	New Arv	Arv_Difference	Property Tax(10%)	Water Tax	Sewerage Tax	Old Tax	New Tax
828	Crossing Republic	Tower no A-5	N/A		Panchsheel Crossing Vijay Nagar		Self Occupied	1250	1250	0	1250	Pakka	Twelve to 24	2005	A-5/1201	Residential		Constructed	2021-12-19	N/A	1250	2839S4	12-001	-	16500	0%	1650	0	0	-	1650
829	Crossing Republic	Tower no A-5	Geetika Tiwari	Vinod Chand Tiwari	Panchsheel Crossing Vijay Nagar	9411164989	Self Occupied	1250	1250	0	1250	Pakka	Twelve to 24	2005	A-5/1202	Residential		Constructed	2021-12-19	N/A	1250	2839S4	12-002	-	16500	0%	1650	0	0	-	1650
830	Crossing Republic	Tower no A-5	Nee Raj Kumar Jha	Krishna Kant Jha	Panchsheel Crossing Vijay Nagar	8527002738	Self Occupied	1250	1250	0	1250	Pakka	Twelve to 24	2005	A-5/1203	Residential		Constructed	2021-12-19	VN45802	1250	2839S4	12-003	12420	16500	33%	1650	0	0	1242	1650





ZONE-3, WARD-Dundaheada(27)

Sr. No	Mohalla_Name	Govt_Plot_Id	Owner_Name	Father_Name & Husband_Name	Road Name	Mobile Number	Occupancy Status	Plot Area	Total Area On Ground	Total Rented Residential Builtup Area	Total Self Residential Builtup Area	House Type	Road Width	Construction Year	House Number	House Category	Rate Multiplier	Construction Status	Survey Start Date	Old Property Tax Id	Total Builtup Area	Gis_Map_Parcel_Id	Property Label	Old Arv	New Arv	Arv_Difference	Property Tax(10%)	Water Tax	Sewerage Tax	Old Tax	New Tax
831	Crossing Republic	Tower no A-5	N/A		Panchsheel Crossing Vijay Nagar		Self Occupied	1250	1250	0	1250	Pakka	Twelve to 24	2005	A-5/1204	Residential		Constructed	2021-12-19	N/A	1250	2839S4	12-004	-	16500	0%	1650	0	0	-	1650
832	Crossing Republic	Tower no A-5	G Rameshwar Gulum	Das hrath Gulam	Panchsheel Crossing Vijay Nagar Ghaz		Self Occupied	1250	1250	0	1250	Pakka	Twelve to 24	2005	A-5/1301	Residential		Constructed	2021-12-19	N/A	1250	2839S4	13-001	-	16500	0%	1650	0	0	-	1650
833	Crossing Republic	Tower no A-5	N/A		Panchsheel Crossing Vijay Nagar		Self Occupied	1250	1250	0	1250	Pakka	Twelve to 24	2005	A-5/1302	Residential		Constructed	2021-12-19	N/A	1250	2839S4	13-002	-	16500	0%	1650	0	0	-	1650





ZONE-3, WARD-Dundaheada(27)

Sr. No	Mohalla_Name	Govt_Plot Id	Owner_Name	Father_Name & Husband_Name	Road Name	Mobile Number	Occupancy Status	Plot Area	Total Area On Ground	Total Rented Residential Builtup Area	Total Self Residential Builtup Area	House Type	Road Width	Construction Year	House Number	House Category	Rate Multiplier	Construction Status	Survey Start Date	Old Property Tax Id	Total Builtup Area	Gis Map Parcel Id	Property Label	Old Arv	New Arv	Arv_Difference	Property Tax(10%)	Water Tax	Sewerage Tax	Old Tax	New Tax
834	Crossing Republic	Tower no A-5	N/A		Panchsheel Crossing Vijay Nagar		Self Occupied	1250	1250	0	1250	Pakka	Twelve to 24	2005	A-5/1303	Residential		Constructed	2021-12-19	N/A	1250	2839S4	13-003	-	16500	0%	1650	0	0	-	1650
835	Crossing Republic	Tower no A-5	Krishana (Rented)		Panchsheel Crossing Vijay Nagar		Self Occupied	1250	1250	0	1250	Pakka	Twelve to 24	2005	A-5/1304	Residential		Constructed	2021-12-19	N/A	1250	2839S4	13-004	-	16500	0%	1650	0	0	-	1650
836	Crossing Republic	Tower no A-5	Chetan Singh	V. P. Singh	Panchsheel Crossing Vijay Nagar	9899202713	Self Occupied	1250	1250	0	1250	Pakka	Twelve to 24	2005	A-5/1401	Residential		Constructed	2021-12-19	VN45775	1250	2839S4	14-001	12558	16500	31%	1650	0	0	1256	1650





ZONE-3, WARD-Dundaheada(27)

Sr. No	Mohalla_Name	Govt_Plot Id	Owner_Name	Father_Name & Husband_Name	Road Name	Mobile Number	Occupancy Status	Plot Area	Total Area On Ground	Total Rented Residential Builtup Area	Total Self Residential Builtup Area	House Type	Road Width	Construction Year	House Number	House Category	Rate Multiplier	Construction Status	Survey Start Date	Old Property Tax Id	Total Built Up Area	Gis_Map_Parcel_Id	Property Label	Old Arv	New Arv	Arv_Difference	Property Tax(10%)	Water Tax	Sewerage Tax	Old Tax	New Tax
837	Crossing Republic	Tower no A-5	N/A		Panchsheel Crossing Vijay Nagar		Self Occupied	1250	1250	0	1250	Pakka	Twelve to 24	2005	A-5/1402	Residential		Constructed	2021-12-19	N/A	1250	2839S4	14-002	-	16500	0%	1650	0	0	-	1650
838	Crossing Republic	Tower no A-5	N/A		Panchsheel Crossing Vijay Nagar		Self Occupied	1250	1250	0	1250	Pakka	Twelve to 24	2005	A-5/1403	Residential		Constructed	2021-12-19	N/A	1250	2839S4	14-003	-	16500	0%	1650	0	0	-	1650
839	Crossing Republic	Tower no A-5	N/A		Panchsheel Crossing Vijay Nagar		Self Occupied	1250	1250	0	1250	Pakka	Twelve to 24	2005	A-5/1404	Residential		Constructed	2021-12-19	N/A	1250	2839S4	14-004	-	16500	0%	1650	0	0	-	1650





ZONE-3, WARD-Dundaheada(27)

Sr. No	Mohalla_Nam e	Govt_Plot Id	Owner_Nam e	Father_Nam e & Hus band_Nam e	Road Nam e	Mobile_Nu mber	Occu pancy_Statu s	Plot_Are a	Total_Are a_On_G round_Floor	Total_Rented_Resid ential_Builtup_Are a	Total_Self_Resid ential_Built up_Are a	Hou se_Typ e	Roa d_Wid th	Constru ction_Y ear	House _Num ber	Hou se_Cat egor y	Rat e_Mul tiplie r	Con stru ction_Statu s	Surv ey_Star t_D ate	Old _Pr ope rty_Tax _Id	Total_Built_ Up_Are a	Gis_Ma p_Parc el_Id	Prop erty_Lab el	Old_Arv	New_Arv	Arv_Diff erence	Property Tax(10%)	Wat er_T ax	Sew erag e_T ax	Old_T ax	New_T ax
840	Cross ing Repu blic	Tow er no A 5	Pan kaj Sriv asat va / Prati bha Sriv asat va	Shri Raj Nar aya n Sriv asat va	Panc hsh el Cros sing Vijay Naga r Ghaziaba d	7369012528	Self Occu pie d	1250	1250	0	1250	Pak ka	Twe lveT o24	2005	A- 5/1501	Resi den tial		Con stru cted	202 1-12- 19	N/A	1250	2839S4	15- 001	-	16500	0%	1650	0	0	-	1650
841	Cross ing Repu blic	Tow er no A 5	N/A		Panc hsh el Cros sing Vijay Naga r		Self Occu pie d	1250	1250	0	1250	Pak ka	Twe lveT o24	2005	A- 5/1502	Resi den tial		Con stru cted	202 1-12- 19	N/A	1250	2839S4	15- 002	-	16500	0%	1650	0	0	-	1650





ZONE-3, WARD-Dundaheada(27)

Sr. No	Mohalla_Name	Govt_Plot Id	Owner_Name	Father_Name & Husband_Name	Road Name	Mobile Number	Occupancy Status	Plot Area	Total Area On Ground	Total Rented Residential Builtup Area	Total Self Residential Builtup Area	House Type	Road Width	Construction Year	House Number	House Category	Rate Multiplier	Construction Status	Survey Start Date	Old Property Tax Id	Total Built Up Area	Gis_Map Parcel Id	Property Label	Old Arv	New Arv	Arv_Difference	Property Tax(10%)	Water Tax	Sewerage Tax	Old Tax	New Tax
842	Crossing Republic	Tower no A-5	N/A		Panchsheel Crossing Vijay Nagar		Self Occupied	1250	1250	0	1250	Pakka	Twelve to 24	2005	A-5/1503	Residential		Constructed	2021-12-19	N/A	1250	2839S4	15-003	-	16500	0%	1650	0	0	-	1650
843	Crossing Republic	Tower no A-5	N/A		Panchsheel Crossing Vijay Nagar		Self Occupied	1250	1250	0	1250	Pakka	Twelve to 24	2005	A-5/1504	Residential		Constructed	2021-12-19	N/A	1250	2839S4	15-004	-	16500	0%	1650	0	0	-	1650
844	Crossing Republic	Tower no A-5	N/A		Panchsheel Crossing Vijay Nagar		Self Occupied	1250	1250	0	1250	Pakka	Twelve to 24	2005	A-5/1601	Residential		Constructed	2021-12-19	N/A	1250	2839S4	16-001	-	16500	0%	1650	0	0	-	1650





ZONE-3, WARD-Dundaheada(27)

Sr. No	Mohalla_Name	Govt_Plot Id	Owner_Name	Father_Name & Husband_Name	Road Name	Mobile Number	Occupancy Status	Plot Area	Total Area On Ground Floor	Total Rented Residential Builtup Area	Total Self Residential Builtup Area	House Type	Road Width	Construction Year	House Number	House Category	Rate Multiplier	Construction Status	Survey Start Date	Old Property Tax Id	Total Built Up Area	Gis_Map_Parcel_Id	Property Label	Old Arv	New Arv	Arv_Difference	Property Tax(10%)	Water Tax	Sewerage Tax	Old Tax	New Tax
845	Crossing Republic	Tower no A5	Prafulla Bho sekar	Pra bhar Bho sekar	Panchsheel Crossing Vijay Nagar	9810643420	Self Occupied	1250	1250	0	1250	Pak ka	Twelve to 24	2005	A-5/1602	Residential		Constructed	2021-12-19	N/A	1250	2839S4	16-002	-	16500	0%	1650	0	0	-	1650
846	Crossing Republic	Tower no A5	Priyanshu Vasudev		Panchsheel Crossing Vijay Nagar	9873048883	Self Occupied	1250	1250	0	1250	Pak ka	Twelve to 24	2005	A-5/1603	Residential		Constructed	2021-12-19	N/A	1250	2839S4	16-003	-	16500	0%	1650	0	0	-	1650
847	Crossing Republic	Tower no A5	Anjali Singh	Sanjay Singh	Panchsheel Crossing Vijay Nagar		Self Occupied	1250	1250	0	1250	Pak ka	Twelve to 24	2005	A-5/1604	Residential		Constructed	2021-12-19	N/A	1250	2839S4	16-004	-	16500	0%	1650	0	0	-	1650





ZONE-3, WARD-Dundaheada(27)

Sr. No	Mohalla_Name	Govt_Plot Id	Owner_Name	Father_Name & Husband_Name	Road Name	Mobile Number	Occupancy Status	Plot Area	Total Area On Ground Floor	Total Rented Residential Builtup Area	Total Self Residential Builtup Area	House Type	Road Width	Construction Year	House Number	House Category	Rate Multiplier	Construction Status	Survey Start Date	Old Property Tax Id	Total Built Up Area	Gis_Map_Parcels_Id	Property Label	Old Arv	New Arv	Arv_Difference	Property Tax(10%)	Water Tax	Sewerage Tax	Old Tax	New Tax
848	Crossing Republic	Tower no A-5	N/A		Panchsheel Crossing Vijay Nagar		Self Occupied	1250	1250	0	1250	Pakka	Twelve to 24	2005	A-5/1701	Residential		Constructed	2021-12-19	N/A	1250	2839S4	17-001	-	16500	0%	1650	0	0	-	1650
849	Crossing Republic	Tower no A-5	Sunil Kumar And Gauri	Jitender Kumar	Panchsheel Crossing Vijay Nagar Ghaz	8076429452	Self Occupied	1250	1250	0	1250	Pakka	Twelve to 24	2005	A-5/1702	Residential		Constructed	2021-12-19	VN47878	1250	2839S4	17-002	8165	16500	102%	1650	0	0	817	1650
850	Crossing Republic	Tower no A-5	Sunil Kumar And Gauri	Gaurav	Panchsheel Crossing Vijay Nagar Ghaz	7581888655	Self Occupied	1250	1250	0	1250	Pakka	Twelve to 24	2005	A-5/1703	Residential		Constructed	2021-12-19	N/A	1250	2839S4	17-003	-	16500	0%	1650	0	0	-	1650





ZONE-3, WARD-Dundaheada(27)

Sr. No	Mohalla_Name	Govt_Plot Id	Owner_Name	Father_Name & Husband_Name	Road Name	Mobile Number	Occupancy Status	Plot Area	Total Area On Ground	Total Rented Residential Builtup Area	Total Self Residential Builtup Area	House Type	Road Width	Construction Year	House Number	House Category	Rate Multiplier	Construction Status	Survey Start Date	Old Property Tax Id	Total Builtup Area	Gis_Map_Parcel_Id	Property Label	Old Arv	New Arv	Arv_Difference	Property Tax(10%)	Water Tax	Sewerage Tax	Old Tax	New Tax
851	Crossing Republic	Tower no A-5	N/A		Panchsheel Crossing Vijay Nagar		Self Occupied	1250	1250	0	1250	Pakka	Twelve to 24	2005	A-5/1704	Residential		Constructed	2021-12-19	N/A	1250	2839S4	17-004	-	16500	0%	1650	0	0	-	1650
852	Crossing Republic	Tower no A-5	N/A		Panchsheel Crossing Vijay Nagar		Self Occupied	1250	1250	0	1250	Pakka	Twelve to 24	2005	A-5/1801	Residential		Constructed	2021-12-19	N/A	1250	2839S4	18-001	-	16500	0%	1650	0	0	-	1650
853	Crossing Republic	Tower no A-5	N/A		Panchsheel Crossing Vijay Nagar		Self Occupied	1250	1250	0	1250	Pakka	Twelve to 24	2005	A-5/1802	Residential		Constructed	2021-12-19	N/A	1250	2839S4	18-002	-	16500	0%	1650	0	0	-	1650





ZONE-3, WARD-Dundaheada(27)

Sr. No	Mohalla_Name	Govt_Plot Id	Owner_Name	Father_Name & Husband_Name	Road Name	Mobile Number	Occupancy Status	Plot Area	Total Area On Ground Floor	Total Rented Residential Builtup Area	Total Self Residential Builtup Area	House Type	Road Width	Construction Year	House Number	House Category	Rate Multiplier	Construction Status	Survey Start Date	Old Property Tax Id	Total Built Up Area	Gis Map Parcel Id	Property Label	Old Arv	New Arv	Arv Difference	Property Tax(10%)	Water Tax	Sewerage Tax	Old Tax	New Tax
854	Crossing Republic	Tower no A-5	Subir Guha And Kumkum Guha	Late Sushrta Moyguha	Panchsheel Crossing Vijay Nagar Ghaziabad	9811140478	Self Occupied	1250	1250	0	1250	Pakka	Twelve to 24	2005	A-5/1803	Residential		Constructed	2021-12-19	VN45787	1250	2839S4	18-003	9775	16500	69%	1650	0	0	978	1650
855	Crossing Republic	Tower no A-5	N/A		Panchsheel Crossing Vijay Nagar		Self Occupied	1250	1250	0	1250	Pakka	Twelve to 24	2005	A-5/1804	Residential		Constructed	2021-12-19	N/A	1250	2839S4	18-004	-	16500	0%	1650	0	0	-	1650
856	Crossing Republic	Tower no A-5	N/A		Panchsheel Crossing Vijay Nagar		Self Occupied	1250	1250	0	1250	Pakka	Twelve to 24	2005	A-5/1901	Residential		Constructed	2021-12-19	N/A	1250	2839S4	19-001	-	16500	0%	1650	0	0	-	1650





ZONE-3, WARD-Dundaheada(27)

Sr. No	Mohalla_Name	Govt_Plot Id	Owner_Name	Father_Name & Husband_Name	Road Name	Mobile_Number	Occupancy_Status	Plot_Area	Total_Area_On_Ground_Floor	Total_Rented_Residential_Builtup_Area	Total_Self_Residential_Builtup_Area	House_Type	Road_Width	Construction_Year	House_Number	House_Category	Rate_Multiplier	Construction_Status	Survey_Start_Date	Old_Property_Tax_Id	Total_Builtup_Area	Gis_Map_Parcels_Id	Property_Label	Old_Arv	New_Arv	Arv_Difference	Property_Tax(10%)	Water_Tax	Sewerage_Tax	Old_Tax	New_Tax
857	Crossing Republic	Tower no A-5	N/A		Panchsheel Crossing Vijay Nagar		Self Occupied	1250	1250	0	1250	Pakka	Twelve to 24	2005	A-5/1902	Residential		Constructed	2021-12-19	N/A	1250	283954	19-002	-	16500	0%	1650	0	0	-	1650
858	Crossing Republic	Tower no A-5	Shishupal Singh	Late Manveer Singh Ragav	Panchsheel Crossing Vijay Nagar Ghaziabad	9717131266	Self Occupied	1250	1250	0	1250	Pakka	Twelve to 24	2005	A-5/1903	Residential		Constructed	2021-12-19	N/A	1250	283954	19-003	-	16500	0%	1650	0	0	-	1650
859	Crossing Republic	Tower no A-5	N/A		Panchsheel Crossing Vijay Nagar		Self Occupied	1250	1250	0	1250	Pakka	Twelve to 24	2005	A-5/1904	Residential		Constructed	2021-12-19	N/A	1250	283954	19-004	-	16500	0%	1650	0	0	-	1650





ZONE-3, WARD-Dundaheada(27)

Sr. No	Mohalla_Name	Govt_Plot Id	Owner_Name	Father_Name & Husband_Name	Road Name	Mobile Number	Occupancy Status	Plot Area	Total Area On Ground	Total Rented Residential Builtup Area	Total Self Residential Builtup Area	House Type	Road Width	Construction Year	House Number	House Category	Rate Multiplier	Construction Status	Survey Start Date	Old Property Tax Id	Total Builtup Area	Gis Map Parcel Id	Property Label	Old Arv	New Arv	Arv_Difference	Property Tax(10%)	Water Tax	Sewerage Tax	Old Tax	New Tax
860	Crossing Republic	A-6	N/A		Panchsheel Crossing Vijay Nagar		Self Occupied	1534	1534	0	1534	Pakka	TwelveT o24	2005	A-6/001	Residential		Constructed	2021-12-19	N/A	1534	2839S5	00-001	-	20248.8	0%	2024.88	0	0	-	2024.9
861	Crossing Republic	A-6	Kusum Devi		Panchsheel Crossing Vijay Nagar	8851471270	Rented	1433	1433	1433	0	Pakka	TwelveT o24	2005	A-6/002	Residential		Constructed	2021-12-19	N/A	1433	2839S5	00-002	-	21280.1	0%	2128.01	0	0	-	2128
862	Crossing Republic	A-6	Aadiya Gupta		Panchsheel Crossing Vijay Nagar	9899343734	Self Occupied	1433	1433	0	1433	Pakka	TwelveT o24	2005	A-6/003	Residential		Constructed	2021-12-19	N/A	1433	2839S5	00-003	-	18915.6	0%	1891.56	0	0	-	1891.6





ZONE-3, WARD-Dundaheada(27)

Sr. No	Mohalla_Name	Govt_Plot Id	Owner_Name	Father_Name & Husband_Name	Road Name	Mobile Number	Occupancy Status	Plot Area	Total Area On Ground	Total Rented Residential Builtup Area	Total Self Residential Builtup Area	House Type	Road Width	Construction Year	House Number	House Category	Rate Multiplier	Construction Status	Survey Start Date	Old Property Tax Id	Total Builtup Area	Gis Map Parcel Id	Property Label	Old Arv	New Arv	Arv_Difference	Property Tax(10%)	Water Tax	Sewerage Tax	Old Tax	New Tax
863	Crossing Republic	A-6	Sachin Gangwar	SUKHEND SINGH	Panchsheel Crossing Vijay Nagar	8528613344	Self Occupied	1050	1050	0	1050	Pakka	TwelveT o24	2005	A-6/101	Residential		Constructed	2021-12-19	N/A	1050	2839S5	01-001	-	13860	0%	1386	0	0	-	1386
864	Crossing Republic	A-6	N/A		Panchsheel Crossing Vijay Nagar		Self Occupied	1150	1150	0	1150	Pakka	TwelveT o24	2005	A-6/102	Residential		Constructed	2021-12-19	N/A	1150	2839S5	01-002	-	15180	0%	1518	0	0	-	1518
865	Crossing Republic	A-6	Sahil	SATISH	Panchsheel Crossing Vijay Nagar	7838815353	Self Occupied	1150	1150	0	1150	Pakka	TwelveT o24	2005	A-6/103	Residential		Constructed	2021-12-19	N/A	1150	2839S5	01-003	-	15180	0%	1518	0	0	-	1518





ZONE-3, WARD-Dundaheada(27)

Sr. No	Mohalla_Name	Govt_Plot_Id	Owner_Name	Father_Name & Husband_Name	Road Name	Mobile Number	Occupancy Status	Plot Area	Total Area On Ground Floor	Total Rented Residential Builtup Area	Total Self Residential Builtup Area	House Type	Road Width	Construction Year	House Number	House Category	Rate Multiplier	Construction Status	Survey Start Date	Old Property Tax Id	Total Built Up Area	Gis_Map_Parcels_Id	Property Label	Old Arv	New Arv	Arv_Difference	Property Tax(10%)	Water Tax	Sewerage Tax	Old Tax	New Tax
866	Crossing Republic	A-6	N/A		Panchsheel Crossing Vijay Nagar		Self Occupied	1050	1050	0	1050	Pakka	TwelveT o24	2005	A-6/104	Residential		Constructed	2021-12-19	N/A	1050	283955	01-004	-	13860	0%	1386	0	0	-	1386
867	Crossing Republic	A-6	Vishal Kumar		Panchsheel Crossing Vijay Nagar		Self Occupied	1050	1050	0	1050	Pakka	TwelveT o24	2005	A-6/201	Residential		Constructed	2021-12-19	N/A	1050	283955	02-001	-	13860	0%	1386	0	0	-	1386
868	Crossing Republic	A-6	Uday Rastogi And Nidhi Rastogi		Panchsheel Crossing Vijay Nagar Ghaziabad	9818822301	Self Occupied	1150	1150	0	1150	Pakka	TwelveT o24	2005	A-6/202	Residential		Constructed	2021-12-19	N/A	1150	283955	02-002	-	15180	0%	1518	0	0	-	1518





ZONE-3, WARD-Dundaheada(27)

Sr. No	Mohalla_Nam e	Gov t_Pl ot Id	Owner _Name	Fath er_ Name & Hus band_ Name	Road Name	Mobile_ Nu mber	Occ upa ncy_ Sta tus	Plot_ Are a	Total_ Area_ On_ G round_ Floor	Total_ Rented_ Resid ential_ Builtup_ Area	Total_ Self_ Resid ential_ Built up_ Area	Hou se_ Typ e	Roa d_ Wid th	Constru ction_ Year	House _Numb er	Hou se_ Cat egor y	Rat e_ Multipl ier	Con stru ction_ Stat us	Surv ey_ Start_ Date	Old _Pr ope rty_ Tax_ Id	Total_ Built_ Up_ Area	Gis_ Ma p_ Parc el_ Id	Prop erty _Lab el	Old_ Ar v	New_ Arv	Arv_ Diff erence	Property Tax(10%)	Wat er_ Tax	Sew erag e_ Tax	Old_ Tax	New_ Tax
869	Cross ing Republic	A-6	R.K Singh	BIR AND KU MAR SINGH	Panc hsh el Crossing Vijay Nagar	8377054633	Self Occ upied	1150	1150	0	1150	Pak ka	TwelveT o24	2005	A-6/203	Resi dential		Con stru cted	2021-12-19	N/A	1150	2839S5	02-003	-	15180	0%	1518	0	0	-	1518
870	Cross ing Republic	A-6	Dars han Dyal Goe l		Panc hsh el Crossing Vijay Nagar	7042610543	Self Occ upied	1050	1050	0	1050	Pak ka	TwelveT o24	2005	A-6/204	Resi dential		Con stru cted	2021-12-19	N/A	1050	2839S5	02-004	-	13860	0%	1386	0	0	-	1386
871	Cross ing Republic	A-6	Amit Sinha		Panc hsh el Crossing Vijay Nagar	9971688114	Rented	1050	1050	1050	0	Pak ka	TwelveT o24	2005	A-6/301	Resi dential		Con stru cted	2021-12-19	N/A	1050	2839S5	03-001	-	15592.5	0%	1559.25	0	0	-	1559.3

ZONE-3, WARD-Dundaheada(27)

Sr. No	Mohalla_Nam e	Govt_Plot Id	Owner_Nam e	Father_Nam e & Husb and_Nam e	Road Nam e	Mobile_Nu mber	Occ upancy _Statu s	Plot_Are a	Total_Are a_On_G round_Floor	Total_Rented_Resid ential_Built up_Are a	Total_Self_Resid ential_Built up_Are a	Hou se_Typ e	Roa d_Wid th	Constru ction_Y ear	House _Numb er	Hou se_Cat egor y	Rat e_Mul tipli er	Con stru ction_St atus	Surv ey_St ar t_D ate	Old _Pr ope rty_T ax _Id	Total_Built_U p_Are a	Gis_Ma p_Parc el_Id	Prop erty _Lab el	Old_Ar v	New_Arv	Arv_Diff erence	Property Tax(10%)	Wat er_T ax	Sew erag e_T ax	Old_T ax	New_T ax
872	Cross ing Repu blic	A-6	Aru n Sun drya l And Aart i Shar ma		Panc hshe l Cros sing Vijay Naga r Ghaz iaba d	9873199912	Self Occ upie d	1150	1150	0	1150	Pak ka	Twe lveT o24	2005	A- 6/302	Resi den tial		Con stru cted	202 1-12- 19	N/A	1150	283955	03- 002	-	15180	0%	1518	0	0	-	1518
873	Cross ing Repu blic	A-6	Piju sh Dey	PRO BOD E CHA NDR A DEY	Panc hshe l Cros sing Vijay Naga r Ghaz iaba d	9435503078	Self Occ upie d	1150	1150	0	1150	Pak ka	Twe lveT o24	2005	A- 6/303	Resi den tial		Con stru cted	202 1-12- 19	N/A	1150	283955	03- 003	-	15180	0%	1518	0	0	-	1518





ZONE-3, WARD-Dundaheada(27)

Sr. No	Mohalla_Nam e	Gov t_Pl ot Id	Ow ner _Na me	Fath er_ Na me & Hus ban d_ Na me	Road Nam e	Mobile_ Nu mber	Occ upa ncy_ Sta tus	Plot_ Are a	Total_ Area_ On_ G round_ Floor	Total_ Rented_ Resid ential_ Built up_ Area	Total_ Self_ Resid ential_ Built up_ Area	Hou se_ Typ e	Roa d_ Wid th	Constru ction_ Y ear	House _Numb er	Hou se_ Cat egor y	Rat e_ Multipl ier	Con stru ction_ St atus	Surv ey_ Star t_ D ate	Old _Pr ope rty_ Tax_ Id	Total_ Built_ Up_ Ar ea	Gis_ Ma p_ Parc el_ Id	Prop erty_ Lab el	Old_ Ar v	New_ Arv	Arv_ Diff erence	Property Tax(10%)	Wat er_ Tax	Sew erag e_ Tax	Old_ Tax	New_ Tax
874	Cross ing Republic	A-6	N/A		Panc hsh el Crossing Vijay Nagar		Self Occ upie d	1050	1050	0	1050	Pak ka	Twel veT o24	2005	A- 6/304	Resi den tial		Con stru cted	202 1-12- 19	N/A	1050	283955	03- 004	-	13860	0%	1386	0	0	-	1386
875	Cross ing Republic	A-6	Man vendra	SS BHI ST	Panc hsh el Crossing Vijay Nagar	9873762104	Self Occ upie d	1050	1050	0	1050	Pak ka	Twel veT o24	2005	A- 6/401	Resi den tial		Con stru cted	202 1-12- 19	N/A	1050	283955	04- 001	-	13860	0%	1386	0	0	-	1386





ZONE-3, WARD-Dundaheada(27)

Sr. No	Mohalla_Nam e	Gov t_Pl ot Id	Owner _Name	Fath er_ Name & Hus band_ Name	Road Name	Mobile_ Nu mber	Occ upancy _Sta tus	Plot_ Area	Total_ Area_ On_ G round_ Floor	Total_ Rented_ Resid ential_ Builtup_ Area	Total_ Self_ Resid ential_ Built up_ Area	Hou se_ Typ e	Roa d_ Wid th	Constru ction_ Year	House _Numb er	Hou se_ Cat egor y	Rat e_ Multipl ier	Con stru ctio n_ Stat us	Surv ey_ Star t_ Date	Old _Pr ope rty_ Tax_ Id	Total_ Built_ Up_ Area	Gis_ Ma p_ Parc el_ Id	Prop erty _Lab el	Old_ Ar v	New_ Arv	Arv_ Diff erence	Property Tax(10%)	Wat er_ Tax	Sew erag e_ Tax	Old_ Tax	New_ Tax
876	Cross ing Republic	A-6	Nitin Mo dawal And Oni ma Mo dawal		Panc hshe el Cros sing Vijay Nagar Ghaz iabad	7827369065	Self Occ upie d	1150	1150	0	1150	Pak ka	TwelveT o24	2005	A-6/402	Resi den tial		Con stru cted	2021-12-19	N/A	1150	2839S5	04-002	-	15180	0%	1518	0	0	-	1518
877	Cross ing Republic	A-6	Anu pam Ver ma		Panc hshe el Cros sing Vijay Nagar	8171744488	Ren ted	1150	1150	1150	0	Pak ka	TwelveT o24	2005	A-6/403	Resi den tial		Con stru cted	2021-12-19	N/A	1150	2839S5	04-003	-	17077.5	0%	1707.75	0	0	-	1707.8





ZONE-3, WARD-Dundaheada(27)

Sr. No	Mohalla_Name	Govt_Plot_Id	Owner_Name	Father_Name & Husband_Name	Road Name	Mobile Number	Occupancy Status	Plot Area	Total Area_On_Ground_Floor	Total Rented_Residential_Builtup_Area	Total_Self_Residential_Builtup_Area	House Type	Road Width	Construction Year	House Number	House Category	Rate Multiplier	Construction Status	Survey Start Date	Old_Property_Tax_Id	Total Built Up Area	Gis_Map_Parcel_Id	Property Label	Old Arv	New Arv	Arv_Difference	Property Tax(10%)	Water Tax	Sewerage Tax	Old Tax	New Tax
878	Crossing Republic	A-6	Puneet Pramesh		Panchsheel Crossing Vijay Nagar	9990592333	Rented	1050	1050	1050	0	Pakka	TwelveT o24	2005	A-6/404	Residential		Constructed	2021-12-19	N/A	1050	2839S5	04-004	-	15592.5	0%	1559.25	0	0	-	1559.3
879	Crossing Republic	A-6	N/A		Panchsheel Crossing Vijay Nagar		Self Occupied	1050	1050	0	1050	Pakka	TwelveT o24	2005	A-6/501	Residential		Constructed	2021-12-19	N/A	1050	2839S5	05-001	-	13860	0%	1386	0	0	-	1386

ZONE-3, WARD-Dundaheada(27)

Sr. No	Mohalla_Name	Govt_Plot_Id	Owner_Name	Father_Name & Husband_Name	Road Name	Mobile Number	Occupancy Status	Plot Area	Total Area On Ground Floor	Total Rented Residential Builtup Area	Total Self Residential Builtup Area	House Type	Road Width	Construction Year	House Number	House Category	Rate Multiplier	Construction Status	Survey Start Date	Old Property Tax Id	Total Built Up Area	Gis Map Parcel Id	Property Label	Old Arv	New Arv	Arv Difference	Property Tax(10%)	Water Tax	Sewerage Tax	Old Tax	New Tax
880	Crossing Republic	A-6	Priti Aggarwal And Akshay Kumar Agarwal		Panchsheel Crossing Vijay Nagar Ghaziabad	9810544834	Self Occupied	1150	1150	0	1150	Pakka	Twelve 24	2005	A-6/502	Residential		Constructed	2021-12-19	N/A	1150	283955	05-002	-	15180	0%	1518	0	0	-	1518
881	Crossing Republic	A-6	Rohit Kumar	VIRENDRAKUMAR	Panchsheel Crossing Vijay Nagar	9818001072	Self Occupied	1150	1150	0	1150	Pakka	Twelve 24	2005	A-6/503	Residential		Constructed	2021-12-19	N/A	1150	283955	05-003	-	15180	0%	1518	0	0	-	1518





ZONE-3, WARD-Dundaheada(27)

Sr. No	Mohalla_Name	Govt_Plot_Id	Owner_Name	Father_Name & Husband_Name	Road Name	Mobile Number	Occupancy Status	Plot Area	Total Area On Ground Floor	Total Rented Residential Builtup Area	Total Self Residential Builtup Area	House Type	Road Width	Construction Year	House Number	House Category	Rate Multiplier	Construction Status	Survey Start Date	Old Property Tax Id	Total Built Up Area	Gis Map Parcel Id	Property Label	Old Arv	New Arv	Arv Difference	Property Tax(10%)	Water Tax	Sewerage Tax	Old Tax	New Tax
882	Crossing Republic	A-6	Suraj Jain		Panchsheel Crossing Vijay Nagar		Rented	1050	1050	1050	0	Pakka	TwelveT o24	2005	A-6/504	Residential		Constructed	2021-12-19	N/A	1050	2839S5	05-004	-	15592.5	0%	1559.25	0	0	-	1559.3
883	Crossing Republic	A-6	Manju Sharma And Bijeshwer Bhusan		Panchsheel Crossing Vijay Nagar Ghaziabad	8447551933	Self Occupied	1050	1050	0	1050	Pakka	TwelveT o24	2005	A-6/601	Residential		Constructed	2021-12-19	N/A	1050	2839S5	06-001	-	13860	0%	1386	0	0	-	1386
884	Crossing Republic	A-6	Himanshu Bhatnagar		Panchsheel Crossing Vijay Nagar		Rented	1150	1150	1150	0	Pakka	TwelveT o24	2005	A-6/602	Residential		Constructed	2021-12-19	N/A	1150	2839S5	06-002	-	17077.5	0%	1707.75	0	0	-	1707.8





ZONE-3, WARD-Dundaheada(27)

Sr. No	Mohalla_Name	Govt_Plot_Id	Owner_Name	Father_Name & Husband_Name	RoadName	Mobile_Number	Occupancy_Status	Plot_Area	Total_Area_On_Ground_Floor	Total_Rented_Residential_Builtup_Area	Total_Self_Residential_Builtup_Area	House_Type	Road_Width	Construction_Year	House_Number	House_Category	Rate_Multiplier	Construction_Status	Survey_Start_Date	Old_Property_Tax_Id	Total_Builtup_Area	Gis_Map_Parcels_Id	Property_Label	Old_Arv	New_Arv	Arv_Difference	Property_Tax(10%)	Water_Tax	Sewerage_Tax	Old_Tax	New_Tax
885	Crossing Republic	A-6	Ragni Kumari And Kumar Gou rav		Panchsheel Crossing Vijay Nagar Ghaziabad	8510044987	Self Occupied	1150	1150	0	1150	Pakka	TwelveT o24	2005	A-6/603	Residential		Constructed	2021-12-19	N/A	1150	283955	06-003	-	15180	0%	1518	0	0	-	1518
886	Crossing Republic	A-6	Rana		Panchsheel Crossing Vijay Nagar		Self Occupied	1050	1050	0	1050	Pakka	TwelveT o24	2005	A-6/604	Residential		Constructed	2021-12-19	N/A	1050	283955	06-004	-	13860	0%	1386	0	0	-	1386
887	Crossing Republic	A-6	Vinay Kalan	RAV IND RA	Panchsheel Crossing Vijay Nagar	9595569718	Self Occupied	1050	1050	0	1050	Pakka	TwelveT o24	2005	A-6/701	Residential		Constructed	2021-12-19	N/A	1050	283955	07-001	-	13860	0%	1386	0	0	-	1386





ZONE-3, WARD-Dundaheada(27)

Sr. No	Mohalla_Name	Govt_Plot Id	Owner_Name	Father_Name & Husband_Name	Road Name	Mobile Number	Occupancy Status	Plot Area	Total Area On Ground	Total Rented Residential Builtup Area	Total Self Residential Builtup Area	House Type	Road Width	Construction Year	House Number	House Category	Rate Multiplier	Construction Status	Survey Start Date	Old Property Tax Id	Total Builtup Area	Gis_Map_Parcel_Id	Property Label	Old Arv	New Arv	Arv_Difference	Property Tax(10%)	Water Tax	Sewerage Tax	Old Tax	New Tax
888	Crossing Republic	A-6	Pushpa Malhotra	Satish Kumar	Panchsheel Crossing Vijay Nagar	9868627733	Self Occupied	1150	1150	0	1150	Pakka	TwelveT o24	2005	A-6/702	Residential		Constructed	2021-12-19	N/A	1150	2839S5	07-002	-	15180	0%	1518	0	0	-	1518
889	Crossing Republic	A-6	N/A		Panchsheel Crossing Vijay Nagar		Self Occupied	1150	1150	0	1150	Pakka	TwelveT o24	2005	A-6/703	Residential		Constructed	2021-12-19	N/A	1150	2839S5	07-003	-	15180	0%	1518	0	0	-	1518
890	Crossing Republic	A-6	Vipin Jain	M.C JAIN	Panchsheel Crossing Vijay Nagar	9811182213	Self Occupied	1050	1050	0	1050	Pakka	TwelveT o24	2005	A-6/704	Residential		Constructed	2021-12-19	N/A	1050	2839S5	07-004	-	13860	0%	1386	0	0	-	1386





ZONE-3, WARD-Dundaheada(27)

Sr. No	Mohalla_Name	Govt_Plot_Id	Owner_Name	Father_Name & Husband_Name	Road Name	Mobile Number	Occupancy Status	Plot Area	Total Area On Ground	Total Rented Residential Builtup Area	Total Self Residential Builtup Area	House Type	Road Width	Construction Year	House Number	House Category	Rate Multiplier	Construction Status	Survey Start Date	Old Property Tax Id	Total Built Up Area	Gis Map Parcel Id	Property Label	Old Arv	New Arv	Arv_Difference	Property Tax(10%)	Water Tax	Sewerage Tax	Old Tax	New Tax
891	Crossing Republic	A-6	Ankur Tamble		Panchsheel Crossing Vijay Nagar		Rented	1050	1050	1050	0	Pakka	TwelveT o24	2005	A-6/801	Residential		Constructed	2021-12-19	N/A	1050	2839S5	08-001	-	15592.5	0%	1559.25	0	0	-	1559.3
892	Crossing Republic	A-6	Dheeraj Dixit		Panchsheel Crossing Vijay Nagar		Rented	1150	1150	1150	0	Pakka	TwelveT o24	2005	A-6/802	Residential		Constructed	2021-12-19	N/A	1150	2839S5	08-002	-	17077.5	0%	1707.75	0	0	-	1707.8
893	Crossing Republic	A-6	Vijay Kumar Goutam	KRISNA MURARI GOUTAM	Panchsheel Crossing Vijay Nagar Ghaz	9990760789	Self Occupied	1150	1150	0	1150	Pakka	TwelveT o24	2005	A-6/803	Residential		Constructed	2021-12-19	N/A	1150	2839S5	08-003	-	15180	0%	1518	0	0	-	1518





ZONE-3, WARD-Dundaheada(27)

Sr. No	Mohalla_Name	Govt_Plot_Id	Owner_Name	Father_Name & Husband_Name	Road Name	Mobile Number	Occupancy Status	Plot Area	Total Area On Ground Floor	Total Rented Residential Builtup Area	Total Self Residential Builtup Area	House Type	Road Width	Construction Year	House Number	House Category	Rate Multiplier	Construction Status	Survey Start Date	Old Property Tax Id	Total Built Up Area	Gis_Map_Parcels_Id	Property Label	Old Arv	New Arv	Arv_Difference	Property Tax(10%)	Water Tax	Sewerage Tax	Old Tax	New Tax
894	Crossing Republic	A-6	Vikram		Panchsheel Crossing Vijay Nagar		Self Occupied	1050	1050	0	1050	Pakka	TwelveT o24	2005	A-6/804	Residential		Constructed	2021-12-19	N/A	1050	283955	08-004	-	13860	0%	1386	0	0	-	1386
895	Crossing Republic	A-6	Adhip Verma	JAI PRA KASH VERMA	Panchsheel Crossing Vijay Nagar	7911131189	Self Occupied	1050	1050	0	1050	Pakka	TwelveT o24	2005	A-6/901	Residential		Constructed	2021-12-19	N/A	1050	283955	09-001	-	13860	0%	1386	0	0	-	1386
896	Crossing Republic	A-6	Shailendra Upadhyaya	LAT E.KA MLA KANT UPADHYAYA	Panchsheel Crossing Vijay Nagar Ghaziabad	9643405618	Self Occupied	1150	1150	0	1150	Pakka	TwelveT o24	2005	A-6/902	Residential		Constructed	2021-12-19	N/A	1150	283955	09-002	-	15180	0%	1518	0	0	-	1518





ZONE-3, WARD-Dundaheada(27)

Sr. No	Mohalla_Nam e	Gov t_Pl ot Id	Owner _Name	Fath er_ Name & Hus band_ Name	Road Name	Mobile_ Nu mber	Occ upa ncy_ Sta tus	Plot_ Are a	Total_ Area_ On_ G round_ Floor	Total_ Rented_ Resid ential_ Builtup_ Area	Total_ Self_ Resid ential_ Built up_ Area	Hou se_ Typ e	Roa d_ Wid th	Constru ction_ Year	House _Num ber	Hou se_ Cat egor y	Rat e_ Multi plier	Con stru ction_ Stat us	Surv ey_ Start_ Date	Old _Pr ope rty_ Tax_ Id	Total_ Built_ Up_ Area	Gis_ Ma p_ Parc el_ Id	Prop erty _Lab el	Old_ Ar v	New_ Arv	Arv_ Diff erence	Property Tax(10%)	Wat er_ Tax	Sew erag e_ Tax	Old_ Tax	New_ Tax
897	Cross ing Republic	A-6	N/A		Panc hsh el Crossing Vijay Nagar		Self Occ upied	1150	1150	0	1150	Pak ka	TwelveT o24	2005	A-6/903	Resi dential		Con stru cted	2021-12-19	N/A	1150	2839S5	09-003	-	15180	0%	1518	0	0	-	1518
898	Cross ing Republic	A-6	Ash ok Kumar	SUK HBE ER	Panc hsh el Crossing Vijay Nagar	9412208463	Rented	1050	1050	1050	0	Pak ka	TwelveT o24	2005	A-6/904	Resi dential		Con stru cted	2021-12-19	N/A	1050	2839S5	09-004	-	15592.5	0%	1559.25	0	0	-	1559.3
899	Cross ing Republic	A-6	Suni l Kumar Singh	MO TI LAL SINGH	Panc hsh el Crossing Vijay Nagar	9990161512	Self Occ upied	1050	1050	0	1050	Pak ka	TwelveT o24	2005	A-6/1001	Resi dential		Con stru cted	2021-12-19	N/A	1050	2839S5	10-001	-	13860	0%	1386	0	0	-	1386





ZONE-3, WARD-Dundaheada(27)

Sr. No	Mohalla_Name	Govt_Plot_Id	Owner_Name	Father_Name & Husband_Name	Road Name	Mobile Number	Occupancy Status	Plot Area	Total Area On Ground Floor	Total Rented Residential Builtup Area	Total Self Residential Builtup Area	House Type	Road Width	Construction Year	House Number	House Category	Rate Multiplier	Construction Status	Survey Start Date	Old Property Tax Id	Total Built Up Area	Gis_Map_Parcel_Id	Property Label	Old Arv	New Arv	Arv_Difference	Property Tax(10%)	Water Tax	Sewerage Tax	Old Tax	New Tax
900	Crossing Republic	A-6	Ami tabh Singh		Panchsheel Crossing Vijay Nagar		Rented	1150	1150	1150	0	Pakka	TwelveT o24	2005	A-6/1002	Residential		Constructed	2021-12-19	N/A	1150	2839S5	10-002	-	17077.5	0%	1707.75	0	0	-	1707.8
901	Crossing Republic	A-6	Swaran Lata		Panchsheel Crossing Vijay Nagar		Self Occupied	1150	1150	0	1150	Pakka	TwelveT o24	2005	A-6/1003	Residential		Constructed	2021-12-19	N/A	1150	2839S5	10-003	-	15180	0%	1518	0	0	-	1518
902	Crossing Republic	A-6	Gee ta Sharma	Sunil Kumar Sharma	Panchsheel Crossing Vijay Nagar Ghaziaba	9968811825	Self Occupied	1050	1050	0	1050	Pakka	TwelveT o24	2005	A-6/1004	Residential		Constructed	2021-12-19	N/A	1050	2839S5	10-004	-	13860	0%	1386	0	0	-	1386





ZONE-3, WARD-Dundaheada(27)

Sr. No	Mohalla_Name	Govt_Plot_Id	Owner_Name	Father_Name & Husband_Name	Road Name	Mobile_Number	Occupancy_Status	Plot_Area	Total_Area_On_Ground_Floor	Total_Rented_Residential_Builtup_Area	Total_Self_Residential_Builtup_Area	House_Type	Road_Width	Construction_Year	House_Number	House_Category	Rate_Multiplier	Construction_Status	Survey_Start_Date	Old_Property_Tax_Id	Total_Builtup_Area	Gis_Map_Parcels_Id	Property_Label	Old_Arv	New_Arv	Arv_Difference	Property_Tax(10%)	Water_Tax	Sewerage_Tax	Old_Tax	New_Tax
903	Crossing Republic	A-6	Tanushree Sanwal And Manish Sanwal		Panchsheel Crossing Vijay Nagar Ghaziabad	9717832127	Self Occupied	1150	1150	0	1150	Pakka	TwelveT o24	2005	A-6/1101	Residential		Constructed	2021-12-19	N/A	1150	2839S5	11-001	-	15180	0%	1518	0	0	-	1518
904	Crossing Republic	A-6	Sudhanush Shekhar	K.P MA HAP ATR A	Panchsheel Crossing Vijay Nagar Ghaziabad	7978526431	Self Occupied	1150	1150	0	1150	Pakka	TwelveT o24	2005	A-6/1102	Residential		Constructed	2021-12-19	N/A	1150	2839S5	11-002	-	15180	0%	1518	0	0	-	1518





ZONE-3, WARD-Dundaheada(27)

Sr. No	Mohalla_Name	Govt_Plot_Id	Owner_Name	Father_Name & Husband_Name	Road Name	Mobile Number	Occupancy Status	Plot Area	Total Area On Ground	Total Rented Residential Builtup Area	Total Self Residential Builtup Area	House Type	Road Width	Construction Year	House Number	House Category	Rate Multiplier	Construction Status	Survey Start Date	Old Property Tax Id	Total Built Up Area	Gis Map Parcel Id	Property Label	Old Arv	New Arv	Arv_Difference	Property Tax(10%)	Water Tax	Sewerage Tax	Old Tax	New Tax
905	Crossing Republic	A-6	N/A		Panchsheel Crossing Vijay Nagar		Self Occupied	1050	1050	0	1050	Pakka	TwelveT o24	2005	A-6/1103	Residential		Constructed	2021-12-19	N/A	1050	2839S5	11-003	-	13860	0%	1386	0	0	-	1386
906	Crossing Republic	A-6	Bharat Bhushan	BHAGWAN DAS SHRUTI	Panchsheel Crossing Vijay Nagar Ghaz	8939181735	Self Occupied	1050	1050	0	1050	Pakka	TwelveT o24	2005	A-6/1104	Residential		Constructed	2021-12-19	N/A	1050	2839S5	11-004	-	13860	0%	1386	0	0	-	1386
907	Crossing Republic	A-6	Sumesh Dixit		Panchsheel Crossing Vijay Nagar	9639007685	Rented	1050	1050	1050	0	Pakka	TwelveT o24	2005	A-6/1201	Residential		Constructed	2021-12-19	N/A	1050	2839S5	12-001	-	15592.5	0%	1559.25	0	0	-	1559.3





ZONE-3, WARD-Dundaheada(27)

Sr. No	Mohalla_Name	Govt_Plot_Id	Owner_Name	Father_Name & Husband_Name	Road Name	Mobile Number	Occupancy Status	Plot Area	Total Area On Ground	Total Rented Residential Builtup Area	Total Self Residential Builtup Area	House Type	Road Width	Construction Year	House Number	House Category	Rate Multiplier	Construction Status	Survey Start Date	Old Property Tax Id	Total Builtup Area	Gis_Map_Parcels_Id	Property Label	Old Arv	New Arv	Arv_Difference	Property Tax(10%)	Water Tax	Sewerage Tax	Old Tax	New Tax
908	Crossing Republic	A-6	N/A		Panchsheel Crossing Vijay Nagar		Self Occupied	1150	1150	0	1150	Pakka	TwelveT o24	2005	A-6/1202	Residential		Constructed	2021-12-19	N/A	1150	2839S5	12-002	-	15180	0%	1518	0	0	-	1518
909	Crossing Republic	A-6	N/A		Panchsheel Crossing Vijay Nagar		Self Occupied	1150	1150	0	1150	Pakka	TwelveT o24	2005	A-6/1203	Residential		Constructed	2021-12-19	N/A	1150	2839S5	12-003	-	15180	0%	1518	0	0	-	1518
910	Crossing Republic	A-6	Dheerendra Srivastav		Panchsheel Crossing Vijay Nagar Ghaz	8318262671	Self Occupied	1050	1050	0	1050	Pakka	TwelveT o24	2005	A-6/1204	Residential		Constructed	2021-12-19	VN47372	1050	2839S5	12-004	11109	13860	25%	1386	0	0	1111	1386





ZONE-3, WARD-Dundaheada(27)

Sr. No	Mohalla_Name	Govt_Plot Id	Owner_Name	Father_Name & Husband_Name	Road Name	Mobile Number	Occupancy Status	Plot Area	Total Area On Ground	Total Rented Residential Builtup Area	Total Self Residential Builtup Area	House Type	Road Width	Construction Year	House Number	House Category	Rate Multiplier	Construction Status	Survey Start Date	Old Property Tax Id	Total Builtup Area	Gis Map Parcel Id	Property Label	Old Arv	New Arv	Arv Difference	Property Tax(10%)	Water Tax	Sewerage Tax	Old Tax	New Tax
911	Crossing Republic	A-6	Nee Raj Kumar		Panchsheel Crossing Vijay Nagar		Self Occupied	1050	1050	0	1050	Pakka	TwelveT o24	2005	A-6/1301	Residential		Constructed	2021-12-19	N/A	1050	2839S5	13-001	-	13860	0%	1386	0	0	-	1386
912	Crossing Republic	A-6	Rohit Nigam		Panchsheel Crossing Vijay Nagar		Self Occupied	1150	1150	0	1150	Pakka	TwelveT o24	2005	A-6/1302	Residential		Constructed	2021-12-19	N/A	1150	2839S5	13-002	-	15180	0%	1518	0	0	-	1518
913	Crossing Republic	A-6	Nikita Raj Singh		Panchsheel Crossing Vijay Nagar		Self Occupied	1150	1150	0	1150	Pakka	TwelveT o24	2005	A-6/1303	Residential		Constructed	2021-12-19	N/A	1150	2839S5	13-003	-	15180	0%	1518	0	0	-	1518





ZONE-3, WARD-Dundaheada(27)

Sr. No	Mohalla_Name	Govt_Plot_Id	Owner_Name	Father_Name & Husband_Name	Road Name	Mobile Number	Occupancy Status	Plot Area	Total Area On Ground	Total Rented Residential Builtup Area	Total Self Residential Builtup Area	House Type	Road Width	Construction Year	House Number	House Category	Rate Multiplier	Construction Status	Survey Start Date	Old Property Tax Id	Total Built Up Area	Gis Map Parcel Id	Property Label	Old Arv	New Arv	Arv_Difference	Property Tax(10%)	Water Tax	Sewerage Tax	Old Tax	New Tax
914	Crossing Republic	A-6	Rohit Sardana		Panchsheel Crossing Vijay Nagar		Self Occupied	1050	1050	0	1050	Pakka	TwelveT o24	2005	A-6/1304	Residential		Constructed	2021-12-19	N/A	1050	2839S5	13-004	-	13860	0%	1386	0	0	-	1386
915	Crossing Republic	A-6	Som Pal Singh		Panchsheel Crossing Vijay Nagar		Self Occupied	1050	1050	0	1050	Pakka	TwelveT o24	2005	A-6/1401	Residential		Constructed	2021-12-19	N/A	1050	2839S5	14-001	-	13860	0%	1386	0	0	-	1386
916	Crossing Republic	A-6	Ranjan		Panchsheel Crossing Vijay Nagar	9873761100	Rented	1150	1150	1150	0	Pakka	TwelveT o24	2005	A-6/1402	Residential		Constructed	2021-12-19	N/A	1150	2839S5	14-002	-	17077.5	0%	1707.75	0	0	-	1707.8





ZONE-3, WARD-Dundaheada(27)

Sr. No	Mohalla_Name	Govt_Plot_Id	Owner_Name	Father_Name & Husband_Name	Road Name	Mobile Number	Occupancy Status	Plot Area	Total Area On Ground	Total Rented Residential Builtup Area	Total Self Residential Builtup Area	House Type	Road Width	Construction Year	House Number	House Category	Rate Multiplier	Construction Status	Survey Start Date	Old Property Tax Id	Total Built Up Area	Gis Map Parcel Id	Property Label	Old Arv	New Arv	Arv Difference	Property Tax(10%)	Water Tax	Sewerage Tax	Old Tax	New Tax
917	Crossing Republic	A-6	N/A		Panchsheel Crossing Vijay Nagar		Self Occupied	1150	1150	0	1150	Pakka	Twelve to 24	2005	A-6/1403	Residential		Constructed	2021-12-19	N/A	1150	283955	14-003	-	15180	0%	1518	0	0	-	1518
918	Crossing Republic	A-6	Chandan Kumar		Panchsheel Crossing Vijay Nagar	7406884575	Rented	1050	1050	1050	0	Pakka	Twelve to 24	2005	A-6/1404	Residential		Constructed	2021-12-19	N/A	1050	283955	14-004	-	15592.5	0%	1559.25	0	0	-	1559.3
919	Crossing Republic	A-6	N/A		Panchsheel Crossing Vijay Nagar		Self Occupied	1050	1050	0	1050	Pakka	Twelve to 24	2005	A-6/1501	Residential		Constructed	2021-12-19	N/A	1050	283955	15-001	-	13860	0%	1386	0	0	-	1386





ZONE-3, WARD-Dundaheada(27)

Sr. No	Mohalla_Name	Govt_Plot_Id	Owner_Name	Father_Name & Husband_Name	Road Name	Mobile Number	Occupancy Status	Plot Area	Total Area On Ground	Total Rented Residential Builtup Area	Total Self Residential Builtup Area	House Type	Road Width	Construction Year	House Number	House Category	Rate Multiplier	Construction Status	Survey Start Date	Old Property Tax Id	Total Builtup Area	Gis Map Parcel Id	Property Label	Old Arv	New Arv	Arv Difference	Property Tax(10%)	Water Tax	Sewerage Tax	Old Tax	New Tax
920	Crossing Republic	A-6	Niraj Srivastava		Panchsheel Crossing Vijay Nagar		Self Occupied	1150	1150	0	1150	Pakka	TwelveT o24	2005	A-6/1502	Residential		Constructed	2021-12-19	N/A	1150	2839S5	15-002	-	15180	0%	1518	0	0	-	1518
921	Crossing Republic	A-6	Manoj	KRISHNAKUMAR	Panchsheel Crossing Vijay Nagar	6399800947	Self Occupied	1150	1150	0	1150	Pakka	TwelveT o24	2005	A-6/1503	Residential		Constructed	2021-12-19	N/A	1150	2839S5	15-003	-	15180	0%	1518	0	0	-	1518
922	Crossing Republic	A-6	Nitin Kumar Varshey	PRA MOD KUMAR VARSHNEY	Panchsheel Crossing Vijay Nagar Ghaziaba	9868466942	Self Occupied	1050	1050	0	1050	Pakka	TwelveT o24	2005	A-6/1504	Residential		Constructed	2021-12-19	N/A	1050	2839S5	15-004	-	13860	0%	1386	0	0	-	1386





ZONE-3, WARD-Dundaheada(27)

Sr. No	Mohalla_Name	Govt_Plot_Id	Owner_Name	Father_Name & Husband_Name	Road Name	Mobile Number	Occupancy Status	Plot Area	Total Area On Ground	Total Rented Residential Builtup Area	Total Self Residential Builtup Area	House Type	Road Width	Construction Year	House Number	House Category	Rate Multiplier	Construction Status	Survey Start Date	Old Property Tax Id	Total Builtup Area	Gis Map Parcel Id	Property Label	Old Arv	New Arv	Arv_Difference	Property Tax(10%)	Water Tax	Sewerage Tax	Old Tax	New Tax
923	Crossing Republic	A-6	Pradeep Tripathi		Panchsheel Crossing Vijay Nagar		Rented	1050	1050	1050	0	Pakka	TwelveT o24	2005	A-6/1601	Residential		Constructed	2021-12-19	N/A	1050	2839S5	16-001	-	15592.5	0%	1559.25	0	0	-	1559.3
924	Crossing Republic	A-6	N/A		Panchsheel Crossing Vijay Nagar		Self Occupied	1150	1150	0	1150	Pakka	TwelveT o24	2005	A-6/1602	Residential		Constructed	2021-12-19	N/A	1150	2839S5	16-002	-	15180	0%	1518	0	0	-	1518
925	Crossing Republic	A-6	Rajev And Sradha		Panchsheel Crossing Vijay Nagar		Self Occupied	1150	1150	0	1150	Pakka	TwelveT o24	2005	A-6/1603	Residential		Constructed	2021-12-19	N/A	1150	2839S5	16-003	-	15180	0%	1518	0	0	-	1518





ZONE-3, WARD-Dundaheada(27)

Sr. No	Mohalla_Name	Govt_Plot_Id	Owner_Name	Father_Name & Husband_Name	Road Name	Mobile Number	Occupancy Status	Plot Area	Total Area On Ground	Total Rented Residential Builtup Area	Total Self Residential Builtup Area	House Type	Road Width	Construction Year	House Number	House Category	Rate Multiplier	Construction Status	Survey Start Date	Old Property Tax Id	Total Builtup Area	Gis_Map_Parcel_Id	Property Label	Old Arv	New Arv	Arv_Difference	Property Tax(10%)	Water Tax	Sewerage Tax	Old Tax	New Tax
926	Crossing Republic	A-6	Shivam Roshan		Panchsheel Crossing Vijay Nagar	7703840460	Self Occupied	1050	1050	0	1050	Pakka	TwelveT o24	2005	A-6/1604	Residential		Constructed	2021-12-19	VN47030	1050	2839S5	16-004	7705	13860	80%	1386	0	0	771	1386
927	Crossing Republic	A-6	Nitin Shrivastav		Panchsheel Crossing Vijay Nagar	9871955664	Rented	1050	1050	1050	0	Pakka	TwelveT o24	2005	A-6/1701	Residential		Constructed	2021-12-19	N/A	1050	2839S5	17-001	-	15592.5	0%	1559.25	0	0	-	1559.3
928	Crossing Republic	A-6	Dharmendra Singh	ROH TASH CHANDRA SINGH	Panchsheel Crossing Vijay Nagar Ghaziaba	9873732340	Self Occupied	1150	1150	0	1150	Pakka	TwelveT o24	2005	A-6/1702	Residential		Constructed	2021-12-19	N/A	1150	2839S5	17-002	-	15180	0%	1518	0	0	-	1518





ZONE-3, WARD-Dundaheada(27)

Sr. No	Mohalla_Name	Govt_Plot_Id	Owner_Name	Father_Name & Husband_Name	Road Name	Mobile Number	Occupancy Status	Plot Area	Total Area On Ground	Total Rented Residential Builtup Area	Total Self Residential Builtup Area	House Type	Road Width	Construction Year	House Number	House Category	Rate Multiplier	Construction Status	Survey Start Date	Old Property Tax Id	Total Builtup Area	Gis Map Parcel Id	Property Label	Old Arv	New Arv	Arv Difference	Property Tax(10%)	Water Tax	Sewerage Tax	Old Tax	New Tax
929	Crossing Republic	A-6	Dinesh Kumar		Panchsheel Crossing Vijay Nagar	9818938392	Rented	1150	1150	1150	0	Pakka	TwelveT o24	2005	A-6/1703	Residential		Constructed	2021-12-19	N/A	1150	2839S5	17-003	-	17077.5	0%	1707.75	0	0	-	1707.8
930	Crossing Republic	A-6	Tapraj Khan	SAL EEM KHA N	Panchsheel Crossing Vijay Nagar	9319900672	Self Occupied	1050	1050	0	1050	Pakka	TwelveT o24	2005	A-6/1704	Residential		Constructed	2021-12-19	N/A	1050	2839S5	17-004	-	13860	0%	1386	0	0	-	1386
931	Crossing Republic	A-6	Misra Lal Kushwa ha	DILIP KUS HW AHA	Panchsheel Crossing Vijay Nagar	9818633452	Self Occupied	1050	1050	0	1050	Pakka	TwelveT o24	2005	A-6/1801	Residential		Constructed	2021-12-19	N/A	1050	2839S5	18-001	-	13860	0%	1386	0	0	-	1386





ZONE-3, WARD-Dundaheada(27)

Sr. No	Mohalla_Name	Govt_Plot Id	Owner_Name	Father_Name & Husband_Name	Road Name	Mobile Number	Occupancy Status	Plot Area	Total Area On Ground	Total Rented Residential Builtup Area	Total Self Residential Builtup Area	House Type	Road Width	Construction Year	House Number	House Category	Rate Multiplier	Construction Status	Survey Start Date	Old Property Tax Id	Total Builtup Area	Gis_Map Parcel Id	Property Label	Old Arv	New Arv	Arv_Difference	Property Tax(10%)	Water Tax	Sewerage Tax	Old Tax	New Tax
932	Crossing Republic	A-6	Rekha Rani Pandey	Vijay Prakash Pandey	Panchsheel Crossing Vijay Nagar Ghaz	9810316369	Self Occupied	1150	1150	0	1150	Pakka	Twelve to 24	2005	A-6/1802	Residential		Constructed	2021-12-19	N/A	1150	2839S5	18-002	-	15180	0%	1518	0	0	-	1518
933	Crossing Republic	A-6	N/A		Panchsheel Crossing Vijay Nagar		Self Occupied	1150	1150	0	1150	Pakka	Twelve to 24	2005	A-6/1803	Residential		Constructed	2021-12-19	N/A	1150	2839S5	18-003	-	15180	0%	1518	0	0	-	1518
934	Crossing Republic	A-6	Shobika Tyagi	Prakhar Tyagi	Panchsheel Crossing Vijay Nagar	9818560909	Self Occupied	1050	1050	0	1050	Pakka	Twelve to 24	2005	A-6/1804	Residential		Constructed	2021-12-19	N/A	1050	2839S5	18-004	-	13860	0%	1386	0	0	-	1386





ZONE-3, WARD-Dundaheada(27)

Sr. No	Mohalla_Name	Govt_Plot Id	Owner_Name	Father_Name & Husband_Name	Road Name	Mobile Number	Occupancy Status	Plot Area	Total Area On Ground Floor	Total Rented Residential Builtup Area	Total Self Residential Builtup Area	House Type	Road Width	Construction Year	House Number	House Category	Rate Multiplier	Construction Status	Survey Start Date	Old Property Tax Id	Total Built Up Area	Gis Map Parcel Id	Property Label	Old Arv	New Arv	Arv Difference	Property Tax(10%)	Water Tax	Sewerage Tax	Old Tax	New Tax
935	Crossing Republic	A-6	Abhishek Kumar	DINESH KUMAR	Panchsheel Crossing Vijay Nagar	8744804182	Self Occupied	1050	1050	0	1050	Pakka	TwelveT o24	2005	A-6/1901	Residential		Constructed	2021-12-19	N/A	1050	283955	19-001	-	13860	0%	1386	0	0	-	1386
936	Crossing Republic	A-6	Piyus Tripathi	RADHA KARNATHRIPATHI	Panchsheel Crossing Vijay Nagar Ghaziaba	9958010232	Self Occupied	1150	1150	0	1150	Pakka	TwelveT o24	2005	A-6/1902	Residential		Constructed	2021-12-19	N/A	1150	283955	19-002	-	15180	0%	1518	0	0	-	1518
937	Crossing Republic	A-6	N/A		Panchsheel Crossing Vijay Nagar		Self Occupied	1150	1150	0	1150	Pakka	TwelveT o24	2005	A-6/1903	Residential		Constructed	2021-12-19	N/A	1150	283955	19-003	-	15180	0%	1518	0	0	-	1518





ZONE-3, WARD-Dundaheada(27)

Sr. No	Mohalla_Nam e	Gov t_Pl ot Id	Owner _Name	Fath er_ Name & Hus band_ Name	Road Nam e	Mobile_ Nu mber	Occ upa ncy_ Sta tus	Plot_ Are a	Total_ Area_ On_ G round_ Floor	Total_ Rented_ Resid ential_ Builtup_ Area	Total_ Self_ Resid ential_ Built up_ Area	Hou se_ Typ e	Roa d_ Wid th	Constru ction_ Year	House _Numb er	Hou se_ Cat egor y	Rat e_ Multipl ier	Con stru ction_ Stat us	Surv ey_ Start_ Date	Old _Pr ope rty_ Tax_ Id	Total_ Built_ Up_ Area	Gis_ Ma p_ Parc el_ Id	Prop erty _Lab el	Old_ Ar v	New_ Arv	Arv_ Diff erence	Property Tax(10%)	Wat er_ Tax	Sew erag e_ Tax	Old_ Tax	New_ Tax
938	Cross ing Republic	A-6	N/A		Panc hsh el Crossing Vijay Nagar		Self Occ upie d	1050	1050	0	1050	Pak ka	TwelveT o24	2005	A-6/1904	Resi den tial		Con stru cted	2021-12-19	N/A	1050	283955	19-004	-	13860	0%	1386	0	0	-	1386
939	Cross ing Republic	A-6	Aks hay Raw at		Panc hsh el Crossing Vijay Nagar		Self Occ upie d	1050	1050	0	1050	Pak ka	TwelveT o24	2005	A-6/2001	Resi den tial		Con stru cted	2021-12-19	N/A	1050	283955	20-001	-	13860	0%	1386	0	0	-	1386
940	Cross ing Republic	A-6	Dev end ra Bha rdw aj	M.K BHA RD WAJ	Panc hsh el Crossing Vijay Nagar	9953497345	Self Occ upie d	1150	1150	0	1150	Pak ka	TwelveT o24	2005	A-6/2002	Resi den tial		Con stru cted	2021-12-19	N/A	1150	283955	20-002	-	15180	0%	1518	0	0	-	1518





ZONE-3, WARD-Dundaheada(27)

Sr. No	Mohalla_Name	Govt_Plot_Id	Owner_Name	Father_Name & Husband_Name	Road Name	Mobile Number	Occupancy Status	Plot Area	Total Area On Ground Floor	Total Rented Residential Builtup Area	Total Self Residential Builtup Area	House Type	Road Width	Construction Year	House Number	House Category	Rate Multiplier	Construction Status	Survey Start Date	Old Property Tax Id	Total Builtup Area	Gis_Map_Parcels_Id	Property Label	Old Arv	New Arv	Arv_Difference	Property Tax(10%)	Water Tax	Sewerage Tax	Old Tax	New Tax
941	Crossing Republic	A-6	N/A		Panchsheel Crossing Vijay Nagar		Self Occupied	1150	1150	0	1150	Pakka	TwelveT o24	2005	A-6/2003	Residential		Constructed	2021-12-19	N/A	1150	2839S5	20-003	-	15180	0%	1518	0	0	-	1518
942	Crossing Republic	A-6	N/A		Panchsheel Crossing Vijay Nagar		Self Occupied	1050	1050	0	1050	Pakka	TwelveT o24	2005	A-6/2004	Residential		Constructed	2021-12-19	N/A	1050	2839S5	20-004	-	13860	0%	1386	0	0	-	1386
943	Crossing Republic	A-6	Mohd. Aarif And Roothina Faiz	LAT E,SE KH MO HD. SAL EEM	Panchsheel Crossing Vijay Nagar Ghaziabad	9999100098	Self Occupied	1050	1050	0	1050	Pakka	TwelveT o24	2005	A-6/2101	Residential		Constructed	2021-12-19	N/A	1050	2839S5	21-001	-	13860	0%	1386	0	0	-	1386





ZONE-3, WARD-Dundaheada(27)

Sr. No	Mohalla_Name	Govt_Plot_Id	Owner_Name	Father_Name & Husband_Name	Road Name	Mobile Number	Occupancy Status	Plot Area	Total Area On Ground Floor	Total Rented Residential Builtup Area	Total Self Residential Builtup Area	House Type	Road Width	Construction Year	House Number	House Category	Rate Multiplier	Construction Status	Survey Start Date	Old Property Tax Id	Total Built Up Area	Gis_Map_Parcel_Id	Property Label	Old Arv	New Arv	Arv_Difference	Property Tax(10%)	Water Tax	Sewerage Tax	Old Tax	New Tax
944	Crossing Republic	A-6	N/A		Panchsheel Crossing Vijay Nagar		Self Occupied	1150	1150	0	1150	Pakka	TwelveT o24	2005	A-6/2102	Residential		Constructed	2021-12-19	N/A	1150	2839S5	21-002	-	15180	0%	1518	0	0	-	1518
945	Crossing Republic	A-6	Neha Tripathi'		Panchsheel Crossing Vijay Nagar		Self Occupied	1150	1150	0	1150	Pakka	TwelveT o24	2005	A-6/2103	Residential		Constructed	2021-12-19	N/A	1150	2839S5	21-003	-	15180	0%	1518	0	0	-	1518
946	Crossing Republic	A-6	Rakesh Kumar Mishra	VIRENDRAKUMAR MISHRA	Panchsheel Crossing Vijay Nagar Ghaziaba	9313669030	Self Occupied	1050	1050	0	1050	Pakka	TwelveT o24	2005	A-6/2104	Residential		Constructed	2021-12-19	N/A	1050	2839S5	21-004	-	13860	0%	1386	0	0	-	1386





ZONE-3, WARD-Dundaheada(27)

Sr. No	Mohalla_Name	Govt_Plot Id	Owner_Name	Father_Name & Husband_Name	Road Name	Mobile Number	Occupancy Status	Plot Area	Total Area On Ground Floor	Total Rented Residential Builtup Area	Total Self Residential Builtup Area	House Type	Road Width	Construction Year	House Number	House Category	Rate Multiplier	Construction Status	Survey Start Date	Old Property Tax Id	Total Builtup Area	Gis_Map_Parcels_Id	Property Label	Old Arv	New Arv	Arv_Difference	Property Tax(10%)	Water Tax	Sewerage Tax	Old Tax	New Tax
947	Crossing Republic	A-6	Nitin And Sweeta		Panchsheel Crossing Vijay Nagar		Self Occupied	1050	1050	0	1050	Pakka	TwelveT o24	2005	A-6/2201	Residential		Constructed	2021-12-19	N/A	1050	2839S5	22-001	-	13860	0%	1386	0	0	-	1386
948	Crossing Republic	A-6	Rajat Kausal And Shilpi Gupta		Panchsheel Crossing Vijay Nagar Ghaziabad	9711380406	Self Occupied	1150	1150	0	1150	Pakka	TwelveT o24	2005	A-6/2202	Residential		Constructed	2021-12-19	N/A	1150	2839S5	22-002	-	15180	0%	1518	0	0	-	1518
949	Crossing Republic	A-6	Kuldeep Singh	PREM SINGH	Panchsheel Crossing Vijay Nagar	7017653515	Self Occupied	1150	1150	0	1150	Pakka	TwelveT o24	2005	A-6/2203	Residential		Constructed	2021-12-19	N/A	1150	2839S5	22-003	-	15180	0%	1518	0	0	-	1518





ZONE-3, WARD-Dundaheada(27)

Sr. No	Mohalla_Name	Govt_Plot_Id	Owner_Name	Father_Name & Husband_Name	Road Name	Mobile Number	Occupancy Status	Plot Area	Total Area On Ground	Total Rented Residential Builtup Area	Total Self Residential Builtup Area	House Type	Road Width	Construction Year	House Number	House Category	Rate Multiplier	Construction Status	Survey Start Date	Old Property Tax Id	Total Built Up Area	Gis_Map_Parcels_Id	Property Label	Old Arv	New Arv	Arv_Difference	Property Tax(10%)	Water Tax	Sewerage Tax	Old Tax	New Tax
950	Crossing Republic	A-6	Sarika	Singhle	Panchsheel Crossing Vijay Nagar	9873211147	Self Occupied	1050	1050	0	1050	Pakka	TwelveT o24	2005	A-6/2204	Residential		Constructed	2021-12-19	N/A	1050	2839S5	22-004	-	13860	0%	1386	0	0	-	1386
951	Crossing Republic	A-6	N/A		Panchsheel Crossing Vijay Nagar		Self Occupied	1150	1150	0	1150	Pakka	TwelveT o24	2005	A-6/2301	Residential		Constructed	2021-12-19	N/A	1150	2839S5	23-001	-	15180	0%	1518	0	0	-	1518
952	Crossing Republic	A-6	N/A		Panchsheel Crossing Vijay Nagar		Self Occupied	1050	1050	0	1050	Pakka	TwelveT o24	2005	A-6/2302	Residential		Constructed	2021-12-19	N/A	1050	2839S5	23-002	-	13860	0%	1386	0	0	-	1386





ZONE-3, WARD-Dundaheada(27)

Sr. No	Mohalla_Name	Govt_Plot_Id	Owner_Name	Father_Name & Husband_Name	Road Name	Mobile Number	Occupancy Status	Plot Area	Total Area On Ground	Total Rented Residential Builtup Area	Total Self Residential Builtup Area	House Type	Road Width	Construction Year	House Number	House Category	Rate Multiplier	Construction Status	Survey Start Date	Old Property Tax Id	Total Built Up Area	Gis Map Parcel Id	Property Label	Old Arv	New Arv	Arv Difference	Property Tax(10%)	Water Tax	Sewerage Tax	Old Tax	New Tax
953	Crossing Republic	A-6	N/A		Panchsheel Crossing Vijay Nagar		Self Occupied	1150	1150	0	1150	Pakka	TwelveT o24	2005	A-6/2303	Residential		Constructed	2021-12-19	N/A	1150	2839S5	23-003	-	15180	0%	1518	0	0	-	1518
954	Crossing Republic	A-6	Ankush Tomar		Panchsheel Crossing Vijay Nagar		Self Occupied	1050	1050	0	1050	Pakka	TwelveT o24	2005	A-6/2304	Residential		Constructed	2021-12-19	N/A	1050	2839S5	23-004	-	13860	0%	1386	0	0	-	1386
955	Crossing Republic	A-6	Pravesh	IKLAK	Panchsheel Crossing Vijay Nagar	9971824565	Self Occupied	1050	1050	0	1050	Pakka	TwelveT o24	2005	A-6/2401	Residential		Constructed	2021-12-19	N/A	1050	2839S5	24-001	-	13860	0%	1386	0	0	-	1386





ZONE-3, WARD-Dundaheada(27)

Sr. No	Mohalla_Name	Govt_Plot Id	Owner_Name	Father_Name & Husband_Name	Road Name	Mobile Number	Occupancy Status	Plot Area	Total Area On Ground Floor	Total Rented Residential Builtup Area	Total Self Residential Builtup Area	House Type	Road Width	Construction Year	House Number	House Category	Rate Multiplier	Construction Status	Survey Start Date	Old Property Tax Id	Total Built Up Area	Gis Map Parcel Id	Property Label	Old Arv	New Arv	Arv Difference	Property Tax(10%)	Water Tax	Sewerage Tax	Old Tax	New Tax
956	Crossing Republic	A-6	N/A		Panchsheel Crossing Vijay Nagar		Self Occupied	1150	1150	0	1150	Pakka	TwelveT o24	2005	A-6/2402	Residential		Constructed	2021-12-19	N/A	1150	2839S5	24-002	-	15180	0%	1518	0	0	-	1518
957	Crossing Republic	A-6	Mr. Rajendra Kumar And Lokesh		Panchsheel Crossing Vijay Nagar Ghaziabad	9971683444	Self Occupied	1150	1150	0	1150	Pakka	TwelveT o24	2005	A-6/2403	Residential		Constructed	2021-12-19	N/A	1150	2839S5	24-003	-	15180	0%	1518	0	0	-	1518
958	Crossing Republic	A-6	N/A		Panchsheel Crossing Vijay Nagar		Self Occupied	1050	1050	0	1050	Pakka	TwelveT o24	2005	A-6/2404	Residential		Constructed	2021-12-19	N/A	1050	2839S5	24-004	-	13860	0%	1386	0	0	-	1386





ZONE-3, WARD-Dundaheada(27)

Sr. No	Mohalla_Nam e	Gov t_Pl ot Id	Owner _Name	Fath er_ Name & Hus band_ Name	Road Name	Mobile_ Nu mber	Occ upancy _Sta tus	Plot_ Area	Total_ Area_ On_ G round_ Floor	Total_ Rented_ Resid ential_ Builtup_ Area	Total_ Self_ Resid ential_ Built up_ Area	Hou se_ Typ e	Roa d_ Wid th	Constru ction_ Year	House _Numb er	Hou se_ Cat egor y	Rat e_ Multipl ier	Con stru ctio n_ Stat us	Surv ey_ Start_ Date	Old _Pr ope rty_ Tax_ Id	Total_ Built_ Up_ Area	Gis_ Ma p_ Parc el_ Id	Prop erty _Lab el	Old_ Ar v	New_ Arv	Arv_ Diff erence	Property Tax(10%)	Wat er_ Tax	Sew erag e_ Tax	Old_ Tax	New_ Tax
959	Cross ing Republic	A-7	N/A		Panchsh el Crossing Vijay Nagar		Self Occupie d	1600	1550	0	1550	Pak ka	TwelveT o24	2005	A-7/001	Resid ential		Con stru cted	2021-12-19	N/A	1550	2839S6	00-001	-	20460	0%	2046	0	0	-	2046
960	Cross ing Republic	A-7	Alok Narayan And Nisha		Panchsh el Crossing Vijay Nagar Ghaz	9958117766	Self Occupie d	1600	1550	0	1550	Pak ka	TwelveT o24	2005	A-7/002	Resid ential		Con stru cted	2021-12-19	VN45779	1550	2839S6	00-002	12995	20460	57%	2046	0	0	1300	2046





ZONE-3, WARD-Dundaheada(27)

Sr. No	Mohalla_Nam e	Govt_Plot Id	Owner_Nam e	Father_Nam e & Hus band_Nam e	Road Nam e	Mobile_Nu mber	Occ upancy_Stat us	Plot_Are a	Total_Are a_On_G round_Floor	Total_Rented_Resid ential_Built up_Are a	Total_Self_Resid ential_Built up_Are a	Hou se_Typ e	Roa d_Wid th	Constru ction_Y ear	House _Numb er	Hou se_Cat egor y	Rat e_Mul tipl ier	Con stru ction_Stat us	Surv ey_Star t_D ate	Old _Pr ope rty_Tax _Id	Total_Built_ Up_Are a	Gis_Ma p_Parc el_Id	Prop erty _Lab el	Old_Ar v	New_Ar v	Arv_Diff erence	Property Tax(10%)	Wat er_T ax	Sew erag e_T ax	Old_T ax	New_T ax
961	Cross ing Repu blic	A-7	Smri ti Bajpai & Nee raj Kumar Mis hra	Raje ndra pras had mis hra Nee raj Kumar Mis hra	Panc hshe el Cross ing Vijay Naga r Ghaz iaba d	9873434269	Self Occ upie d	1600	1550	0	1550	Pak ka	Twel veT o24	2005	A-7/003	Resi den tial		Con stru cted	2021-12-19	N/A	1550	2839S6	00-003	-	20460	0%	2046	0	0	-	2046
962	Cross ing Repu blic	A-7	N/A		Panc hshe el Cross ing Vijay Naga r		Ren ted	1600	1550	1550	0	Pak ka	Twel veT o24	2005	A-7/004	Resi den tial		Con stru cted	2021-12-19	N/A	1550	2839S6	00-004	-	23017.5	0%	2301.75	0	0	-	2301.8





ZONE-3, WARD-Dundaheada(27)

Sr. No	Mohalla_Name	Govt_Plot_Id	Owner_Name	Father_Name & Husband_Name	Road Name	Mobile Number	Occupancy Status	Plot Area	Total Area On Ground	Total Rented Residential Builtup Area	Total Self Residential Builtup Area	House Type	Road Width	Construction Year	House Number	House Category	Rate Multiplier	Construction Status	Survey Start Date	Old Property Tax Id	Total Built Up Area	Gis Map Parcel Id	Property Label	Old Arv	New Arv	Arv_Difference	Property Tax(10%)	Water Tax	Sewerage Tax	Old Tax	New Tax
963	Crossing Republic	A-7	Rajiv Shrivastava		Panchsheel Crossing Vijay Nagar		Rented	1600	1550	1550	0	Pakka	TwelveT o24	2005	A-7/101	Residential		Constructed	2021-12-19	N/A	1550	2839S6	01-001	-	23017.5	0%	2301.75	0	0	-	2301.8
964	Crossing Republic	A-7	N/A		Panchsheel Crossing Vijay Nagar		Self Occupied	1600	1550	0	1550	Pakka	TwelveT o24	2005	A-7/102	Residential		Constructed	2021-12-19	N/A	1550	2839S6	01-002	-	20460	0%	2046	0	0	-	2046
965	Crossing Republic	A-7	N/A		Panchsheel Crossing Vijay Nagar		Self Occupied	1600	1550	0	1550	Pakka	TwelveT o24	2005	A-7/103	Residential		Constructed	2021-12-19	N/A	1550	2839S6	01-003	-	20460	0%	2046	0	0	-	2046





ZONE-3, WARD-Dundaheada(27)

Sr. No	Mohalla_Name	Govt_Plot_Id	Owner_Name	Father_Name & Husband_Name	Road Name	Mobile Number	Occupancy Status	Plot Area	Total Area On Ground	Total Rented Residential Builtup Area	Total Self Residential Builtup Area	House Type	Road Width	Construction Year	House Number	House Category	Rate Multiplier	Construction Status	Survey Start Date	Old Property Tax Id	Total Built Up Area	Gis Map Parcel Id	Property Label	Old Arv	New Arv	Arv Difference	Property Tax(10%)	Water Tax	Sewerage Tax	Old Tax	New Tax
966	Crossing Republic	A-7	N/A		Panchsheel Crossing Vijay Nagar		Self Occupied	1600	1550	0	1550	Pakka	TwelveT o24	2005	A-7/104	Residential		Constructed	2021-12-19	N/A	1550	2839S6	01-004	-	20460	0%	2046	0	0	-	2046
967	Crossing Republic	A-7	N/A		Panchsheel Crossing Vijay Nagar		Self Occupied	1600	1550	0	1550	Pakka	TwelveT o24	2005	A-7/201	Residential		Constructed	2021-12-19	N/A	1550	2839S6	02-001	-	20460	0%	2046	0	0	-	2046
968	Crossing Republic	A-7	N/A		Panchsheel Crossing Vijay Nagar		Rented	1600	1550	1550	0	Pakka	TwelveT o24	2005	A-7/202	Residential		Constructed	2021-12-19	N/A	1550	2839S6	02-002	-	23017.5	0%	2301.75	0	0	-	2301.8





ZONE-3, WARD-Dundaheada(27)

Sr. No	Mohalla_Name	Govt_Plot Id	Owner_Name	Father_Name & Husband_Name	Road Name	Mobile Number	Occupancy Status	Plot Area	Total Area On Ground Floor	Total Rented Residential Builtup Area	Total Self Residential Builtup Area	House Type	Road Width	Construction Year	House Number	House Category	Rate Multiplier	Construction Status	Survey Start Date	Old Property Tax Id	Total Built Up Area	Gis Map Parcel Id	Property Label	Old Arv	New Arv	Arv Difference	Property Tax(10%)	Water Tax	Sewerage Tax	Old Tax	New Tax
969	Crossing Republic	A-7	N/A		Panchsheel Crossing Vijay Nagar		Self Occupied	1600	1550	0	1550	Pakka	TwelveT o24	2005	A-7/203	Residential		Constructed	2021-12-19	N/A	1550	2839S6	02-003	-	20460	0%	2046	0	0	-	2046
970	Crossing Republic	A-7	Mahendra Kumar Tiwari		Panchsheel Crossing Vijay Nagar Ghaziaba		Self Occupied	1600	1550	0	1550	Pakka	TwelveT o24	2005	A-7/204	Residential		Constructed	2021-12-19	N/A	1550	2839S6	02-004	-	20460	0%	2046	0	0	-	2046
971	Crossing Republic	A-7	N/A		Panchsheel Crossing Vijay Nagar		Rented	1600	1550	1550	0	Pakka	TwelveT o24	2005	A-7/301	Residential		Constructed	2021-12-19	N/A	1550	2839S6	03-001	-	23017.5	0%	2301.75	0	0	-	2301.8





ZONE-3, WARD-Dundaheada(27)

Sr. No	Mohalla_Name	Govt_Plot Id	Owner_Name	Father_Name & Husband_Name	Road Name	Mobile Number	Occupancy Status	Plot Area	Total Area On Ground Floor	Total Rented Residential Builtup Area	Total Self Residential Builtup Area	House Type	Road Width	Construction Year	House Number	House Category	Rate Multiplier	Construction Status	Survey Start Date	Old Property Tax Id	Total Built Up Area	Gis Map Parcel Id	Property Label	Old Arv	New Arv	Arv Difference	Property Tax(10%)	Water Tax	Sewerage Tax	Old Tax	New Tax
972	Crossing Republic	A-7	Rajesh Narain Sinha		Panchsheel Crossing Vijay Nagar		Self Occupied	1600	1550	0	1550	Pakka	TwelveT o24	2005	A-7/302	Residential		Constructed	2021-12-19	VN45826	1550	2839S6	03-002	12345	20460	66%	2046	0	0	1235	2046
973	Crossing Republic	A-7	Jay Kumar		Panchsheel Crossing Vijay Nagar	9560595226	Rented	1600	1550	1550	0	Pakka	TwelveT o24	2005	A-7/303	Residential		Constructed	2021-12-19	N/A	1550	2839S6	03-003	-	23017.5	0%	2301.75	0	0	-	2301.8
974	Crossing Republic	A-7	N/A		Panchsheel Crossing Vijay Nagar		Rented	1600	1550	1550	0	Pakka	TwelveT o24	2005	A-7/304	Residential		Constructed	2021-12-19	N/A	1550	2839S6	03-004	-	23017.5	0%	2301.75	0	0	-	2301.8





ZONE-3, WARD-Dundaheada(27)

Sr. No	Mohalla_Name	Govt_Plot_Id	Owner_Name	Father_Name & Husband_Name	Road Name	Mobile Number	Occupancy Status	Plot Area	Total Area On Ground	Total Rented Residential Builtup Area	Total Self Residential Builtup Area	House Type	Road Width	Construction Year	House Number	House Category	Rate Multiplier	Construction Status	Survey Start Date	Old Property Tax Id	Total Built Up Area	Gis_Map_Parcel_Id	Property Label	Old Arv	New Arv	Arv_Difference	Property Tax(10%)	Water Tax	Sewerage Tax	Old Tax	New Tax
975	Crossing Republic	A-7	N/A		Panchsheel Crossing Vijay Nagar		Self Occupied	1600	1550	0	1550	Pakka	TwelveT o24	2005	A-7/401	Residential		Constructed	2021-12-19	N/A	1550	2839S6	04-001	-	20460	0%	2046	0	0	-	2046
976	Crossing Republic	A-7	N/A		Panchsheel Crossing Vijay Nagar		Self Occupied	1600	1550	0	1550	Pakka	TwelveT o24	2005	A-7/402	Residential		Constructed	2021-12-19	N/A	1550	2839S6	04-002	-	20460	0%	2046	0	0	-	2046
977	Crossing Republic	A-7	Rasmi Katiyar		Panchsheel Crossing Vijay Nagar		Self Occupied	1600	1550	0	1550	Pakka	TwelveT o24	2005	A-7/403	Residential		Constructed	2021-12-19	VN46563	1550	2839S6	04-003	11115	20460	84%	2046	0	0	1112	2046





ZONE-3, WARD-Dundaheada(27)

Sr. No	Mohalla_Nam e	Govt_Plot Id	Owner_Nam e	Father_Nam e & Husban d_Nam e	Road Nam e	Mobile_Nu mber	Occu pancy_Statu s	Plot_Are a	Total_Are a_On_G round_Floor	Total_Rented_Resid ential_Built up_Are a	Total_Self_Resid ential_Built up_Are a	Hou se_Typ e	Roa d_Wid th	Constru ction_Y ear	House _Numb er	Hou se_Cat egor y	Rat e_Mul tiplie r	Con stru ctio n_Statu s	Surv ey_Star t_D ate	Old _Pr ope rty_Tax _Id	Total_Built_ Up_Are a	Gis_Ma p_Parc el_Id	Prop erty _Lab el	Old_Ar v	New_Arv	Arv_Diff erence	Property Tax(10%)	Wat er_T ax	Sew erag e_T ax	Old_T ax	New_T ax
978	Cross ing Repu blic	A-7	Arghya Tara fdar And Sum ity Arora		Panc hsheel Cros sing Vijay Nagar Ghaziabad		Self Occ upied	1600	1550	0	1550	Pak ka	TwelveT o24	2005	A-7/404	Resi dential		Con stru cted	2021-12-19	VN45777	1550	2839S6	04-004	13110	20460	56%	2046	0	0	1311	2046
979	Cross ing Repu blic	A-7	N/A		Panc hsheel Cros sing Vijay Nagar		Self Occ upied	1600	1550	0	1550	Pak ka	TwelveT o24	2005	A-7/501	Resi dential		Con stru cted	2021-12-19	N/A	1550	2839S6	05-001	-	20460	0%	2046	0	0	-	2046





ZONE-3, WARD-Dundaheada(27)

Sr. No	Mohalla_Nam e	Gov t_Pl ot Id	Owner _Name	Fath er_ Name & Hus band_ Name	Road Name	Mobile_ Nu mber	Occ upancy _Sta tus	Plot_ Area	Total_ Area_ On_ G round_ Floor	Total_ Rented_ Resid ential_ Builtup_ Area	Total_ Self_ Resid ential_ Built up_ Area	Hou se_ Typ e	Roa d_ Wid th	Constru ction_ Year	House _Numb er	Hou se_ Cat egor y	Rat e_ Multipl ier	Con stru ction_ Stat us	Surv ey_ Start_ Date	Old _Pr operty_ Tax_ Id	Total_ Built_ Up_ Area	Gis_ Map_ Parcel_ Id	Prop erty_ Label	Old_ Ar v	New_ Arv	Arv_ Diff erence	Property Tax(10%)	Wat er_ Tax	Sew erage_ Tax	Old_ Tax	New_ Tax
980	Cross ing Republic	A-7	Nee raj Kumar And Priyanka Srivastava		Panc hsheel Crossing Vijay Nagar Ghaziabad		Self Occupied	1600	1550	0	1550	Pak ka	TwelveT o24	2005	A-7/502	Resid ential		Con stru cted	2021-12-19	VN45784	1550	2839S6	05-002	13167	20460	55%	2046	0	0	1317	2046
981	Cross ing Republic	A-7	N/A		Panc hsheel Crossing Vijay Nagar		Self Occupied	1600	1550	0	1550	Pak ka	TwelveT o24	2005	A-7/503	Resid ential		Con stru cted	2021-12-19	N/A	1550	2839S6	05-003	-	20460	0%	2046	0	0	-	2046





ZONE-3, WARD-Dundaheada(27)

Sr. No	Mohalla_Name	Govt_Plot Id	Owner_Name	Father_Name & Husband_Name	Road Name	Mobile Number	Occupancy Status	Plot Area	Total Area On Ground	Total Rented Residential Builtup Area	Total Self Residential Builtup Area	House Type	Road Width	Construction Year	House Number	House Category	Rate Multiplier	Construction Status	Survey Start Date	Old Property Tax Id	Total Builtup Area	Gis Map Parcel Id	Property Label	Old Arv	New Arv	Arv_Difference	Property Tax(10%)	Water Tax	Sewerage Tax	Old Tax	New Tax
982	Crossing Republic	A-7	N/A		Panchsheel Crossing Vijay Nagar		Self Occupied	1600	1550	0	1550	Pakka	TwelveT o24	2005	A-7/504	Residential		Constructed	2021-12-19	N/A	1550	2839S6	05-004	-	20460	0%	2046	0	0	-	2046
983	Crossing Republic	A-7	Pawan Kumar	RAMNATH MEHTO	Panchsheel Crossing Vijay Nagar	9953911077	Self Occupied	1600	1550	0	1550	Pakka	TwelveT o24	2005	A-7/601	Residential		Constructed	2021-12-19	N/A	1550	2839S6	06-001	-	20460	0%	2046	0	0	-	2046
984	Crossing Republic	A-7	N/A		Panchsheel Crossing Vijay Nagar		Self Occupied	1600	1550	0	1550	Pakka	TwelveT o24	2005	A-7/602	Residential		Constructed	2021-12-19	N/A	1550	2839S6	06-002	-	20460	0%	2046	0	0	-	2046





ZONE-3, WARD-Dundaheada(27)

Sr. No	Mohalla_Name	Govt_Plot_Id	Owner_Name	Father_Name & Husband_Name	Road Name	Mobile Number	Occupancy Status	Plot Area	Total Area On Ground	Total Rented Residential Builtup Area	Total Self Residential Builtup Area	House Type	Road Width	Construction Year	House Number	House Category	Rate Multiplier	Construction Status	Survey Start Date	Old Property Tax Id	Total Built Up Area	Gis Map Parcel Id	Property Label	Old Arv	New Arv	Arv Difference	Property Tax(10%)	Water Tax	Sewerage Tax	Old Tax	New Tax
985	Crossing Republic	A-7	Mee naks hi Sinha		Panchsheel Crossing Vijay Nagar	9911237305	Self Occupied	1600	1550	0	1550	Pakka	TwelveT o24	2005	A-7/603	Residential		Constructed	2021-12-19	VN47023	1550	2839S6	06-003	11534	20460	77%	2046	0	0	1153	2046
986	Crossing Republic	A-7	N/A		Panchsheel Crossing Vijay Nagar		Self Occupied	1600	1550	0	1550	Pakka	TwelveT o24	2005	A-7/604	Residential		Constructed	2021-12-19	N/A	1550	2839S6	06-004	-	20460	0%	2046	0	0	-	2046
987	Crossing Republic	A-7	N/A		Panchsheel Crossing Vijay Nagar		Self Occupied	1600	1550	0	1550	Pakka	TwelveT o24	2005	A-7/701	Residential		Constructed	2021-12-19	N/A	1550	2839S6	07-001	-	20460	0%	2046	0	0	-	2046





ZONE-3, WARD-Dundaheada(27)

Sr. No	Mohalla_Name	Govt_Plot_Id	Owner_Name	Father_Name & Husband_Name	Road Name	Mobile Number	Occupancy Status	Plot Area	Total Area On Ground	Total Rented Residential Builtup Area	Total Self Residential Builtup Area	House Type	Road Width	Construction Year	House Number	House Category	Rate Multiplier	Construction Status	Survey Start Date	Old Property Tax Id	Total Built Up Area	Gis Map Parcel Id	Property Label	Old Arv	New Arv	Arv Difference	Property Tax(10%)	Water Tax	Sewerage Tax	Old Tax	New Tax
988	Crossing Republic	A-7	Sachin Tyagi		Panchsheel Crossing Vijay Nagar	9560117654	Rented	1600	1550	1550	0	Pakka	TwelveT o24	2005	A-7/702	Residential		Constructed	2021-12-19	N/A	1550	2839S6	07-002	-	23017.5	0%	2301.75	0	0	-	2301.8
989	Crossing Republic	A-7	Sanjay Gupta		Panchsheel Crossing Vijay Nagar		Rented	1600	1550	1550	0	Pakka	TwelveT o24	2005	A-7/703	Residential		Constructed	2021-12-19	N/A	1550	2839S6	07-003	-	23017.5	0%	2301.75	0	0	-	2301.8
990	Crossing Republic	A-7	N/A		Panchsheel Crossing Vijay Nagar		Self Occupied	1600	1550	0	1550	Pakka	TwelveT o24	2005	A-7/704	Residential		Constructed	2021-12-19	N/A	1550	2839S6	07-004	-	20460	0%	2046	0	0	-	2046





ZONE-3, WARD-Dundaheada(27)

Sr. No	Mohalla_Name	Govt_Plot Id	Owner_Name	Father_Name & Husband_Name	Road Name	Mobile Number	Occupancy Status	Plot Area	Total Area On Ground	Total Rented Residential Builtup Area	Total Self Residential Builtup Area	House Type	Road Width	Construction Year	House Number	House Category	Rate Multiplier	Construction Status	Survey Start Date	Old Property Tax Id	Total Built Up Area	Gis Map Parcel Id	Property Label	Old Arv	New Arv	Arv Difference	Property Tax(10%)	Water Tax	Sewerage Tax	Old Tax	New Tax
991	Crossing Republic	A-7	Manish Arora		Panchsheel Crossing Vijay Nagar	7899911986	Self Occupied	1600	1550	0	1550	Pakka	TwelveT o24	2005	A-7/801	Residential		Constructed	2021-12-19	N/A	1550	2839S6	08-001	-	20460	0%	2046	0	0	-	2046
992	Crossing Republic	A-7	N/A		Panchsheel Crossing Vijay Nagar		Self Occupied	1600	1550	0	1550	Pakka	TwelveT o24	2005	A-7/802	Residential		Constructed	2021-12-19	N/A	1550	2839S6	08-002	-	20460	0%	2046	0	0	-	2046
993	Crossing Republic	A-7	Subodh Kumar		Panchsheel Crossing Vijay Nagar	9868715701	Rented	1600	1550	1550	0	Pakka	TwelveT o24	2005	A-7/803	Residential		Constructed	2021-12-19	N/A	1550	2839S6	08-003	-	23017.5	0%	2301.75	0	0	-	2301.8





ZONE-3, WARD-Dundaheada(27)

Sr. No	Mohalla_Name	Govt_Plot_Id	Owner_Name	Father_Name & Husband_Name	Road Name	Mobile_Number	Occupancy_Status	Plot_Area	Total_Area_On_Ground_Floor	Total_Rented_Residential_Builtup_Area	Total_Self_Residential_Builtup_Area	House_Type	Road_Width	Construction_Year	House_Number	House_Category	Rate_Multiplier	Construction_Status	Survey_Start_Date	Old_Property_Tax_Id	Total_Builtup_Area	Gis_Map_Parcels_Id	Property_Label	Old_Arv	New_Arv	Arv_Difference	Property_Tax(10%)	Water_Tax	Sewerage_Tax	Old_Tax	New_Tax
994	Crossing Republic	A-7	N/A		Panchsheel Crossing Vijay Nagar		Self Occupied	1600	1550	0	1550	Pakka	TwelveT o24	2005	A-7/804	Residential		Constructed	2021-12-19	N/A	1550	2839S6	08-004	-	20460	0%	2046	0	0	-	2046
995	Crossing Republic	A-7	Sunita Rawat & Mahinder Pal Singh Rawat	BS RA WAT	Panchsheel Crossing Vijay Nagar Ghaziabad	9999014018	Self Occupied	1600	1550	0	1550	Pakka	TwelveT o24	2005	A-7/901	Residential		Constructed	2021-12-19	N/A	1550	2839S6	09-001	-	20460	0%	2046	0	0	-	2046





ZONE-3, WARD-Dundaheada(27)

Sr. No	Mohalla_Name	Govt_Plot_Id	Owner_Name	Father_Name & Husband_Name	Road Name	Mobile Number	Occupancy Status	Plot Area	Total Area On Ground	Total Rented Residential Builtup Area	Total Self Residential Builtup Area	House Type	Road Width	Construction Year	House Number	House Category	Rate Multiplier	Construction Status	Survey Start Date	Old Property Tax Id	Total Builtup Area	Gis_Map_Parcel_Id	Property Label	Old Arv	New Arv	Arv_Difference	Property Tax(10%)	Water Tax	Sewerage Tax	Old Tax	New Tax
996	Crossing Republic	A-7	Tara Sharma		Panchsheel Crossing Vijay Nagar	9810815056	Rented	1600	1550	1550	0	Pakka	TwelveT o24	2005	A-7/902	Residential		Constructed	2021-12-19	N/A	1550	2839S6	09-002	-	23017.5	0%	2301.75	0	0	-	2301.8
997	Crossing Republic	A-7	N/A		Panchsheel Crossing Vijay Nagar		Self Occupied	1600	1550	0	1550	Pakka	TwelveT o24	2005	A-7/903	Residential		Constructed	2021-12-19	N/A	1550	2839S6	09-003	-	20460	0%	2046	0	0	-	2046
998	Crossing Republic	A-7	Shyamsundar Sharma		Panchsheel Crossing Vijay Nagar Ghaz		Rented	1600	1550	1550	0	Pakka	TwelveT o24	2005	A-7/904	Residential		Constructed	2021-12-19	N/A	1550	2839S6	09-004	-	23017.5	0%	2301.75	0	0	-	2301.8





ZONE-3, WARD-Dundaheada(27)

Sr. No	Mohalla_Nam e	Gov t_Pl ot Id	Owner _Name	Fath er_ Name & Hus band_ Name	Road Name	Mobile_ Nu mber	Occ upancy _Sta tus	Plot_ Area	Total_ Area_ On_ G round_ Floor	Total_ Rented_ Resid ential_ Builtup_ Area	Total_ Self_ Resid ential_ Built up_ Area	Hou se_ Typ e	Roa d_ Wid th	Constru ction_ Year	House _Numb er	Hou se_ Cat egor y	Rat e_ Multipl ier	Con stru ction_ St atus	Surv ey_ Start_ Date	Old _Pr ope rty_ Tax_ Id	Total_ Built_ Up_ Area	Gis_ Ma p_ Parc el_ Id	Prop erty _Lab el	Old_ Ar v	New_ Arv	Arv_ Diff erence	Property Tax(10%)	Wat er_ Tax	Sew erage_ Tax	Old_ Tax	New_ Tax
999	Cross ing Republic	A-7	Anj u Dwi vedi		Panc hshe el Cross ing Vijay Nagar		Rented	1600	1550	1550	0	Pak ka	TwelveT o24	2005	A-7/1001	Resid ential		Con stru cted	2021-12-19	N/A	1550	2839S6	10-001	-	23017.5	0%	2301.75	0	0	-	2301.8
1000	Cross ing Republic	A-7	Pra n Nath Singh And Ruby Singh		Panc hshe el Cross ing Vijay Nagar Ghaziabad	7042292793	Self Occup ied	1600	1550	0	1550	Pak ka	TwelveT o24	2005	A-7/1002	Resid ential		Con stru cted	2021-12-19	VN45791	1550	2839S6	10-002	13147	20460	56%	2046	0	0	1315	2046





ZONE-3, WARD-Dundaheada(27)

Sr. No	Mohalla_Name	Govt_Plot_Id	Owner_Name	Father_Name & Husband_Name	Road Name	Mobile Number	Occupancy Status	Plot Area	Total Area On Ground Floor	Total Rented Residential Builtup Area	Total Self Residential Builtup Area	House Type	Road Width	Construction Year	House Number	House Category	Rate Multiplier	Construction Status	Survey Start Date	Old Property Tax Id	Total Built Up Area	Gis_Map_Parcels_Id	Property Label	Old Arv	New Arv	Arv_Difference	Property Tax(10%)	Water Tax	Sewerage Tax	Old Tax	New Tax
1001	Crossing Republic	A-7	Rameshwer Prasad Patel And Deepak Patel		Panchsheel Crossing Vijay Nagar Ghaziabad	9971766619	Rented	1600	1550	1550	0	Pakka	Twelve 24	2005	A-7/1003	Residential		Constructed	2021-12-19	VN45951	1550	2839S6	10-003	13147	23017.5	75%	2301.75	0	0	1315	2301.8
1002	Crossing Republic	A-7	Manish Kumar Mishra		Panchsheel Crossing Vijay Nagar Ghaziabad		Self Occupied	1600	1550	0	1550	Pakka	Twelve 24	2005	A-7/1004	Residential		Constructed	2021-12-19	VN45792	1550	2839S6	10-004	13110	20460	56%	2046	0	0	1311	2046





ZONE-3, WARD-Dundaheada(27)

Sr. No	Mohalla_Name	Govt_Plot_Id	Owner_Name	Father_Name & Husband_Name	Road_Name	Mobile_Number	Occupancy_Status	Plot_Area	Total_Area_On_Ground_Floor	Total_Rented_Residential_Builtup_Area	Total_Self_Residential_Builtup_Area	House_Type	Road_Width	Construction_Year	House_Number	House_Category	Rate_Multiplier	Construction_Status	Survey_Start_Date	Old_Property_Tax_Id	Total_Builtup_Area	Gis_Map_Parcels_Id	Property_Label	Old_Arv	New_Arv	Arv_Difference	Property_Tax(10%)	Water_Tax	Sewerage_Tax	Old_Tax	New_Tax
1003	Crossing Republic	A-7	Vaibhav Jain		Panchsheel Crossing Vijay Nagar	9739003727	Rented	1600	1550	1550	0	Pakka	TwelveT o24	2005	A-7/1101	Residential		Constructed	2021-12-19	N/A	1550	2839S6	11-001	-	23017.5	0%	2301.75	0	0	-	2301.8
1004	Crossing Republic	A-7	Himanshu Shekhar Singh And Gauri Kumari Singh		Panchsheel Crossing Vijay Nagar Ghaziabad		Self Occupied	1600	1550	0	1550	Pakka	TwelveT o24	2005	A-7/1102	Residential		Constructed	2021-12-19	VN45770	1550	2839S6	11-002	13147	20460	56%	2046	0	0	1315	2046





ZONE-3, WARD-Dundaheada(27)

Sr. No	Mohalla_Name	Govt_Plot Id	Owner_Name	Father_Name & Husband_Name	Road Name	Mobile Number	Occupancy Status	Plot Area	Total Area On Ground	Total Rented Residential Builtup Area	Total Self Residential Builtup Area	House Type	Road Width	Construction Year	House Number	House Category	Rate Multiplier	Construction Status	Survey Start Date	Old Property Tax Id	Total Built Up Area	Gis Map Parcel Id	Property Label	Old Arv	New Arv	Arv Difference	Property Tax(10%)	Water Tax	Sewerage Tax	Old Tax	New Tax
1005	Crossing Republic	A-7	N/A		Panchsheel Crossing Vijay Nagar		Self Occupied	1600	1550	0	1550	Pakka	Twelve to 24	2005	A-7/1103	Residential		Constructed	2021-12-19	N/A	1550	2839S6	11-003	-	20460	0%	2046	0	0	-	2046
1006	Crossing Republic	A-7	Manish		Panchsheel Crossing Vijay Nagar	8800333994	Rented	1600	1550	1550	0	Pakka	Twelve to 24	2005	A-7/1104	Residential		Constructed	2021-12-19	N/A	1550	2839S6	11-004	-	23017.5	0%	2301.75	0	0	-	2301.8
1007	Crossing Republic	A-7	Shrikant Sharma	Alinsharma	Panchsheel Crossing Vijay Nagar	9810447247	Self Occupied	1600	1550	0	1550	Pakka	Twelve to 24	2005	A-7/1201	Residential		Constructed	2021-12-19	N/A	1550	2839S6	12-001	-	20460	0%	2046	0	0	-	2046





ZONE-3, WARD-Dundaheada(27)

Sr. No	Mohalla_Name	Govt_Plot_Id	Owner_Name	Father_Name & Husband_Name	Road Name	Mobile Number	Occupancy Status	Plot Area	Total Area On Ground	Total Rented Residential Builtup Area	Total Self Residential Builtup Area	House Type	Road Width	Construction Year	House Number	House Category	Rate Multiplier	Construction Status	Survey Start Date	Old Property Tax Id	Total Built Up Area	Gis Map Parcel Id	Property Label	Old Arv	New Arv	Arv Difference	Property Tax(10%)	Water Tax	Sewerage Tax	Old Tax	New Tax
1008	Crossing Republic	A-7	N/A		Panchsheel Crossing Vijay Nagar		Self Occupied	1600	1550	0	1550	Pakka	TwelveT o24	2005	A-7/1202	Residential		Constructed	2021-12-19	N/A	1550	2839S6	12-002	-	20460	0%	2046	0	0	-	2046
1009	Crossing Republic	A-7	N/A		Panchsheel Crossing Vijay Nagar		Rented	1600	1550	1550	0	Pakka	TwelveT o24	2005	A-7/1203	Residential		Constructed	2021-12-19	N/A	1550	2839S6	12-003	-	23017.5	0%	2301.75	0	0	-	2301.8
1010	Crossing Republic	A-7	N/A		Panchsheel Crossing Vijay Nagar		Self Occupied	1600	1550	0	1550	Pakka	TwelveT o24	2005	A-7/1204	Residential		Constructed	2021-12-19	N/A	1550	2839S6	12-004	-	20460	0%	2046	0	0	-	2046

ZONE-3, WARD-Dundaheada(27)

Sr. No	Mohalla_Name	Govt_Plot Id	Owner_Name	Father_Name & Husband_Name	Road Name	Mobile Number	Occupancy Status	Plot Area	Total Area On Ground Floor	Total Rented Residential Builtup Area	Total Self Residential Builtup Area	House Type	Road Width	Construction Year	House Number	House Category	Rate Multiplier	Construction Status	Survey Start Date	Old Property Tax Id	Total Built Up Area	Gis Map Parcel Id	Property Label	Old Arv	New Arv	Arv Difference	Property Tax(10%)	Water Tax	Sewerage Tax	Old Tax	New Tax
1011	Crossing Republic	A-7	N/A		Panchsheel Crossing Vijay Nagar		Self Occupied	1600	1550	0	1550	Pakka	TwelveT o24	2005	A-7/1301	Residential		Constructed	2021-12-19	N/A	1550	2839S6	13-001	-	20460	0%	2046	0	0	-	2046
1012	Crossing Republic	A-7	Manish Kumar & Priyanka	mahendraprasadsinh a	Panchsheel Crossing Vijay Nagar Ghaziaba	8373901888	Self Occupied	1600	1550	0	1550	Pakka	TwelveT o24	2005	A-7/1302	Residential		Constructed	2021-12-19	N/A	1550	2839S6	13-002	-	20460	0%	2046	0	0	-	2046
1013	Crossing Republic	A-7	Pankaj Shrivastava		Panchsheel Crossing Vijay Nagar		Rented	1600	1550	1550	0	Pakka	TwelveT o24	2005	A-7/1303	Residential		Constructed	2021-12-19	N/A	1550	2839S6	13-003	-	23017.5	0%	2301.75	0	0	-	2301.8





ZONE-3, WARD-Dundaheada(27)

Sr. No	Mohalla_Name	Govt_Plot_Id	Owner_Name	Father_Name & Husband_Name	Road Name	Mobile Number	Occupancy Status	Plot Area	Total Area On Ground Floor	Total Rented Residential Builtup Area	Total Self Residential Builtup Area	House Type	Road Width	Construction Year	House Number	House Category	Rate Multiplier	Construction Status	Survey Start Date	Old Property Tax Id	Total Built Up Area	Gis Map Parcel Id	Property Label	Old Arv	New Arv	Arv Difference	Property Tax(10%)	Water Tax	Sewerage Tax	Old Tax	New Tax
1014	Crossing Republic	A-7	Vasim Ahmad Khan & Safaque Khan	SERAZ AHMAD KHAN	Panchsheel Crossing Vijayar Nagar Ghaziabad	8210458768	Self Occupied	1600	1550	0	1550	Pakka	Twelve to 24	2005	A-7/1304	Residential		Constructed	2021-12-19	N/A	1550	2839S6	13-004	-	20460	0%	2046	0	0	-	2046
1015	Crossing Republic	A-7	N/A		Panchsheel Crossing Vijayar Nagar		Rented	1600	1550	1550	0	Pakka	Twelve to 24	2005	A-7/1401	Residential		Constructed	2021-12-19	N/A	1550	2839S6	14-001	-	23017.5	0%	2301.75	0	0	-	2301.8
1016	Crossing Republic	A-7	N/A		Panchsheel Crossing Vijayar Nagar		Self Occupied	1600	1550	0	1550	Pakka	Twelve to 24	2005	A-7/1402	Residential		Constructed	2021-12-19	N/A	1550	2839S6	14-002	-	20460	0%	2046	0	0	-	2046





ZONE-3, WARD-Dundaheada(27)

Sr. No	Mohalla_Name	Govt_Plot Id	Owner_Name	Father_Name & Husband_Name	Road Name	Mobile Number	Occupancy Status	Plot Area	Total Area On Ground	Total Rented Residential Builtup Area	Total Self Residential Builtup Area	House Type	Road Width	Construction Year	House Number	House Category	Rate Multiplier	Construction Status	Survey Start Date	Old Property Tax Id	Total Built Up Area	Gis Map Parcel Id	Property Label	Old Arv	New Arv	Arv Difference	Property Tax(10%)	Water Tax	Sewerage Tax	Old Tax	New Tax
1017	Crossing Republic	A-7	Nikhil Sikka		Panchsheel Crossing Vijay Nagar	9711559900	Rented	1600	1550	1550	0	Pakka	TwelveT o24	2005	A-7/1403	Residential		Constructed	2021-12-19	N/A	1550	2839S6	14-003	-	23017.5	0%	2301.75	0	0	-	2301.8
1018	Crossing Republic	A-7	Deepa Purkaystha	Tapan Purkaystha	Panchsheel Crossing Vijay Nagar	9717006294	Self Occupied	1600	1550	0	1550	Pakka	TwelveT o24	2005	A-7/1404	Residential		Constructed	2021-12-19	N/A	1550	2839S6	14-004	-	20460	0%	2046	0	0	-	2046
1019	Crossing Republic	A-7	N/A		Panchsheel Crossing Vijay Nagar		Self Occupied	1600	1550	0	1550	Pakka	TwelveT o24	2005	A-7/1501	Residential		Constructed	2021-12-19	N/A	1550	2839S6	15-001	-	20460	0%	2046	0	0	-	2046





ZONE-3, WARD-Dundaheada(27)

Sr. No	Mohalla_Name	Govt_Plot_Id	Owner_Name	Father_Name & Husband_Name	Road Name	Mobile Number	Occupancy Status	Plot Area	Total Area On Ground Floor	Total Rented Residential Builtup Area	Total Self Residential Builtup Area	House Type	Road Width	Construction Year	House Number	House Category	Rate Multiplier	Construction Status	Survey Start Date	Old Property Tax Id	Total Builtup Area	Gis Map Parcel Id	Property Label	Old Arv	New Arv	Arv Difference	Property Tax(10%)	Water Tax	Sewerage Tax	Old Tax	New Tax
1020	Crossing Republic	A-7	Bs Rawat	JKS RA WAT	Panchsheel Crossing Vijay Nagar	9717990150	Self Occupied	1600	1550	0	1550	Pakka	TwelveT o24	2005	A-7/1502	Residential		Constructed	2021-12-19	N/A	1550	2839S6	15-002	-	20460	0%	2046	0	0	-	2046
1021	Crossing Republic	A-7	Alka Shrivastava		Panchsheel Crossing Vijay Nagar		Rented	1600	1550	1550	0	Pakka	TwelveT o24	2005	A-7/1503	Residential		Constructed	2021-12-19	N/A	1550	2839S6	15-003	-	23017.5	0%	2301.75	0	0	-	2301.8
1022	Crossing Republic	A-7	Harsit Kapoor & Shefali Kapoor	NAR END RA KAP OOR	Panchsheel Crossing Vijay Nagar Ghaziabad	8860650294	Self Occupied	1600	1550	0	1550	Pakka	TwelveT o24	2005	A-7/1504	Residential		Constructed	2021-12-19	N/A	1550	2839S6	15-004	-	20460	0%	2046	0	0	-	2046





ZONE-3, WARD-Dundaheada(27)

Sr. No	Mohalla_Nam e	Gov t_Pl ot Id	Owner _Name	Fath er_ Name & Hus band_ Name	Road Name	Mobile_ Nu mber	Occ upancy _Sta tus	Plot_ Area	Total_ Area_ On_ G round_ Floor	Total_ Rented_ Resid ential_ Builtup_ Area	Total_ Self_ Resid ential_ Built up_ Area	Hou se_ Typ e	Roa d_ Wid th	Constru ction_ Year	House _Numb er	Hou se_ Cat egor y	Rat e_ Multipl ier	Con stru ction_ Stat us	Surv ey_ Start_ Date	Old _Pr operty_ Tax_ Id	Total_ Built_ Up_ Area	Gis_ Map_ Parcel_ Id	Prop erty_ Label	Old_ Ar v	New_ Arv	Arv_ Diff erence	Property Tax(10%)	Wat er_ Tax	Sew erage_ Tax	Old_ Tax	New_ Tax
1023	Cross ing Republic	A-7	Misti Rani Ghosh And Arindam Ghosh	Tarun Kant i Ghosh	Panchsh el Crossing Vijay Nagar Ghaziabad	9811225305	Self Occupie d	1600	1550	0	1550	Pak ka	TwelveT o24	2005	A-7/1601	Resid ential		Constru cted	2021-12-19	VN47950	1550	2839S6	16-001	10971	20460	86%	2046	0	0	1097	2046
1024	Cross ing Republic	A-7	Priyanka Ghosh	Sandeep Sinha	Panchsh el Crossing Vijay Nagar	9711195305	Self Occupie d	1600	1550	0	1550	Pak ka	TwelveT o24	2005	A-7/1602	Resid ential		Constru cted	2021-12-19	VN47952	1550	2839S6	16-002	10971	20460	86%	2046	0	0	1097	2046





ZONE-3, WARD-Dundaheada(27)

Sr. No	Mohalla_Name	Govt_Plot Id	Owner_Name	Father_Name & Husband_Name	Road Name	Mobile Number	Occupancy Status	Plot Area	Total Area On Ground Floor	Total Rented Residential Builtup Area	Total Self Residential Builtup Area	House Type	Road Width	Construction Year	House Number	House Category	Rate Multiplier	Construction Status	Survey Start Date	Old Property Tax Id	Total Built Up Area	Gis_Map_Parcel Id	Property Label	Old Arv	New Arv	Arv_Difference	Property Tax(10%)	Water Tax	Sewerage Tax	Old Tax	New Tax
1025	Crossing Republic	A-7	Sidhi Bala ji And Balji Venkat	Panchsheel Crossing Vijay Nagar Ghaziabad		9810485784	Rented	1600	1550	1550	0	Pakka	TwelveT o24	2005	A-7/1603	Residential		Constructed	2021-12-19	VN45790	1550	2839S6	16-003	13110	23017.5	76%	2301.75	0	0	1311	2301.8
1026	Crossing Republic	A-7	N/A	Panchsheel Crossing Vijay Nagar			Self Occupied	1600	1550	0	1550	Pakka	TwelveT o24	2005	A-7/1604	Residential		Constructed	2021-12-19	N/A	1550	2839S6	16-004	-	20460	0%	2046	0	0	-	2046





ZONE-3, WARD-Dundaheada(27)

Sr. No	Mohalla_Nam e	Gov t_Pl ot Id	Own er_Na me	Fath er_Na me & Hus band_Na me	Road Nam e	Mobile_Nu mber	Occ upa ncy_Stat us	Plot_Are a	Total_Are a_On_G round_Floor	Total_Rent ed_Resid ential_Built up_Are a	Total_Self_Resid ential_Built up_Are a	Hou se_Typ e	Roa d_Wid th	Constru ction_Y ear	House _Num ber	Hou se_Cat egor y	Rat e_Mul tiplie r	Con stru ctio n_Stat us	Surv ey_Star t_D ate	Old _Pr ope rty_T ax_I d	Total_Built_ Up_Are a	Gis_Ma p_Parc el_Id	Prop erty _Lab el	Old_Ar v	New_Arv	Arv_Diff erence	Property Tax(10%)	Wat er_T ax	Sew erag e_T ax	Old_T ax	New_T ax
1027	Cross ing Repu blic	A-7	Vish nu Prash ad Shar ma & Nisha Shar ma	NAR ESH WA R SHAR MA	Panc hshe el Cross ing Vijay Nagar Ghaziaba d	9818988770	Self Occ upie d	1600	1550	0	1550	Pak ka	Twe lveT o24	2005	A- 7/1701	Resi den tial		Con stru cted	202 1-12- 19	N/A	1550	2839S6	17- 001	-	20460	0%	2046	0	0	-	2046
1028	Cross ing Repu blic	A-7	N/A		Panc hshe el Cross ing Vijay Nagar		Self Occ upie d	1600	1550	0	1550	Pak ka	Twe lveT o24	2005	A- 7/1702	Resi den tial		Con stru cted	202 1-12- 19	N/A	1550	2839S6	17- 002	-	20460	0%	2046	0	0	-	2046





ZONE-3, WARD-Dundaheada(27)

Sr. No	Mohalla_Nam e	Gov t_Pl ot Id	Owner _Name	Fath er_ Name & Hus band_ Name	Road Name	Mobile_ Nu mber	Occ upancy _Sta tus	Plot_ Area	Total_ Area_ On_ G round_ Floor	Total_ Rented_ Resid ential_ Builtup_ Area	Total_ Self_ Resid ential_ Built up_ Area	Hou se_ Typ e	Roa d_ Wid th	Constru ction_ Year	House _Numb er	Hou se_ Cat egor y	Rat e_ Multipl ier	Con stru ctio n_ Stat us	Surv ey_ Start_ Date	Old_ Pr ope rty_ Tax_ Id	Total_ Built_ Up_ Area	Gis_ Ma p_ Parc el_ Id	Prop erty_ Lab el	Old_ Ar v	New_ Arv	Arv_ Diff erence	Property Tax(10%)	Wat er_ Tax	Sew erage_ Tax	Old_ Tax	New_ Tax
1029	Cross ing Republic	A-7	Arpit Tyagi	ARV IND TYA GI	Panchsh el Crossing Vijay Nagar	9664216614	Self Occupie d	1600	1550	0	1550	Pak ka	TwelveT o24	2005	A-7/1703	Resid ential		Con stru cted	2021-12-19	VN46745	1550	2839S6	17-003	11546	20460	77%	2046	0	0	1155	2046
1030	Cross ing Republic	A-7	Jasvinder Kaur Saigal	Surendra Singh Saigal	Panchsh el Crossing Vijay Nagar Ghaziabad	9654103308	Self Occupie d	1600	1550	0	1550	Pak ka	TwelveT o24	2005	A-7/1704	Resid ential		Con stru cted	2021-12-19	VN45785	1550	2839S6	17-004	13110	20460	56%	2046	0	0	1311	2046





ZONE-3, WARD-Dundaheada(27)

Sr. No	Mohalla_Name	Govt_Plot_Id	Owner_Name	Father_Name & Husband_Name	Road Name	Mobile Number	Occupancy Status	Plot Area	Total Area On Ground	Total Rented Residential Builtup Area	Total Self Residential Builtup Area	House Type	Road Width	Construction Year	House Number	House Category	Rate Multiplier	Construction Status	Survey Start Date	Old Property Tax Id	Total Builtup Area	Gis_Map_Parcel_Id	Property Label	Old Arv	New Arv	Arv_Difference	Property Tax(10%)	Water Tax	Sewerage Tax	Old Tax	New Tax
1031	Crossing Republic	A-7	N/A		Panchsheel Crossing Vijay Nagar		Self Occupied	1600	1550	0	1550	Pakka	TwelveT o24	2005	A-7/1801	Residential		Constructed	2021-12-19	N/A	1550	2839S6	18-001	-	20460	0%	2046	0	0	-	2046
1032	Crossing Republic	A-7	N/A		Panchsheel Crossing Vijay Nagar		Self Occupied	1600	1550	0	1550	Pakka	TwelveT o24	2005	A-7/1802	Residential		Constructed	2021-12-19	N/A	1550	2839S6	18-002	-	20460	0%	2046	0	0	-	2046
1033	Crossing Republic	A-7	Kanahya Kumar Verma		Panchsheel Crossing Vijay Nagar Ghaziaba	9431106777	Self Occupied	1600	1550	0	1550	Pakka	TwelveT o24	2005	A-7/1803	Residential		Constructed	2021-12-19	N/A	1550	2839S6	18-003	-	20460	0%	2046	0	0	-	2046





ZONE-3, WARD-Dundaheada(27)

Sr. No	Mohalla_Nam e	Govt_Plot Id	Owner_Nam e	Father_Nam e & Husb and_Nam e	Road Nam e	Mobile_Nu mber	Occ upancy_Stat us	Plot_Are a	Total_Are a_On_G round_Floor	Total_Rented_Resid ential_Built up_Are a	Total_Self_Resid ential_Built up_Are a	Hou se_Typ e	Roa d_Wid th	Constru ction_Y ear	House _Numb er	Hou se_Cat egor y	Rat e_Multipl ier	Con stru ction_Stat us	Surv ey_Star t_D ate	Old _Pr ope rty_Tax _Id	Total_Built_ Up_Are a	Gis_Ma p_Parc el_Id	Prop erty_Lab el	Old_Ar v	New_Ar v	Arv_Diff erence	Property Tax(10%)	Wat er_T ax	Sew erag e_T ax	Old_T ax	New_T ax
1034	Cross ing Repu blic	A-7	Rohi t Chandra Cho udhary	SHR EESH CHAN DRACHA UD HAR Y	Panc hshel Crossing Vijay Nagar Ghaziabad	9873015826	Self Occ upied	1600	1550	0	1550	Pak ka	TwelveT o24	2005	A-7/1804	Resi dential		Con stru cted	2021-12-19	VN45800	1550	2839S6	18-004	13147	20460	56%	2046	0	0	1315	2046
1035	Cross ing Repu blic	A-7	N/A		Panc hshel Crossing Vijay Nagar		Self Occ upied	1600	1550	0	1550	Pak ka	TwelveT o24	2005	A-7/1901	Resi dential		Con stru cted	2021-12-19	N/A	1550	2839S6	19-001	-	20460	0%	2046	0	0	-	2046
1036	Cross ing Repu blic	A-7	N/A		Panc hshel Crossing Vijay Nagar		Self Occ upied	1600	1550	0	1550	Pak ka	TwelveT o24	2005	A-7/1902	Resi dential		Con stru cted	2021-12-19	N/A	1550	2839S6	19-002	-	20460	0%	2046	0	0	-	2046





ZONE-3, WARD-Dundaheada(27)

Sr. No	Mohalla_Name	Govt_Plot Id	Owner_Name	Father_Name & Husband_Name	Road Name	Mobile Number	Occupancy Status	Plot Area	Total Area On Ground	Total Rented Residential Builtup Area	Total Self Residential Builtup Area	House Type	Road Width	Construction Year	House Number	House Category	Rate Multiplier	Construction Status	Survey Start Date	Old Property Tax Id	Total Builtup Area	Gis_Map_Parcel_Id	Property Label	Old Arv	New Arv	Arv_Difference	Property Tax(10%)	Water Tax	Sewerage Tax	Old Tax	New Tax
1037	Crossing Republic	A-7	Nee raj Kumar	NA WAL KIS HOR SINGH	Panchshel Crossing Vijay Nagar	8527771122	Self Occupied	1600	1550	0	1550	Pakka	TwelveT o24	2005	A-7/1903	Residential		Constructed	2021-12-19	N/A	1550	2839S6	19-003	-	20460	0%	2046	0	0	-	2046
1038	Crossing Republic	A-7	Apo rva Bha rad waj	Kun dan Kumar	Panchshel Crossing Vijay Nagar	9560817894	Self Occupied	1600	1550	0	1550	Pakka	TwelveT o24	2005	A-7/1904	Residential		Constructed	2021-12-19	N/A	1550	2839S6	19-004	-	20460	0%	2046	0	0	-	2046
1039	Crossing Republic	A-7	N/A		Panchshel Crossing Vijay Nagar	9899665437	Self Occupied	1600	1550	0	1550	Pakka	TwelveT o24	2005	A-7/2001	Residential		Constructed	2021-12-19	N/A	1550	2839S6	20-001	-	20460	0%	2046	0	0	-	2046





ZONE-3, WARD-Dundaheada(27)

Sr. No	Mohalla_Name	Govt_Plot Id	Owner_Name	Father_Name & Husband_Name	Road Name	Mobile Number	Occupancy Status	Plot Area	Total Area On Ground Floor	Total Rented Residential Builtup Area	Total Self Residential Builtup Area	House Type	Road Width	Construction Year	House Number	House Category	Rate Multiplier	Construction Status	Survey Start Date	Old Property Tax Id	Total Builtup Area	Gis Map Parcel Id	Property Label	Old Arv	New Arv	Arv Difference	Property Tax(10%)	Water Tax	Sewerage Tax	Old Tax	New Tax
1040	Crossing Republic	A-7	Mee nu Batra		Panchsheel Crossing Vijay Nagar	9716616080	Self Occupied	1600	1550	0	1550	Pakka	TwelveT o24	2005	A-7/2002	Residential		Constructed	2021-12-19	N/A	1550	2839S6	20-002	-	20460	0%	2046	0	0	-	2046
1041	Crossing Republic	A-7	Abhishek Mehrotra And Khushboo Gupta	NEE RAJ KUMAR HROTRA	Panchsheel Crossing Vijay Nagar Ghaziabad	9718350513	Self Occupied	1600	1550	0	1550	Pakka	TwelveT o24	2005	A-7/2003	Residential		Constructed	2021-12-19	VN45805	1550	2839S6	20-003	13147	20460	56%	2046	0	0	1315	2046





ZONE-3, WARD-Dundaheada(27)

Sr. No	Mohalla_Name	Govt_Plot_Id	Owner_Name	Father_Name & Husband_Name	Road Name	Mobile Number	Occupancy Status	Plot Area	Total Area On Ground	Total Rented Residential Builtup Area	Total Self Residential Builtup Area	House Type	Road Width	Construction Year	House Number	House Category	Rate Multiplier	Construction Status	Survey Start Date	Old Property Tax Id	Total Built Up Area	Gis Map Parcel Id	Property Label	Old Arv	New Arv	Arv_Difference	Property Tax(10%)	Water Tax	Sewerage Tax	Old Tax	New Tax
1042	Crossing Republic	A-7	Ankit Sharma	MANO HAR LAL SHARMA	Panchsheel Crossing Vijay Nagar	9015241414	Self Occupied	1600	1550	0	1550	Pakka	TwelveT o24	2005	A-7/2004	Residential		Constructed	2021-12-19	N/A	1550	2839S6	20-004	-	20460	0%	2046	0	0	-	2046
1043	Crossing Republic	A-7	N/A		Panchsheel Crossing Vijay Nagar		Self Occupied	1600	1550	0	1550	Pakka	TwelveT o24	2005	A-7/2101	Residential		Constructed	2021-12-19	N/A	1550	2839S6	21-001	-	20460	0%	2046	0	0	-	2046
1044	Crossing Republic	A-7	N/A		Panchsheel Crossing Vijay Nagar		Self Occupied	1600	1550	0	1550	Pakka	TwelveT o24	2005	A-7/2102	Residential		Constructed	2021-12-19	N/A	1550	2839S6	21-002	-	20460	0%	2046	0	0	-	2046





ZONE-3, WARD-Dundaheada(27)

Sr. No	Mohalla_Name	Govt_Plot_Id	Owner_Name	Father_Name & Husband_Name	Road Name	Mobile Number	Occupancy Status	Plot Area	Total Area On Ground	Total Rented Residential Builtup Area	Total Self Residential Builtup Area	House Type	Road Width	Construction Year	House Number	House Category	Rate Multiplier	Construction Status	Survey Start Date	Old Property Tax Id	Total Built Up Area	Gis Map Parcel Id	Property Label	Old Arv	New Arv	Arv Difference	Property Tax(10%)	Water Tax	Sewerage Tax	Old Tax	New Tax
1045	Crossing Republic	A-7	N/A		Panchsheel Crossing Vijay Nagar		Self Occupied	1600	1550	0	1550	Pakka	TwelveT o24	2005	A-7/2103	Residential		Constructed	2021-12-19	N/A	1550	2839S6	21-003	-	20460	0%	2046	0	0	-	2046
1046	Crossing Republic	A-7	Anshu Arora	SK ARO RA	Panchsheel Crossing Vijay Nagar	9971013369	Self Occupied	1600	1550	0	1550	Pakka	TwelveT o24	2005	A-7/2104	Residential		Constructed	2021-12-19	N/A	1550	2839S6	21-004	-	20460	0%	2046	0	0	-	2046
1047	Crossing Republic	A-7	N/A		Panchsheel Crossing Vijay Nagar		Self Occupied	1600	1550	0	1550	Pakka	TwelveT o24	2005	A-7/2201	Residential		Constructed	2021-12-19	N/A	1550	2839S6	22-001	-	20460	0%	2046	0	0	-	2046





ZONE-3, WARD-Dundaheada(27)

Sr. No	Mohalla_Name	Govt_Plot Id	Owner_Name	Father_Name & Husband_Name	Road Name	Mobile Number	Occupancy Status	Plot Area	Total Area On Ground Floor	Total Rented Residential Builtup Area	Total Self Residential Builtup Area	House Type	Road Width	Construction Year	House Number	House Category	Rate Multiplier	Construction Status	Survey Start Date	Old Property Tax Id	Total Built Up Area	Gis Map Parcel Id	Property Label	Old Arv	New Arv	Arv Difference	Property Tax(10%)	Water Tax	Sewerage Tax	Old Tax	New Tax
1048	Crossing Republic	A-7	Sharad Soral And Vandana Soral	RAVINDRA SHARAL	Panchsheel Crossing Vijay Nagar Ghaziabad	9899211300	Self Occupied	1600	1550	0	1550	Pakka	Twelve 24	2005	A-7/2202	Residential		Constructed	2021-12-19	VN45774	1550	2839S6	22-002	13110	20460	56%	2046	0	0	1311	2046
1049	Crossing Republic	A-7	N/A		Panchsheel Crossing Vijay Nagar		Self Occupied	1600	1550	0	1550	Pakka	Twelve 24	2005	A-7/2203	Residential		Constructed	2021-12-19	N/A	1550	2839S6	22-003	-	20460	0%	2046	0	0	-	2046
1050	Crossing Republic	A-7	Pankaj Agrawal	JP Agrawal	Panchsheel Crossing Vijay Nagar	9911473968	Self Occupied	1600	1550	0	1550	Pakka	Twelve 24	2005	A-7/2204	Residential		Constructed	2021-12-19	N/A	1550	2839S6	22-004	-	20460	0%	2046	0	0	-	2046





ZONE-3, WARD-Dundaheada(27)

Sr. No	Mohalla_Name	Govt_Plot Id	Owner_Name	Father_Name & Husband_Name	Road Name	Mobile Number	Occupancy Status	Plot Area	Total Area On Ground	Total Rented Residential Builtup Area	Total Self Residential Builtup Area	House Type	Road Width	Construction Year	House Number	House Category	Rate Multiplier	Construction Status	Survey Start Date	Old Property Tax Id	Total Builtup Area	Gis Map Parcel Id	Property Label	Old Arv	New Arv	Arv_Difference	Property Tax(10%)	Water Tax	Sewerage Tax	Old Tax	New Tax
1051	Crossing Republic	A-7	N/A		Panchsheel Crossing Vijay Nagar		Self Occupied	1600	1550	0	1550	Pakka	TwelveT o24	2005	A-7/2301	Residential		Constructed	2021-12-19	N/A	1550	2839S6	23-001	-	20460	0%	2046	0	0	-	2046
1052	Crossing Republic	A-7	Pankaj Kapoor	Ramesh Kapoor	Panchsheel Crossing Vijay Nagar	9650705618	Self Occupied	1600	1550	0	1550	Pakka	TwelveT o24	2005	A-7/2302	Residential		Constructed	2021-12-19	N/A	1550	2839S6	23-002	-	20460	0%	2046	0	0	-	2046
1053	Crossing Republic	A-7	N/A		Panchsheel Crossing Vijay Nagar		Self Occupied	1600	1550	0	1550	Pakka	TwelveT o24	2005	A-7/2303	Residential		Constructed	2021-12-19	N/A	1550	2839S6	23-003	-	20460	0%	2046	0	0	-	2046





ZONE-3, WARD-Dundaheada(27)

Sr. No	Mohalla_Name	Govt_Plot_Id	Owner_Name	Father_Name & Husband_Name	Road Name	Mobile Number	Occupancy Status	Plot Area	Total Area On Ground	Total Rented Residential Builtup Area	Total Self Residential Builtup Area	House Type	Road Width	Construction Year	House Number	House Category	Rate Multiplier	Construction Status	Survey Start Date	Old Property Tax Id	Total Builtup Area	Gis Map Parcel Id	Property Label	Old Arv	New Arv	Arv Difference	Property Tax(10%)	Water Tax	Sewerage Tax	Old Tax	New Tax
1054	Crossing Republic	A-7	N/A		Panchsheel Crossing Vijay Nagar		Self Occupied	1600	1550	0	1550	Pakka	TwelveT o24	2005	A-7/2304	Residential		Constructed	2021-12-19	N/A	1550	2839S6	23-004	-	20460	0%	2046	0	0	-	2046
1055	Crossing Republic	A-7	N/A		Panchsheel Crossing Vijay Nagar		Self Occupied	1600	1550	0	1550	Pakka	TwelveT o24	2005	A-7/2401	Residential		Constructed	2021-12-19	N/A	1550	2839S6	24-001	-	20460	0%	2046	0	0	-	2046
1056	Crossing Republic	A-7	N/A		Panchsheel Crossing Vijay Nagar		Self Occupied	1600	1550	0	1550	Pakka	TwelveT o24	2000	A-7/2402	Residential		Constructed	2021-12-19	N/A	1550	2839S6	24-002	-	20460	0%	2046	0	0	-	2046





ZONE-3, WARD-Dundaheada(27)

Sr. No	Mohalla_Name	Govt_Plot_Id	Owner_Name	Father_Name & Husband_Name	Road Name	Mobile Number	Occupancy Status	Plot Area	Total Area On Ground Floor	Total Rented Residential Builtup Area	Total Self Residential Builtup Area	House Type	Road Width	Construction Year	House Number	House Category	Rate Multiplier	Construction Status	Survey Start Date	Old Property Tax Id	Total Built Up Area	Gis Map Parcel Id	Property Label	Old Arv	New Arv	Arv Difference	Property Tax(10%)	Water Tax	Sewerage Tax	Old Tax	New Tax
1057	Crossing Republic	A-7	N/A		Panchsheel Crossing Vijay Nagar		Self Occupied	1600	1550	0	1550	Pakka	TwelveT o24	2005	A-7/2403	Residential		Constructed	2021-12-19	N/A	1550	2839S6	24-003	-	20460	0%	2046	0	0	-	2046
1058	Crossing Republic	A-7	N/A		Panchsheel Crossing Vijay Nagar		Self Occupied	1600	1550	0	1550	Pakka	TwelveT o24	2005	A-7/2404	Residential		Constructed	2021-12-19	N/A	1550	2839S6	24-004	-	20460	0%	2046	0	0	-	2046
1059	Crossing Republic	A-8	Ranjay Kumar Jha	GOPAL JHA	Panchsheel Crossing Vijay Nagar	9650338777	Self Occupied	1600	1600	0	1600	Pakka	TwelveT o24	2005	1	Residential		Constructed	2021-12-19	N/A	1600	2839S7	00-001	-	21120	0%	2112	0	0	-	2112





ZONE-3, WARD-Dundaheada(27)

Sr. No	Mohalla_Name	Govt_Plot Id	Owner_Name	Father_Name & Husband_Name	Road Name	Mobile Number	Occupancy Status	Plot Area	Total Area On Ground	Total Rented Residential Builtup Area	Total Self Residential Builtup Area	House Type	Road Width	Construction Year	House Number	House Category	Rate Multiplier	Construction Status	Survey Start Date	Old Property Tax Id	Total Builtup Area	Gis_Map_Parcel_Id	Property Label	Old Arv	New Arv	Arv_Difference	Property Tax(10%)	Water Tax	Sewerage Tax	Old Tax	New Tax
1060	Crossing Republic	A-8	Akash Sharma	J.P SHARMA	Panchsheel Crossing Vijay Nagar	9870586703	Self Occupied	1600	1600	0	1600	Pakka	TwelveT o24	2005	2	Residential		Constructed	2021-12-19	VN45801	1600	2839S7	00-002	15295	21120	38%	2112	0	0	1530	2112
1061	Crossing Republic	A-8	Saroj Mudgal		Panchsheel Crossing Vijay Nagar		Self Occupied	1600	1600	0	1600	Pakka	TwelveT o24	2005	3	Residential		Constructed	2022-09-03	N/A	1600	2839S7	00-003	-	21120	0%	2112	0	0	-	2112
1062	Crossing Republic	A-8	N/A		Panchsheel Crossing Vijay Nagar		Self Occupied	1600	1600	0	1600	Pakka	TwelveT o24	2005	4	Residential		Constructed	2021-12-19	N/A	1600	2839S7	00-004	-	21120	0%	2112	0	0	-	2112





ZONE-3, WARD-Dundaheada(27)

Sr. No	Mohalla_Nam e	Govt_Plot Id	Owner_Nam e	Fath er_Nam e & Hus band_Nam e	Road Nam e	Mobile_Nu mber	Occ upancy _Statu s	Plot_Are a	Total_Are a_On_Gr ound_Flo or	Total_ Rented _Resid ential_ Builtup _Area	Total_ Self_ Resid ential_ Built up_Are a	Hou se_ Typ e	Roa d_ Wid th	Constru ction_Y ear	House _Numb er	Hou se_ Cat egor y	Rat e_ Multipl ier	Con stru ction_Statu s	Surv ey_ Start_ Date	Old _Pr ope rty_ Tax _Id	Total_ Built_ Up_Are a	Gis_Ma p_Parc el_Id	Prop erty _Lab el	Old_Arv	New_Arv	Arv_Diff erence	Property Tax(10%)	Wat er_T ax	Sew erag e_T ax	Old_T ax	New_T ax
1063	Cross ing Republic	A-8	N/A		Panc hsh el Crossing Vijay Nagar		Self Occupie d	1600	1600	0	1600	Pak ka	TwelveT o24	2005	101	Resi dential		Con stru cted	202 1-12- 19	N/A	1600	2839S7	01-001	-	21120	0%	2112	0	0	-	2112
1064	Cross ing Republic	A-8	N/A		Panc hsh el Crossing Vijay Nagar		Self Occupie d	1600	1600	0	1600	Pak ka	TwelveT o24	2005	102	Resi dential		Con stru cted	202 1-12- 19	N/A	1600	2839S7	01-002	-	21120	0%	2112	0	0	-	2112
1065	Cross ing Republic	A-8	Raje sh Singh And Mala Singh		Panc hsh el Crossing Vijay Nagar Ghaziabad	9969222691	Self Occupie d	1600	1600	0	1600	Pak ka	TwelveT o24	2005	103	Resi dential		Con stru cted	202 1-12- 19	VN4 794 9	1600	2839S7	01-003	12776	21120	65%	2112	0	0	1278	2112





ZONE-3, WARD-Dundaheada(27)

Sr. No	Mohalla_Nam e	Gov t_Pl ot Id	Owner _Name	Fath er_ Name & Hus ban d_ Name	Road Name	Mobile_ Nu mber	Occ upancy _Sta tus	Plot_ Area	Total_ Area_ On_ G round_ Floor	Total_ Rented_ Resid ential_ Builtup_ Area	Total_ Self_ Resid ential_ Built up_ Area	Hou se_ Typ e	Roa d_ Wid th	Constru ction_ Year	House _Numb er	Hou se_ Cat egor y	Rat e_ Multipl ier	Con stru ction_ Statu s	Surv ey_ Start_ Date	Old _Pr ope rty_ Tax_ Id	Total_ Built_ Up_ Area	Gis_ Ma p_ Parc el_ Id	Prop erty _Lab el	Old_ Ar v	New_ Arv	Arv_ Diff erence	Property Tax(10%)	Wat er_ Tax	Sew erag e_ Tax	Old_ Tax	New_ Tax
1066	Cross ing Republic	A-8	N/A		Panc hshe el Crossing Vijay Nagar		Self Occ upie d	1600	1600	0	1600	Pak ka	Twel veT o24	2005	104	Resi den tial		Con stru cted	202 1-12- 19	N/A	1600	2839S7	01- 004	-	21120	0%	2112	0	0	-	2112
1067	Cross ing Republic	A-8	N/A		Panc hshe el Crossing Vijay Nagar		Self Occ upie d	1600	1600	0	1600	Pak ka	Twel veT o24	2005	201	Resi den tial		Con stru cted	202 1-12- 19	N/A	1600	2839S7	02- 001	-	21120	0%	2112	0	0	-	2112
1068	Cross ing Republic	A-8	Rek ha Khul lar And Deepak Khul lar	Deepak Khul lar	Panc hshe el Crossing Vijay Nagar Ghaziabad	9818578990	Self Occ upie d	1600	1600	0	1600	Pak ka	Twel veT o24	2005	202	Resi den tial		Con stru cted	202 1-12- 19	N/A	1600	2839S7	02- 002	-	21120	0%	2112	0	0	-	2112





ZONE-3, WARD-Dundaheada(27)

Sr. No	Mohalla_Name	Govt_Plot_Id	Owner_Name	Father_Name & Husband_Name	Road Name	Mobile Number	Occupancy Status	Plot Area	Total Area On Ground	Total Rented Residential Builtup Area	Total Self Residential Builtup Area	House Type	Road Width	Construction Year	House Number	House Category	Rate Multiplier	Construction Status	Survey Start Date	Old Property Tax Id	Total Built Up Area	Gis Map Parcel Id	Property Label	Old Arv	New Arv	Arv_Difference	Property Tax(10%)	Water Tax	Sewerage Tax	Old Tax	New Tax
1069	Crossing Republic	A-8	N/A		Panchsheel Crossing Vijay Nagar		Self Occupied	1600	1600	0	1600	Pakka	TwelveT o24	2005	203	Residential		Constructed	2022-09-03	N/A	1600	2839S7	02-003	-	21120	0%	2112	0	0	-	2112
1070	Crossing Republic	A-8	N/A		Panchsheel Crossing Vijay Nagar		Self Occupied	1600	1600	0	1600	Pakka	TwelveT o24	2005	204	Residential		Constructed	2021-12-19	N/A	1600	2839S7	02-004	-	21120	0%	2112	0	0	-	2112
1071	Crossing Republic	A-8	N/A		Panchsheel Crossing Vijay Nagar		Self Occupied	1600	1600	0	1600	Pakka	TwelveT o24	2005	301	Residential		Constructed	2021-12-19	N/A	1600	2839S7	03-001	-	21120	0%	2112	0	0	-	2112





ZONE-3, WARD-Dundaheada(27)

Sr. No	Mohalla_Name	Govt_Plot_Id	Owner_Name	Father_Name & Husband_Name	Road Name	Mobile Number	Occupancy Status	Plot Area	Total Area On Ground Floor	Total Rented Residential Builtup Area	Total Self Residential Builtup Area	House Type	Road Width	Construction Year	House Number	House Category	Rate Multiplier	Construction Status	Survey Start Date	Old Property Tax Id	Total Built Up Area	Gis_Map_Parcels_Id	Property Label	Old Arv	New Arv	Arv_Difference	Property Tax(10%)	Water Tax	Sewerage Tax	Old Tax	New Tax
1072	Crossing Republic	A-8	Ajit Kumar Thakur And Usha Kiran		Panchsheel Crossing Vijayar Ghaziabad		Self Occupied	1600	1600	0	1600	Pakka	Twelve 24	2005	302	Residential		Constructed	2021-12-19	VN46548	1600	2839S7	03-002	13601	21120	55%	2112	0	0	1360	2112
1073	Crossing Republic	A-8	Kumar Singh		Panchsheel Crossing Vijayar Nagar		Self Occupied	1600	1600	0	1600	Pakka	Twelve 24	2005	303	Residential		Constructed	2021-12-19	N/A	1600	2839S7	03-003	-	21120	0%	2112	0	0	-	2112
1074	Crossing Republic	A-8	N/A		Panchsheel Crossing Vijayar Nagar		Self Occupied	1600	1600	0	1600	Pakka	Twelve 24	2005	304	Residential		Constructed	2021-12-19	N/A	1600	2839S7	03-004	-	21120	0%	2112	0	0	-	2112





ZONE-3, WARD-Dundaheada(27)

Sr. No	Mohalla_Name	Govt_Plot_Id	Owner_Name	Father_Name & Husband_Name	Road Name	Mobile Number	Occupancy Status	Plot Area	Total Area On Ground Floor	Total Rented Residential Builtup Area	Total Self Residential Builtup Area	House Type	Road Width	Construction Year	House Number	House Category	Rate Multiplier	Construction Status	Survey Start Date	Old Property Tax Id	Total Builtup Area	Gis Map Parcel Id	Property Label	Old Arv	New Arv	Arv_Difference	Property Tax(10%)	Water Tax	Sewerage Tax	Old Tax	New Tax
1075	Crossing Republic	A-8	Bharat Pathak	S.N Pathak	Panchsheel Crossing Vijay Nagar Ghaziabad	9810117052	Self Occupied	1600	1600	0	1600	Pakka	Twelve to 24	2005	401	Residential	Constructed	2021-12-19	N/A	1600	2839S7	04-001	-	21120	0%	2112	0	0	-	2112	
1076	Crossing Republic	A-8	Abhishek Kumar	And Manju Jha	Panchsheel Crossing Vijay Nagar Ghaziabad	9031014064	Self Occupied	1600	1600	0	1600	Pakka	Twelve to 24	2005	402	Residential	Constructed	2021-12-19	VN45799	1600	2839S7	04-002	15270	21120	38%	2112	0	0	1527	2112	





ZONE-3, WARD-Dundaheada(27)

Sr. No	Mohalla_Name	Govt_Plot_Id	Owner_Name	Father_Name & Husband_Name	Road Name	Mobile Number	Occupancy Status	Plot Area	Total Area On Ground	Total Rented Residential Builtup Area	Total Self Residential Builtup Area	House Type	Road Width	Construction Year	House Number	House Category	Rate Multiplier	Construction Status	Survey Start Date	Old Property Tax Id	Total Built Up Area	Gis Map Parcel Id	Property Label	Old Arv	New Arv	Arv_Difference	Property Tax(10%)	Water Tax	Sewerage Tax	Old Tax	New Tax
1077	Crossing Republic	A-8	Ranjana		Panchsheel Crossing Vijay Nagar		Rented	1600	1600	1600	0	Pakka	TwelveT o24	2005	403	Residential		Constructed	2021-12-19	N/A	1600	2839S7	04-003	-	23760	0%	2376	0	0	-	2376
1078	Crossing Republic	A-8	N/A		Panchsheel Crossing Vijay Nagar		Self Occupied	1600	1600	0	1600	Pakka	TwelveT o24	2005	404	Residential		Constructed	2021-12-19	N/A	1600	2839S7	04-004	-	21120	0%	2112	0	0	-	2112
1079	Crossing Republic	A-8	Vijender Singhal		Panchsheel Crossing Vijay Nagar		Rented	1600	1600	1600	0	Pakka	TwelveT o24	2005	501	Residential		Constructed	2021-12-19	N/A	1600	2839S7	05-001	-	23760	0%	2376	0	0	-	2376





ZONE-3, WARD-Dundaheada(27)

Sr. No	Mohalla_Name	Govt_Plot Id	Owner_Name	Father_Name & Husband_Name	Road Name	Mobile Number	Occupancy Status	Plot Area	Total Area On Ground	Total Rented Residential Builtup Area	Total Self Residential Builtup Area	House Type	Road Width	Construction Year	House Number	House Category	Rate Multiplier	Construction Status	Survey Start Date	Old Property Tax Id	Total Built Up Area	Gis_Map Parcel Id	Property Label	Old Arv	New Arv	Arv_Difference	Property Tax(10%)	Water Tax	Sewerage Tax	Old Tax	New Tax
1080	Crossing Republic	A-8	Prha Sukla		Panchsheel Crossing Vijay Nagar		Rented	1600	1600	1600	0	Pakka	TwelveT o24	2005	502	Residential		Constructed	2021-12-19	N/A	1600	2839S7	05-002	-	23760	0%	2376	0	0	-	2376
1081	Crossing Republic	A-8	Aneja Singh		Panchsheel Crossing Vijay Nagar		Self Occupied	1600	1600	0	1600	Pakka	TwelveT o24	2005	503	Residential		Constructed	2021-12-19	N/A	1600	2839S7	05-003	-	21120	0%	2112	0	0	-	2112
1082	Crossing Republic	A-8	N/A		Panchsheel Crossing Vijay Nagar		Self Occupied	1600	1600	0	1600	Pakka	TwelveT o24	2005	504	Residential		Constructed	2021-12-19	N/A	1600	2839S7	05-004	-	21120	0%	2112	0	0	-	2112





ZONE-3, WARD-Dundaheada(27)

Sr. No	Mohalla_Name	Govt_Plot Id	Owner_Name	Father_Name & Husband_Name	Road Name	Mobile Number	Occupancy Status	Plot Area	Total Area On Ground	Total Rented Residential Builtup Area	Total Self Residential Builtup Area	House Type	Road Width	Construction Year	House Number	House Category	Rate Multiplier	Construction Status	Survey Start Date	Old Property Tax Id	Total Builtup Area	Gis_Map_Parcel_Id	Property Label	Old Arv	New Arv	Arv_Difference	Property Tax(10%)	Water Tax	Sewerage Tax	Old Tax	New Tax
1083	Crossing Republic	A-8	N/A		Panchsheel Crossing Vijay Nagar		Self Occupied	1600	1600	0	1600	Pakka	TwelveT o24	2005	601	Residential		Constructed	2021-12-19	N/A	1600	2839S7	06-001	-	21120	0%	2112	0	0	-	2112
1084	Crossing Republic	A-8	V.K Sharma		Panchsheel Crossing Vijay Nagar		Rented	1600	1600	1600	0	Pakka	TwelveT o24	2005	602	Residential		Constructed	2021-12-19	N/A	1600	2839S7	06-002	-	23760	0%	2376	0	0	-	2376
1085	Crossing Republic	A-8	Shiv Kumar Singh	Danbahadur Singh	Panchsheel Crossing Vijay Nagar	9818566885	Self Occupied	1600	1600	0	1600	Pakka	TwelveT o24	2005	603	Residential		Constructed	2021-12-19	N/A	1600	2839S7	06-003	-	21120	0%	2112	0	0	-	2112





ZONE-3, WARD-Dundaheada(27)

Sr. No	Mohalla_Name	Govt_Plot Id	Owner_Name	Father_Name & Husband_Name	Road Name	Mobile Number	Occupancy Status	Plot Area	Total Area On Ground Floor	Total Rented Residential Builtup Area	Total Self Residential Builtup Area	House Type	Road Width	Construction Year	House Number	House Category	Rate Multiplier	Construction Status	Survey Start Date	Old Property Tax Id	Total Builtup Area	Gis_Map_Parcel_Id	Property Label	Old Arv	New Arv	Arv_Difference	Property Tax(10%)	Water Tax	Sewerage Tax	Old Tax	New Tax
1086	Crossing Republic	A-8	Ranjana Singhal	Vijender Kumar Singhal	Panchsheel Crossing Vijay Nagar Ghaziaba		Self Occupied	1600	1600	0	1600	Pakka	TwelveT o24	2005	603	Residential		Constructed	2021-12-19	N/A	1600	2839S7	06-004	-	21120	0%	2112	0	0	-	2112
1087	Crossing Republic	A-8	Sunil Shrivastava		Panchsheel Crossing Vijay Nagar		Rented	1600	1600	1600	0	Pakka	TwelveT o24	2005	701	Residential		Constructed	2021-12-19	N/A	1600	2839S7	07-001	-	23760	0%	2376	0	0	-	2376
1088	Crossing Republic	A-8	N/A		Panchsheel Crossing Vijay Nagar		Self Occupied	1600	1600	0	1600	Pakka	TwelveT o24	2005	702	Residential		Constructed	2021-12-19	N/A	1600	2839S7	07-002	-	21120	0%	2112	0	0	-	2112





ZONE-3, WARD-Dundaheada(27)

Sr. No	Mohalla_Name	Govt_Plot_Id	Owner_Name	Father_Name & Husband_Name	Road Name	Mobile Number	Occupancy Status	Plot Area	Total Area On Ground	Total Rented Residential Builtup Area	Total Self Residential Builtup Area	House Type	Road Width	Construction Year	House Number	House Category	Rate Multiplier	Construction Status	Survey Start Date	Old Property Tax Id	Total Built Up Area	Gis Map Parcel Id	Property Label	Old Arv	New Arv	Arv Difference	Property Tax(10%)	Water Tax	Sewerage Tax	Old Tax	New Tax
1089	Crossing Republic	A-8	Ankit Sahi		Panchsheel Crossing Vijay Nagar		Rented	1600	1600	1600	0	Pakka	TwelveT o24	2005	703	Residential		Constructed	2021-12-19	N/A	1600	2839S7	07-003	-	23760	0%	2376	0	0	-	2376
1090	Crossing Republic	A-8	Priyanka	Ricky	Panchsheel Crossing Vijay Nagar		Self Occupied	1600	1600	0	1600	Pakka	TwelveT o24	2005	704	Residential		Constructed	2021-12-19	N/A	1600	2839S7	07-004	-	21120	0%	2112	0	0	-	2112
1091	Crossing Republic	A-8	N/A		Panchsheel Crossing Vijay Nagar		Self Occupied	1600	1600	0	1600	Pakka	TwelveT o24	2005	801	Residential		Constructed	2021-12-19	N/A	1600	2839S7	08-001	-	21120	0%	2112	0	0	-	2112





ZONE-3, WARD-Dundaheada(27)

Sr. No	Mohalla_Name	Govt_Plot_Id	Owner_Name	Father_Name & Husband_Name	Road Name	Mobile_Number	Occupancy_Status	Plot_Area	Total_Area_On_Ground_Floor	Total_Rented_Residential_Builtup_Area	Total_Self_Residential_Builtup_Area	House_Type	Road_Width	Construction_Year	House_Number	House_Category	Rate_Multiplier	Construction_Status	Survey_Start_Date	Old_Property_Tax_Id	Total_Builtup_Area	Gis_Map_Parcels_Id	Property_Label	Old_Arv	New_Arv	Arv_Difference	Property_Tax(10%)	Water_Tax	Sewerage_Tax	Old_Tax	New_Tax
1092	Crossing Republic	A-8	Syed Shiraz Mehdi And Sara Mehdi		Panchsheel Crossing Vijay Nagar Ghaziabad		Self Occupied	1600	1600	0	1600	Pakka	TwelveT o24	2005	802	Residential		Constructed	2021-12-19	VN45769	1600	2839S7	08-002	15295	21120	38%	2112	0	0	1530	2112
1093	Crossing Republic	A-8	Prmod Tirpathi	ARP IYANTIRP ATHI	Panchsheel Crossing Vijay Nagar	8882914040	Self Occupied	1600	1600	0	1600	Pakka	TwelveT o24	2005	803	Residential		Constructed	2021-12-19	N/A	1600	2839S7	08-003	-	21120	0%	2112	0	0	-	2112
1094	Crossing Republic	A-8	N/A		Panchsheel Crossing Vijay Nagar		Self Occupied	1600	1600	0	1600	Pakka	TwelveT o24	2005	804	Residential		Constructed	2021-12-19	N/A	1600	2839S7	08-004	-	21120	0%	2112	0	0	-	2112





ZONE-3, WARD-Dundaheada(27)

Sr. No	Mohalla_Name	Govt_Plot Id	Owner_Name	Father_Name & Husband_Name	Road Name	Mobile Number	Occupancy Status	Plot Area	Total Area On Ground	Total Rented Residential Builtup Area	Total Self Residential Builtup Area	House Type	Road Width	Construction Year	House Number	House Category	Rate Multiplier	Construction Status	Survey Start Date	Old Property Tax Id	Total Built Up Area	Gis Map Parcel Id	Property Label	Old Arv	New Arv	Arv Difference	Property Tax(10%)	Water Tax	Sewerage Tax	Old Tax	New Tax
1095	Crossing Republic	A-8	N/A		Panchsheel Crossing Vijay Nagar		Self Occupied	1600	1600	0	1600	Pakka	TwelveT o24	2005	901	Residential		Constructed	2021-12-19	N/A	1600	283957	09-001	-	21120	0%	2112	0	0	-	2112
1096	Crossing Republic	A-8	N/A		Panchsheel Crossing Vijay Nagar		Self Occupied	1600	1600	0	1600	Pakka	TwelveT o24	2005	902	Residential		Constructed	2021-12-19	N/A	1600	283957	09-002	-	21120	0%	2112	0	0	-	2112
1097	Crossing Republic	A-8	N/A		Panchsheel Crossing Vijay Nagar		Self Occupied	1600	1600	0	1600	Pakka	TwelveT o24	2005	903	Residential		Constructed	2021-12-19	N/A	1600	283957	09-003	-	21120	0%	2112	0	0	-	2112





ZONE-3, WARD-Dundaheada(27)

Sr. No	Mohalla_Name	Govt_Plot Id	Owner_Name	Father_Name & Husband_Name	Road Name	Mobile Number	Occupancy Status	Plot Area	Total Area On Ground	Total Rented Residential Builtup Area	Total Self Residential Builtup Area	House Type	Road Width	Construction Year	House Number	House Category	Rate Multiplier	Construction Status	Survey Start Date	Old Property Tax Id	Total Builtup Area	Gis Map Parcel Id	Property Label	Old Arv	New Arv	Arv Difference	Property Tax(10%)	Water Tax	Sewerage Tax	Old Tax	New Tax
1098	Crossing Republic	A-8	Sneha Sinha		Panchsheel Crossing Vijay Nagar	7782911118	Self Occupied	1600	1600	0	1600	Pakka	TwelveT o24	2005	904	Residential		Constructed	2021-12-19	VN47965	1600	283957	09-004	12776	21120	65%	2112	0	0	1278	2112
1099	Crossing Republic	A-8	Uma Garag	R.K Garag	Panchsheel Crossing Vijay Nagar	9650994410	Self Occupied	1600	1600	0	1600	Pakka	TwelveT o24	2005	1001	Residential		Constructed	2021-12-19	N/A	1600	283957	10-001	-	21120	0%	2112	0	0	-	2112
1100	Crossing Republic	A-8	Grih Chand		Panchsheel Crossing Vijay Nagar		Rented	1600	1600	1600	0	Pakka	TwelveT o24	2005	1002	Residential		Constructed	2021-12-19	N/A	1600	283957	10-002	-	23760	0%	2376	0	0	-	2376





ZONE-3, WARD-Dundaheada(27)

Sr. No	Mohalla_Name	Govt_Plot_Id	Owner_Name	Father_Name & Husband_Name	Road Name	Mobile Number	Occupancy Status	Plot Area	Total Area_On_Ground_Floor	Total Rented_Residential_Builtup_Area	Total_Self_Residential_Builtup_Area	House Type	Road Width	Construction Year	House Number	House Category	Rate Multiplier	Construction Status	Survey Start Date	Old_Property_Tax_Id	Total Built Up Area	Gis_Map_Parcel_Id	Property Label	Old Arv	New Arv	Arv_Difference	Property Tax(10%)	Water Tax	Sewerage Tax	Old Tax	New Tax
1101	Crossing Republic	A-8	N/A		Panchsheel Crossing Vijay Nagar		Self Occupied	1600	1600	0	1600	Pakka	TwelveT o24	2005	1003	Residential		Constructed	2021-12-19	N/A	1600	283957	10-003	-	21120	0%	2112	0	0	-	2112
1102	Crossing Republic	A-8	N/A		Panchsheel Crossing Vijay Nagar		Self Occupied	1600	1600	0	1600	Pakka	TwelveT o24	2005	1004	Residential		Constructed	2021-12-19	N/A	1600	283957	10-004	-	21120	0%	2112	0	0	-	2112





ZONE-3, WARD-Dundaheada(27)

Sr. No	Mohalla_Nam e	Gov t_Pl ot Id	Owner _Name	Fath er_ Name & Hus band_ Name	Road Name	Mobile_ Nu mber	Occ upancy _Sta tus	Plot_ Area	Total_ Area_ On_ G round_ Floor	Total_ Rented_ Resid ential_ Builtup_ Area	Total_ Self_ Resid ential_ Built up_ Area	Hou se_ Typ e	Roa d_ Wid th	Constru ction_ Year	House _Numb er	Hou se_ Cat egor y	Rat e_ Multipl ier	Con stru ctio n_ Stat us	Surv ey_ Star t_ Date	Old _Pr ope rty_ Tax_ Id	Total_ Built_ Up_ Area	Gis_ Ma p_ Parc el_ Id	Prop erty _Lab el	Old_ Ar v	New_ Arv	Arv_ Diff erence	Property Tax(10%)	Wat er_ Tax	Sew erage_ Tax	Old_ Tax	New_ Tax
1103	Cross ing Republic	A-8	Ankit Bhardwaj And Satyawati Sharma		Panchshel Crossing Vijay Nagar Ghaziabad	9958341919	Self Occupied	1600	1600	0	1600	Pakka	TwelveT o24	2005	1101	Residential		Constructed	2021-12-19	VN46275	1600	2839S7	11-001	10695	21120	97%	2112	0	0	1070	2112
1104	Cross ing Republic	A-8	Vivek Sharma		Panchshel Crossing Vijay Nagar		Rented	1600	1600	1600	0	Pakka	TwelveT o24	2005	1102	Residential		Constructed	2021-12-19	N/A	1600	2839S7	11-002	-	23760	0%	2376	0	0	-	2376





ZONE-3, WARD-Dundaheada(27)

Sr. No	Mohalla_Name	Govt_Plot_Id	Owner_Name	Father_Name & Husband_Name	Road Name	Mobile Number	Occupancy Status	Plot Area	Total Area On Ground	Total Rented Residential Builtup Area	Total Self Residential Builtup Area	House Type	Road Width	Construction Year	House Number	House Category	Rate Multiplier	Construction Status	Survey Start Date	Old Property Tax Id	Total Built Up Area	Gis Map Parcel Id	Property Label	Old Arv	New Arv	Arv_Difference	Property Tax(10%)	Water Tax	Sewerage Tax	Old Tax	New Tax
1105	Crossing Republic	A-8	N/A		Panchsheel Crossing Vijay Nagar		Self Occupied	1600	1600	0	1600	Pakka	TwelveT o24	2005	1103	Residential		Constructed	2021-12-19	N/A	1600	2839S7	11-003	-	21120	0%	2112	0	0	-	2112
1106	Crossing Republic	A-8	N/A		Panchsheel Crossing Vijay Nagar		Self Occupied	1600	1600	0	1600	Pakka	TwelveT o24	2005	1104	Residential		Constructed	2021-12-19	N/A	1600	2839S7	11-004	-	21120	0%	2112	0	0	-	2112
1107	Crossing Republic	A-8	N/A		Panchsheel Crossing Vijay Nagar		Self Occupied	1600	1600	0	1600	Pakka	TwelveT o24	2005	1201	Residential		Constructed	2021-12-19	N/A	1600	2839S7	12-001	-	21120	0%	2112	0	0	-	2112





ZONE-3, WARD-Dundaheada(27)

Sr. No	Mohalla_Name	Govt_Plot_Id	Owner_Name	Father_Name & Husband_Name	Road Name	Mobile Number	Occupancy Status	Plot Area	Total Area On Ground	Total Rented Residential Builtup Area	Total Self Residential Builtup Area	House Type	Road Width	Construction Year	House Number	House Category	Rate Multiplier	Construction Status	Survey Start Date	Old Property Tax Id	Total Built Up Area	Gis Map Parcel Id	Property Label	Old Arv	New Arv	Arv_Difference	Property Tax(10%)	Water Tax	Sewerage Tax	Old Tax	New Tax
1108	Crossing Republic	A-8	Amit Mahajan		Panchsheel Crossing Vijay Nagar	9560179406	Rented	1600	1600	1600	0	Pakka	TwelveT o24	2005	1202	Residential		Constructed	2021-12-19	N/A	1600	2839S7	12-002	-	23760	0%	2376	0	0	-	2376
1109	Crossing Republic	A-8	Gurvinder Singh		Panchsheel Crossing Vijay Nagar		Rented	1600	1600	1600	0	Pakka	TwelveT o24	2005	1203	Residential		Constructed	2021-12-19	N/A	1600	2839S7	12-003	-	23760	0%	2376	0	0	-	2376
1110	Crossing Republic	A-8	Mazumdar Singh		Panchsheel Crossing Vijay Nagar		Self Occupied	1600	1600	0	1600	Pakka	TwelveT o24	2005	1204	Residential		Constructed	2021-12-19	N/A	1600	2839S7	12-004	-	21120	0%	2112	0	0	-	2112





ZONE-3, WARD-Dundaheada(27)

Sr. No	Mohalla_Name	Govt_Plot Id	Owner_Name	Father_Name & Husband_Name	Road Name	Mobile Number	Occupancy Status	Plot Area	Total Area On Ground	Total Rented Residential Builtup Area	Total Self Residential Builtup Area	House Type	Road Width	Construction Year	House Number	House Category	Rate Multiplier	Construction Status	Survey Start Date	Old Property Tax Id	Total Builtup Area	Gis Map Parcel Id	Property Label	Old Arv	New Arv	Arv Difference	Property Tax(10%)	Water Tax	Sewerage Tax	Old Tax	New Tax
1111	Crossing Republic	A-8	Manish Gupta	SARAL KUMAR GUPTA	Panchsheel Crossing Vijay Nagar Ghaz	8287038533	Self Occupied	1600	1600	0	1600	Pakka	Twelve to 24	2005	1301	Residential		Constructed	2021-12-19	N/A	1600	2839S7	13-001	-	21120	0%	2112	0	0	-	2112
1112	Crossing Republic	A-8	Gaurav Goyal		Panchsheel Crossing Vijay Nagar		Self Occupied	1600	1600	0	1600	Pakka	Twelve to 24	2005	1302	Residential		Constructed	2021-12-19	N/A	1600	2839S7	13-002	-	21120	0%	2112	0	0	-	2112
1113	Crossing Republic	A-8	N/A		Panchsheel Crossing Vijay Nagar		Self Occupied	1600	1600	0	1600	Pakka	Twelve to 24	2005	1303	Residential		Constructed	2021-12-19	N/A	1600	2839S7	13-003	-	21120	0%	2112	0	0	-	2112





ZONE-3, WARD-Dundaheada(27)

Sr. No	Mohalla_Name	Govt_Plot Id	Owner_Name	Father_Name & Husband_Name	Road Name	Mobile Number	Occupancy Status	Plot Area	Total Area On Ground	Total Rented Residential Builtup Area	Total Self Residential Builtup Area	House Type	Road Width	Construction Year	House Number	House Category	Rate Multiplier	Construction Status	Survey Start Date	Old Property Tax Id	Total Builtup Area	Gis Map Parcel Id	Property Label	Old Arv	New Arv	Arv_Difference	Property Tax(10%)	Water Tax	Sewerage Tax	Old Tax	New Tax
1114	Crossing Republic	A-8	N/A		Panchsheel Crossing Vijay Nagar		Self Occupied	1600	1600	0	1600	Pakka	TwelveT o24	2005	1304	Residential		Constructed	2021-12-19	N/A	1600	2839S7	13-004	-	21120	0%	2112	0	0	-	2112
1115	Crossing Republic	A-8	N/A		Panchsheel Crossing Vijay Nagar		Self Occupied	1600	1600	0	1600	Pakka	TwelveT o24	2005	1401	Residential		Constructed	2021-12-19	N/A	1600	2839S7	14-001	-	21120	0%	2112	0	0	-	2112
1116	Crossing Republic	A-8	Aditya Prakash	SUJIT LAL	Panchsheel Crossing Vijay Nagar	7503238884	Self Occupied	1600	1600	0	1600	Pakka	TwelveT o24	2005	1402	Residential		Constructed	2021-12-19	N/A	1600	2839S7	14-002	-	21120	0%	2112	0	0	-	2112





ZONE-3, WARD-Dundaheada(27)

Sr. No	Mohalla_Nam e	Govt_Plot Id	Owner_Nam e	Fath er_Nam e & Hus band_Nam e	Road Nam e	Mobile_Nu mber	Occ upancy _Statu s	Plot_Are a	Total_Are a_On_G round_Floor	Total_Rent ed_Resid ential_Built up_Are a	Total_Self_ Resid ential_Built up_Are a	Hou se_Typ e	Roa d_Wid th	Constru ction_Y ear	House _Numb er	Hou se_Cat egor y	Rat e_Mul tiplie r	Con stru ction_Statu s	Surv ey_Star t_D ate	Old _Pr ope rty_Tax _Id	Total_Built_ Up_Are a	Gis_Ma p_Parc el_Id	Prop erty _Lab el	Old_Ar v	New_Arv	Arv_Diff erence	Property Tax(10%)	Wat er_T ax	Sew erag e_T ax	Old_T ax	New_T ax
1117	Cross ing Repu blic	A-8	N/A		Panc hshe el Cros sing Vijay Naga r		Self Occ upie d	1600	1600	0	1600	Pak ka	Twe lveT o24	2005	1403	Resi dent ial		Con stru cted	202 1-12- 19	N/A	1600	283957	14- 003	-	21120	0%	2112	0	0	-	2112
1118	Cross ing Repu blic	A-8	Jaya nta Maj umdar And Lipika Maj umdar		Panc hshe el Cros sing Vijay Naga r Ghaz iabad	9987035788	Ren ted	1600	1600	1600	0	Pak ka	Twe lveT o24	2005	1404	Resi dent ial		Con stru cted	202 1-12- 19	VN4 796 1	1600	283957	14- 004	12776	23760	86%	2376	0	0	1278	2376

ZONE-3, WARD-Dundaheada(27)

Sr. No	Mohalla_Name	Govt_Plot Id	Owner_Name	Father_Name & Husband_Name	Road Name	Mobile Number	Occupancy Status	Plot Area	Total Area On Ground Floor	Total Rented Residential Builtup Area	Total Self Residential Builtup Area	House Type	Road Width	Construction Year	House Number	House Category	Rate Multiplier	Construction Status	Survey Start Date	Old Property Tax Id	Total Built Up Area	Gis Map Parcel Id	Property Label	Old Arv	New Arv	Arv Difference	Property Tax(10%)	Water Tax	Sewerage Tax	Old Tax	New Tax
1119	Crossing Republic	A-8	Harsh Nath Mishra	G.mishra	Panchsheel Crossing Vijay Nagar		Self Occupied	1600	1600	0	1600	Pakka	TwelveT o24	2005	1501	Residential		Constructed	2021-12-19	N/A	1600	2839S7	15-001	-	21120	0%	2112	0	0	-	2112
1120	Crossing Republic	A-8	Shreya Prasad And Neelam Prasad		Panchsheel Crossing Vijay Nagar Ghaziabad		Self Occupied	1600	1600	0	1600	Pakka	TwelveT o24	2005	1502	Residential		Constructed	2021-12-19	VN45781	1600	2839S7	15-002	15295	21120	38%	2112	0	0	1530	2112
1121	Crossing Republic	A-8	Mr Prmanand Nagaraj	RAMB HAROSA NAGRAJ	Panchsheel Crossing Vijay Nagar	9004497150	Self Occupied	1600	1600	0	1600	Pakka	TwelveT o24	2005	1503	Residential		Constructed	2021-12-19	N/A	1600	2839S7	15-003	-	21120	0%	2112	0	0	-	2112





ZONE-3, WARD-Dundaheada(27)

Sr. No	Mohalla_Name	Govt_Plot Id	Owner_Name	Father_Name & Husband_Name	Road Name	Mobile Number	Occupancy Status	Plot Area	Total Area On Ground	Total Rented Residential Builtup Area	Total Self Residential Builtup Area	House Type	Road Width	Construction Year	House Number	House Category	Rate Multiplier	Construction Status	Survey Start Date	Old Property Tax Id	Total Builtup Area	Gis_Map Parcel Id	Property Label	Old Arv	New Arv	Arv_Difference	Property Tax(10%)	Water Tax	Sewerage Tax	Old Tax	New Tax
1122	Crossing Republic	A-8	N/A		Panchsheel Crossing Vijay Nagar		Self Occupied	1600	1600	0	1600	Pakka	TwelveT o24	2005	1504	Residential		Constructed	2021-12-19	N/A	1600	2839S7	15-004	-	21120	0%	2112	0	0	-	2112
1123	Crossing Republic	A-8	N/A		Panchsheel Crossing Vijay Nagar		Rented	1600	1600	1600	0	Pakka	TwelveT o24	2005	1601	Residential		Constructed	2021-12-19	N/A	1600	2839S7	16-001	-	23760	0%	2376	0	0	-	2376
1124	Crossing Republic	A-8	Rupam Kumari		Panchsheel Crossing Vijay Nagar		Self Occupied	1600	1600	0	1600	Pakka	TwelveT o24	2005	1602	Residential		Constructed	2021-12-19	VN45782	1600	2839S7	16-002	15295	21120	38%	2112	0	0	1530	2112





ZONE-3, WARD-Dundaheada(27)

Sr. No	Mohalla_Nam e	Govt_Plot Id	Owner_Nam e	Father_Nam e & Hus band_Nam e	Road Nam e	Mobile_Nu mber	Occ upancy_Stat us	Plot_Are a	Total_Are a_On_G round_Floor	Total_Rented_Resid ential_Built up_Are a	Total_Self_Resid ential_Built up_Are a	Hou se_Typ e	Roa d_Wid th	Constru ction_Y ear	House _Numb er	Hou se_Cat egor y	Rat e_Mul tipl ier	Con stru ction_Stat us	Surv ey_Star t_D ate	Old _Pr ope rty_Tax _Id	Total_Built_Up_Are a	Gis_Ma p_Parc el_Id	Prop erty_Lab el	Old_Ar v	New_Ar v	Arv_Diff erence	Property Tax(10%)	Wat er_T ax	Sew erag e_T ax	Old_T ax	New_T ax
1125	Cross ing Repu blic	A-8	Kun dlu Sun dra Suja i Naik And Rac hna Suja i Naik	Bal Dev Kum ar	Panc hshe el Cross ing Vijay Naga r Ghaz iaba d	9810775847	Self Occ upie d	1600	1600	0	1600	Pak ka	Twe lveT o24	2005	1603	Resi den tial		Con stru cted	202 1-12-19	VN4 594 9	1600	2839S7	16-003	15308	21120	38%	2112	0	0	1531	2112
1126	Cross ing Repu blic	A-8	Rita Gupta		Panc hshe el Cross ing Vijay Naga r		Rented	1600	1600	1600	0	Pak ka	Twe lveT o24	2005	1604	Resi den tial		Con stru cted	202 1-12-19	N/A	1600	2839S7	16-004	-	23760	0%	2376	0	0	-	2376





ZONE-3, WARD-Dundaheada(27)

Sr. No	Mohalla_Name	Govt_Plot_Id	Owner_Name	Father_Name & Husband_Name	Road Name	Mobile Number	Occupancy Status	Plot Area	Total Area On Ground	Total Rented Residential Builtup Area	Total Self Residential Builtup Area	House Type	Road Width	Construction Year	House Number	House Category	Rate Multiplier	Construction Status	Survey Start Date	Old Property Tax Id	Total Builtup Area	Gis_Map_Parcels_Id	Property Label	Old Arv	New Arv	Arv_Difference	Property Tax(10%)	Water Tax	Sewerage Tax	Old Tax	New Tax
1127	Crossing Republic	A-8	N/A		Panchsheel Crossing Vijay Nagar		Self Occupied	1600	1600	0	1600	Pakka	TwelveT o24	2005	1701	Residential		Constructed	2021-12-19	N/A	1600	283957	17-001	-	21120	0%	2112	0	0	-	2112
1128	Crossing Republic	A-8	Prbhat Panday		Panchsheel Crossing Vijay Nagar		Rented	1600	1600	1600	0	Pakka	TwelveT o24	2005	1702	Residential		Constructed	2021-12-19	N/A	1600	283957	17-002	-	23760	0%	2376	0	0	-	2376
1129	Crossing Republic	A-8	V.D. Naik And Purnima Naik	shri bhagwat prasad Sharma	Panchsheel Crossing Vijay Nagar Ghaziabad	9711132099	Self Occupied	1600	1600	0	1600	Pakka	TwelveT o24	2005	1703	Residential		Constructed	2021-12-19	VN45950	1600	283957	17-003	15308	21120	38%	2112	0	0	1531	2112





ZONE-3, WARD-Dundaheada(27)

Sr. No	Mohalla_Name	Govt_Plot Id	Owner_Name	Father_Name & Husband_Name	Road Name	Mobile Number	Occupancy Status	Plot Area	Total Area_On_Ground_Floor	Total Rented_Residential_Builtup_Area	Total_Self_Residential_Builtup_Area	House Type	Road Width	Construction Year	House Number	House Category	Rate Multiplier	Construction Status	Survey Start Date	Old_Property_Tax_Id	Total Built Up Area	Gis_Map_Parcel_Id	Property Label	Old Arv	New Arv	Arv_Difference	Property Tax(10%)	Water Tax	Sewerage Tax	Old Tax	New Tax
1130	Crossing Republic	A-8	N/A		Panchsheel Crossing Vijay Nagar		Self Occupied	1600	1600	0	1600	Pakka	TwelveT o24	2005	1704	Residential		Constructed	2021-12-19	N/A	1600	283957	17-004	-	21120	0%	2112	0	0	-	2112
1131	Crossing Republic	A-8	Nakul Singh Sani	BHISAM SINGH SANI	Panchsheel Crossing Vijay Nagar	9911312414	Self Occupied	1600	1600	0	1600	Pakka	TwelveT o24	2005	1801	Residential		Constructed	2021-12-19	N/A	1600	283957	18-001	-	21120	0%	2112	0	0	-	2112





ZONE-3, WARD-Dundaheada(27)

Sr. No	Mohalla_Name	Govt_Plot Id	Owner_Name	Father_Name & Husband_Name	Road Name	Mobile Number	Occupancy Status	Plot Area	Total Area On Ground Floor	Total Rented Residential Builtup Area	Total Self Residential Builtup Area	House Type	Road Width	Construction Year	House Number	House Category	Rate Multiplier	Construction Status	Survey Start Date	Old Property Tax Id	Total Built Up Area	Gis_Map_Parcel_Id	Property Label	Old Arv	New Arv	Arv_Difference	Property Tax(10%)	Water Tax	Sewerage Tax	Old Tax	New Tax
1132	Crossing Republic	A-8	Yash Varadhan Tripathi And Ragini Tripathi	Jiteendra Singh Chauhan	Panchsheel Crossing Vijay Nagar Ghaziabad	9999130049	Self Occupied	1600	1600	0	1600	Pakka	TwelveT o24	2005	1802	Residential		Constructed	2021-12-19	VN47627	1600	2839S7	18-002	12776	21120	65%	2112	0	0	1278	2112
1133	Crossing Republic	A-8	Kanchana Kumari Sinha	Manhar Kirsana	Panchsheel Crossing Vijay Nagar Ghaziabad	9934777626	Self Occupied	1600	1600	0	1600	Pakka	TwelveT o24	2005	1803	Residential		Constructed	2021-12-19	N/A	1600	2839S7	18-003	-	21120	0%	2112	0	0	-	2112





ZONE-3, WARD-Dundaheada(27)

Sr. No	Mohalla_Name	Govt_Plot_Id	Owner_Name	Father_Name & Husband_Name	Road Name	Mobile Number	Occupancy Status	Plot Area	Total Area On Ground	Total Rented Residential Builtup Area	Total Self Residential Builtup Area	House Type	Road Width	Construction Year	House Number	House Category	Rate Multiplier	Construction Status	Survey Start Date	Old Property Tax Id	Total Builtup Area	Gis_Map_Parcels_Id	Property Label	Old Arv	New Arv	Arv_Difference	Property Tax(10%)	Water Tax	Sewerage Tax	Old Tax	New Tax
1134	Crossing Republic	A-8	Mohan Singh		Panchsheel Crossing Vijay Nagar	9999756370	Rented	1600	1600	1600	0	Pakka	TwelveT o24	2005	1804	Residential		Constructed	2021-12-19	N/A	1600	2839S7	18-004	-	23760	0%	2376	0	0	-	2376
1135	Crossing Republic	A-8	N/A		Panchsheel Crossing Vijay Nagar		Self Occupied	1600	1600	0	1600	Pakka	TwelveT o24	2005	1901	Residential		Constructed	2021-12-19	N/A	1600	2839S7	19-001	-	21120	0%	2112	0	0	-	2112
1136	Crossing Republic	A-8	Dheeraj Kumar	VIKRAM SINGH	Panchsheel Crossing Vijay Nagar		Self Occupied	1600	1600	0	1600	Pakka	TwelveT o24	2005	1902	Residential		Constructed	2021-12-19	N/A	1600	2839S7	19-002	-	21120	0%	2112	0	0	-	2112





ZONE-3, WARD-Dundaheada(27)

Sr. No	Mohalla_Nam e	Govt_Plot Id	Owner_Nam e	Father_Nam e & Hus band_Nam e	Road Nam e	Mobile_Nu mber	Occ upancy _Stat us	Plot_Are a	Total_Are a_On_G round_Floor	Total_Rented_Resid ential_Built up_Are a	Total_Self_Resid ential_Built up_Are a	Hou se_Typ e	Roa d_Wid th	Constru ction_Y ear	House _Numb er	Hou se_Cat egor y	Rat e_Mul tiplie r	Con stru ctio n_St atus	Surv ey_St ar t_D ate	Old _Pr ope rty_T ax _Id	Total_Built_Up_Are a	Gis_Ma p_Parc el_Id	Prop erty _Lab el	Old_Ar v	New_Arv	Arv_Diff erence	Property Tax(10%)	Wat er_T ax	Sew erag e_T ax	Old_T ax	New_T ax
1137	Cross ing Republic	A-8	Stuti Srivastav And Anuj Kumar Sinha	Anuj	Panchsheel Crossing Vijay Nagar Ghaziabad	9838998995	Self Occupied	1600	1600	0	1600	Pakka	TwelveT o24	2005	1903	Residential		Constructed	2021-12-19	VN47953	1600	2839S7	19-003	12776	21120	65%	2112	0	0	1278	2112
1138	Cross ing Republic	A-8	Anil Shod		Panchsheel Crossing Vijay Nagar	9871095612	Rented	1600	1600	1600	0	Pakka	TwelveT o24	2005	1904	Residential		Constructed	2021-12-19	N/A	1600	2839S7	19-004	-	23760	0%	2376	0	0	-	2376





ZONE-3, WARD-Dundaheada(27)

Sr. No	Mohalla_Name	Govt_Plot_Id	Owner_Name	Father_Name & Husband_Name	Road Name	Mobile Number	Occupancy Status	Plot Area	Total Area On Ground	Total Rented Residential Builtup Area	Total Self Residential Builtup Area	House Type	Road Width	Construction Year	House Number	House Category	Rate Multiplier	Construction Status	Survey Start Date	Old Property Tax Id	Total Built Up Area	Gis Map Parcel Id	Property Label	Old Arv	New Arv	Arv Difference	Property Tax(10%)	Water Tax	Sewerage Tax	Old Tax	New Tax
1139	Crossing Republic	A-8	N/A		Panchsheel Crossing Vijay Nagar		Self Occupied	1600	1600	0	1600	Pakka	TwelveT o24	2005	2001	Residential		Constructed	2021-12-19	N/A	1600	2839S7	20-001	-	21120	0%	2112	0	0	-	2112
1140	Crossing Republic	A-8	N/A		Panchsheel Crossing Vijay Nagar		Self Occupied	1600	1600	0	1600	Pakka	TwelveT o24	2005	2002	Residential		Constructed	2021-12-19	N/A	1600	2839S7	20-002	-	21120	0%	2112	0	0	-	2112
1141	Crossing Republic	A-8	N/A		Panchsheel Crossing Vijay Nagar		Self Occupied	1600	1600	0	1600	Pakka	TwelveT o24	2005	2003	Residential		Constructed	2021-12-19	N/A	1600	2839S7	20-003	-	21120	0%	2112	0	0	-	2112





ZONE-3, WARD-Dundaheada(27)

Sr. No	Mohalla_Name	Govt_Plot Id	Owner_Name	Father_Name & Husband_Name	Road Name	Mobile Number	Occupancy Status	Plot Area	Total Area On Ground	Total Rented Residential Builtup Area	Total Self Residential Builtup Area	House Type	Road Width	Construction Year	House Number	House Category	Rate Multiplier	Construction Status	Survey Start Date	Old Property Tax Id	Total Builtup Area	Gis Map Parcel Id	Property Label	Old Arv	New Arv	Arv Difference	Property Tax(10%)	Water Tax	Sewerage Tax	Old Tax	New Tax
1142	Crossing Republic	A-8	N/A		Panchsheel Crossing Vijay Nagar		Self Occupied	1600	1600	0	1600	Pakka	TwelveT o24	2005	2004	Residential		Constructed	2021-12-19	N/A	1600	2839S7	20-004	-	21120	0%	2112	0	0	-	2112
1143	Crossing Republic	A-8	Amitt Kumar	V.P SINGH	Panchsheel Crossing Vijay Nagar	9717198063	Self Occupied	1600	1600	0	1600	Pakka	TwelveT o24	2005	2101	Residential		Constructed	2021-12-19	N/A	1600	2839S7	21-001	-	21120	0%	2112	0	0	-	2112
1144	Crossing Republic	A-8	Neha Dey		Panchsheel Crossing Vijay Nagar		Rented	1600	1600	1600	0	Pakka	TwelveT o24	2005	2102	Residential		Constructed	2021-12-19	N/A	1600	2839S7	21-002	-	23760	0%	2376	0	0	-	2376





ZONE-3, WARD-Dundaheada(27)

Sr. No	Mohalla_Name	Govt_Plot_Id	Owner_Name	Father_Name & Husband_Name	Road Name	Mobile Number	Occupancy Status	Plot Area	Total Area On Ground	Total Rented Residential Builtup Area	Total Self Residential Builtup Area	House Type	Road Width	Construction Year	House Number	House Category	Rate Multiplier	Construction Status	Survey Start Date	Old Property Tax Id	Total Builtup Area	Gis_Map_Parcel_Id	Property Label	Old Arv	New Arv	Arv_Difference	Property Tax(10%)	Water Tax	Sewerage Tax	Old Tax	New Tax
1145	Crossing Republic	A-8	Arc hna	Sanjay Kumar	Panchsheel Crossing Vijay Nagar		Self Occupied	1600	1600	0	1600	Pak ka	TwelveT o24	2005	2103	Residential		Constructed	2021-12-19	N/A	1600	2839S7	21-003	-	21120	0%	2112	0	0	-	2112
1146	Crossing Republic	A-8	N/A		Panchsheel Crossing Vijay Nagar		Self Occupied	1600	1600	0	1600	Pak ka	TwelveT o24	2005	2104	Residential		Constructed	2021-12-19	N/A	1600	2839S7	21-004	-	21120	0%	2112	0	0	-	2112
1147	Crossing Republic	A-8	N/A		Panchsheel Crossing Vijay Nagar		Self Occupied	1600	1600	0	1600	Pak ka	TwelveT o24	2005	2201	Residential		Constructed	2021-12-19	N/A	1600	2839S7	22-001	-	21120	0%	2112	0	0	-	2112





ZONE-3, WARD-Dundaheada(27)

Sr. No	Mohalla_Name	Govt_Plot_Id	Owner_Name	Father_Name & Husband_Name	Road Name	Mobile Number	Occupancy Status	Plot Area	Total Area On Ground	Total Rented Residential Builtup Area	Total Self Residential Builtup Area	House Type	Road Width	Construction Year	House Number	House Category	Rate Multiplier	Construction Status	Survey Start Date	Old Property Tax Id	Total Built Up Area	Gis_Map_Parcels_Id	Property Label	Old Arv	New Arv	Arv_Difference	Property Tax(10%)	Water Tax	Sewerage Tax	Old Tax	New Tax
1148	Crossing Republic	A-8	N/A		Panchsheel Crossing Vijay Nagar		Self Occupied	1600	1600	0	1600	Pakka	TwelveT o24	2005	2202	Residential		Constructed	2021-12-19	N/A	1600	2839S7	22-002	-	21120	0%	2112	0	0	-	2112
1149	Crossing Republic	A-8	N/A		Panchsheel Crossing Vijay Nagar		Self Occupied	1600	1600	0	1600	Pakka	TwelveT o24	2005	2203	Residential		Constructed	2021-12-19	N/A	1600	2839S7	22-003	-	21120	0%	2112	0	0	-	2112
1150	Crossing Republic	A-8	N/A		Panchsheel Crossing Vijay Nagar		Self Occupied	1600	1600	0	1600	Pakka	TwelveT o24	2005	2204	Residential		Constructed	2021-12-19	N/A	1600	2839S7	22-004	-	21120	0%	2112	0	0	-	2112





ZONE-3, WARD-Dundaheada(27)

Sr. No	Mohalla_Name	Govt_Plot_Id	Owner_Name	Father_Name & Husband_Name	Road Name	Mobile Number	Occupancy Status	Plot Area	Total Area On Ground	Total Rented Residential Builtup Area	Total Self Residential Builtup Area	House Type	Road Width	Construction Year	House Number	House Category	Rate Multiplier	Construction Status	Survey Start Date	Old Property Tax Id	Total Builtup Area	Gis_Map_Parcel_Id	Property Label	Old Arv	New Arv	Arv_Difference	Property Tax(10%)	Water Tax	Sewerage Tax	Old Tax	New Tax
1151	Crossing Republic	A-8	S.R Bains	DURGA DAS BAINS	Panchsheel Crossing Vijay Nagar	9953393950	Self Occupied	1600	1600	0	1600	Pakka	TwelveT o24	2005	2301	Residential		Constructed	2021-12-19	N/A	1600	283957	23-001	-	21120	0%	2112	0	0	-	2112
1152	Crossing Republic	A-8	N/A		Panchsheel Crossing Vijay Nagar		Self Occupied	1600	1600	0	1600	Pakka	TwelveT o24	2005	2302	Residential		Constructed	2021-12-19	N/A	1600	283957	23-002	-	21120	0%	2112	0	0	-	2112
1153	Crossing Republic	A-8	N/A		Panchsheel Crossing Vijay Nagar		Self Occupied	1600	1600	0	1600	Pakka	TwelveT o24	2005	2303	Residential		Constructed	2021-12-19	N/A	1600	283957	23-003	-	21120	0%	2112	0	0	-	2112





ZONE-3, WARD-Dundaheada(27)

Sr. No	Mohalla_Name	Govt_Plot_Id	Owner_Name	Father_Name & Husband_Name	Road Name	Mobile Number	Occupancy Status	Plot Area	Total Area On Ground	Total Rented Residential Builtup Area	Total Self Residential Builtup Area	House Type	Road Width	Construction Year	House Number	House Category	Rate Multiplier	Construction Status	Survey Start Date	Old Property Tax Id	Total Builtup Area	Gis_Map_Parcel_Id	Property Label	Old Arv	New Arv	Arv_Difference	Property Tax(10%)	Water Tax	Sewerage Tax	Old Tax	New Tax
1154	Crossing Republic	A-8	N/A		Panchsheel Crossing Vijay Nagar		Self Occupied	1600	1600	0	1600	Pakka	TwelveT o24	2005	2304	Residential		Constructed	2021-12-19	N/A	1600	2839S7	23-004	-	21120	0%	2112	0	0	-	2112
1155	Crossing Republic	A-8	N/A		Panchsheel Crossing Vijay Nagar		Self Occupied	1600	1600	0	1600	Pakka	TwelveT o24	2005	2401	Residential		Constructed	2021-12-19	N/A	1600	2839S7	24-001	-	21120	0%	2112	0	0	-	2112
1156	Crossing Republic	A-8	N/A		Panchsheel Crossing Vijay Nagar		Self Occupied	1600	1600	0	1600	Pakka	TwelveT o24	2005	2402	Residential		Constructed	2021-12-19	N/A	1600	2839S7	24-002	-	21120	0%	2112	0	0	-	2112





ZONE-3, WARD-Dundaheada(27)

Sr. No	Mohalla_Name	Govt_Plot Id	Owner_Name	Father_Name & Husband_Name	Road Name	Mobile Number	Occupancy Status	Plot Area	Total Area On Ground	Total Rented Residential Builtup Area	Total Self Residential Builtup Area	House Type	Road Width	Construction Year	House Number	House Category	Rate Multiplier	Construction Status	Survey Start Date	Old Property Tax Id	Total Builtup Area	Gis_Map_Parcel_Id	Property Label	Old Arv	New Arv	Arv_Difference	Property Tax(10%)	Water Tax	Sewerage Tax	Old Tax	New Tax
1157	Crossing Republic	A-8	Hardeep Kaur	Nitin Goswami	Panchsheel Crossing Vijay Nagar	8826727788	Self Occupied	1600	1600	0	1600	Pakka	TwelveT o24	2005	2403	Residential		Constructed	2021-12-19	N/A	1600	2839S7	24-003	-	21120	0%	2112	0	0	-	2112
1158	Crossing Republic	A-8	N/A		Panchsheel Crossing Vijay Nagar		Self Occupied	1600	1600	0	1600	Pakka	TwelveT o24	2005	2404	Residential		Constructed	2021-12-19	N/A	1600	2839S7	24-004	-	21120	0%	2112	0	0	-	2112
1159	Crossing Republic	A9	N/A		Panchsheel Crossing Vijay Nagar		Self Occupied	1200	1200	0	1200	Pakka	TwelveT o24	2005	1	Residential		Constructed	2021-12-19	N/A	1200	2839S8	00-001	-	15840	0%	1584	0	0	-	1584





ZONE-3, WARD-Dundaheada(27)

Sr. No	Mohalla_Name	Govt_Plot_Id	Owner_Name	Father_Name & Husband_Name	Road Name	Mobile Number	Occupancy Status	Plot Area	Total Area On Ground	Total Rented Residential Builtup Area	Total Self Residential Builtup Area	House Type	Road Width	Construction Year	House Number	House Category	Rate Multiplier	Construction Status	Survey Start Date	Old Property Tax Id	Total Built Up Area	Gis_Map_Parcel_Id	Property Label	Old Arv	New Arv	Arv_Difference	Property Tax(10%)	Water Tax	Sewerage Tax	Old Tax	New Tax
1160	Crossing Republic	A9	N/A		Panchsheel Crossing Vijay Nagar		Self Occupied	1800	1800	0	1800	Pakka	TwelveT o24	2005	2	Residential		Constructed	2021-12-19	N/A	1800	283958	00-002	-	23760	0%	2376	0	0	-	2376
1161	Crossing Republic	A9	N/A		Panchsheel Crossing Vijay Nagar		Self Occupied	1800	1800	0	1800	Pakka	TwelveT o24	2005	3	Residential		Constructed	2021-12-19	N/A	1800	283958	00-003	-	23760	0%	2376	0	0	-	2376
1162	Crossing Republic	A9	N/A		Panchsheel Crossing Vijay Nagar		Rented	1200	1200	1200	0	Pakka	TwelveT o24	2005	4	Residential		Constructed	2021-12-19	N/A	1200	283958	00-004	-	17820	0%	1782	0	0	-	1782





ZONE-3, WARD-Dundaheada(27)

Sr. No	Mohalla_Name	Govt_Plot Id	Owner_Name	Father_Name & Husband_Name	Road Name	Mobile Number	Occupancy Status	Plot Area	Total Area On Ground Floor	Total Rented Residential Builtup Area	Total Self Residential Builtup Area	House Type	Road Width	Construction Year	House Number	House Category	Rate Multiplier	Construction Status	Survey Start Date	Old Property Tax Id	Total Built Up Area	Gis_Map_Parcels_Id	Property Label	Old Arv	New Arv	Arv_Difference	Property Tax(10%)	Water Tax	Sewerage Tax	Old Tax	New Tax
1163	Crossing Republic	A9	Manoj Kumar Singh	Yogendra Kumar Singh	Panchsheel Crossing Vijay Nagar Ghaziabad	9911519655	Self Occupied	1800	1800	0	1800	Pakka	Twelve 24	2005	101	Residential		Constructed	2021-12-19	VN45804	1800	2839S8	01-001	13110	23760	81%	2376	0	0	1311	2376
1164	Crossing Republic	A9	N/A		Panchsheel Crossing Vijay Nagar		Rented	1800	1800	1800	0	Pakka	Twelve 24	2005	102	Residential		Constructed	2021-12-19	N/A	1800	2839S8	01-002	-	26730	0%	2673	0	0	-	2673
1165	Crossing Republic	A9	Markande Singh	Kapil Dev Singh	Panchsheel Crossing Vijay Nagar	9931536640	Self Occupied	1800	1800	0	1800	Pakka	Twelve 24	2005	103	Residential		Constructed	2021-12-19	N/A	1800	2839S8	01-003	-	23760	0%	2376	0	0	-	2376





ZONE-3, WARD-Dundaheada(27)

Sr. No	Mohalla_Name	Govt_Plot Id	Owner_Name	Father_Name & Husband_Name	Road Name	Mobile Number	Occupancy Status	Plot Area	Total Area On Ground Floor	Total Rented Residential Builtup Area	Total Self Residential Builtup Area	House Type	Road Width	Construction Year	House Number	House Category	Rate Multiplier	Construction Status	Survey Start Date	Old Property Tax Id	Total Builtup Area	Gis_Map_Parcels_Id	Property Label	Old Arv	New Arv	Arv_Difference	Property Tax(10%)	Water Tax	Sewerage Tax	Old Tax	New Tax
1166	Crossing Republic	A9	Hiral Chodhary	Ramprakash Chodhary	Panchsheel Crossing Vijay Nagar Ghaziaba	8789730661	Self Occupied	1800	1800	0	1800	Pakka	TwelveT o24	2005	104	Residential		Constructed	2021-12-19	N/A	1800	2839S8	01-004	-	23760	0%	2376	0	0	-	2376
1167	Crossing Republic	A9	N/A		Panchsheel Crossing Vijay Nagar		Self Occupied	1800	1800	0	1800	Pakka	TwelveT o24	2005	201	Residential		Constructed	2021-12-19	N/A	1800	2839S8	02-001	-	23760	0%	2376	0	0	-	2376
1168	Crossing Republic	A9	N/A		Panchsheel Crossing Vijay Nagar		Self Occupied	1800	1800	0	1800	Pakka	TwelveT o24	2005	202	Residential		Constructed	2021-12-19	N/A	1800	2839S8	02-002	-	23760	0%	2376	0	0	-	2376





ZONE-3, WARD-Dundaheada(27)

Sr. No	Mohalla_Name	Govt_Plot_Id	Owner_Name	Father_Name & Husband_Name	Road Name	Mobile Number	Occupancy Status	Plot Area	Total Area On Ground	Total Rented Residential Builtup Area	Total Self Residential Builtup Area	House Type	Road Width	Construction Year	House Number	House Category	Rate Multiplier	Construction Status	Survey Start Date	Old Property Tax Id	Total Builtup Area	Gis_Map_Parcel_Id	Property Label	Old Arv	New Arv	Arv_Difference	Property Tax(10%)	Water Tax	Sewerage Tax	Old Tax	New Tax
1169	Crossing Republic	A9	N/A		Panchsheel Crossing Vijay Nagar		Self Occupied	1800	1800	0	1800	Pakka	TwelveT o24	2005	203	Residential		Constructed	2021-12-19	N/A	1800	2839S8	02-003	-	23760	0%	2376	0	0	-	2376
1170	Crossing Republic	A9	N/A		Panchsheel Crossing Vijay Nagar		Self Occupied	1800	1800	0	1800	Pakka	TwelveT o24	2005	204	Residential		Constructed	2021-12-19	N/A	1800	2839S8	02-004	-	23760	0%	2376	0	0	-	2376
1171	Crossing Republic	A9	N/A		Panchsheel Crossing Vijay Nagar		Self Occupied	1800	1800	0	1800	Pakka	TwelveT o24	2005	301	Residential		Constructed	2021-12-19	N/A	1800	2839S8	03-001	-	23760	0%	2376	0	0	-	2376





ZONE-3, WARD-Dundaheada(27)

Sr. No	Mohalla_Name	Govt_Plot_Id	Owner_Name	Father_Name & Husband_Name	Road Name	Mobile Number	Occupancy Status	Plot Area	Total Area On Ground	Total Rented Residential Builtup Area	Total Self Residential Builtup Area	House Type	Road Width	Construction Year	House Number	House Category	Rate Multiplier	Construction Status	Survey Start Date	Old Property Tax Id	Total Built Up Area	Gis Map Parcel Id	Property Label	Old Arv	New Arv	Arv Difference	Property Tax(10%)	Water Tax	Sewerage Tax	Old Tax	New Tax
1172	Crossing Republic	A9	N/A		Panchsheel Crossing Vijay Nagar		Self Occupied	1800	1800	0	1800	Pakka	TwelveT o24	2005	302	Residential		Constructed	2021-12-19	N/A	1800	283958	03-002	-	23760	0%	2376	0	0	-	2376
1173	Crossing Republic	A9	Ajay Tiwari	Brijesh Kumar tiwari	Panchsheel Crossing Vijay Nagar	8585971202	Self Occupied	1800	1800	0	1800	Pakka	TwelveT o24	2005	303	Residential		Constructed	2021-12-19	N/A	1800	283958	03-003	-	23760	0%	2376	0	0	-	2376
1174	Crossing Republic	A9	Pawan Kumar	Netrapal Singh	Panchsheel Crossing Vijay Nagar	9212665174	Self Occupied	1800	1800	0	1800	Pakka	TwelveT o24	2005	304	Residential		Constructed	2021-12-19	N/A	1800	283958	03-004	-	23760	0%	2376	0	0	-	2376





ZONE-3, WARD-Dundaheada(27)

Sr. No	Mohalla_Name	Govt_Plot_Id	Owner_Name	Father_Name & Husband_Name	Road Name	Mobile Number	Occupancy Status	Plot Area	Total Area On Ground	Total Rented Residential Builtup Area	Total Self Residential Builtup Area	House Type	Road Width	Construction Year	House Number	House Category	Rate Multiplier	Construction Status	Survey Start Date	Old Property Tax Id	Total Built Up Area	Gis_Map_Parcels_Id	Property Label	Old Arv	New Arv	Arv_Difference	Property Tax(10%)	Water Tax	Sewerage Tax	Old Tax	New Tax
1175	Crossing Republic	A9	N/A		Panchsheel Crossing Vijay Nagar		Self Occupied	1800	1800	0	1800	Pakka	TwelveT o24	2005	401	Residential		Constructed	2021-12-19	N/A	1800	2839S8	04-001	-	23760	0%	2376	0	0	-	2376
1176	Crossing Republic	A9	N/A		Panchsheel Crossing Vijay Nagar		Rented	1800	1800	1800	0	Pakka	TwelveT o24	2005	402	Residential		Constructed	2021-12-19	N/A	1800	2839S8	04-002	-	26730	0%	2673	0	0	-	2673
1177	Crossing Republic	A9	N/A		Panchsheel Crossing Vijay Nagar		Self Occupied	1800	1800	0	1800	Pakka	TwelveT o24	2005	403	Residential		Constructed	2021-12-19	N/A	1800	2839S8	04-003	-	23760	0%	2376	0	0	-	2376





ZONE-3, WARD-Dundaheada(27)

Sr. No	Mohalla_Name	Govt_Plot_Id	Owner_Name	Father_Name & Husband_Name	Road Name	Mobile Number	Occupancy Status	Plot Area	Total Area On Ground	Total Rented Residential Builtup Area	Total Self Residential Builtup Area	House Type	Road Width	Construction Year	House Number	House Category	Rate Multiplier	Construction Status	Survey Start Date	Old Property Tax Id	Total Built Up Area	Gis Map Parcel Id	Property Label	Old Arv	New Arv	Arv_Difference	Property Tax(10%)	Water Tax	Sewerage Tax	Old Tax	New Tax
1178	Crossing Republic	A9	N/A		Panchsheel Crossing Vijay Nagar		Self Occupied	1800	1800	0	1800	Pakka	TwelveT o24	2005	404	Residential		Constructed	2021-12-19	N/A	1800	2839S8	04-004	-	23760	0%	2376	0	0	-	2376
1179	Crossing Republic	A9	Sonali Roy		Panchsheel Crossing Vijay Nagar		Rented	1800	1800	1800	0	Pakka	TwelveT o24	2005	501	Residential		Constructed	2021-12-19	N/A	1800	2839S8	05-001	-	26730	0%	2673	0	0	-	2673
1180	Crossing Republic	A9	N/A		Panchsheel Crossing Vijay Nagar		Self Occupied	1800	1800	0	1800	Pakka	TwelveT o24	2005	502	Residential		Constructed	2021-12-19	N/A	1800	2839S8	05-002	-	23760	0%	2376	0	0	-	2376





ZONE-3, WARD-Dundaheada(27)

Sr. No	Mohalla_Name	Govt_Plot_Id	Owner_Name	Father_Name & Husband_Name	Road Name	Mobile Number	Occupancy Status	Plot Area	Total Area On Ground	Total Rented Residential Builtup Area	Total Self Residential Builtup Area	House Type	Road Width	Construction Year	House Number	House Category	Rate Multiplier	Construction Status	Survey Start Date	Old Property Tax Id	Total Builtup Area	Gis_Map_Parcel_Id	Property Label	Old Arv	New Arv	Arv_Difference	Property Tax(10%)	Water Tax	Sewerage Tax	Old Tax	New Tax
1181	Crossing Republic	A9	N/A		Panchsheel Crossing Vijay Nagar		Self Occupied	1800	1800	0	1800	Pakka	TwelveT o24	2005	503	Residential		Constructed	2021-12-19	N/A	1800	2839S8	05-003	-	23760	0%	2376	0	0	-	2376
1182	Crossing Republic	A9	N/A		Panchsheel Crossing Vijay Nagar		Self Occupied	1800	1800	0	1800	Pakka	TwelveT o24	2005	504	Residential		Constructed	2021-12-19	N/A	1800	2839S8	05-004	-	23760	0%	2376	0	0	-	2376
1183	Crossing Republic	A9	N/A		Panchsheel Crossing Vijay Nagar		Self Occupied	1800	1800	0	1800	Pakka	TwelveT o24	2005	601	Residential		Constructed	2021-12-19	N/A	1800	2839S8	06-001	-	23760	0%	2376	0	0	-	2376





ZONE-3, WARD-Dundaheada(27)

Sr. No	Mohalla_Name	Govt_Plot_Id	Owner_Name	Father_Name & Husband_Name	Road Name	Mobile Number	Occupancy Status	Plot Area	Total Area On Ground	Total Rented Residential Builtup Area	Total Self Residential Builtup Area	House Type	Road Width	Construction Year	House Number	House Category	Rate Multiplier	Construction Status	Survey Start Date	Old Property Tax Id	Total Builtup Area	Gis_Map_Parcel_Id	Property Label	Old Arv	New Arv	Arv_Difference	Property Tax(10%)	Water Tax	Sewerage Tax	Old Tax	New Tax
1184	Crossing Republic	A9	N/A		Panchsheel Crossing Vijay Nagar		Self Occupied	1800	1800	0	1800	Pakka	TwelveT o24	2005	602	Residential		Constructed	2021-12-19	N/A	1800	2839S8	06-002	-	23760	0%	2376	0	0	-	2376
1185	Crossing Republic	A9	N/A		Panchsheel Crossing Vijay Nagar		Self Occupied	1800	1800	0	1800	Pakka	TwelveT o24	2005	603	Residential		Constructed	2021-12-19	N/A	1800	2839S8	06-003	-	23760	0%	2376	0	0	-	2376
1186	Crossing Republic	A9	N/A		Panchsheel Crossing Vijay Nagar		Self Occupied	1800	1800	0	1800	Pakka	TwelveT o24	2005	604	Residential		Constructed	2021-12-19	N/A	1800	2839S8	06-004	-	23760	0%	2376	0	0	-	2376





ZONE-3, WARD-Dundaheada(27)

Sr. No	Mohalla_Name	Govt_Plot Id	Owner_Name	Father_Name & Husband_Name	Road Name	Mobile Number	Occupancy Status	Plot Area	Total Area On Ground	Total Rented Residential Builtup Area	Total Self Residential Builtup Area	House Type	Road Width	Construction Year	House Number	House Category	Rate Multiplier	Construction Status	Survey Start Date	Old Property Tax Id	Total Builtup Area	Gis Map Parcel Id	Property Label	Old Arv	New Arv	Arv Difference	Property Tax(10%)	Water Tax	Sewerage Tax	Old Tax	New Tax
1187	Crossing Republic	A9	Ravindra Pandit		Panchsheel Crossing Vijay Nagar		Rented	1800	1800	1800	0	Pakka	Twelve to 24	2005	701	Residential		Constructed	2021-12-19	N/A	1800	283958	07-001	-	26730	0%	2673	0	0	-	2673
1188	Crossing Republic	A9	Amit Chauhan	an	Panchsheel Crossing Vijay Nagar	9990051585	Self Occupied	1800	1800	0	1800	Pakka	Twelve to 24	2005	702	Residential		Constructed	2021-12-19	N/A	1800	283958	07-002	-	23760	0%	2376	0	0	-	2376
1189	Crossing Republic	A9	N/A		Panchsheel Crossing Vijay Nagar		Self Occupied	1800	1800	0	1800	Pakka	Twelve to 24	2005	703	Residential		Constructed	2021-12-19	N/A	1800	283958	07-003	-	23760	0%	2376	0	0	-	2376





ZONE-3, WARD-Dundaheada(27)

Sr. No	Mohalla_Name	Govt_Plot_Id	Owner_Name	Father_Name & Husband_Name	Road_Name	Mobile_Number	Occupancy_Status	Plot_Area	Total_Area_On_Ground_Floor	Total_Rented_Residential_Builtup_Area	Total_Self_Residential_Builtup_Area	House_Type	Road_Width	Construction_Year	House_Number	House_Category	Rate_Multiplier	Construction_Status	Survey_Start_Date	Old_Property_Tax_Id	Total_Builtup_Area	Gis_Map_Parcel_Id	Property_Label	Old_Arv	New_Arv	Arv_Difference	Property_Tax(10%)	Water_Tax	Sewerage_Tax	Old_Tax	New_Tax
1190	Crossing Republic	A9	Himanshu Payal	H S payal	Panchsheel Crossing Vijay Nagar	8851386437	Self Occupied	1800	1800	0	1800	Pakka	TwelveT o24	2005	704	Residential		Constructed	2021-12-19	N/A	1800	283958	07-004	-	23760	0%	2376	0	0	-	2376
1191	Crossing Republic	A9	Niranjankumar		Panchsheel Crossing Vijay Nagar		Rented	1800	1800	1800	0	Pakka	TwelveT o24	2005	801	Residential		Constructed	2021-12-19	N/A	1800	283958	08-001	-	26730	0%	2673	0	0	-	2673





ZONE-3, WARD-Dundaheada(27)

Sr. No	Mohalla_Nam e	Gov t_Pl ot Id	Owner _Name	Fath er_ Name & Hus band_ Name	Road Name	Mobile_ Nu mber	Occ upancy _Sta tus	Plot_ Area	Total_ Area_ On_ G round_ Floor	Total_ Rented_ Resid ential_ Builtup_ Area	Total_ Self_ Resid ential_ Built up_ Area	Hou se_ Typ e	Roa d_ Wid th	Constru ction_ Year	House _Numb er	Hou se_ Cat egor y	Rat e_ Multipl ier	Con stru ction_ Stat us	Surv ey_ Start_ Date	Old _Pr operty_ Tax_ Id	Total_ Built_ Up_ Area	Gis_ Map_ Parcel_ Id	Prop erty_ Label	Old_ Ar v	New_ Arv	Arv_ Diff erence	Property Tax(10%)	Wat er_ Tax	Sew erage_ Tax	Old_ Tax	New_ Tax
1192	Cross ing Republic	A9	Har pal Singh Kak ar And Dhanbir Kaur Kak ar		Panc hsheel Crossing Vijay Nagar Ghaziabad	8918557987	Self Occupie d	1800	1800	0	1800	Pak ka	TwelveT o24	2005	802	Resi den tial		Con stru cted	202 1-12- 19	VN4 795 1	1800	2839S8	08- 002	10971	23760	117%	2376	0	0	1097	2376
1193	Cross ing Republic	A9	N/A		Panc hsheel Crossing Vijay Nagar		Self Occupie d	1800	1800	0	1800	Pak ka	TwelveT o24	2005	803	Resi den tial		Con stru cted	202 1-12- 19	N/A	1800	2839S8	08- 003	-	23760	0%	2376	0	0	-	2376





ZONE-3, WARD-Dundaheada(27)

Sr. No	Mohalla_Nam e	Govt_Plot Id	Owner_Nam e	Fath er_Nam e & Hus band_Nam e	Road Nam e	Mobile_Nu mber	Occ upancy_Stat us	Plot_Are a	Total_Are a_On_G round_Floor	Total_Rented_Resid ential_Builtup_Are a	Total_Self_Resid ential_Built up_Are a	Hou se_Typ e	Roa d_Wid th	Constru ction_Y ear	House _Numb er	Hou se_Cat egor y	Rat e_Mul tipli er	Con stru ction_Stat us	Surv ey_Star t_D ate	Old _Pr ope rty_Tax _Id	Total_Built_ Up_Are a	Gis_Ma p_Parc el_Id	Prop erty _Lab el	Old_Ar v	New_Arv	Arv_Diff erence	Property Tax(10%)	Wat er_T ax	Sew erag e_T ax	Old_T ax	New_T ax
1194	Cross ing Repu blic	A9	M K Muk harj ee		Panc hshel Crossing Vijay Nagar		Rented	1800	1800	1800	0	Pak ka	TwelveT o24	2005	804	Resi dential		Con stru cted	202 1-12-19	N/A	1800	2839S8	08-004	-	26730	0%	2673	0	0	-	2673
1195	Cross ing Repu blic	A9	N/A		Panc hshel Crossing Vijay Nagar		Self Occ upied	1800	1800	0	1800	Pak ka	TwelveT o24	2005	901	Resi dential		Con stru cted	202 1-12-19	N/A	1800	2839S8	09-001	-	23760	0%	2376	0	0	-	2376
1196	Cross ing Repu blic	A9	N/A		Panc hshel Crossing Vijay Nagar		Self Occ upied	1800	1800	0	1800	Pak ka	TwelveT o24	2005	902	Resi dential		Con stru cted	202 1-12-19	N/A	1800	2839S8	09-002	-	23760	0%	2376	0	0	-	2376

ZONE-3, WARD-Dundaheada(27)

Sr. No	Mohalla_Name	Govt_Plot Id	Owner_Name	Father_Name & Husband_Name	Road Name	Mobile Number	Occupancy Status	Plot Area	Total Area On Ground Floor	Total Rented Residential Builtup Area	Total Self Residential Builtup Area	House Type	Road Width	Construction Year	House Number	House Category	Rate Multiplier	Construction Status	Survey Start Date	Old Property Tax Id	Total Builtup Area	Gis Map Parcel Id	Property Label	Old Arv	New Arv	Arv Difference	Property Tax(10%)	Water Tax	Sewerage Tax	Old Tax	New Tax
1197	Crossing Republic	A9	N/A		Panchsheel Crossing Vijay Nagar		Self Occupied	1800	1800	0	1800	Pakka	TwelveT o24	2005	903	Residential		Constructed	2021-12-19	N/A	1800	283958	09-003	-	23760	0%	2376	0	0	-	2376
1198	Crossing Republic	A9	Manju Morya And Giriraj Singh		Panchsheel Crossing Vijay Nagar Ghaziabad	9873376649	Self Occupied	1800	1800	0	1800	Pakka	TwelveT o24	2005	904	Residential		Constructed	2021-12-19	N/A	1800	283958	09-004	-	23760	0%	2376	0	0	-	2376
1199	Crossing Republic	A9	N/A		Panchsheel Crossing Vijay Nagar		Rented	1800	1800	1800	0	Pakka	TwelveT o24	2005	1001	Residential		Constructed	2021-12-19	N/A	1800	283958	10-001	-	26730	0%	2673	0	0	-	2673





ZONE-3, WARD-Dundaheada(27)

Sr. No	Mohalla_Name	Govt_Plot_Id	Owner_Name	Father_Name & Husband_Name	Road Name	Mobile Number	Occupancy Status	Plot Area	Total Area On Ground Floor	Total Rented Residential Builtup Area	Total Self Residential Builtup Area	House Type	Road Width	Construction Year	House Number	House Category	Rate Multiplier	Construction Status	Survey Start Date	Old Property Tax Id	Total Built Up Area	Gis_Map_Parcels_Id	Property Label	Old Arv	New Arv	Arv_Difference	Property Tax(10%)	Water Tax	Sewerage Tax	Old Tax	New Tax
1200	Crossing Republic	A9	Bhushan Tyagi	Greetyagi	Panchsheel Crossing Vijay Nagar	8700654065	Self Occupied	1800	1800	0	1800	Pakka	TwelveT o24	2005	1002	Residential		Constructed	2021-12-19	N/A	1800	283958	10-002	-	23760	0%	2376	0	0	-	2376
1201	Crossing Republic	A9	Sambhu Nath Singh		Panchsheel Crossing Vijay Nagar		Rented	1800	1800	1800	0	Pakka	TwelveT o24	2005	1003	Residential		Constructed	2021-12-19	N/A	1800	283958	10-003	-	26730	0%	2673	0	0	-	2673
1202	Crossing Republic	A9	Karuna Nidhan And Vinita Kumari	Hari gowind tiwary	Panchsheel Crossing Vijay Nagar Ghaziabad	7719992371	Self Occupied	1800	1800	0	1800	Pakka	TwelveT o24	2005	1004	Residential		Constructed	2021-12-19	N/A	1800	283958	10-004	-	23760	0%	2376	0	0	-	2376





ZONE-3, WARD-Dundaheada(27)

Sr. No	Mohalla_Name	Govt_Plot_Id	Owner_Name	Father_Name & Husband_Name	Road Name	Mobile Number	Occupancy Status	Plot Area	Total Area On Ground	Total Rented Residential Builtup Area	Total Self Residential Builtup Area	House Type	Road Width	Construction Year	House Number	House Category	Rate Multiplier	Construction Status	Survey Start Date	Old Property Tax Id	Total Builtup Area	Gis_Map_Parcel_Id	Property Label	Old Arv	New Arv	Arv_Difference	Property Tax(10%)	Water Tax	Sewerage Tax	Old Tax	New Tax
1203	Crossing Republic	A9	N/A		Panchsheel Crossing Vijay Nagar		Self Occupied	1800	1800	0	1800	Pakka	TwelveT o24	2005	1101	Residential		Constructed	2021-12-19	N/A	1800	2839S8	11-001	-	23760	0%	2376	0	0	-	2376
1204	Crossing Republic	A9	N/A		Panchsheel Crossing Vijay Nagar		Self Occupied	1800	1800	0	1800	Pakka	TwelveT o24	2005	1102	Residential		Constructed	2021-12-19	N/A	1800	2839S8	11-002	-	23760	0%	2376	0	0	-	2376
1205	Crossing Republic	A9	N/A		Panchsheel Crossing Vijay Nagar		Self Occupied	1800	1800	0	1800	Pakka	TwelveT o24	2005	1103	Residential		Constructed	2021-12-19	N/A	1800	2839S8	11-003	-	23760	0%	2376	0	0	-	2376





ZONE-3, WARD-Dundaheada(27)

Sr. No	Mohalla_Name	Govt_Plot_Id	Owner_Name	Father_Name & Husband_Name	Road Name	Mobile Number	Occupancy Status	Plot Area	Total Area On Ground	Total Rented Residential Builtup Area	Total Self Residential Builtup Area	House Type	Road Width	Construction Year	House Number	House Category	Rate Multiplier	Construction Status	Survey Start Date	Old Property Tax Id	Total Builtup Area	Gis Map Parcel Id	Property Label	Old Arv	New Arv	Arv Difference	Property Tax(10%)	Water Tax	Sewerage Tax	Old Tax	New Tax
1206	Crossing Republic	A9	N/A		Panchsheel Crossing Vijay Nagar		Self Occupied	1800	1800	0	1800	Pakka	TwelveT o24	2005	1104	Residential		Constructed	2021-12-19	N/A	1800	283958	11-004	-	23760	0%	2376	0	0	-	2376
1207	Crossing Republic	A9	N/A		Panchsheel Crossing Vijay Nagar	8986872742	Rented	1800	1800	1800	0	Pakka	TwelveT o24	2005	1201	Residential		Constructed	2021-12-19	N/A	1800	283958	12-001	-	26730	0%	2673	0	0	-	2673
1208	Crossing Republic	A9	N/A		Panchsheel Crossing Vijay Nagar		Self Occupied	1800	1800	0	1800	Pakka	TwelveT o24	2005	1202	Residential		Constructed	2021-12-19	N/A	1800	283958	12-002	-	23760	0%	2376	0	0	-	2376





ZONE-3, WARD-Dundaheada(27)

Sr. No	Mohalla_Nam e	Govt_Plot Id	Owner_Nam e	Father_Nam e & Husb and_Nam e	Road Nam e	Mobile_Nu mber	Occu pancy_Statu s	Plot_Are a	Total_Are a_On_Gr ound_Flo or	Total_ Rented_ Resid ential_ Builtup_Are a	Total_Self_ Resid ential_ Built up_Are a	Hou se_Typ e	Roa d_Wid th	Constru ction_Y ear	House _Numb er	Hou se_Cat egor y	Rat e_Mul tipl ier	Con stru ction_Statu s	Surv ey_Star t_D ate	Old_Pr ope rty_Tax _Id	Total_ Built_ Up_Are a	Gis_Ma p_Parc el_Id	Prop erty_Lab el	Old_Ar v	New_Arv	Arv_Diff erence	Property Tax(10%)	Wat er_T ax	Sew erag e_T ax	Old_T ax	New_T ax
1209	Cross ing Repu blic	A9	N/A		Panc hsh el Cros sing Vijay Naga r		Self Occ upie d	1800	1800	0	1800	Pak ka	Twel veT o24	2005	1203	Resi dent ial		Con stru cted	202 1-12- 19	N/A	1800	283958	12- 003	-	23760	0%	2376	0	0	-	2376
1210	Cross ing Repu blic	A9	N/A		Panc hsh el Cros sing Vijay Naga r		Self Occ upie d	1800	1800	0	1800	Pak ka	Twel veT o24	2005	1204	Resi dent ial		Con stru cted	202 1-12- 19	N/A	1800	283958	12- 004	-	23760	0%	2376	0	0	-	2376
1211	Cross ing Repu blic	A9	Ank ush Gup ta And Meg ha Gup ta		Panc hsh el Cros sing Vijay Naga r Ghaziaba d	9953067472	Self Occ upie d	1800	1800	0	1800	Pak ka	Twel veT o24	2005	1301	Resi dent ial		Con stru cted	202 1-12- 19	VN4 795 4	1800	283958	13- 001	10971	23760	117%	2376	0	0	1097	2376





ZONE-3, WARD-Dundaheada(27)

Sr. No	Mohalla_Name	Govt_Plot Id	Owner_Name	Father_Name & Husband_Name	Road Name	Mobile_Number	Occupancy_Status	Plot_Area	Total_Area_On_Ground_Floor	Total_Rented_Residential_Builtup_Area	Total_Self_Residential_Builtup_Area	House_Type	Road_Width	Construction_Year	House_Number	House_Category	Rate_Multiplier	Construction_Status	Survey_Start_Date	Old_Property_Tax_Id	Total_Builtup_Area	Gis_Map_Parcel_Id	Property_Label	Old_Arv	New_Arv	Arv_Difference	Property_Tax(10%)	Water_Tax	Sewerage_Tax	Old_Tax	New_Tax
1212	Crossing Republic	A9	Uday Kumar And Usha Kumari		Panchsheel Crossing Vijay Nagar Ghaziabad	8895504111	Self Occupied	1800	1800	0	1800	Pakka	TwelveT o24	2005	1302	Residential		Constructed	2021-12-19	VN47879	1800	2839S8	13-002	10971	23760	117%	2376	0	0	1097	2376
1213	Crossing Republic	A9	N/A		Panchsheel Crossing Vijay Nagar		Self Occupied	1800	1800	0	1800	Pakka	TwelveT o24	2005	1303	Residential		Constructed	2021-12-19	N/A	1800	2839S8	13-003	-	23760	0%	2376	0	0	-	2376
1214	Crossing Republic	A9	N/A		Panchsheel Crossing Vijay Nagar		Self Occupied	1800	1800	0	1800	Pakka	TwelveT o24	2005	1304	Residential		Constructed	2021-12-19	N/A	1800	2839S8	13-004	-	23760	0%	2376	0	0	-	2376





ZONE-3, WARD-Dundaheada(27)

Sr. No	Mohalla_Nam e	Govt_Plot Id	Owner_Nam e	Father_Nam e & Hus band_Nam e	Road Nam e	Mobile_Nu mber	Occ upancy_Stat us	Plot_Are a	Total_Are a_On_G round_Floor	Total_Rented_Resid ential_Built up_Are a	Total_Self_Resid ential_Built up_Are a	Hou se_Typ e	Roa d_Wid th	Constru ction_Y ear	House _Numb er	Hou se_Cat egor y	Rat e_Multi pli er	Con stru ction_Stat us	Surv ey_Star t_D ate	Old _Pr ope rty_Tax _Id	Total_Built_ Up_Are a	Gis_Ma p_Parc el_Id	Prop erty _Lab el	Old_Ar v	New_Arv	Arv_Diff erence	Property Tax(10%)	Wat er_T ax	Sew erag e_T ax	Old_T ax	New_T ax
1215	Cross ing Repu blic	A9	Suje t Kumar And She la Ram Ratan Ver ma	baj nath pras ad	Panc hshe el Cross ing Vijay Naga r Ghaz iaba d	9953089109	Self Occ upie d	1800	1800	0	1800	Pak ka	Twe lveT o24	2005	1401	Resi den tial		Con stru cted	202 1-12- 19	N/A	1800	2839S8	14- 001	-	23760	0%	2376	0	0	-	2376
1216	Cross ing Repu blic	A9	Sayy ad Saul atur Reh man		Panc hshe el Cross ing Vijay Naga r Ghaz		Ren ted	1800	1800	1800	0	Pak ka	Twe lveT o24	2005	1402	Resi den tial		Con stru cted	202 1-12- 19	N/A	1800	2839S8	14- 002	-	26730	0%	2673	0	0	-	2673





ZONE-3, WARD-Dundaheada(27)

Sr. No	Mohalla_Name	Govt_Plot Id	Owner_Name	Father_Name & Husband_Name	Road Name	Mobile Number	Occupancy Status	Plot Area	Total Area On Ground Floor	Total Rented Residential Builtup Area	Total Self Residential Builtup Area	House Type	Road Width	Construction Year	House Number	House Category	Rate Multiplier	Construction Status	Survey Start Date	Old Property Tax Id	Total Builtup Area	Gis_Map_Parcels_Id	Property Label	Old Arv	New Arv	Arv_Difference	Property Tax(10%)	Water Tax	Sewerage Tax	Old Tax	New Tax
1217	Crossing Republic	A9	Prahat Narayan Yadav	Purushottam Narayan	Panchsheel Crossing Vijay Nagar Ghaziaba	9312131983	Self Occupied	1800	1800	0	1800	Pakka	TwelveT o24	2005	1403	Residential		Constructed	2021-12-19	VN47626	1800	283958	14-003	10982	23760	116%	2376	0	0	1098	2376
1218	Crossing Republic	A9	Vishal Ranjan And Rasmi Verma	Vijay Shankar Prasad	Panchsheel Crossing Vijay Nagar Ghaziaba d	9911844744	Self Occupied	1800	1800	0	1800	Pakka	TwelveT o24	2005	1404	Residential		Constructed	2021-12-19	VN47628	1800	283958	14-004	10982	23760	116%	2376	0	0	1098	2376





ZONE-3, WARD-Dundaheada(27)

Sr. No	Mohalla_Name	Govt_Plot_Id	Owner_Name	Father_Name & Husband_Name	Road Name	Mobile Number	Occupancy Status	Plot Area	Total Area On Ground	Total Rented Residential Builtup Area	Total Self Residential Builtup Area	House Type	Road Width	Construction Year	House Number	House Category	Rate Multiplier	Construction Status	Survey Start Date	Old Property Tax Id	Total Builtup Area	Gis_Map_Parcel_Id	Property Label	Old Arv	New Arv	Arv_Difference	Property Tax(10%)	Water Tax	Sewerage Tax	Old Tax	New Tax
1219	Crossing Republic	A9	N/A		Panchsheel Crossing Vijay Nagar		Self Occupied	1800	1800	0	1800	Pakka	TwelveT o24	2005	1501	Residential		Constructed	2021-12-19	N/A	1800	2839S8	15-001	-	23760	0%	2376	0	0	-	2376
1220	Crossing Republic	A9	N/A		Panchsheel Crossing Vijay Nagar		Self Occupied	1800	1800	0	1800	Pakka	TwelveT o24	2005	1502	Residential		Constructed	2021-12-19	N/A	1800	2839S8	15-002	-	23760	0%	2376	0	0	-	2376
1221	Crossing Republic	A9	N/A		Panchsheel Crossing Vijay Nagar		Self Occupied	1800	1800	0	1800	Pakka	TwelveT o24	2005	1503	Residential		Constructed	2021-12-19	N/A	1800	2839S8	15-003	-	23760	0%	2376	0	0	-	2376





ZONE-3, WARD-Dundaheada(27)

Sr. No	Mohalla_Name	Govt_Plot Id	Owner_Name	Father_Name & Husband_Name	Road Name	Mobile Number	Occupancy Status	Plot Area	Total Area On Ground	Total Rented Residential Builtup Area	Total Self Residential Builtup Area	House Type	Road Width	Construction Year	House Number	House Category	Rate Multiplier	Construction Status	Survey Start Date	Old Property Tax Id	Total Builtup Area	Gis Map Parcel Id	Property Label	Old Arv	New Arv	Arv Difference	Property Tax(10%)	Water Tax	Sewerage Tax	Old Tax	New Tax
1222	Crossing Republic	A9	N/A		Panchsheel Crossing Vijay Nagar		Self Occupied	1800	1800	0	1800	Pakka	TwelveT o24	2005	1504	Residential		Constructed	2021-12-19	N/A	1800	2839S8	15-004	-	23760	0%	2376	0	0	-	2376
1223	Crossing Republic	A9	Sain Singh Rawat	C S Rawat	Panchsheel Crossing Vijay Nagar	9836664003	Self Occupied	1800	1800	0	1800	Pakka	TwelveT o24	2005	1601	Residential		Constructed	2021-12-19	N/A	1800	2839S8	16-001	-	23760	0%	2376	0	0	-	2376
1224	Crossing Republic	A9	N/A		Panchsheel Crossing Vijay Nagar		Rented	1800	1800	1800	0	Pakka	TwelveT o24	2005	1602	Residential		Constructed	2021-12-19	N/A	1800	2839S8	16-002	-	26730	0%	2673	0	0	-	2673





ZONE-3, WARD-Dundaheada(27)

Sr. No	Mohalla_Name	Govt_Plot_Id	Owner_Name	Father_Name & Husband_Name	Road Name	Mobile Number	Occupancy Status	Plot Area	Total Area On Ground	Total Rented Residential Builtup Area	Total Self Residential Builtup Area	House Type	Road Width	Construction Year	House Number	House Category	Rate Multiplier	Construction Status	Survey Start Date	Old Property Tax Id	Total Built Up Area	Gis_Map_Parcel_Id	Property Label	Old Arv	New Arv	Arv_Difference	Property Tax(10%)	Water Tax	Sewerage Tax	Old Tax	New Tax
1225	Crossing Republic	A9	Satyaveer Singh Tyagi		Panchsheel Crossing Vijay Nagar		Rented	1800	1800	1800	0	Pakka	TwelveT o24	2005	1603	Residential		Constructed	2021-12-19	N/A	1800	2839S8	16-003	-	26730	0%	2673	0	0	-	2673
1226	Crossing Republic	A9	N/A		Panchsheel Crossing Vijay Nagar		Self Occupied	1800	1800	0	1800	Pakka	TwelveT o24	2005	1604	Residential		Constructed	2021-12-19	N/A	1800	2839S8	16-004	-	23760	0%	2376	0	0	-	2376
1227	Crossing Republic	A9	N/A		Panchsheel Crossing Vijay Nagar		Self Occupied	1800	1800	0	1800	Pakka	TwelveT o24	2005	1701	Residential		Constructed	2021-12-19	N/A	1800	2839S8	17-001	-	23760	0%	2376	0	0	-	2376





ZONE-3, WARD-Dundaheada(27)

Sr. No	Mohalla_Name	Govt_Plot_Id	Owner_Name	Father_Name & Husband_Name	Road Name	Mobile Number	Occupancy Status	Plot Area	Total Area On Ground	Total Rented Residential Builtup Area	Total Self Residential Builtup Area	House Type	Road Width	Construction Year	House Number	House Category	Rate Multiplier	Construction Status	Survey Start Date	Old Property Tax Id	Total Builtup Area	Gis_Map_Parcel_Id	Property Label	Old Arv	New Arv	Arv_Difference	Property Tax(10%)	Water Tax	Sewerage Tax	Old Tax	New Tax
1228	Crossing Republic	A9	Shilpi Sinha	Rohit Kumar	Panchsheel Crossing Vijay Nagar	9599752150	Self Occupied	1800	1800	0	1800	Pakka	TwelveT o24	2005	1702	Residential		Constructed	2021-12-19	N/A	1800	2839S8	17-002	-	23760	0%	2376	0	0	-	2376
1229	Crossing Republic	A9	N/A		Panchsheel Crossing Vijay Nagar		Self Occupied	1800	1800	0	1800	Pakka	TwelveT o24	2005	1703	Residential		Constructed	2021-12-19	N/A	1800	2839S8	17-003	-	23760	0%	2376	0	0	-	2376
1230	Crossing Republic	A9	N/A		Panchsheel Crossing Vijay Nagar		Rented	1800	1800	1800	0	Pakka	TwelveT o24	2005	1704	Residential		Constructed	2021-12-19	N/A	1800	2839S8	17-004	-	26730	0%	2673	0	0	-	2673





ZONE-3, WARD-Dundaheada(27)

Sr. No	Mohalla_Name	Govt_Plot Id	Owner_Name	Father_Name & Husband_Name	Road Name	Mobile Number	Occupancy Status	Plot Area	Total Area On Ground	Total Rented Residential Builtup Area	Total Self Residential Builtup Area	House Type	Road Width	Construction Year	House Number	House Category	Rate Multiplier	Construction Status	Survey Start Date	Old Property Tax Id	Total Builtup Area	Gis Map Parcel Id	Property Label	Old Arv	New Arv	Arv_Difference	Property Tax(10%)	Water Tax	Sewerage Tax	Old Tax	New Tax
1231	Crossing Republic	A9	N/A		Panchsheel Crossing Vijay Nagar		Self Occupied	1800	1800	0	1800	Pakka	TwelveT o24	2005	1801	Residential		Constructed	2021-12-19	N/A	1800	283958	18-001	-	23760	0%	2376	0	0	-	2376
1232	Crossing Republic	A9	Rajev Kumar		Panchsheel Crossing Vijay Nagar	8895504111	Self Occupied	1800	1800	0	1800	Pakka	TwelveT o24	2005	1802	Residential		Constructed	2021-12-19	VN47912	1800	283958	18-002	10971	23760	117%	2376	0	0	1097	2376
1233	Crossing Republic	A9	N/A		Panchsheel Crossing Vijay Nagar		Self Occupied	1800	1800	0	1800	Pakka	TwelveT o24	2005	1803	Residential		Constructed	2021-12-19	N/A	1800	283958	18-003	-	23760	0%	2376	0	0	-	2376





ZONE-3, WARD-Dundaheada(27)

Sr. No	Mohalla_Name	Govt_Plot Id	Owner_Name	Father_Name & Husband_Name	Road Name	Mobile Number	Occupancy Status	Plot Area	Total Area On Ground Floor	Total Rented Residential Builtup Area	Total Self Residential Builtup Area	House Type	Road Width	Construction Year	House Number	House Category	Rate Multiplier	Construction Status	Survey Start Date	Old Property Tax Id	Total Builtup Area	Gis Map Parcel Id	Property Label	Old Arv	New Arv	Arv Difference	Property Tax(10%)	Water Tax	Sewerage Tax	Old Tax	New Tax
1234	Crossing Republic	A9	Alok		Panchsheel Crossing Vijay Nagar		Rented	1800	1800	1800	0	Pakka	TwelveT o24	2005	1804	Residential		Constructed	2021-12-19	N/A	1800	283958	18-004	-	26730	0%	2673	0	0	-	2673
1235	Crossing Republic	A9	Amita Sharma And Manmohan Lal Sharma	Kunal Sinha	Panchsheel Crossing Vijay Nagar Ghaziabad	8377033167	Self Occupied	1800	1800	0	1800	Pakka	TwelveT o24	2005	1901	Residential		Constructed	2021-12-19	VN47004	1800	283958	19-001	11534	23760	106%	2376	0	0	1153	2376





ZONE-3, WARD-Dundaheada(27)

Sr. No	Mohalla_Name	Govt_Plot Id	Owner_Name	Father_Name & Husband_Name	Road Name	Mobile Number	Occupancy Status	Plot Area	Total Area On Ground	Total Rented Residential Builtup Area	Total Self Residential Builtup Area	House Type	Road Width	Construction Year	House Number	House Category	Rate Multiplier	Construction Status	Survey Start Date	Old Property Tax Id	Total Builtup Area	Gis_Map Parcel Id	Property Label	Old Arv	New Arv	Arv_Difference	Property Tax(10%)	Water Tax	Sewerage Tax	Old Tax	New Tax
1236	Crossing Republic	A9	See ma Kumari	Tira thram	Panchshel Crossing Vijay Nagar	9953841764	Self Occupied	1800	1800	0	1800	Pak ka	TwelveT o24	2005	1902	Residential		Constructed	2021-12-19	VN46567	1800	283958	19-002	13601	23760	75%	2376	0	0	1360	2376
1237	Crossing Republic	A9	N/A		Panchshel Crossing Vijay Nagar		Self Occupied	1800	1800	0	1800	Pak ka	TwelveT o24	2005	1903	Residential		Constructed	2021-12-19	N/A	1800	283958	19-003	-	23760	0%	2376	0	0	-	2376
1238	Crossing Republic	A9	N/A		Panchshel Crossing Vijay Nagar		Self Occupied	1800	1800	0	1800	Pak ka	TwelveT o24	2005	1904	Residential		Constructed	2021-12-19	N/A	1800	283958	19-004	-	23760	0%	2376	0	0	-	2376

ZONE-3, WARD-Dundaheada(27)

Sr. No	Mohalla_Name	Govt_Plot_Id	Owner_Name	Father_Name & Husband_Name	Road Name	Mobile Number	Occupancy Status	Plot Area	Total Area On Ground	Total Rented Residential Builtup Area	Total Self Residential Builtup Area	House Type	Road Width	Construction Year	House Number	House Category	Rate Multiplier	Construction Status	Survey Start Date	Old Property Tax Id	Total Builtup Area	Gis_Map_Parcels_Id	Property Label	Old Arv	New Arv	Arv_Difference	Property Tax(10%)	Water Tax	Sewerage Tax	Old Tax	New Tax
1239	Crossing Republic	A9	N/A		Panchsheel Crossing Vijay Nagar		Self Occupied	1800	1800	0	1800	Pakka	TwelveT o24	2005	2001	Residential		Constructed	2021-12-19	N/A	1800	283958	20-001	-	23760	0%	2376	0	0	-	2376
1240	Crossing Republic	A9	N/A		Panchsheel Crossing Vijay Nagar		Self Occupied	1800	1800	0	1800	Pakka	TwelveT o24	2000	2002	Residential		Constructed	2021-12-19	N/A	1800	283958	20-002	-	23760	0%	2376	0	0	-	2376
1241	Crossing Republic	A9	N/A		Panchsheel Crossing Vijay Nagar		Self Occupied	1800	1800	0	1800	Pakka	TwelveT o24	2005	2003	Residential		Constructed	2021-12-19	N/A	1800	283958	20-003	-	23760	0%	2376	0	0	-	2376





ZONE-3, WARD-Dundaheada(27)

Sr. No	Mohalla_Name	Govt_Plot_Id	Owner_Name	Father_Name & Husband_Name	Road Name	Mobile Number	Occupancy Status	Plot Area	Total Area On Ground Floor	Total Rented Residential Builtup Area	Total Self Residential Builtup Area	House Type	Road Width	Construction Year	House Number	House Category	Rate Multiplier	Construction Status	Survey Start Date	Old Property Tax Id	Total Built Up Area	Gis Map Parcel Id	Property Label	Old Arv	New Arv	Arv Difference	Property Tax(10%)	Water Tax	Sewerage Tax	Old Tax	New Tax
1242	Crossing Republic	A9	N/A		Panchsheel Crossing Vijay Nagar		Self Occupied	1800	1800	0	1800	Pakka	TwelveT o24	2005	2004	Residential		Constructed	2021-12-19	N/A	1800	283958	20-004	-	23760	0%	2376	0	0	-	2376
1243	Crossing Republic	A9	Anupam Chauhán And Paritosh Singh		Panchsheel Crossing Vijay Nagar Ghaziabad	9968605858	Self Occupied	1800	1800	0	1800	Pakka	TwelveT o24	2005	2101	Residential		Constructed	2021-12-19	VN4650	1800	283958	21-001	13601	23760	75%	2376	0	0	1360	2376





ZONE-3, WARD-Dundaheada(27)

Sr. No	Mohalla_Name	Govt_Plot_Id	Owner_Name	Father_Name & Husband_Name	Road Name	Mobile Number	Occupancy Status	Plot Area	Total Area On Ground Floor	Total Rented Residential Builtup Area	Total Self Residential Builtup Area	House Type	Road Width	Construction Year	House Number	House Category	Rate Multiplier	Construction Status	Survey Start Date	Old Property Tax Id	Total Builtup Area	Gis_Map_Parcels_Id	Property Label	Old Arv	New Arv	Arv_Difference	Property Tax(10%)	Water Tax	Sewerage Tax	Old Tax	New Tax
1244	Crossing Republic	A9	N/A		Panchsheel Crossing Vijay Nagar		Self Occupied	1800	1800	0	1800	Pakka	TwelveT o24	2000	2102	Residential		Constructed	2021-12-19	N/A	1800	283958	21-002	-	23760	0%	2376	0	0	-	2376
1245	Crossing Republic	A9	R K Tripathi	Devnath tripathi	Panchsheel Crossing Vijay Nagar	7004117448	Self Occupied	1800	1800	0	1800	Pakka	TwelveT o24	2005	2103	Residential		Constructed	2021-12-19	N/A	1800	283958	21-003	-	23760	0%	2376	0	0	-	2376
1246	Crossing Republic	A9	Animesh Nandy And Swatilekha Sen		Panchsheel Crossing Vijay Nagar Ghaziabad	9681597835	Self Occupied	1800	1800	0	1800	Pakka	TwelveT o24	2005	2104	Residential		Constructed	2021-12-19	VN47997	1800	283958	21-004	10971	23760	117%	2376	0	0	1097	2376





ZONE-3, WARD-Dundaheada(27)

Sr. No	Mohalla_Name	Govt_Plot Id	Owner_Name	Father_Name & Husband_Name	Road Name	Mobile Number	Occupancy Status	Plot Area	Total Area On Ground	Total Rented Residential Builtup Area	Total Self Residential Builtup Area	House Type	Road Width	Construction Year	House Number	House Category	Rate Multiplier	Construction Status	Survey Start Date	Old Property Tax Id	Total Built Up Area	Gis_Map Parcel Id	Property Label	Old Arv	New Arv	Arv_Difference	Property Tax(10%)	Water Tax	Sewerage Tax	Old Tax	New Tax
1247	Crossing Republic	A9	N/A		Panchsheel Crossing Vijay Nagar		Self Occupied	1800	1800	0	1800	Pakka	TwelveT o24	2005	2201	Residential		Constructed	2021-12-19	N/A	1800	283958	22-001	-	23760	0%	2376	0	0	-	2376
1248	Crossing Republic	A9	N/A		Panchsheel Crossing Vijay Nagar		Self Occupied	1800	1800	0	1800	Pakka	TwelveT o24	2005	2202	Residential		Constructed	2021-12-19	N/A	1800	283958	22-002	-	23760	0%	2376	0	0	-	2376
1249	Crossing Republic	A9	Javed Ahmad		Panchsheel Crossing Vijay Nagar		Rented	1800	1800	1800	0	Pakka	TwelveT o24	2005	2203	Residential		Constructed	2021-12-19	N/A	1800	283958	22-003	-	26730	0%	2673	0	0	-	2673





ZONE-3, WARD-Dundaheada(27)

Sr. No	Mohalla_Name	Govt_Plot_Id	Owner_Name	Father_Name & Husband_Name	Road_Name	Mobile_Number	Occupancy_Status	Plot_Area	Total_Area_On_Ground_Floor	Total_Rented_Residential_Builtup_Area	Total_Self_Residential_Builtup_Area	House_Type	Road_Width	Construction_Year	House_Number	House_Category	Rate_Multiplier	Construction_Status	Survey_Start_Date	Old_Property_Tax_Id	Total_Builtup_Area	Gis_Map_Parcels_Id	Property_Label	Old_Arv	New_Arv	Arv_Difference	Property_Tax(10%)	Water_Tax	Sewerage_Tax	Old_Tax	New_Tax
1250	Crossing Republic	A9	Babulal		Panchsheel Crossing Vijay Nagar	9711001310	Rented	1800	1800	1800	0	Pakka	TwelveT o24	2005	2204	Residential		Constructed	2021-12-19	N/A	1800	283958	22-004	-	26730	0%	2673	0	0	-	2673
1251	Crossing Republic	A9	Sanjay Singh	Omkar Singh	Panchsheel Crossing Vijay Nagar	8851226288	Self Occupied	1800	1800	0	1800	Pakka	TwelveT o24	2005	2301	Residential		Constructed	2021-12-19	N/A	1800	283958	23-001	-	23760	0%	2376	0	0	-	2376
1252	Crossing Republic	A9	N/A		Panchsheel Crossing Vijay Nagar		Self Occupied	1800	1800	0	1800	Pakka	TwelveT o24	2005	2302	Residential		Constructed	2021-12-19	N/A	1800	283958	23-002	-	23760	0%	2376	0	0	-	2376





ZONE-3, WARD-Dundaheada(27)

Sr. No	Mohalla_Name	Govt_Plot Id	Owner_Name	Father_Name & Husband_Name	Road Name	Mobile Number	Occupancy Status	Plot Area	Total Area On Ground	Total Rented Residential Builtup Area	Total Self Residential Builtup Area	House Type	Road Width	Construction Year	House Number	House Category	Rate Multiplier	Construction Status	Survey Start Date	Old Property Tax Id	Total Builtup Area	Gis_Map_Parcels_Id	Property Label	Old Arv	New Arv	Arv_Difference	Property Tax(10%)	Water Tax	Sewerage Tax	Old Tax	New Tax
1253	Crossing Republic	A9	Kuldeep Singh		Panchsheel Crossing Vijay Nagar		Self Occupied	1800	1800	0	1800	Pakka	TwelveT o24	2005	2303	Residential		Constructed	2021-12-19	N/A	1800	2839S8	23-003	-	23760	0%	2376	0	0	-	2376
1254	Crossing Republic	A9	Rani Bains	Mahender Kumar Bains	Panchsheel Crossing Vijay Nagar Ghaz	9971549269	Self Occupied	1800	1800	0	1800	Pakka	TwelveT o24	2005	2304	Residential		Constructed	2021-12-19	N/A	1800	2839S8	23-004	-	23760	0%	2376	0	0	-	2376
1255	Crossing Republic	A9	N/A		Panchsheel Crossing Vijay Nagar		Self Occupied	1800	1800	0	1800	Pakka	TwelveT o24	2005	2401	Residential		Constructed	2021-12-19	N/A	1800	2839S8	24-001	-	23760	0%	2376	0	0	-	2376

ZONE-3, WARD-Dundaheada(27)

Sr. No	Mohalla_Name	Govt_Plot_Id	Owner_Name	Father_Name & Husband_Name	Road Name	Mobile Number	Occupancy Status	Plot Area	Total Area On Ground	Total Rented Residential Builtup Area	Total Self Residential Builtup Area	House Type	Road Width	Construction Year	House Number	House Category	Rate Multiplier	Construction Status	Survey Start Date	Old Property Tax Id	Total Builtup Area	Gis_Map_Parcel_Id	Property Label	Old Arv	New Arv	Arv_Difference	Property Tax(10%)	Water Tax	Sewerage Tax	Old Tax	New Tax
1256	Crossing Republic	A9	N/A		Panchsheel Crossing Vijay Nagar		Self Occupied	1800	1800	0	1800	Pakka	TwelveT o24	2005	2402	Residential		Constructed	2021-12-19	N/A	1800	2839S8	24-002	-	23760	0%	2376	0	0	-	2376
1257	Crossing Republic	A9	N/A		Panchsheel Crossing Vijay Nagar		Self Occupied	1800	1800	0	1800	Pakka	TwelveT o24	2005	2403	Residential		Constructed	2021-12-19	N/A	1800	2839S8	24-003	-	23760	0%	2376	0	0	-	2376
1258	Crossing Republic	A9	N/A		Panchsheel Crossing Vijay Nagar		Self Occupied	1800	1800	0	1800	Pakka	TwelveT o24	2005	2404	Residential		Constructed	2021-12-19	N/A	1800	2839S8	24-004	-	23760	0%	2376	0	0	-	2376





ZONE-3, WARD-Dundaheada(27)

Sr. No	Mohalla_Name	Govt_Plot Id	Owner_Name	Father_Name & Husband_Name	Road Name	Mobile Number	Occupancy Status	Plot Area	Total Area On Ground	Total Rented Residential Builtup Area	Total Self Residential Builtup Area	House Type	Road Width	Construction Year	House Number	House Category	Rate Multiplier	Construction Status	Survey Start Date	Old Property Tax Id	Total Builtup Area	Gis Map Parcel Id	Property Label	Old Arv	New Arv	Arv Difference	Property Tax(10%)	Water Tax	Sewerage Tax	Old Tax	New Tax
1259	Crossing Republic	Tower A-6	Rajesh Gautam	Brijesh Kumar Gautam	Panchsheel Crossing Vijay Nagar Ghaz	9811460118	Self Occupied	1050	1050	0	1050	Pakka	Twelve to 24	2005	5	Residential		Constructed	2021-12-19	N/A	1050	2839S9	00-001	-	13860	0%	1386	0	0	-	1386
1260	Crossing Republic	Tower A-6	N/A		Panchsheel Crossing Vijay Nagar		Self Occupied	1050	1050	0	1050	Pakka	Twelve to 24	2005	7	Residential		Constructed	2021-12-19	N/A	1050	2839S9	00-002	-	13860	0%	1386	0	0	-	1386
1261	Crossing Republic	Tower A-6	N/A		Panchsheel Crossing Vijay Nagar		Rented	1150	1150	1150	0	Pakka	Twelve to 24	2005	7	Residential		Constructed	2021-12-19	N/A	1150	2839S9	00-003	-	17077.5	0%	1707.75	0	0	-	1707.8





ZONE-3, WARD-Dundaheada(27)

Sr. No	Mohalla_Name	Govt_Plot_Id	Owner_Name	Father_Name & Husband_Name	Road Name	Mobile Number	Occupancy Status	Plot Area	Total Area_On_Ground_Floor	Total Rented_Residential_Builtup_Area	Total Self_Residential_Builtup_Area	House Type	Road Width	Construction Year	House Number	House Category	Rate Multiplier	Construction Status	Survey Start Date	Old_Property_Tax_Id	Total Built Up Area	Gis_Map_Parcel_Id	Property Label	Old Arv	New Arv	Arv_Difference	Property Tax(10%)	Water Tax	Sewerage Tax	Old Tax	New Tax
1262	Crossing Republic	Tower A-6	N/A		Panchsheel Crossing Vijay Nagar		Self Occupied	1150	1150	0	1150	Pakka	TwelveT o24	2005	8	Residential		Constructed	2022-02-02	N/A	1150	2839S9	00-004	-	15180	0%	1518	0	0	-	1518
1263	Crossing Republic	Tower A-6	N/A		Panchsheel Crossing Vijay Nagar		Self Occupied	1050	1050	0	1050	Pakka	TwelveT o24	2005	105	Residential		Constructed	2021-12-19	N/A	1050	2839S9	01-001	-	13860	0%	1386	0	0	-	1386





ZONE-3, WARD-Dundaheada(27)

Sr. No	Mohalla_Nam e	Govt_Plot Id	Owner_Nam e	Father_Nam e & Hus band_Nam e	Road Nam e	Mobile_Nu mber	Occ upancy _Stat us	Plot_Are a	Total_Are a_On_G round_Floor	Total_Rented_Resid ential_Built up_Are a	Total_Self_Resid ential_Built up_Are a	Hou se_Typ e	Roa d_Wid th	Constru ction_Y ear	House _Numb er	Hou se_Cat egor y	Rat e_Multi pli er	Con stru ctio n_St atus	Surv ey_St ar t_D ate	Old _Pr ope rty_T ax _Id	Total_Built Up_Are a	Gis_Ma p_Parc el_Id	Prop erty _Lab el	Old_Ar v	New_Ar v	Arv_Diff erence	Property Tax(10%)	Wat er_T ax	Sew erag e_T ax	Old_T ax	New_T ax
1264	Cross ing Repu blic	Tow er A-6	Chal apa ka Ver a Ven kata Surya Prasad	chal apa ka bra hman dam	Panc hshe el Cros sing Vijay Nagar Ghaziabad	9910061952	Self Occ upie d	1150	1150	0	1150	Pak ka	Twel veT o24	2005	106	Resi den tial		Con stru cted	202 1-12-19	VN4 656 4	1150	2839S9	01-002	8375	15180	81%	1518	0	0	838	1518
1265	Cross ing Repu blic	Tow er A-6	N/A		Panc hshe el Cros sing Vijay Nagar		Self Occ upie d	1050	1050	0	1050	Pak ka	Twel veT o24	2005	107	Resi den tial		Con stru cted	202 1-12-19	N/A	1050	2839S9	01-003	-	13860	0%	1386	0	0	-	1386





ZONE-3, WARD-Dundaheada(27)

Sr. No	Mohalla_Name	Govt_Plot_Id	Owner_Name	Father_Name & Husband_Name	Road Name	Mobile Number	Occupancy Status	Plot Area	Total Area On Ground	Total Rented Residential Builtup Area	Total Self Residential Builtup Area	House Type	Road Width	Construction Year	House Number	House Category	Rate Multiplier	Construction Status	Survey Start Date	Old Property Tax Id	Total Built Up Area	Gis_Map_Parcel_Id	Property Label	Old Arv	New Arv	Arv_Difference	Property Tax(10%)	Water Tax	Sewerage Tax	Old Tax	New Tax
1266	Crossing Republic	Tower A-6	N/A		Panchsheel Crossing Vijay Nagar		Self Occupied	1150	1150	0	1150	Pakka	TwelveT o24	2005	108	Residential		Constructed	2021-12-19	N/A	1150	2839S9	01-004	-	15180	0%	1518	0	0	-	1518
1267	Crossing Republic	Tower A-6	N/A		Panchsheel Crossing Vijay Nagar		Self Occupied	1050	1050	0	1050	Pakka	TwelveT o24	2005	205	Residential		Constructed	2021-12-19	N/A	1050	2839S9	02-001	-	13860	0%	1386	0	0	-	1386
1268	Crossing Republic	Tower A-6	N/A		Panchsheel Crossing Vijay Nagar		Self Occupied	1150	1150	0	1150	Pakka	TwelveT o24	2005	206	Residential		Constructed	2021-12-19	N/A	1150	2839S9	02-002	-	15180	0%	1518	0	0	-	1518





ZONE-3, WARD-Dundaheada(27)

Sr. No	Mohalla_Name	Govt_Plot_Id	Owner_Name	Father_Name & Husband_Name	Road Name	Mobile Number	Occupancy Status	Plot Area	Total Area On Ground	Total Rented Residential Builtup Area	Total Self Residential Builtup Area	House Type	Road Width	Construction Year	House Number	House Category	Rate Multiplier	Construction Status	Survey Start Date	Old Property Tax Id	Total Builtup Area	Gis_Map_Parcel_Id	Property Label	Old Arv	New Arv	Arv_Difference	Property Tax(10%)	Water Tax	Sewerage Tax	Old Tax	New Tax
1269	Crossing Republic	Tower A-6	Rajev		Panchsheel Crossing Vijay Nagar		Rented	1050	1050	1050	0	Pakka	TwelveT o24	2005	207	Residential		Constructed	2021-12-19	N/A	1050	2839S9	02-003	-	15592.5	0%	1559.25	0	0	-	1559.3
1270	Crossing Republic	Tower A-6	Dhresh Chand Misra		Panchsheel Crossing Vijay Nagar Ghaz		Self Occupied	1150	1150	0	1150	Pakka	TwelveT o24	2005	208	Residential		Constructed	2021-12-19	N/A	1150	2839S9	02-004	-	15180	0%	1518	0	0	-	1518
1271	Crossing Republic	Tower A-6	N/A		Panchsheel Crossing Vijay Nagar		Self Occupied	1050	1050	0	1050	Pakka	TwelveT o24	2005	305	Residential		Constructed	2021-12-19	N/A	1050	2839S9	03-001	-	13860	0%	1386	0	0	-	1386

ZONE-3, WARD-Dundaheada(27)

Sr. No	Mohalla_Name	Govt_Plot Id	Owner_Name	Father_Name & Husband_Name	Road Name	Mobile Number	Occupancy Status	Plot Area	Total Area On Ground	Total Rented Residential Builtup Area	Total Self Residential Builtup Area	House Type	Road Width	Construction Year	House Number	House Category	Rate Multiplier	Construction Status	Survey Start Date	Old Property Tax Id	Total Built Up Area	Gis Map Parcel Id	Property Label	Old Arv	New Arv	Arv_Difference	Property Tax(10%)	Water Tax	Sewerage Tax	Old Tax	New Tax
1272	Crossing Republic	Tower A-6	Adarsh Raj Kohli		Panchsheel Crossing Vijay Nagar	9999730439	Rented	1150	1150	1150	0	Pakka	TwelveT o24	2005	306	Residential		Constructed	2021-12-19	N/A	1150	2839S9	03-002	-	17077.5	0%	1707.75	0	0	-	1707.8
1273	Crossing Republic	Tower A-6	N/A		Panchsheel Crossing Vijay Nagar		Self Occupied	1050	1050	0	1050	Pakka	TwelveT o24	2005	307	Residential		Constructed	2021-12-19	N/A	1050	2839S9	03-003	-	13860	0%	1386	0	0	-	1386
1274	Crossing Republic	Tower A-6	N/A		Panchsheel Crossing Vijay Nagar		Self Occupied	1150	1150	0	1150	Pakka	TwelveT o24	2005	308	Residential		Constructed	2021-12-19	N/A	1150	2839S9	03-004	-	15180	0%	1518	0	0	-	1518





ZONE-3, WARD-Dundaheada(27)

Sr. No	Mohalla_Name	Govt_Plot Id	Owner_Name	Father_Name & Husband_Name	Road Name	Mobile Number	Occupancy Status	Plot Area	Total Area On Ground	Total Rented Residential Builtup Area	Total Self Residential Builtup Area	House Type	Road Width	Construction Year	House Number	House Category	Rate Multiplier	Construction Status	Survey Start Date	Old Property Tax Id	Total Builtup Area	Gis Map Parcel Id	Property Label	Old Arv	New Arv	Arv_Difference	Property Tax(10%)	Water Tax	Sewerage Tax	Old Tax	New Tax
1275	Crossing Republic	Tower A-6	N/A		Panchsheel Crossing Vijay Nagar		Self Occupied	1050	1050	0	1050	Pakka	Twelve 24	2005	405	Residential		Constructed	2021-12-19	N/A	1050	2839S9	04-001	-	13860	0%	1386	0	0	-	1386
1276	Crossing Republic	Tower A-6	Samrpal Singh		Panchsheel Crossing Vijay Nagar	9714789902	Rented	1150	1150	1150	0	Pakka	Twelve 24	2005	406	Residential		Constructed	2021-12-19	N/A	1150	2839S9	04-002	-	17077.5	0%	1707.75	0	0	-	1707.8
1277	Crossing Republic	Tower A-6	Nishit Gau rav		Panchsheel Crossing Vijay Nagar	9868773154	Rented	1050	1050	1050	0	Pakka	Twelve 24	2005	407	Residential		Constructed	2021-12-19	N/A	1050	2839S9	04-003	-	15592.5	0%	1559.25	0	0	-	1559.3





ZONE-3, WARD-Dundaheada(27)

Sr. No	Mohalla_Name	Govt_Plot Id	Owner_Name	Father_Name & Husband_Name	Road Name	Mobile Number	Occupancy Status	Plot Area	Total Area On Ground	Total Rented Residential Builtup Area	Total Self Residential Builtup Area	House Type	Road Width	Construction Year	House Number	House Category	Rate Multiplier	Construction Status	Survey Start Date	Old Property Tax Id	Total Builtup Area	Gis Map Parcel Id	Property Label	Old Arv	New Arv	Arv Difference	Property Tax(10%)	Water Tax	Sewerage Tax	Old Tax	New Tax
1278	Crossing Republic	Tower A-6	Arup Kumar Bagchi	Panchshel & Hus	Panchshel Crossing Vijay Nagar	8860698407	Rented	1150	1150	1150	0	Pakka	Twelve 24	2005	408	Residential		Constructed	2021-12-19	N/A	1150	2839S9	04-004	-	17077.5	0%	1707.75	0	0	-	1707.8
1279	Crossing Republic	Tower A-6	Laturilal Sharma	Maniram Sharma	Panchshel Crossing Vijay Nagar	9889444065	Self Occupied	1050	1050	0	1050	Pakka	Twelve 24	2005	505	Residential		Constructed	2021-12-19	N/A	1050	2839S9	05-001	-	13860	0%	1386	0	0	-	1386
1280	Crossing Republic	Tower A-6	Alok Kumar Singh		Panchshel Crossing Vijay Nagar	9507755296	Rented	1150	1150	1150	0	Pakka	Twelve 24	2005	506	Residential		Constructed	2021-12-19	VN46847	1150	2839S9	05-002	8832	17077.5	93%	1707.75	0	0	883	1707.8





ZONE-3, WARD-Dundaheada(27)

Sr. No	Mohalla_Name	Govt_Plot_Id	Owner_Name	Father_Name & Husband_Name	Road Name	Mobile Number	Occupancy Status	Plot Area	Total Area On Ground	Total Rented Residential Builtup Area	Total Self Residential Builtup Area	House Type	Road Width	Construction Year	House Number	House Category	Rate Multiplier	Construction Status	Survey Start Date	Old Property Tax Id	Total Builtup Area	Gis_Map_Parcels_Id	Property Label	Old Arv	New Arv	Arv_Difference	Property Tax(10%)	Water Tax	Sewerage Tax	Old Tax	New Tax
1281	Crossing Republic	Tower A-6	Ramana nd Jha		Panchsheel Crossing Vijay Nagar		Rented	1050	1050	1050	0	Pakka	TwelveT o24	2005	507	Residential		Constructed	2021-12-19	N/A	1050	2839S9	05-003	-	15592.5	0%	1559.25	0	0	-	1559.3
1282	Crossing Republic	Tower A-6	Kanhaiya Lal Kus hwa ha		Panchsheel Crossing Vijay Nagar Ghaz		Rented	1150	1150	1150	0	Pakka	TwelveT o24	2005	508	Residential		Constructed	2021-12-19	N/A	1150	2839S9	05-004	-	17077.5	0%	1707.75	0	0	-	1707.8
1283	Crossing Republic	Tower A-6	Lipi Golder		Panchsheel Crossing Vijay Nagar	8100535979	Rented	1050	1050	1050	0	Pakka	TwelveT o24	2005	605	Residential		Constructed	2021-12-19	N/A	1050	2839S9	06-001	-	15592.5	0%	1559.25	0	0	-	1559.3





ZONE-3, WARD-Dundaheada(27)

Sr. No	Mohalla_Name	Govt_Plot_Id	Owner_Name	Father_Name & Husband_Name	Road Name	Mobile Number	Occupancy Status	Plot Area	Total Area On Ground	Total Rented Residential Builtup Area	Total Self Residential Builtup Area	House Type	Road Width	Construction Year	House Number	House Category	Rate Multiplier	Construction Status	Survey Start Date	Old Property Tax Id	Total Builtup Area	Gis Map Parcel Id	Property Label	Old Arv	New Arv	Arv Difference	Property Tax(10%)	Water Tax	Sewerage Tax	Old Tax	New Tax
1284	Crossing Republic	Tower A-6	N/A		Panchsheel Crossing Vijay Nagar		Self Occupied	1150	1150	0	1150	Pakka	Twelve 24	2005	606	Residential		Constructed	2021-12-19	N/A	1150	2839S9	06-002	-	15180	0%	1518	0	0	-	1518
1285	Crossing Republic	Tower A-6	S K Pandey	Jagdish Pandey	Panchsheel Crossing Vijay Nagar	7874503706	Self Occupied	1050	1050	0	1050	Pakka	Twelve 24	2005	607	Residential		Constructed	2021-12-19	N/A	1050	2839S9	06-003	-	13860	0%	1386	0	0	-	1386
1286	Crossing Republic	Tower A-6	Lalan Sahay	Bhawanishahay	Panchsheel Crossing Vijay Nagar	9871200824	Self Occupied	1150	1150	0	1150	Pakka	Twelve 24	2005	608	Residential		Constructed	2021-12-19	N/A	1150	2839S9	06-004	-	15180	0%	1518	0	0	-	1518





ZONE-3, WARD-Dundaheada(27)

Sr. No	Mohalla_Name	Govt_Plot Id	Owner_Name	Father_Name & Husband_Name	Road Name	Mobile Number	Occupancy Status	Plot Area	Total Area On Ground	Total Rented Residential Builtup Area	Total Self Residential Builtup Area	House Type	Road Width	Construction Year	House Number	House Category	Rate Multiplier	Construction Status	Survey Start Date	Old Property Tax Id	Total Builtup Area	Gis_Map_Parcel_Id	Property Label	Old Arv	New Arv	Arv_Difference	Property Tax(10%)	Water Tax	Sewerage Tax	Old Tax	New Tax
1287	Crossing Republic	Tower A-6	Anil Gupta		Panchsheel Crossing Vijay Nagar	8447878445	Rented	1050	1050	1050	0	Pakka	TwelveT o24	2005	705	Residential		Constructed	2021-12-19	N/A	1050	2839S9	07-001	-	15592.5	0%	1559.25	0	0	-	1559.3
1288	Crossing Republic	Tower A-6	Vikas Saxena	S P Saxena	Panchsheel Crossing Vijay Nagar	9560768222	Self Occupied	1150	1150	0	1150	Pakka	TwelveT o24	2005	706	Residential		Constructed	2021-12-19	N/A	1150	2839S9	07-002	-	15180	0%	1518	0	0	-	1518
1289	Crossing Republic	Tower A-6	N/A		Panchsheel Crossing Vijay Nagar		Self Occupied	1050	1050	0	1050	Pakka	TwelveT o24	2005	707	Residential		Constructed	2021-12-19	N/A	1050	2839S9	07-003	-	13860	0%	1386	0	0	-	1386





ZONE-3, WARD-Dundaheada(27)

Sr. No	Mohalla_Name	Govt_Plot Id	Owner_Name	Father_Name & Husband_Name	Road Name	Mobile Number	Occupancy Status	Plot Area	Total Area_On_Ground_Floor	Total Rented_Residential_Builtup_Area	Total_Self_Residential_Builtup_Area	House_Type	Road_Width	Construction_Year	House_Number	House_Category	Rate_Multiplier	Construction_Status	Survey_Start_Date	Old_Property_Tax_Id	Total_Built-Up_Area	Gis_Map_Parcel_Id	Property_Label	Old_Arv	New_Arv	Arv_Difference	Property Tax(10%)	Water_Tax	Sewerage_Tax	Old_Tax	New_Tax
1290	Crossing Republic	Tower A-6	Ravikant Singh	Madanmohan Singh	Panchsheel Crossing Vijay Nagar	8527587762	Self Occupied	1150	1150	0	1150	Pakka	TwelveT o24	2005	708	Residential		Constructed	2021-12-19	N/A	1150	2839S9	07-004	-	15180	0%	1518	0	0	-	1518
1291	Crossing Republic	Tower A-6	Deepa Joshi	DN Joshi	Panchsheel Crossing Vijay Nagar	9650854446	Rented	1050	1050	1050	0	Pakka	TwelveT o24	2005	805	Residential		Constructed	2021-12-19	N/A	1050	2839S9	08-001	-	15592.5	0%	1559.25	0	0	-	1559.3





ZONE-3, WARD-Dundaheada(27)

Sr. No	Mohalla_Name	Govt_Plot_Id	Owner_Name	Father_Name & Husband_Name	Road_Name	Mobile_Number	Occupancy_Status	Plot_Area	Total_Area_On_Ground_Floor	Total_Rented_Residential_Builtup_Area	Total_Self_Residential_Builtup_Area	House_Type	Road_Width	Construction_Year	House_Number	House_Category	Rate_Multiplier	Construction_Status	Survey_Start_Date	Old_Property_Tax_Id	Total_Builtup_Area	Gis_Map_Parcel_Id	Property_Label	Old_Arv	New_Arv	Arv_Difference	Property_Tax(10%)	Water_Tax	Sewerage_Tax	Old_Tax	New_Tax
1292	Crossing Republic	Tower A-6	Syed Sultan Musanna And Kiran Musanna		Panchsheel Crossing Vijay Nagar Ghaziabad		Rented	1150	1150	1150	0	Pakka	TwelveT o24	2005	806	Residential		Constructed	2021-12-19	VN45768	1150	2839S9	08-002	9895	17077.5	73%	1707.75	0	0	990	1707.8
1293	Crossing Republic	Tower A-6	N/A		Panchsheel Crossing Vijay Nagar		Self Occupied	1050	1050	0	1050	Pakka	TwelveT o24	2005	807	Residential		Constructed	2021-12-19	N/A	1050	2839S9	08-003	-	13860	0%	1386	0	0	-	1386





ZONE-3, WARD-Dundaheada(27)

Sr. No	Mohalla_Name	Govt_Plot Id	Owner_Name	Father_Name & Husband_Name	Road Name	Mobile Number	Occupancy Status	Plot Area	Total Area On Ground	Total Rented Residential Builtup Area	Total Self Residential Builtup Area	House Type	Road Width	Construction Year	House Number	House Category	Rate Multiplier	Construction Status	Survey Start Date	Old Property Tax Id	Total Builtup Area	Gis Map Parcel Id	Property Label	Old Arv	New Arv	Arv_Difference	Property Tax(10%)	Water Tax	Sewerage Tax	Old Tax	New Tax
1294	Crossing Republic	Tower A-6	Manish Verma		Panchsheel Crossing Vijay Nagar		Rented	1150	1150	1150	0	Pakka	TwelveT o24	2005	808	Residential		Constructed	2021-12-19	N/A	1150	2839S9	08-004	-	17077.5	0%	1707.75	0	0	-	1707.8
1295	Crossing Republic	Tower A-6	N/A		Panchsheel Crossing Vijay Nagar		Self Occupied	1050	1050	0	1050	Pakka	TwelveT o24	2005	905	Residential		Constructed	2021-12-19	N/A	1050	2839S9	09-001	-	13860	0%	1386	0	0	-	1386
1296	Crossing Republic	Tower A-6	Divya Kumari		Panchsheel Crossing Vijay Nagar	9910003390	Rented	1150	1150	1150	0	Pakka	TwelveT o24	2005	906	Residential		Constructed	2021-12-19	N/A	1150	2839S9	09-002	-	17077.5	0%	1707.75	0	0	-	1707.8





ZONE-3, WARD-Dundaheada(27)

Sr. No	Mohalla_Name	Govt_Plot Id	Owner_Name	Father_Name & Husband_Name	Road Name	Mobile Number	Occupancy Status	Plot Area	Total Area On Ground	Total Rented Residential Builtup Area	Total Self Residential Builtup Area	House Type	Road Width	Construction Year	House Number	House Category	Rate Multiplier	Construction Status	Survey Start Date	Old Property Tax Id	Total Builtup Area	Gis_Map_Parcel_Id	Property Label	Old Arv	New Arv	Arv_Difference	Property Tax(10%)	Water Tax	Sewerage Tax	Old Tax	New Tax
1297	Crossing Republic	Tower A-6	N/A		Panchsheel Crossing Vijay Nagar		Self Occupied	1050	1050	0	1050	Pakka	TwelveT o24	2005	907	Residential		Constructed	2021-12-19	N/A	1050	2839S9	09-003	-	13860	0%	1386	0	0	-	1386
1298	Crossing Republic	Tower A-6	N/A		Panchsheel Crossing Vijay Nagar		Self Occupied	1150	1150	0	1150	Pakka	TwelveT o24	2005	908	Residential		Constructed	2021-12-19	N/A	1150	2839S9	09-004	-	15180	0%	1518	0	0	-	1518
1299	Crossing Republic	Tower A-6	Chandrasekh ar		Panchsheel Crossing Vijay Nagar	9910709988	Rented	1050	1050	1050	0	Pakka	TwelveT o24	2005	1005	Residential		Constructed	2021-12-19	N/A	1050	2839S9	10-001	-	15592.5	0%	1559.25	0	0	-	1559.3





ZONE-3, WARD-Dundaheada(27)

Sr. No	Mohalla_Name	Govt_Plot_Id	Owner_Name	Father_Name & Husband_Name	Road Name	Mobile Number	Occupancy Status	Plot Area	Total Area On Ground Floor	Total Rented Residential Builtup Area	Total Self Residential Builtup Area	House Type	Road Width	Construction Year	House Number	House Category	Rate Multiplier	Construction Status	Survey Start Date	Old Property Tax Id	Total Builtup Area	Gis_Map_Parcel_Id	Property Label	Old Arv	New Arv	Arv_Difference	Property Tax(10%)	Water Tax	Sewerage Tax	Old Tax	New Tax
1300	Crossing Republic	Tower A-6	Nitin Kumar Sharma	Vinod Kumar Sharma	Panchsheel Crossing Vijay Nagar	9650287766	Self Occupied	1150	1150	0	1150	Pakka	TwelveT o24	2005	1006	Residential		Constructed	2021-12-19	N/A	1150	2839S9	10-002	-	15180	0%	1518	0	0	-	1518
1301	Crossing Republic	Tower A-6	Kalind Kumar Agarwal		Panchsheel Crossing Vijay Nagar Ghaz	9911470989	Rented	1050	1050	1050	0	Pakka	TwelveT o24	2005	1007	Residential		Constructed	2021-12-19	N/A	1050	2839S9	10-003	-	15592.5	0%	1559.25	0	0	-	1559.3
1302	Crossing Republic	Tower A-6	Rajev Verma		Panchsheel Crossing Vijay Nagar	9717633113	Rented	1150	1150	1150	0	Pakka	TwelveT o24	2005	1008	Residential		Constructed	2021-12-19	N/A	1150	2839S9	10-004	-	17077.5	0%	1707.75	0	0	-	1707.8





ZONE-3, WARD-Dundaheada(27)

Sr. No	Mohalla_Name	Govt_Plot Id	Owner_Name	Father_Name & Husband_Name	Road Name	Mobile Number	Occupancy Status	Plot Area	Total Area On Ground Floor	Total Rented Residential Builtup Area	Total Self Residential Builtup Area	House Type	Road Width	Construction Year	House Number	House Category	Rate Multiplier	Construction Status	Survey Start Date	Old Property Tax Id	Total Builtup Area	Gis_Map_Parcels_Id	Property Label	Old Arv	New Arv	Arv_Difference	Property Tax(10%)	Water Tax	Sewerage Tax	Old Tax	New Tax
1303	Crossing Republic	Tower A-6	Pra deep Kumar Mishra / Anubha Mishra	Shobhant Mishra	Panchsheel Crossing Vijay Nagar Ghaziabad	9971434152	Self Occupied	1050	1050	0	1050	Pakka	Twelve 24	2005	1105	Residential		Constructed	2021-12-19	N/A	1050	2839S9	11-001	-	13860	0%	1386	0	0	-	1386
1304	Crossing Republic	Tower A-6	Vijay Kumar	Omkar Nath Shukla	Panchsheel Crossing Vijay Nagar	9953194365	Self Occupied	1150	1150	0	1150	Pakka	Twelve 24	2005	1106	Residential		Constructed	2021-12-19	N/A	1150	2839S9	11-002	-	15180	0%	1518	0	0	-	1518





ZONE-3, WARD-Dundaheada(27)

Sr. No	Mohalla_Name	Govt_Plot Id	Owner_Name	Father_Name & Husband_Name	Road Name	Mobile Number	Occupancy Status	Plot Area	Total Area On Ground	Total Rented Residential Builtup Area	Total Self Residential Builtup Area	House Type	Road Width	Construction Year	House Number	House Category	Rate Multiplier	Construction Status	Survey Start Date	Old Property Tax Id	Total Builtup Area	Gis_Map Parcel Id	Property Label	Old Arv	New Arv	Arv_Difference	Property Tax(10%)	Water Tax	Sewerage Tax	Old Tax	New Tax
1305	Crossing Republic	Tower A-6	N/A		Panchsheel Crossing Vijay Nagar		Self Occupied	1050	1050	0	1050	Pakka	Twelve to 24	2005	1107	Residential		Constructed	2021-12-19	N/A	1050	2839S9	11-003	-	13860	0%	1386	0	0	-	1386
1306	Crossing Republic	Tower A-6	N/A		Panchsheel Crossing Vijay Nagar		Self Occupied	1150	1150	0	1150	Pakka	Twelve to 24	2005	1108	Residential		Constructed	2021-12-19	N/A	1150	2839S9	11-004	-	15180	0%	1518	0	0	-	1518
1307	Crossing Republic	Tower A-6	Sudha Srivastava	Abhishek Srivastava	Panchsheel Crossing Vijay Nagar	9643958619	Self Occupied	1050	1050	0	1050	Pakka	Twelve to 24	2005	1205	Residential		Constructed	2021-12-19	N/A	1050	2839S9	12-001	-	13860	0%	1386	0	0	-	1386





ZONE-3, WARD-Dundaheada(27)

Sr. No	Mohalla_Name	Govt_Plot Id	Owner_Name	Father_Name & Husband_Name	Road Name	Mobile Number	Occupancy Status	Plot Area	Total Area On Ground	Total Rented Residential Builtup Area	Total Self Residential Builtup Area	House Type	Road Width	Construction Year	House Number	House Category	Rate Multiplier	Construction Status	Survey Start Date	Old Property Tax Id	Total Built Up Area	Gis_Map Parcel Id	Property Label	Old Arv	New Arv	Arv_Difference	Property Tax(10%)	Water Tax	Sewerage Tax	Old Tax	New Tax
1308	Crossing Republic	Tower A-6	N/A		Panchsheel Crossing Vijay Nagar		Self Occupied	1150	1150	0	1150	Pakka	Twelve to 24	2005	1206	Residential		Constructed	2021-12-19	N/A	1150	2839S9	12-002	-	15180	0%	1518	0	0	-	1518
1309	Crossing Republic	Tower A-6	N/A		Panchsheel Crossing Vijay Nagar		Self Occupied	1050	1050	0	1050	Pakka	Twelve to 24	2005	1207	Residential		Constructed	2021-12-19	N/A	1050	2839S9	12-003	-	13860	0%	1386	0	0	-	1386
1310	Crossing Republic	Tower A-6	N/A		Panchsheel Crossing Vijay Nagar		Self Occupied	1150	1150	0	1150	Pakka	Twelve to 24	2005	1208	Residential		Constructed	2021-12-19	N/A	1150	2839S9	12-004	-	15180	0%	1518	0	0	-	1518





ZONE-3, WARD-Dundaheada(27)

Sr. No	Mohalla_Name	Govt_Plot Id	Owner_Name	Father_Name & Husband_Name	Road Name	Mobile Number	Occupancy Status	Plot Area	Total Area On Ground	Total Rented Residential Builtup Area	Total Self Residential Builtup Area	House Type	Road Width	Construction Year	House Number	House Category	Rate Multiplier	Construction Status	Survey Start Date	Old Property Tax Id	Total Builtup Area	Gis_Map_Parcel_Id	Property Label	Old Arv	New Arv	Arv_Difference	Property Tax(10%)	Water Tax	Sewerage Tax	Old Tax	New Tax
1311	Crossing Republic	Tower A-6	N/A		Panchsheel Crossing Vijay Nagar		Self Occupied	1050	1050	0	1050	Pakka	Twelve to 24	2005	1305	Residential		Constructed	2021-12-19	N/A	1050	2839S9	13-001	-	13860	0%	1386	0	0	-	1386
1312	Crossing Republic	Tower A-6	N/A		Panchsheel Crossing Vijay Nagar		Self Occupied	1150	1150	0	1150	Pakka	Twelve to 24	2005	1306	Residential		Constructed	2021-12-19	N/A	1150	2839S9	13-002	-	15180	0%	1518	0	0	-	1518
1313	Crossing Republic	Tower A-6	N/A		Panchsheel Crossing Vijay Nagar		Self Occupied	1050	1050	0	1050	Pakka	Twelve to 24	2005	1307	Residential		Constructed	2021-12-19	N/A	1050	2839S9	13-003	-	13860	0%	1386	0	0	-	1386





ZONE-3, WARD-Dundaheada(27)

Sr. No	Mohalla_Name	Govt_Plot Id	Owner_Name	Father_Name & Husband_Name	Road Name	Mobile Number	Occupancy Status	Plot Area	Total Area On Ground	Total Rented Residential Builtup Area	Total Self Residential Builtup Area	House Type	Road Width	Construction Year	House Number	House Category	Rate Multiplier	Construction Status	Survey Start Date	Old Property Tax Id	Total Builtup Area	Gis Map Parcel Id	Property Label	Old Arv	New Arv	Arv Difference	Property Tax(10%)	Water Tax	Sewerage Tax	Old Tax	New Tax
1314	Crossing Republic	Tower A-6	Vivek Singh And Pooja Singh		Panchsheel Crossing Vijay Nagar Ghaziaba	9911176714	Self Occupied	1150	1150	0	1150	Pakka	TwelveT o24	2005	1308	Residential		Constructed	2021-12-19	VN47962	1150	2839S9	13-004	7440	15180	104%	1518	0	0	744	1518
1315	Crossing Republic	Tower A-6	Rajesh Kumar		Panchsheel Crossing Vijay Nagar		Rented	1050	1050	1050	0	Pakka	TwelveT o24	2005	1405	Residential		Constructed	2021-12-19	N/A	1050	2839S9	14-001	-	15592.5	0%	1559.25	0	0	-	1559.3





ZONE-3, WARD-Dundaheada(27)

Sr. No	Mohalla_Nam e	Gov t_Pl ot Id	Owner _Name	Fath er_ Name & Hus band_ Name	Road Name	Mobile_ Nu mber	Occ upancy _Sta tus	Plot_ Area	Total_ Area_ On_ G round_ Floor	Total_ Rented_ Resid ential_ Builtup_ Area	Total_ Self_ Resid ential_ Built up_ Area	Hou se_ Typ e	Roa d_ Wid th	Constru ction_ Year	House _Numb er	Hou se_ Cat egor y	Rat e_ Multipl ier	Con stru ctio n_ Stat us	Surv ey_ Star t_ Date	Old _Pr ope rty_ Tax _Id	Total_ Built_ Up_ Area	Gis_ Ma p_ Parc el_ Id	Prop erty _Lab el	Old_ Ar v	New_ Arv	Arv_ Diff erence	Property Tax(10%)	Wat er_ Tax	Sew erag e_ Tax	Old_ Tax	New_ Tax
1316	Cross ing Republic	Tower A-6	Rajev Tripathi And Anshul Tiwari	DP tiwari Rajev Tripathi	Panchshel Crossing Vijayar Nagar Ghaziabad	9412771973	Self Occupied	1150	1150	0	1150	Pakka	Twelve to 24	2005	1406	Residential	Constructed	2021-12-19	VN45780	1150	2839S9	14-002	9894	15180	53%	1518	0	0	989	1518	
1317	Cross ing Republic	Tower A-6	Arif Saka /Shushila Devi Saka	late Laal Sakt a	Panchshel Crossing Vijayar Nagar Ghaziabad	9456943304	Self Occupied	1050	1050	0	1050	Pakka	Twelve to 24	2005	1407	Residential	Constructed	2021-12-19	N/A	1050	2839S9	14-003	-	13860	0%	1386	0	0	-	1386	





ZONE-3, WARD-Dundaheada(27)

Sr. No	Mohalla_Name	Govt_Plot Id	Owner_Name	Father_Name & Husband_Name	Road Name	Mobile Number	Occupancy Status	Plot Area	Total Area On Ground	Total Rented Residential Builtup Area	Total Self Residential Builtup Area	House Type	Road Width	Construction Year	House Number	House Category	Rate Multiplier	Construction Status	Survey Start Date	Old Property Tax Id	Total Builtup Area	Gis Map Parcel Id	Property Label	Old Arv	New Arv	Arv_Difference	Property Tax(10%)	Water Tax	Sewerage Tax	Old Tax	New Tax
1318	Crossing Republic	Tower A-6	N/A		Panchsheel Crossing Vijay Nagar		Self Occupied	1150	1150	0	1150	Pakka	Twelve 24	2005	1408	Residential		Constructed	2021-12-19	N/A	1150	2839S9	14-004	-	15180	0%	1518	0	0	-	1518
1319	Crossing Republic	Tower A-6	Neeta	Pawan Kumar	Panchsheel Crossing Vijay Nagar	7840048231	Self Occupied	1050	1050	0	1050	Pakka	Twelve 24	2005	1505	Residential		Constructed	2021-12-19	VN46530	1050	2839S9	15-001	8935	13860	55%	1386	0	0	894	1386
1320	Crossing Republic	Tower A-6	N/A		Panchsheel Crossing Vijay Nagar		Self Occupied	1150	1150	0	1150	Pakka	Twelve 24	2005	1506	Residential		Constructed	2021-12-19	N/A	1150	2839S9	15-002	-	15180	0%	1518	0	0	-	1518





ZONE-3, WARD-Dundaheada(27)

Sr. No	Mohalla_Name	Govt_Plot Id	Owner_Name	Father_Name & Husband_Name	Road Name	Mobile Number	Occupancy Status	Plot Area	Total Area On Ground Floor	Total Rented Residential Builtup Area	Total Self Residential Builtup Area	House Type	Road Width	Construction Year	House Number	House Category	Rate Multiplier	Construction Status	Survey Start Date	Old Property Tax Id	Total Built Up Area	Gis_Map Parcel Id	Property Label	Old Arv	New Arv	Arv_Difference	Property Tax(10%)	Water Tax	Sewerage Tax	Old Tax	New Tax
1321	Crossing Republic	Tower A-6	Madhwanand	Yashoda Nandtiwari	Panchsheel Crossing Vijay Nagar	9871610689	Self Occupied	1050	1050	0	1050	Pakka	TwelveT o24	2005	1507	Residential		Constructed	2021-12-19	N/A	1050	2839S9	15-003	-	13860	0%	1386	0	0	-	1386
1322	Crossing Republic	Tower A-6	Amit Bhandari	NS Bhandari	Panchsheel Crossing Vijay Nagar	9999059280	Self Occupied	1150	1150	0	1150	Pakka	TwelveT o24	2005	1508	Residential		Constructed	2021-12-19	N/A	1150	2839S9	15-004	-	15180	0%	1518	0	0	-	1518
1323	Crossing Republic	Tower A-6	Suman Tiwari	Jiteन्द्र Tiwari	Panchsheel Crossing Vijay Nagar	9560295531	Self Occupied	1050	1050	0	1050	Pakka	TwelveT o24	2005	1605	Residential		Constructed	2021-12-19	N/A	1050	2839S9	16-001	-	13860	0%	1386	0	0	-	1386





ZONE-3, WARD-Dundaheada(27)

Sr. No	Mohalla_Name	Govt_Plot Id	Owner_Name	Father_Name & Husband_Name	Road Name	Mobile Number	Occupancy Status	Plot Area	Total Area On Ground	Total Rented Residential Builtup Area	Total Self Residential Builtup Area	House Type	Road Width	Construction Year	House Number	House Category	Rate Multiplier	Construction Status	Survey Start Date	Old Property Tax Id	Total Built Up Area	Gis Map Parcel Id	Property Label	Old Arv	New Arv	Arv_Difference	Property Tax(10%)	Water Tax	Sewerage Tax	Old Tax	New Tax
1324	Crossing Republic	Tower A-6	Sanjay Choudhary		Panchsheel Crossing Vijay Nagar	9810389780	Rented	1150	1150	1150	0	Pakka	Twelve to 24	2005	1606	Residential		Constructed	2021-12-19	N/A	1150	2839S9	16-002	-	17077.5	0%	1707.75	0	0	-	1707.8
1325	Crossing Republic	Tower A-6	N/A		Panchsheel Crossing Vijay Nagar		Self Occupied	1050	1050	0	1050	Pakka	Twelve to 24	2005	1607	Residential		Constructed	2021-12-19	N/A	1050	2839S9	16-003	-	13860	0%	1386	0	0	-	1386
1326	Crossing Republic	Tower A-6	N/A		Panchsheel Crossing Vijay Nagar		Self Occupied	1150	1150	0	1150	Pakka	Twelve to 24	2005	1608	Residential		Constructed	2021-12-19	N/A	1150	2839S9	16-004	-	15180	0%	1518	0	0	-	1518





ZONE-3, WARD-Dundaheada(27)

Sr. No	Mohalla_Name	Govt_Plot Id	Owner_Name	Father_Name & Husband_Name	Road Name	Mobile Number	Occupancy Status	Plot Area	Total Area On Ground	Total Rented Residential Builtup Area	Total Self Residential Builtup Area	House Type	Road Width	Construction Year	House Number	House Category	Rate Multiplier	Construction Status	Survey Start Date	Old Property Tax Id	Total Builtup Area	Gis_Map Parcel Id	Property Label	Old Arv	New Arv	Arv_Difference	Property Tax(10%)	Water Tax	Sewerage Tax	Old Tax	New Tax
1327	Crossing Republic	Tower A-6	N/A		Panchsheel Crossing Vijay Nagar		Self Occupied	1050	1050	0	1050	Pakka	Twelve 24	2005	1705	Residential		Constructed	2021-12-19	N/A	1050	2839S9	17-001	-	13860	0%	1386	0	0	-	1386
1328	Crossing Republic	Tower A-6	Vikas Mishra	Ravishankar Mishra	Panchsheel Crossing Vijay Nagar	7053823938	Self Occupied	1150	1150	0	1150	Pakka	Twelve 24	2005	1706	Residential		Constructed	2021-12-19	N/A	1150	2839S9	17-002	-	15180	0%	1518	0	0	-	1518
1329	Crossing Republic	Tower A-6	Mohsin Khan	Naseer Ahmad Khan	Panchsheel Crossing Vijay Nagar	9711121204	Self Occupied	1050	1050	0	1050	Pakka	Twelve 24	2005	1707	Residential		Constructed	2021-12-19	N/A	1050	2839S9	17-003	-	13860	0%	1386	0	0	-	1386





ZONE-3, WARD-Dundaheada(27)

Sr. No	Mohalla_Name	Govt_Plot Id	Owner_Name	Father_Name & Husband_Name	Road Name	Mobile Number	Occupancy Status	Plot Area	Total Area On Ground	Total Rented Residential Builtup Area	Total Self Residential Builtup Area	House Type	Road Width	Construction Year	House Number	House Category	Rate Multiplier	Construction Status	Survey Start Date	Old Property Tax Id	Total Builtup Area	Gis Map Parcel Id	Property Label	Old Arv	New Arv	Arv Difference	Property Tax(10%)	Water Tax	Sewerage Tax	Old Tax	New Tax
1330	Crossing Republic	Tower A-6	Nitin Saxena		Panchsheel Crossing Vijay Nagar	9999001247	Self Occupied	1150	1150	0	1150	Pakka	TwelveT o24	2005	1708	Residential		Constructed	2021-12-19	N/A	1150	2839S9	17-004	-	15180	0%	1518	0	0	-	1518
1331	Crossing Republic	Tower A-6	N/A		Panchsheel Crossing Vijay Nagar		Self Occupied	1050	1050	0	1050	Pakka	TwelveT o24	2005	1805	Residential		Constructed	2021-12-19	N/A	1050	2839S9	18-001	-	13860	0%	1386	0	0	-	1386
1332	Crossing Republic	Tower A-6	Tripti Madhav Kumar	Madhav Kumar	Panchsheel Crossing Vijay Nagar	8696004957	Self Occupied	1150	1150	0	1150	Pakka	TwelveT o24	2005	1806	Residential		Constructed	2021-12-19	N/A	1150	2839S9	18-002	-	15180	0%	1518	0	0	-	1518





ZONE-3, WARD-Dundaheada(27)

Sr. No	Mohalla_Name	Govt_Plot Id	Owner_Name	Father_Name & Husband_Name	Road Name	Mobile Number	Occupancy Status	Plot Area	Total Area On Ground	Total Rented Residential Builtup Area	Total Self Residential Builtup Area	House Type	Road Width	Construction Year	House Number	House Category	Rate Multiplier	Construction Status	Survey Start Date	Old Property Tax Id	Total Builtup Area	Gis Map Parcel Id	Property Label	Old Arv	New Arv	Arv_Difference	Property Tax(10%)	Water Tax	Sewerage Tax	Old Tax	New Tax
1333	Crossing Republic	Tower A-6	Jugesh Bansal	Harban Lal	Panchsheel Crossing Vijay Nagar	9953325655	Self Occupied	1050	1050	0	1050	Pakka	TwelveT o24	2005	1807	Residential		Constructed	2021-12-19	N/A	1050	2839S9	18-003	-	13860	0%	1386	0	0	-	1386
1334	Crossing Republic	Tower A-6	Alok Kumar		Panchsheel Crossing Vijay Nagar	9971133970	Rented	1150	1150	1150	0	Pakka	TwelveT o24	2005	1808	Residential		Constructed	2021-12-19	N/A	1150	2839S9	18-004	-	17077.5	0%	1707.75	0	0	-	1707.8
1335	Crossing Republic	Tower A-6	Keerti Bhardwaj		Panchsheel Crossing Vijay Nagar	9761481436	Rented	1050	1050	1050	0	Pakka	TwelveT o24	2005	1905	Residential		Constructed	2021-12-19	N/A	1050	2839S9	19-001	-	15592.5	0%	1559.25	0	0	-	1559.3





ZONE-3, WARD-Dundaheada(27)

Sr. No	Mohalla_Nam e	Gov t_Plot Id	Owner_Nam e	Fath er_Nam e & Husb and_Nam e	Road Nam e	Mobile_Nu mber	Occ upancy_Stat us	Plot_Are a	Total_Are a_On_G round_Floor	Total_Rent ed_Resid ential_Built up_Are a	Total_Self_Resid ential_Built up_Are a	Hou se_Typ e	Roa d_Wid th	Constru ction_Y ear	House _Numb er	Hou se_Cat egor y	Rat e_Mul tipl ier	Con stru ctio n_Stat us	Surv ey_Star t_D ate	Old _Pr ope rty_Tax _Id	Total_Built _Up_Ar ea	Gis_Ma p_Parc el_Id	Prop erty _Lab el	Old_Ar v	New_Ar v	Arv_Diff erence	Property Tax(10%)	Wat er_T ax	Sew erag e_T ax	Old_T ax	New_T ax
1336	Cross ing Repu blic	Tow er A-6	Ree na	Sus hil Kum ar	Panc hsh el Cross ing Vijay Naga r	9910623612	Self Occ upie d	1150	1150	0	1150	Pak ka	Twel veT o24	2005	1906	Resi den tial		Con stru cted	202 1-12-19	N/A	1150	2839S9	19-002	-	15180	0%	1518	0	0	-	1518
1337	Cross ing Repu blic	Tow er A-6	Rajn ish Kapi l		Panc hsh el Cross ing Vijay Naga r	7508187272	Ren ted	1050	1050	1050	0	Pak ka	Twel veT o24	2005	1907	Resi den tial		Con stru cted	202 1-12-19	N/A	1050	2839S9	19-003	-	15592.5	0%	1559.25	0	0	-	1559.3
1338	Cross ing Repu blic	Tow er A-6	Hari sh Soni	Govi nd Prasad Ver ma	Panc hsh el Cross ing Vijay Naga r Ghaz	7011589513	Self Occ upie d	1150	1150	0	1150	Pak ka	Twel veT o24	2005	1908	Resi den tial		Con stru cted	202 1-12-19	N/A	1150	2839S9	19-004	-	15180	0%	1518	0	0	-	1518





ZONE-3, WARD-Dundaheada(27)

Sr. No	Mohalla_Nam e	Gov t_Pl ot Id	Owner _Name	Fath er_ Name & Hus band_ Name	Road Nam e	Mobile_ Nu mber	Occ upancy _Sta tus	Plot_ Are a	Total_ Area_ On_ G round_ Floor	Total_ Rented_ Resid ential_ Builtup_ Area	Total_ Self_ Resid ential_ Built up_ Area	Hou se_ Typ e	Roa d_ Wid th	Constru ction_ Year	House _Numb er	Hou se_ Cat egor y	Rat e_ Multipl ier	Con stru ction_ Stat us	Surv ey_ Start_ Date	Old _Pr ope rty_ Tax_ Id	Total_ Built_ Up_ Area	Gis_ Map_ Parcel_ Id	Prop erty_ Label	Old_ Ar v	New_ Arv	Arv_ Diff erence	Property Tax(10%)	Wat er_ Tax	Sew erag e_ Tax	Old_ Tax	New_ Tax
1339	Cross ing Republic	Tower A-6	Piyosh Kumar Srivastava	late Anant Prasad LalPiyosh Kumar Srivastava	Panchshel Crossing Vijay Nagar Ghaziabad	8285007799	Self Occupied	1050	1050	0	1050	Pakka	TwelveT o24	2005	2005	Residential	Constructed	2021-12-19	VN47968	1050	2839S9	20-001	7360	13860	88%	1386	0	0	736	1386	
1340	Cross ing Republic	Tower A-6	Deepa Tunvar	Sachin Gaur	Panchshel Crossing Vijay Nagar	9716208105	Self Occupied	1150	1150	0	1150	Pakka	TwelveT o24	2005	2006	Residential	Constructed	2021-12-19	N/A	1150	2839S9	20-002	-	15180	0%	1518	0	0	-	1518	





ZONE-3, WARD-Dundaheada(27)

Sr. No	Mohalla_Name	Govt_Plot_Id	Owner_Name	Father_Name & Husband_Name	Road Name	Mobile Number	Occupancy Status	Plot Area	Total Area On Ground Floor	Total Rented Residential Builtup Area	Total Self Residential Builtup Area	House Type	Road Width	Construction Year	House Number	House Category	Rate Multiplier	Construction Status	Survey Start Date	Old Property Tax Id	Total Built Up Area	Gis_Map_Parcels_Id	Property Label	Old Arv	New Arv	Arv_Difference	Property Tax(10%)	Water Tax	Sewerage Tax	Old Tax	New Tax
1341	Crossing Republic	Tower A-6	N/A		Panchsheel Crossing Vijay Nagar		Self Occupied	1050	1050	0	1050	Pakka	TwelveT o24	2005	2007	Residential		Constructed	2021-12-19	N/A	1050	2839S9	20-003	-	13860	0%	1386	0	0	-	1386
1342	Crossing Republic	Tower A-6	Manish Singh	late Lalit Prasad Singh	Panchsheel Crossing Vijay Nagar Ghaziabad	8610120496	Self Occupied	1150	1150	0	1150	Pakka	TwelveT o24	2005	2008	Residential		Constructed	2021-12-19	N/A	1150	2839S9	20-004	-	15180	0%	1518	0	0	-	1518
1343	Crossing Republic	Tower A-6	Amit Chauhan		Panchsheel Crossing Vijay Nagar	8178967313	Rented	1050	1050	1050	0	Pakka	TwelveT o24	2005	2105	Residential		Constructed	2021-12-19	N/A	1050	2839S9	21-001	-	15592.5	0%	1559.25	0	0	-	1559.3





ZONE-3, WARD-Dundaheada(27)

Sr. No	Mohalla_Name	Govt_Plot Id	Owner_Name	Father_Name & Husband_Name	Road Name	Mobile Number	Occupancy Status	Plot Area	Total Area On Ground	Total Rented Residential Builtup Area	Total Self Residential Builtup Area	House Type	Road Width	Construction Year	House Number	House Category	Rate Multiplier	Construction Status	Survey Start Date	Old Property Tax Id	Total Builtup Area	Gis Map Parcel Id	Property Label	Old Arv	New Arv	Arv Difference	Property Tax(10%)	Water Tax	Sewerage Tax	Old Tax	New Tax
1344	Crossing Republic	Tower A-6	Prabhat	Tirloki Nath Sharma	Panchsheel Crossing Vijay Nagar	9953255575	Self Occupied	1150	1150	0	1150	Pakka	Twelve 24	2005	2106	Residential		Constructed	2021-12-19	N/A	1150	2839S9	21-002	-	15180	0%	1518	0	0	-	1518
1345	Crossing Republic	Tower A-6	Omsanker Soni	Daviprasad Soni	Panchsheel Crossing Vijay Nagar	9873078184	Self Occupied	1050	1050	0	1050	Pakka	Twelve 24	2005	2107	Residential		Constructed	2021-12-19	N/A	1050	2839S9	21-003	-	13860	0%	1386	0	0	-	1386
1346	Crossing Republic	Tower A-6	N/A		Panchsheel Crossing Vijay Nagar		Self Occupied	1150	1150	0	1150	Pakka	Twelve 24	2005	2108	Residential		Constructed	2021-12-19	N/A	1150	2839S9	21-004	-	15180	0%	1518	0	0	-	1518

ZONE-3, WARD-Dundaheada(27)

Sr. No	Mohalla_Name	Govt_Plot Id	Owner_Name	Father_Name & Husband_Name	Road Name	Mobile Number	Occupancy Status	Plot Area	Total Area On Ground Floor	Total Rented Residential Builtup Area	Total Self Residential Builtup Area	House Type	Road Width	Construction Year	House Number	House Category	Rate Multiplier	Construction Status	Survey Start Date	Old Property Tax Id	Total Built Up Area	Gis_Map Parcel Id	Property Label	Old Arv	New Arv	Arv_Difference	Property Tax(10%)	Water Tax	Sewerage Tax	Old Tax	New Tax
1347	Crossing Republic	Tower A-6	N/A		Panchsheel Crossing Vijay Nagar		Self Occupied	1050	1050	0	1050	Pakka	TwelveT o24	2005	2205	Residential		Constructed	2021-12-19	N/A	1050	2839S9	22-001	-	13860	0%	1386	0	0	-	1386
1348	Crossing Republic	Tower A-6	Abhishek Srivastava	Umasharan Srivastava	Panchsheel Crossing Vijay Nagar Ghaz	8377958980	Self Occupied	1150	1150	0	1150	Pakka	TwelveT o24	2005	2206	Residential		Constructed	2021-12-19	N/A	1150	2839S9	22-002	-	15180	0%	1518	0	0	-	1518
1349	Crossing Republic	Tower A-6	N/A		Panchsheel Crossing Vijay Nagar		Self Occupied	1050	1050	0	1050	Pakka	TwelveT o24	2005	2207	Residential		Constructed	2021-12-19	N/A	1050	2839S9	22-003	-	13860	0%	1386	0	0	-	1386





ZONE-3, WARD-Dundaheada(27)

Sr. No	Mohalla_Name	Govt_Plot Id	Owner_Name	Father_Name & Husband_Name	Road Name	Mobile Number	Occupancy Status	Plot Area	Total Area On Ground Floor	Total Rented Residential Builtup Area	Total Self Residential Builtup Area	House Type	Road Width	Construction Year	House Number	House Category	Rate Multiplier	Construction Status	Survey Start Date	Old Property Tax Id	Total Builtup Area	Gis_Map_Parcels_Id	Property Label	Old Arv	New Arv	Arv_Difference	Property Tax(10%)	Water Tax	Sewerage Tax	Old Tax	New Tax
1350	Crossing Republic	Tower A-6	Shailendra Bajpai	Dharmendra	Panchsheel Crossing Vijay Nagar	9999007248	Self Occupied	1150	1150	0	1150	Pakka	TwelveT o24	2005	2208	Residential		Constructed	2021-12-19	N/A	1150	2839S9	22-004	-	15180	0%	1518	0	0	-	1518
1351	Crossing Republic	Tower A-6	Kailash Chand Rajput	Janki Prasad	Panchsheel Crossing Vijay Nagar Ghaz	9958799430	Self Occupied	1050	1050	0	1050	Pakka	TwelveT o24	2005	2305	Residential		Constructed	2021-12-19	N/A	1050	2839S9	23-001	-	13860	0%	1386	0	0	-	1386
1352	Crossing Republic	Tower A-6	Kunal Sinha And Shikha Sinha		Panchsheel Crossing Vijay Nagar Ghaziabad		Rented	1150	1150	1150	0	Pakka	TwelveT o24	2005	2306	Residential		Constructed	2021-12-19	VN47967	1150	2839S9	23-002	8280	17077.5	106%	1707.75	0	0	828	1707.8





ZONE-3, WARD-Dundaheada(27)

Sr. No	Mohalla_Name	Govt_Plot Id	Owner_Name	Father_Name & Husband_Name	Road Name	Mobile Number	Occupancy Status	Plot Area	Total Area On Ground Floor	Total Rented Residential Builtup Area	Total Self Residential Builtup Area	House Type	Road Width	Construction Year	House Number	House Category	Rate Multiplier	Construction Status	Survey Start Date	Old Property Tax Id	Total Builtup Area	Gis_Map_Parcels_Id	Property Label	Old Arv	New Arv	Arv_Difference	Property Tax(10%)	Water Tax	Sewerage Tax	Old Tax	New Tax
1353	Crossing Republic	Tower A-6	Priyaranjan Kumar	Ramshchel Crossing Vijay Nagar Ghaziaba	Panchsheel Crossing Vijay Nagar Ghaziaba	9910897222	Self Occupied	1050	1050	0	1050	Pakka	TwelveT o24	2005	2307	Residential		Constructed	2021-12-19	N/A	1050	2839S9	23-003	-	13860	0%	1386	0	0	-	1386
1354	Crossing Republic	Tower A-6	N/A	Panchsheel Crossing Vijay Nagar	Panchsheel Crossing Vijay Nagar		Self Occupied	1150	1150	0	1150	Pakka	TwelveT o24	2005	2308	Residential		Constructed	2021-12-19	N/A	1150	2839S9	23-004	-	15180	0%	1518	0	0	-	1518
1355	Crossing Republic	Tower A-6	N/A	Panchsheel Crossing Vijay Nagar	Panchsheel Crossing Vijay Nagar		Self Occupied	1050	1050	0	1050	Pakka	TwelveT o24	2005	2405	Residential		Constructed	2021-12-19	N/A	1050	2839S9	24-001	-	13860	0%	1386	0	0	-	1386

ZONE-3, WARD-Dundaheada(27)


Sr. No	Mohalla_Name	Govt_Plot Id	Owner_Name	Father_Name & Husband_Name	Road Name	Mobile Number	Occupancy Status	Plot Area	Total Area On Ground	Total Rented Residential Builtup Area	Total Self Residential Builtup Area	House Type	Road Width	Construction Year	House Number	House Category	Rate Multiplier	Construction Status	Survey Start Date	Old Property Tax Id	Total Built Up Area	Gis Map Parcel Id	Property Label	Old Arv	New Arv	Arv_Difference	Property Tax(10%)	Water Tax	Sewerage Tax	Old Tax	New Tax
1356	Crossing Republic	Tower A-6	Neeli	Suneel	Panchsheel Crossing Vijay Nagar	9311245914	Rented	1150	1150	1150	0	Pakka	TwelveT o24	2005	2406	Residential		Constructed	2021-12-19	N/A	1150	2839S9	24-002	-	17077.5	0%	1707.75	0	0	-	1707.8
1357	Crossing Republic	Tower A-6	Sujeet Kumar Singh	VK Singh	Panchsheel Crossing Vijay Nagar	9717774111	Self Occupied	1050	1050	0	1050	Pakka	TwelveT o24	2005	2407	Residential		Constructed	2021-12-19	N/A	1050	2839S9	24-003	-	13860	0%	1386	0	0	-	1386
1358	Crossing Republic	Tower A-6	Harsinghal		Panchsheel Crossing Vijay Nagar	9871866273	Rented	1150	1150	1150	0	Pakka	TwelveT o24	2005	2408	Residential		Constructed	2021-12-19	N/A	1150	2839S9	24-004	-	17077.5	0%	1707.75	0	0	-	1707.8





ZONE-3, WARD-Dundaheada(27)

Sr. No	Mohalla_Nam e	Govt_Plot Id	Owner_Nam e	Fath er_Nam e & Hus band_Nam e	Road Nam e	Mobile_Nu mber	Occ upancy_Stat us	Plot_Are a	Total_Are a_On_G round_Floor	Total_Rent ed_Resid ential_Built up_Are a	Total_Self_Resid ential_Built up_Are a	Hou se_Typ e	Roa d_Wid th	Constru ction_Y ear	House _Numb er	Hou se_Cat egor y	Rat e_Multi plier	Con stru ction_Stat us	Surv ey_Star t_D ate	Old _Pr ope rty_Tax _Id	Total_Built _Up_Are a	Gis_Ma p_Parc el_Id	Prop erty _Lab el	Old_Arv	New_Arv	Arv_Diff erence	Property Tax(10%)	Wat er_T ax	Sew erag e_T ax	Old_T ax	New_T ax
1359	Cross ing Repu blic	TO WE R 5 BLO CK - E4	Abhi shek Day al Sharma		Panc hshe el Cross ing Vijay Naga r Ghaz		Rent ed	1320	1270	1270	0	Pak ka	Twel veT o24	2006	66	Resi den tial		Con stru cted	202 1-11- 21	VN3 137 9	1270	2893A1	00- 001	16802	18859.5	12%	1885.95	0	0	1680	1886
1360	Cross ing Repu blic	TO WE R 5 BLO CK - E4	Kum ari Suci hitra	KA MES HW AR PRA SAD SIN GH	Panc hshe el Cross ing Vijay Naga r Ghaz iaba	9717395011	Rent ed	1320	1270	1270	0	Pak ka	Twel veT o24	2006	67	Resi den tial		Con stru cted	202 1-11- 21	VN3 138 2	1270	2893A1	00- 002	16802	18859.5	12%	1885.95	0	0	1680	1886
1361	Cross ing Repu blic	TO WE R 5 BLO CK - E4	Kira n Sha ni		Panc hshe el Cross ing Vijay Naga r		Rent ed	1320	1270	1270	0	Pak ka	Twel veT o24	2006	68	Resi den tial		Con stru cted	202 1-11- 21	VN3 138 4	1270	2893A1	00- 003	16802	18859.5	12%	1885.95	0	0	1680	1886


ZONE-3, WARD-Dundaheada(27)

Sr. No	Mohalla_Name	Govt_Plot Id	Owner_Name	Father_Name & Husband_Name	Road Name	Mobile Number	Occupancy Status	Plot Area	Total Area On Ground	Total Rented Residential Builtup Area	Total Self Residential Builtup Area	House Type	Road Width	Construction Year	House Number	House Category	Rate Multiplier	Construction Status	Survey Start Date	Old Property Tax Id	Total Builtup Area	Gis_Map Parcel Id	Property Label	Old Arv	New Arv	Arv_Difference	Property Tax(10%)	Water Tax	Sewerage Tax	Old Tax	New Tax
1362	Crossing Republic	TO WE R 5 BLO CK - E4	Pramod Kumar Channa		Panchsheel Crossing Vijay Nagar Ghaziaba		Rented	1320	1270	1270	0	Pakka	TwelveT o24	2006	69	Residential		Constructed	2021-11-21	VN31385	1270	2893A1	00-004	16802	18859.5	12%	1885.95	0	0	1680	1886
1363	Crossing Republic	TO WE R 5 BLO CK - E4	Swaran Arora		Panchsheel Crossing Vijay Nagar		Rented	1320	1270	1270	0	Pakka	TwelveT o24	2006	1066	Residential		Constructed	2021-11-21	VN31794	1270	2893A1	01-001	16802	18859.5	12%	1885.95	0	0	1680	1886
1364	Crossing Republic	TO WE R 5 BLO CK - E4	Bhupesh		Panchsheel Crossing Vijay Nagar	7899851513	Rented	1320	1270	1270	0	Pakka	TwelveT o24	2006	1067	Residential		Constructed	2021-11-21	VN31796	1270	2893A1	01-002	16802	18859.5	12%	1885.95	0	0	1680	1886





ZONE-3, WARD-Dundaheada(27)

Sr. No	Mohalla_Name	Govt_Plot_Id	Owner_Name	Father_Name & Husband_Name	Road Name	Mobile Number	Occupancy Status	Plot Area	Total Area On Ground	Total Rented Residential Builtup Area	Total Self Residential Builtup Area	House Type	Road Width	Construction Year	House Number	House Category	Rate Multiplier	Construction Status	Survey Start Date	Old Property Tax Id	Total Builtup Area	Gis Map Parcel Id	Property Label	Old Arv	New Arv	Arv Difference	Property Tax(10%)	Water Tax	Sewerage Tax	Old Tax	New Tax
1365	Crossing Republic	TOWER 5 BLOCK - E4	Vinay Dhanwan		Panchsheel Crossing Vijay Nagar		Rented	1320	1270	1270	0	Pakka	Twelve 24	2006	1068	Residential		Constructed	2021-11-21	VN31798	1270	2893A1	01-003	16802	18859.5	12%	1885.95	0	0	1680	1886
1366	Crossing Republic	TOWER 5 BLOCK - E4	Deepak Ranjan		Panchsheel Crossing Vijay Nagar		Rented	1320	1270	1270	0	Pakka	Twelve 24	2006	1069	Residential		Constructed	2021-11-21	VN31800	1270	2893A1	01-004	16802	18859.5	12%	1885.95	0	0	1680	1886
1367	Crossing Republic	TOWER 5 BLOCK - E4	Ankur Shrotri	RAMESH CHAND	Panchsheel Crossing Vijay Nagar	8130696223	Rented	1320	1270	1270	0	Pakka	Twelve 24	2006	2066	Residential		Constructed	2021-11-21	VN32106	1270	2893A1	02-001	16802	18859.5	12%	1885.95	0	0	1680	1886

ZONE-3, WARD-Dundaheada(27)

Sr. No	Mohalla_Name	Govt_Plot Id	Owner_Name	Father_Name & Husband_Name	Road Name	Mobile Number	Occupancy Status	Plot Area	Total Area On Ground Floor	Total Rented Residential Builtup Area	Total Self Residential Builtup Area	House Type	Road Width	Construction Year	House Number	House Category	Rate Multiplier	Construction Status	Survey Start Date	Old Property Tax Id	Total Builtup Area	Gis_Map_Parcels_Id	Property Label	Old Arv	New Arv	Arv_Difference	Property Tax(10%)	Water Tax	Sewerage Tax	Old Tax	New Tax
1368	Crossing Republic	TOWER 5 BLOCK - E4	Abhishek Verma		Panchsheel Crossing Vijay Nagar		Rented	1320	1270	1270	0	Pakka	TwelveT o24	2006	2067	Residential		Constructed	2021-11-21	VN32115	1270	2893A1	02-002	16802	18859.5	12%	1885.95	0	0	1680	1886
1369	Crossing Republic	TOWER 5 BLOCK - E4	Anand Kumar Pandey	RAMU RAM PANDEY	Panchsheel Crossing Vijay Nagar Ghaz	9560391708	Rented	1320	1270	1270	0	Pakka	TwelveT o24	2006	2068	Residential		Constructed	2021-11-21	VN32120	1270	2893A1	02-003	16802	18859.5	12%	1885.95	0	0	1680	1886
1370	Crossing Republic	TOWER 5 BLOCK - E4	Srikoti Sathes Kumar	RAM CHANDRA	Panchsheel Crossing Vijay Nagar Ghaz	9212106077	Rented	1320	1270	1270	0	Pakka	TwelveT o24	2006	2069	Residential		Constructed	2021-11-21	VN32122	1270	2893A1	02-004	16802	18859.5	12%	1885.95	0	0	1680	1886





ZONE-3, WARD-Dundaheada(27)

Sr. No	Mohalla_Name	Govt_Plot Id	Owner_Name	Father_Name & Husband_Name	Road Name	Mobile Number	Occupancy Status	Plot Area	Total Area On Ground	Total Rented Residential Builtup Area	Total Self Residential Builtup Area	House Type	Road Width	Construction Year	House Number	House Category	Rate Multiplier	Construction Status	Survey Start Date	Old Property Tax Id	Total Builtup Area	Gis Map Parcel Id	Property Label	Old Arv	New Arv	Arv Difference	Property Tax(10%)	Water Tax	Sewerage Tax	Old Tax	New Tax
1371	Crossing Republic	TOWER 5 BLOCK - E4	Atul Goyal		Panchsheel Crossing Vijay Nagar		Rented	1320	1270	1270	0	Pakka	Twelve 24	2006	3066	Residential		Constructed	2021-11-21	VN32449	1270	2893A1	03-001	16802	18859.5	12%	1885.95	0	0	1680	1886
1372	Crossing Republic	TOWER 5 BLOCK - E4	Sanjeev Kumar		Panchsheel Crossing Vijay Nagar	7798655691	Rented	1320	1270	1270	0	Pakka	Twelve 24	2006	3067	Residential		Constructed	2021-11-21	VN32452	1270	2893A1	03-002	16802	18859.5	12%	1885.95	0	0	1680	1886
1373	Crossing Republic	TOWER 5 BLOCK - E4	Manoj Kumar	SUKHINDER BIR SINGH	Panchsheel Crossing Vijay Nagar	9718747101	Rented	1320	1270	1270	0	Pakka	Twelve 24	2006	3068	Residential		Constructed	2021-11-21	VN32453	1270	2893A1	03-003	16802	18859.5	12%	1885.95	0	0	1680	1886





ZONE-3, WARD-Dundaheada(27)

Sr. No	Mohalla_Nam e	Gov t_Pl ot Id	Owner _Name	Fath er_ Name & Hus band_ Name	Road Name	Mobile_ Nu mber	Occ upancy _Sta tus	Plot_ Area	Total_ Area_ On_ Ground_ Floor	Total_ Rented_ Residential_ Builtup_ Area	Total_ Self_ Residential_ Built up_ Area	Hou se_ Type	Roa d_ Width	Constru ction_ Year	House _Number	Hou se_ Category	Rat e_ Multiplier	Con struction_ Status	Surv ey_ Start_ Date	Old _Pr roperty_ Tax_ Id	Total_ Built_ Up_ Area	Gis_ Map_ Parcel_ Id	Prop erty_ Label	Old_ Ar v	New_ Arv	Arv_ Diff erence	Property Tax(10%)	Wat er_ Tax	Sew erage_ Tax	Old_ Tax	New_ Tax
1374	Cross ing Republic	TO WE R 5 BLO CK - E4	N/A		Panc hsheel Crossing Vijay Nagar		Self Occupied	1320	1270	0	1270	Pak ka	TwelveT o24	2006	3069	Residential		Constructed	2021-11-21	N/A	1270	2893A1	03-004	-	16764	0%	1676.4	0	0	-	1676.4
1375	Cross ing Republic	TO WE R 5 BLO CK - E4	Nee raj Dwi vedi	SHR I KA MLA KAN T DWI VED I	Panc hsheel Crossing Vijay Nagar Ghaziabad	9818661865	Rented	1320	1270	1270	0	Pak ka	TwelveT o24	2006	4066	Residential		Constructed	2021-11-21	VN32656	1270	2893A1	04-001	16802	18859.5	12%	1885.95	0	0	1680	1886
1376	Cross ing Republic	TO WE R 5 BLO CK - E4	Usha Rani Mehta		Panc hsheel Crossing Vijay Nagar	9958298994	Rented	1320	1270	1270	0	Pak ka	TwelveT o24	2006	4067	Residential		Constructed	2021-11-21	VN32657	1270	2893A1	04-002	16802	18859.5	12%	1885.95	0	0	1680	1886





ZONE-3, WARD-Dundaheada(27)

Sr. No	Mohalla_Name	Govt_Plot_Id	Owner_Name	Father_Name & Husband_Name	Road Name	Mobile Number	Occupancy Status	Plot Area	Total Area On Ground	Total Rented Residential Builtup Area	Total Self Residential Builtup Area	House Type	Road Width	Construction Year	House Number	House Category	Rate Multiplier	Construction Status	Survey Start Date	Old Property Tax Id	Total Builtup Area	Gis Map Parcel Id	Property Label	Old Arv	New Arv	Arv Difference	Property Tax(10%)	Water Tax	Sewerage Tax	Old Tax	New Tax
1377	Crossing Republic	TOWER 5 BLOCK - E4	B.B. Goyal		Panchsheel Crossing Vijay Nagar		Rented	1320	1270	1270	0	Pakka	Twelve 24	2006	4068	Residential		Constructed	2021-11-21	VN32658	1270	2893A1	04-003	16802	18859.5	12%	1885.95	0	0	1680	1886
1378	Crossing Republic	TOWER 5 BLOCK - E4	Jayant Mohan Johi		Panchsheel Crossing Vijay Nagar		Rented	1320	1270	1270	0	Pakka	Twelve 24	2006	4069	Residential		Constructed	2021-11-21	VN32659	1270	2893A1	04-004	16802	18859.5	12%	1885.95	0	0	1680	1886
1379	Crossing Republic	TOWER 5 BLOCK - E4	Jitendra Prasad	CKL SHARMA	Panchsheel Crossing Vijay Nagar	9711135166	Rented	1320	1270	1270	0	Pakka	Twelve 24	2006	5066	Residential		Constructed	2021-11-21	VN32874	1270	2893A1	05-001	16802	18859.5	12%	1885.95	0	0	1680	1886





ZONE-3, WARD-Dundaheada(27)

Sr. No	Mohalla_Name	Govt_Plot Id	Owner_Name	Father_Name & Husband_Name	Road Name	Mobile Number	Occupancy Status	Plot Area	Total Area On Ground	Total Rented Residential Builtup Area	Total Self Residential Builtup Area	House Type	Road Width	Construction Year	House Number	House Category	Rate Multiplier	Construction Status	Survey Start Date	Old Property Tax Id	Total Builtup Area	Gis Map Parcel Id	Property Label	Old Arv	New Arv	Arv Difference	Property Tax(10%)	Water Tax	Sewerage Tax	Old Tax	New Tax
1380	Crossing Republic	TO WE R 5 BLO CK - E4	Arc hana Singh		Panc hshel Crossing Vijay Nagar		Rented	1320	1270	1270	0	Pak ka	Two veT o24	2006	5067	Resi dential		Con stru cted	202 1-11-21	VN3 287 5	1270	2893A1	05-002	16802	18859.5	12%	1885.95	0	0	1680	1886
1381	Crossing Republic	TO WE R 5 BLO CK - E4	Nav nit Singh	RA M SINGH	Panc hshel Crossing Vijay Nagar	9910858657	Rented	1320	1270	1270	0	Pak ka	Two veT o24	2006	5068	Resi dential		Con stru cted	202 1-11-21	VN3 287 6	1270	2893A1	05-003	16802	18859.5	12%	1885.95	0	0	1680	1886
1382	Crossing Republic	TO WE R 5 BLO CK - E4	San chit a Biswas	DH USH ANT KU MAR	Panc hshel Crossing Vijay Nagar	9837227616	Rented	1320	1270	1270	0	Pak ka	Two veT o24	2006	5069	Resi dential		Con stru cted	202 1-11-21	VN3 287 7	1270	2893A1	05-004	16802	18859.5	12%	1885.95	0	0	1680	1886





ZONE-3, WARD-Dundaheada(27)

Sr. No	Mohalla_Name	Govt_Plot Id	Owner_Name	Father_Name & Husband_Name	Road Name	Mobile Number	Occupancy Status	Plot Area	Total Area On Ground	Total Rented Residential Builtup Area	Total Self Residential Builtup Area	House Type	Road Width	Construction Year	House Number	House Category	Rate Multiplier	Construction Status	Survey Start Date	Old Property Tax Id	Total Builtup Area	Gis_Map Parcel Id	Property Label	Old Arv	New Arv	Arv_Difference	Property Tax(10%)	Water Tax	Sewerage Tax	Old Tax	New Tax
1383	Crossing Republic	TOWER 5 BLOCK - E4	Satpal Verma		Panchsheel Crossing Vijay Nagar		Rented	1320	1270	1270	0	Pakka	TwelveT o24	2006	6066	Residential		Constructed	2021-11-21	VN33036	1270	2893A1	06-001	16802	18859.5	12%	1885.95	0	0	1680	1886
1384	Crossing Republic	TOWER 5 BLOCK - E4	Pulkit Kaushtik	PARBHAT SHRISHARMA	Panchsheel Crossing Vijay Nagar Ghaz	9711469627	Rented	1320	1270	1270	0	Pakka	TwelveT o24	2006	6067	Residential		Constructed	2021-11-21	VN33037	1270	2893A1	06-002	16802	18859.5	12%	1885.95	0	0	1680	1886
1385	Crossing Republic	TOWER 5 BLOCK - E4	Gaurav Kumar Singh	MB SAXENA	Panchsheel Crossing Vijay Nagar	9871417700	Rented	1320	1270	1270	0	Pakka	TwelveT o24	2006	6068	Residential		Constructed	2021-11-21	VN33038	1270	2893A1	06-003	16802	18859.5	12%	1885.95	0	0	1680	1886





ZONE-3, WARD-Dundaheada(27)

Sr. No	Mohalla_Name	Govt_Plot_Id	Owner_Name	Father_Name & Husband_Name	Road Name	Mobile Number	Occupancy Status	Plot Area	Total Area On Ground	Total Rented Residential Builtup Area	Total Self Residential Builtup Area	House Type	Road Width	Construction Year	House Number	House Category	Rate Multiplier	Construction Status	Survey Start Date	Old Property Tax Id	Total Builtup Area	Gis_Map_Parcels_Id	Property Label	Old Arv	New Arv	Arv_Difference	Property Tax(10%)	Water Tax	Sewerage Tax	Old Tax	New Tax
1386	Crossing Republic	TOWER 5 BLOCK - E4	Renu Dixit	Tara Chand	Panchsheel Crossing Vijay Nagar	9958492082	Rented	1320	1270	1270	0	Pakka	Twelve 24	2006	6069	Residential		Constructed	2021-11-21	VN33039	1270	2893A1	06-004	16802	18859.5	12%	1885.95	0	0	1680	1886
1387	Crossing Republic	TOWER 5 BLOCK - E4	Amiabh Singh		Panchsheel Crossing Vijay Nagar		Rented	1320	1270	1270	0	Pakka	Twelve 24	2006	7066	Residential		Constructed	2021-11-21	VN33267	1270	2893A1	07-001	16802	18859.5	12%	1885.95	0	0	1680	1886
1388	Crossing Republic	TOWER 5 BLOCK - E4	N/A		Panchsheel Crossing Vijay Nagar		Self Occupied	1320	1270	0	1270	Pakka	Twelve 24	2006	7067	Residential		Constructed	2021-11-21	N/A	1270	2893A1	07-002	-	16764	0%	1676.4	0	0	-	1676.4





ZONE-3, WARD-Dundaheada(27)

Sr. No	Mohalla_Name	Govt_Plot Id	Owner_Name	Father_Name & Husband_Name	Road Name	Mobile Number	Occupancy Status	Plot Area	Total Area On Ground	Total Rented Residential Builtup Area	Total Self Residential Builtup Area	House Type	Road Width	Construction Year	House Number	House Category	Rate Multiplier	Construction Status	Survey Start Date	Old Property Tax Id	Total Builtup Area	Gis Map Parcel Id	Property Label	Old Arv	New Arv	Arv Difference	Property Tax(10%)	Water Tax	Sewerage Tax	Old Tax	New Tax
1389	Crossing Republic	TO WE R 5 BLO CK - E4	Sameer Kumar Parida		Panchsheel Crossing Vijay Nagar Ghaz		Rented	1320	1270	1270	0	Pakka	TwelveT o24	2006	7068	Residential		Constructed	2021-11-21	VN33269	1270	2893A1	07-003	16802	18859.5	12%	1885.95	0	0	1680	1886
1390	Crossing Republic	TO WE R 5 BLO CK - E4	Amit Kumar		Panchsheel Crossing Vijay Nagar		Rented	1320	1270	1270	0	Pakka	TwelveT o24	2006	7069	Residential		Constructed	2021-11-21	VN33272	1270	2893A1	07-004	16802	18859.5	12%	1885.95	0	0	1680	1886
1391	Crossing Republic	TO WE R BLO CK 4 - E4	Rajesh Bhargava		Panchsheel Crossing Vijay Nagar	9650010360	Rented	1320	1270	1270	0	Pakka	TwelveT o24	2006	8066	Residential		Constructed	2021-11-21	VN33792	1270	2893A1	08-001	16802	18859.5	12%	1885.95	0	0	1680	1886





ZONE-3, WARD-Dundaheada(27)

Sr. No	Mohalla_Name	Govt_Plot Id	Owner_Name	Father_Name & Husband_Name	Road Name	Mobile Number	Occupancy Status	Plot Area	Total Area On Ground	Total Rented Residential Builtup Area	Total Self Residential Builtup Area	House Type	Road Width	Construction Year	House Number	House Category	Rate Multiplier	Construction Status	Survey Start Date	Old Property Tax Id	Total Builtup Area	Gis Map Parcel Id	Property Label	Old Arv	New Arv	Arv Difference	Property Tax(10%)	Water Tax	Sewerage Tax	Old Tax	New Tax
1392	Crossing Republic	TO WE R BLO CK 4 - E4	S.K. Banerjee	M B SINGH	Panchsheel Crossing Vijay Nagar	7835099703	Rented	1320	1270	1270	0	Pakka	TwelveT o24	2006	8067	Residential		Constructed	2021-11-21	VN33793	1270	2893A1	08-002	16802	18859.5	12%	1885.95	0	0	1680	1886
1393	Crossing Republic	TO WE R 5 BLO CK - E4	Sakib Ahmed	SW APAN KUMAR DAS	Panchsheel Crossing Vijay Nagar	9830008499	Rented	1320	1270	1270	0	Pakka	TwelveT o24	2006	8068	Residential		Constructed	2021-11-21	VN33794	1270	2893A1	08-003	16802	18859.5	12%	1885.95	0	0	1680	1886
1394	Crossing Republic	TO WE R 5 BLO CK - E4	Krishan Gajsheel		Panchsheel Crossing Vijay Nagar		Rented	1320	1270	1270	0	Pakka	TwelveT o24	2006	8069	Residential		Constructed	2021-11-21	VN33795	1270	2893A1	08-004	16802	18859.5	12%	1885.95	0	0	1680	1886





ZONE-3, WARD-Dundaheada(27)

Sr. No	Mohalla_Nam e	Gov t_Pl ot Id	Owner _Name	Fath er_ Name & Hus band_ Name	Road Name	Mobile_ Nu mber	Occ upa ncy_ Sta tus	Plot_ Are a	Total_ Area_ On_ G round_ Floor	Total_ Rented_ Resid ential_ Builtup_ Area	Total_ Self_ Resid ential_ Built up_ Area	Hou se_ Typ e	Roa d_ Wid th	Constru ction_ Year	House _Numb er	Hou se_ Cat egor y	Rat e_ Multipl ier	Con stru ction_ Stat us	Surv ey_ Start_ Date	Old_ Pr ope rty_ Tax_ Id	Total_ Built_ Up_ Area	Gis_ Ma p_ Parc el_ Id	Prop erty_ Lab el	Old_ Ar v	New_ Arv	Arv_ Diff erence	Property Tax(10%)	Wat er_ Tax	Sew erag e_ Tax	Old_ Tax	New_ Tax
1395	Cross ing Republic	TO WE R BLO CK 4 - E4	Ina Singh		Panc hshe el Crossing Vijay Nagar		Self Occ upied	1320	1270	0	1270	Pak ka	TwelveT o24	2006	9066	Resi dential		Con stru cted	202 1-11- 21	N/A	1270	2893A1	09- 001	-	16764	0%	1676.4	0	0	-	1676.4
1396	Cross ing Republic	TO WE R BLO CK 4 - E4	N/A		Panc hshe el Crossing Vijay Nagar		Self Occ upied	1320	1270	0	1270	Pak ka	TwelveT o24	2006	9067	Resi dential		Con stru cted	202 1-11- 21	N/A	1270	2893A1	09- 002	-	16764	0%	1676.4	0	0	-	1676.4
1397	Cross ing Republic	TO WE R BLO CK 4 - E4	Akhi lesh Kumar Singh	RA M NAR ESH SINGH	Panc hshe el Crossing Vijay Nagar Ghaz	8860064006	Rented	1320	1270	1270	0	Pak ka	TwelveT o24	2006	9068	Resi dential		Con stru cted	202 1-11- 21	VN3 396 9	1270	2893A1	09- 003	16802	18859.5	12%	1885.95	0	0	1680	1886





ZONE-3, WARD-Dundaheada(27)

Sr. No	Mohalla_Name	Govt_Plot Id	Owner_Name	Father_Name & Husband_Name	Road Name	Mobile Number	Occupancy Status	Plot Area	Total Area On Ground Floor	Total Rented Residential Builtup Area	Total Self Residential Builtup Area	House Type	Road Width	Construction Year	House Number	House Category	Rate Multiplier	Construction Status	Survey Start Date	Old Property Tax Id	Total Built Up Area	Gis_Map_Parcels_Id	Property Label	Old Arv	New Arv	Arv_Difference	Property Tax(10%)	Water Tax	Sewerage Tax	Old Tax	New Tax
1398	Crossing Republic	TO WE R BLO CK 4 - E4	Lalit Aggarwal	BHE ROR A	Panchsheel Crossing Vijay Nagar	8800301486	Rented	1320	1270	1270	0	Pak ka	TwelveT o24	2006	9069	Residential		Constructed	2021-11-21	VN33970	1270	2893A1	09-004	16802	18859.5	12%	1885.95	0	0	1680	1886
1399	Crossing Republic	TO WE R BLO CK 4 - E4	Dhruv Narayan	TEJ NAR AYA N SINGH	Panchsheel Crossing Vijay Nagar	9958778354	Rented	1320	1270	1270	0	Pak ka	TwelveT o24	2006	10066	Residential		Constructed	2021-11-21	VN34095	1270	2893A1	10-001	16802	18859.5	12%	1885.95	0	0	1680	1886
1400	Crossing Republic	TO WE R BLO CK 4 - E4	Reena Gaur		Panchsheel Crossing Vijay Nagar		Rented	1320	1270	1270	0	Pak ka	TwelveT o24	2006	10067	Residential		Constructed	2021-11-21	VN34096	1270	2893A1	10-002	16802	18859.5	12%	1885.95	0	0	1680	1886

ZONE-3, WARD-Dundaheada(27)

Sr. No	Mohalla_Name	Govt_Plot Id	Owner_Name	Father_Name & Husband_Name	Road Name	Mobile Number	Occupancy Status	Plot Area	Total Area On Ground	Total Rented Residential Builtup Area	Total Self Residential Builtup Area	House Type	Road Width	Construction Year	House Number	House Category	Rate Multiplier	Construction Status	Survey Start Date	Old Property Tax Id	Total Builtup Area	Gis Map Parcel Id	Property Label	Old Arv	New Arv	Arv Difference	Property Tax(10%)	Water Tax	Sewerage Tax	Old Tax	New Tax
1401	Crossing Republic	TOR BLO CK 4 - E4	Sunil Kumar	SHRIRAMESHWAR SINGH	Panchsheel Crossing Vijay Nagar Ghaz	9953228338	Rented	1320	1270	1270	0	Pakka	Twelve 24	2006	10068	Residential		Constructed	2021-11-21	VN34097	1270	2893A1	10-003	16802	18859.5	12%	1885.95	0	0	1680	1886
1402	Crossing Republic	TOR BLO CK 4 - E4	Aadarsh		Panchsheel Crossing Vijay Nagar	9837085343	Rented	1320	1270	1270	0	Pakka	Twelve 24	2006	10069	Residential		Constructed	2021-11-21	N/A	1270	2893A1	10-004	-	18859.5	0%	1885.95	0	0	-	1886
1403	Crossing Republic	TOR BLO CK 4 - E4	Reema Khosrana	MAHIMA SINGH	Panchsheel Crossing Vijay Nagar	9716214883	Rented	1320	1270	1270	0	Pakka	Twelve 24	2006	11066	Residential		Constructed	2021-11-21	VN34201	1270	2893A1	11-001	16802	18859.5	12%	1885.95	0	0	1680	1886





ZONE-3, WARD-Dundaheada(27)

Sr. No	Mohalla_Name	Govt_Plot Id	Owner_Name	Father_Name & Husband_Name	Road Name	Mobile Number	Occupancy Status	Plot Area	Total Area On Ground	Total Rented Residential Builtup Area	Total Self Residential Builtup Area	House Type	Road Width	Construction Year	House Number	House Category	Rate Multiplier	Construction Status	Survey Start Date	Old Property Tax Id	Total Builtup Area	Gis Map Parcel Id	Property Label	Old Arv	New Arv	Arv Difference	Property Tax(10%)	Water Tax	Sewerage Tax	Old Tax	New Tax
1404	Crossing Republic	TO WE R BLO CK 4 - E4	Bhupinder Singh		Panchsheel Crossing Vijay Nagar		Rented	1320	1270	1270	0	Pakka	TwelveT o24	2006	11067	Residential		Constructed	2021-11-21	VN34202	1270	2893A1	11-002	16802	18859.5	12%	1885.95	0	0	1680	1886
1405	Crossing Republic	TO WE R BLO CK 4 - E4	Narendra Singh		Panchsheel Crossing Vijay Nagar		Rented	1320	1270	1270	0	Pakka	TwelveT o24	2006	11068	Residential		Constructed	2021-11-21	VN34203	1270	2893A1	11-003	16802	18859.5	12%	1885.95	0	0	1680	1886
1406	Crossing Republic	TO WE R BLO CK 4 - E4	Dhiraj Kapoor	B K KAP OOR	Panchsheel Crossing Vijay Nagar	9891387694	Rented	1320	1270	1270	0	Pakka	TwelveT o24	2006	11069	Residential		Constructed	2021-11-21	VN34204	1270	2893A1	11-004	16802	18859.5	12%	1885.95	0	0	1680	1886





ZONE-3, WARD-Dundaheada(27)

Sr. No	Mohalla_Name	Govt_Plot Id	Owner_Name	Father_Name & Husband_Name	Road Name	Mobile Number	Occupancy Status	Plot Area	Total Area On Ground Floor	Total Rented Residential Builtup Area	Total Self Residential Builtup Area	House Type	Road Width	Construction Year	House Number	House Category	Rate Multiplier	Construction Status	Survey Start Date	Old Property Tax Id	Total Built Up Area	Gis_Map Parcel Id	Property Label	Old Arv	New Arv	Arv_Difference	Property Tax(10%)	Water Tax	Sewerage Tax	Old Tax	New Tax
1407	Crossing Republic	TO WE R BLO CK 4 - E4	Cap t. Manojit Sinha		Panchsheel Crossing Vijay Nagar		Rented	1320	1270	1270	0	Pak ka	TwelveT o24	2006	12066	Residential		Constructed	2021-11-21	VN34306	1270	2893A1	12-001	16802	18859.5	12%	1885.95	0	0	1680	1886
1408	Crossing Republic	TO WE R BLO CK 4 - E4	S.K. Gupta		Panchsheel Crossing Vijay Nagar	9934637823	Rented	1320	1270	1270	0	Pak ka	TwelveT o24	2006	12067	Residential		Constructed	2021-11-21	VN34307	1270	2893A1	12-002	16802	18859.5	12%	1885.95	0	0	1680	1886
1409	Crossing Republic	TO WE R BLO CK 4 - E4	Yash. Vishnu Nath And V.Shanti	SITARAM	Panchsheel Crossing Vijay Nagar Ghaziabad	9999900393	Self Occupied	1320	1270	0	1270	Pak ka	TwelveT o24	2006	12069	Residential		Constructed	2021-11-21	N/A	1270	2893A1	12-004	-	16764	0%	1676.4	0	0	-	1676.4





ZONE-3, WARD-Dundaheada(27)

Sr. No	Mohalla_Nam e	Gov t_Pl ot Id	Owner _Name	Fath er_ Name & Hus band_ Name	Road Name	Mobile_ Nu mber	Occ upancy _Sta tus	Plot_ Area	Total_ Area_ On_ G round_ Floor	Total_ Rented_ Resid ential_ Builtup_ Area	Total_ Self_ Resid ential_ Built up_ Area	Hou se_ Typ e	Roa d_ Wid th	Constru ction_ Year	House _Numb er	Hou se_ Cat egor y	Rat e_ Multipl ier	Con stru ction_ St atus	Surv ey_ Start_ Date	Old _Pr ope rty_ Tax_ Id	Total_ Built_ Up_ Area	Gis_ Ma p_ Parc el_ Id	Prop erty _Lab el	Old_ Ar v	New_ Arv	Arv_ Diff erence	Property Tax(10%)	Wat er_ Tax	Sew erag e_ Tax	Old_ Tax	New_ Tax
1410	Cross ing Republic	TO WE R BLO CK 4 - E4	Vija y Bha rat waj		Panc hshe el Cross ing Vijay Naga r		Self Occ upie d	1320	1270	0	1270	Pak ka	Twe lveT o24	2006	13066	Resi dent ial		Con stru cted	202 1-11- 21	N/A	1270	2893A1	13- 001	-	16764	0%	1676.4	0	0	-	1676.4
1411	Cross ing Republic	TO WE R BLO CK 4 - E4	Ash ok Kumar Arora		Panc hshe el Cross ing Vijay Naga r Ghaz	9818374805	Ren ted	1320	1270	1270	0	Pak ka	Twe lveT o24	2006	13067	Resi dent ial		Con stru cted	202 1-11- 21	VN3 441 8	1270	2893A1	13- 002	16802	18859.5	12%	1885.95	0	0	1680	1886
1412	Cross ing Republic	TO WE R BLO CK 4 - E4	Sush il Kumar Gupta	SHAMEE M KHAN	Panc hshe el Cross ing Vijay Naga r Ghaz	9810179962	Ren ted	1320	1270	1270	0	Pak ka	Twe lveT o24	2006	13068	Resi dent ial		Con stru cted	202 1-11- 21	VN3 441 9	1270	2893A1	13- 003	16802	18859.5	12%	1885.95	0	0	1680	1886





ZONE-3, WARD-Dundaheada(27)

Sr. No	Mohalla_Name	Govt_Plot Id	Owner_Name	Father_Name & Husband_Name	Road Name	Mobile Number	Occupancy Status	Plot Area	Total Area On Ground Floor	Total Rented Residential Builtup Area	Total Self Residential Builtup Area	House Type	Road Width	Construction Year	House Number	House Category	Rate Multiplier	Construction Status	Survey Start Date	Old Property Tax Id	Total Builtup Area	Gis_Map Parcel Id	Property Label	Old Arv	New Arv	Arv_Difference	Property Tax(10%)	Water Tax	Sewerage Tax	Old Tax	New Tax
1413	Crossing Republic	TO WE R BLO CK 4 - E4	Vipin Kumar Goyal		Panchsheel Crossing Vijay Nagar		Rented	1320	1270	1270	0	Pakka	TwelveT o24	2006	13069	Residential		Constructed	2021-11-21	VN34420	1270	2893A1	13-004	16802	18859.5	12%	1885.95	0	0	1680	1886
1414	Crossing Republic	TO WE R BLO CK 4 - E4	Rahul Singhani	ASHOK SINGHANIYA	Panchsheel Crossing Vijay Nagar	9654982762	Rented	1320	1270	1270	0	Pakka	TwelveT o24	2006	14066	Residential		Constructed	2021-11-21	VN34531	1270	2893A1	14-001	16802	18859.5	12%	1885.95	0	0	1680	1886
1415	Crossing Republic	TO WE R BLO CK 4 - E4	Santosh Kumar	SHRI BHAGWAN LAL JHA	Panchsheel Crossing Vijay Nagar Ghaziaba	9971959573	Rented	1320	1270	1270	0	Pakka	TwelveT o24	2006	14067	Residential		Constructed	2021-11-21	VN34532	1270	2893A1	14-002	16802	18859.5	12%	1885.95	0	0	1680	1886





ZONE-3, WARD-Dundaheada(27)

Sr. No	Mohalla_Name	Govt_Plot Id	Owner_Name	Father_Name & Husband_Name	Road Name	Mobile Number	Occupancy Status	Plot Area	Total Area On Ground	Total Rented Residential Builtup Area	Total Self Residential Builtup Area	House Type	Road Width	Construction Year	House Number	House Category	Rate Multiplier	Construction Status	Survey Start Date	Old Property Tax Id	Total Builtup Area	Gis_Map_Parcel_Id	Property Label	Old Arv	New Arv	Arv_Difference	Property Tax(10%)	Water Tax	Sewerage Tax	Old Tax	New Tax
1416	Crossing Republic	TOWER BLOCK 4 - E4	Kishan Bansal		Panchsheel Crossing Vijay Nagar		Rented	1320	1270	1270	0	Pakka	TwelveT o24	2006	14068	Residential		Constructed	2021-11-21	VN34533	1270	2893A1	14-003	16802	18859.5	12%	1885.95	0	0	1680	1886
1417	Crossing Republic	TOWER BLOCK 4 - E4	Sundee p Bose		Panchsheel Crossing Vijay Nagar		Rented	1320	1270	1270	0	Pakka	TwelveT o24	2006	14069	Residential		Constructed	2021-11-21	VN34534	1270	2893A1	14-004	16802	18859.5	12%	1885.95	0	0	1680	1886
1418	Crossing Republic	Tower-7, Block-E	Manishi Garg		Panchsheel Crossing Vijay Nagar		Rented	1270	1270	1270	0	Pakka	TwelveT o24	2005	106	Residential		Constructed	2021-11-21	VN31561	1270	2893A10	00-001	16802	18859.5	12%	1885.95	0	0	1680	1886





ZONE-3, WARD-Dundaheada(27)

Sr. No	Mohalla_Name	Govt_Plot Id	Owner_Name	Father_Name & Husband_Name	Road Name	Mobile Number	Occupancy Status	Plot Area	Total Area On Ground Floor	Total Rented Residential Builtup Area	Total Self Residential Builtup Area	House Type	Road Width	Construction Year	House Number	House Category	Rate Multiplier	Construction Status	Survey Start Date	Old Property Tax Id	Total Builtup Area	Gis_Map_Parcel_Id	Property Label	Old Arv	New Arv	Arv_Difference	Property Tax(10%)	Water Tax	Sewerage Tax	Old Tax	New Tax
1419	Crossing Republic	Tower-7, Block-E	N/A		Panchsheel Crossing Vijay Nagar		Self Occupied	1270	1270	0	1270	Pakka	TwelveT o24	2005	108	Residential		Constructed	2021-11-21	N/A	1270	2893A10	00-002	-	16764	0%	1676.4	0	0	-	1676.4
1420	Crossing Republic	Tower-7, Block-E	Shalini Tripathi		Panchsheel Crossing Vijay Nagar		Rented	1270	1270	1270	0	Pakka	TwelveT o24	2005	107	Residential		Constructed	2021-11-21	VN31443	1270	2893A10	00-003	16802	18859.5	12%	1885.95	0	0	1680	1886
1421	Crossing Republic	Tower-7, Block-E	Pawan Kumar	Satyavrat Sharma	Panchsheel Crossing Vijay Nagar	8368859802	Rented	1270	1270	1270	0	Pakka	TwelveT o24	2005	109	Residential		Constructed	2021-11-21	VN31448	1270	2893A10	00-004	16802	18859.5	12%	1885.95	0	0	1680	1886





ZONE-3, WARD-Dundaheada(27)

Sr. No	Mohalla_Name	Govt_Plot Id	Owner_Name	Father_Name & Husband_Name	Road Name	Mobile Number	Occupancy Status	Plot Area	Total Area On Ground Floor	Total Rented Residential Builtup Area	Total Self Residential Builtup Area	House Type	Road Width	Construction Year	House Number	House Category	Rate Multiplier	Construction Status	Survey Start Date	Old Property Tax Id	Total Builtup Area	Gis_Map_Parcel Id	Property Label	Old Arv	New Arv	Arv_Difference	Property Tax(10%)	Water Tax	Sewerage Tax	Old Tax	New Tax
1422	Crossing Republic	Tower-7, Block-E	Gaurav Kuchhal		Panchsheel Crossing Vijay Nagar	8178670913	Rented	1270	1270	1270	0	Pakka	TwelveT o24	2005	1106	Residential		Constructed	2021-11-21	VN31863	1270	2893A10	01-001	16802	18859.5	12%	1885.95	0	0	1680	1886
1423	Crossing Republic	Tower-7, Block-E	Vipin Semwal	JP Semwal	Panchsheel Crossing Vijay Nagar	9958396633	Rented	1270	1270	1270	0	Pakka	TwelveT o24	2005	1108	Residential		Constructed	2021-11-21	VN31867	1270	2893A10	01-002	16802	18859.5	12%	1885.95	0	0	1680	1886
1424	Crossing Republic	Tower-7, Block-E	Rita Juneja		Panchsheel Crossing Vijay Nagar		Rented	1270	1270	1270	0	Pakka	TwelveT o24	2005	1107	Residential		Constructed	2021-11-21	VN31865	1270	2893A10	01-003	16802	18859.5	12%	1885.95	0	0	1680	1886





ZONE-3, WARD-Dundaheada(27)

Sr. No	Mohalla_Name	Govt_Plot Id	Owner_Name	Father_Name & Husband_Name	Road Name	Mobile Number	Occupancy Status	Plot Area	Total Area On Ground Floor	Total Rented Residential Builtup Area	Total Self Residential Builtup Area	House Type	Road Width	Construction Year	House Number	House Category	Rate Multiplier	Construction Status	Survey Start Date	Old Property Tax Id	Total Builtup Area	Gis Map Parcel Id	Property Label	Old Arv	New Arv	Arv Difference	Property Tax(10%)	Water Tax	Sewerage Tax	Old Tax	New Tax
1425	Crossing Republic	Tower-7, Block-E	Rajesh Kumar		Panchsheel Crossing Vijay Nagar	9663129019	Rented	1270	1270	1270	0	Pakka	TwelveT o24	2005	1109	Residential		Constructed	2021-11-21	VN31869	1270	2893A10	01-004	16802	18859.5	12%	1885.95	0	0	1680	1886
1426	Crossing Republic	Tower-7, Block-E	Gari Khatna		Panchsheel Crossing Vijay Nagar		Rented	1270	1270	1270	0	Pakka	TwelveT o24	2005	2106	Residential		Constructed	2021-11-21	VN32198	1270	2893A10	02-001	16802	18859.5	12%	1885.95	0	0	1680	1886
1427	Crossing Republic	Tower-7, Block-E	Anuj Chaudhary	L Ram bir Singh	Panchsheel Crossing Vijay Nagar	9899153534	Rented	1270	1270	1270	0	Pakka	TwelveT o24	2005	2108	Residential		Constructed	2021-11-21	VN32202	1270	2893A10	02-002	16802	18859.5	12%	1885.95	0	0	1680	1886





ZONE-3, WARD-Dundaheada(27)

Sr. No	Mohalla_Name	Govt_Plot Id	Owner_Name	Father_Name & Husband_Name	Road Name	Mobile Number	Occupancy Status	Plot Area	Total Area On Ground Floor	Total Rented Residential Builtup Area	Total Self Residential Builtup Area	House Type	Road Width	Construction Year	House Number	House Category	Rate Multiplier	Construction Status	Survey Start Date	Old Property Tax Id	Total Builtup Area	Gis_Map_Parcel_Id	Property Label	Old Arv	New Arv	Arv_Difference	Property Tax(10%)	Water Tax	Sewerage Tax	Old Tax	New Tax
1428	Crossing Republic	Tower-7, Block-E	Anushul Aggarwal		Panchsheel Crossing Vijay Nagar		Rented	1270	1270	1270	0	Pakka	TwelveT o24	2005	2107	Residential		Constructed	2021-11-21	VN3220	1270	2893A10	02-003	16802	18859.5	12%	1885.95	0	0	1680	1886
1429	Crossing Republic	Tower-7, Block-E	Shaloo Kapoor	Brijesh Singh	Panchsheel Crossing Vijay Nagar	9910725444	Rented	1270	1270	1270	0	Pakka	TwelveT o24	2005	2109	Residential		Constructed	2021-11-21	VN32204	1270	2893A10	02-004	16802	18859.5	12%	1885.95	0	0	1680	1886
1430	Crossing Republic	Tower-7, Block-E	Vinod Kumar		Panchsheel Crossing Vijay Nagar		Rented	1270	1270	1270	0	Pakka	TwelveT o24	2005	3106	Residential		Constructed	2021-11-21	VN32511	1270	2893A10	03-001	16802	18859.5	12%	1885.95	0	0	1680	1886





ZONE-3, WARD-Dundaheada(27)

Sr. No	Mohalla_Name	Govt_Plot Id	Owner_Name	Father_Name & Husband_Name	Road Name	Mobile Number	Occupancy Status	Plot Area	Total Area On Ground Floor	Total Rented Residential Builtup Area	Total Self Residential Builtup Area	House Type	Road Width	Construction Year	House Number	House Category	Rate Multiplier	Construction Status	Survey Start Date	Old Property Tax Id	Total Built Up Area	Gis_Map_Parcels_Id	Property Label	Old Arv	New Arv	Arv_Difference	Property Tax(10%)	Water Tax	Sewerage Tax	Old Tax	New Tax
1431	Crossing Republic	Tower-7, Block-E	Vivek Dwivedi		Panchsheel Crossing Vijay Nagar		Rented	1270	1270	1270	0	Pakka	TwelveT o24	2005	3108	Residential		Constructed	2021-11-21	VN32513	1270	2893A10	03-002	16802	18859.5	12%	1885.95	0	0	1680	1886
1432	Crossing Republic	Tower-7, Block-E	N/A		Panchsheel Crossing Vijay Nagar		Self Occupied	1270	1270	0	1270	Pakka	TwelveT o24	2005	3107	Residential		Constructed	2021-11-21	N/A	1270	2893A10	03-003	-	16764	0%	1676.4	0	0	-	1676.4
1433	Crossing Republic	Tower-7, Block-E	Naven Kumar Sharma		Panchsheel Crossing Vijay Nagar Ghaz		Rented	1270	1270	1270	0	Pakka	TwelveT o24	2005	3109	Residential		Constructed	2021-11-21	VN32516	1270	2893A10	03-004	16802	18859.5	12%	1885.95	0	0	1680	1886





ZONE-3, WARD-Dundaheada(27)

Sr. No	Mohalla_Name	Govt_Plot Id	Owner_Name	Father_Name & Husband_Name	Road Name	Mobile Number	Occupancy Status	Plot Area	Total Area On Ground	Total Rented Residential Builtup Area	Total Self Residential Builtup Area	House Type	Road Width	Construction Year	House Number	House Category	Rate Multiplier	Construction Status	Survey Start Date	Old Property Tax Id	Total Builtup Area	Gis_Map_Parcel_Id	Property Label	Old Arv	New Arv	Arv_Difference	Property Tax(10%)	Water Tax	Sewerage Tax	Old Tax	New Tax
1434	Crossing Republic	Tower-7, Block-E	N/A		Panchsheel Crossing Vijay Nagar		Self Occupied	1270	1270	0	1270	Pakka	TwelveT o24	2005	4106	Residential		Constructed	2021-11-21	N/A	1270	2893A10	04-001	-	16764	0%	1676.4	0	0	-	1676.4
1435	Crossing Republic	Tower-7, Block-E	Sanjay Kumar		Panchsheel Crossing Vijay Nagar		Rented	1270	1270	1270	0	Pakka	TwelveT o24	2005	4108	Residential		Constructed	2021-11-21	VN3275	1270	2893A10	04-002	16802	18859.5	12%	1885.95	0	0	1680	1886
1436	Crossing Republic	Tower-7, Block-E	Mahesh Pal Singh		Panchsheel Crossing Vijay Nagar		Rented	1270	1270	1270	0	Pakka	TwelveT o24	2005	4107	Residential		Constructed	2021-11-21	VN3272	1270	2893A10	04-003	16802	18859.5	12%	1885.95	0	0	1680	1886





ZONE-3, WARD-Dundaheada(27)

Sr. No	Mohalla_Name	Govt_Plot Id	Owner_Name	Father_Name & Husband_Name	Road Name	Mobile Number	Occupancy Status	Plot Area	Total Area On Ground	Total Rented Residential Builtup Area	Total Self Residential Builtup Area	House Type	Road Width	Construction Year	House Number	House Category	Rate Multiplier	Construction Status	Survey Start Date	Old Property Tax Id	Total Builtup Area	Gis Map Parcel Id	Property Label	Old Arv	New Arv	Arv Difference	Property Tax(10%)	Water Tax	Sewerage Tax	Old Tax	New Tax
1437	Crossing Republic	Tower-7, Block-E	Royson Samuel		Panchsheel Crossing Vijay Nagar	9873416636	Rented	1270	1270	1270	0	Pakka	TwelveT o24	2005	4109	Residential		Constructed	2021-11-21	VN32727	1270	2893A10	04-004	16802	18859.5	12%	1885.95	0	0	1680	1886
1438	Crossing Republic	Tower-7, Block-E	Pankaj Tyagi		Panchsheel Crossing Vijay Nagar		Rented	1270	1270	1270	0	Pakka	TwelveT o24	2005	5106	Residential		Constructed	2021-11-21	VN32915	1270	2893A10	05-001	16802	18859.5	12%	1885.95	0	0	1680	1886
1439	Crossing Republic	Tower-7, Block-E	B.S. Vohra		Panchsheel Crossing Vijay Nagar	9830778385	Rented	1270	1270	1270	0	Pakka	TwelveT o24	2005	5108	Residential		Constructed	2021-11-21	VN32917	1270	2893A10	05-002	16802	18859.5	12%	1885.95	0	0	1680	1886





ZONE-3, WARD-Dundaheada(27)

Sr. No	Mohalla_Name	Govt_Plot Id	Owner_Name	Father_Name & Husband_Name	Road Name	Mobile Number	Occupancy Status	Plot Area	Total Area On Ground Floor	Total Rented Residential Builtup Area	Total Self Residential Builtup Area	House Type	Road Width	Construction Year	House Number	House Category	Rate Multiplier	Construction Status	Survey Start Date	Old Property Tax Id	Total Built Up Area	Gis_Map_Parcels_Id	Property Label	Old Arv	New Arv	Arv_Difference	Property Tax(10%)	Water Tax	Sewerage Tax	Old Tax	New Tax
1440	Crossing Republic	Tower-7, Block-E	Jasmin Singh	Gopal Das Pahwa	Panchsheel Crossing Vijay Nagar	7231017666	Rented	1270	1270	1270	0	Pakka	TwelveT o24	2005	5107	Residential		Constructed	2021-11-21	VN32916	1270	2893A10	05-003	16802	18859.5	12%	1885.95	0	0	1680	1886
1441	Crossing Republic	Tower-7, Block-E	Praveen Kumar	Hajari Lal Verma	Panchsheel Crossing Vijay Nagar	9971555399	Self Occupied	1270	1270	0	1270	Pakka	TwelveT o24	2005	5109	Residential		Constructed	2021-11-21	N/A	1270	2893A10	05-004	-	16764	0%	1676.4	0	0	-	1676.4
1442	Crossing Republic	Tower-7, Block-E	Sarajeet Gill		Panchsheel Crossing Vijay Nagar	9582200311	Rented	1270	1270	1270	0	Pakka	TwelveT o24	2005	6106	Residential		Constructed	2021-11-21	VN33087	1270	2893A10	06-001	16802	18859.5	12%	1885.95	0	0	1680	1886





ZONE-3, WARD-Dundaheada(27)

Sr. No	Mohalla_Name	Govt_Plot_Id	Owner_Name	Father_Name & Husband_Name	Road Name	Mobile_Number	Occupancy_Status	Plot_Area	Total_Area_On_Ground_Floor	Total_Rented_Residential_Builtup_Area	Total_Self_Residential_Builtup_Area	House_Type	Road_Width	Construction_Year	House_Number	House_Category	Rate_Multiplier	Construction_Status	Survey_Start_Date	Old_Property_Tax_Id	Total_Builtup_Area	Gis_Map_Parcel_Id	Property_Label	Old_Arv	New_Arv	Arv_Difference	Property_Tax(10%)	Water_Tax	Sewerage_Tax	Old_Tax	New_Tax
1443	Crossing Republic	Tower-7, Block-E	Mahesh Chandra Adhikari		Panchsheel Crossing Vijay Nagar Ghaziaba		Self Occupied	1270	1270	0	1270	Pakka	TwelveT o24	2005	6108	Residential		Constructed	2021-11-21	N/A	1270	2893A10	06-002	-	16764	0%	1676.4	0	0	-	1676.4
1444	Crossing Republic	Tower-7, Block-E	Manoj Kumar Singh		Panchsheel Crossing Vijay Nagar	8860008899	Rented	1270	1270	1270	0	Pakka	TwelveT o24	2005	6107	Residential		Constructed	2021-11-21	VN33089	1270	2893A10	06-003	16802	18859.5	12%	1885.95	0	0	1680	1886
1445	Crossing Republic	Tower-7, Block-E	Rajev Singh		Panchsheel Crossing Vijay Nagar		Rented	1270	1270	1270	0	Pakka	TwelveT o24	2005	6109	Residential		Constructed	2021-11-21	VN33090	1270	2893A10	06-004	16802	18859.5	12%	1885.95	0	0	1680	1886





ZONE-3, WARD-Dundaheada(27)

Sr. No	Mohalla_Name	Govt_Plot Id	Owner_Name	Father_Name & Husband_Name	Road Name	Mobile Number	Occupancy Status	Plot Area	Total Area On Ground	Total Rented Residential Builtup Area	Total Self Residential Builtup Area	House Type	Road Width	Construction Year	House Number	House Category	Rate Multiplier	Construction Status	Survey Start Date	Old Property Tax Id	Total Builtup Area	Gis_Map_Parcel Id	Property Label	Old Arv	New Arv	Arv_Difference	Property Tax(10%)	Water Tax	Sewerage Tax	Old Tax	New Tax
1446	Crossing Republic	Tower-7, Block-E	Rohit Sharma		Panchsheel Crossing Vijay Nagar	7249995151	Rented	1270	1270	1270	0	Pakka	TwelveT o24	2005	7106	Residential		Constructed	2021-11-21	VN33485	1270	2893A10	07-001	16802	18859.5	12%	1885.95	0	0	1680	1886
1447	Crossing Republic	Tower-7, Block-E	Deepak Sharma		Panchsheel Crossing Vijay Nagar		Rented	1270	1270	1270	0	Pakka	TwelveT o24	2005	7108	Residential		Constructed	2021-11-21	VN33489	1270	2893A10	07-002	16802	18859.5	12%	1885.95	0	0	1680	1886
1448	Crossing Republic	Tower-7, Block-E	Prasanth Saini		Panchsheel Crossing Vijay Nagar		Rented	1270	1270	1270	0	Pakka	TwelveT o24	2005	7107	Residential		Constructed	2021-11-21	VN33487	1270	2893A10	07-003	16802	18859.5	12%	1885.95	0	0	1680	1886





ZONE-3, WARD-Dundaheada(27)

Sr. No	Mohalla_Name	Govt_Plot Id	Owner_Name	Father_Name & Husband_Name	Road Name	Mobile Number	Occupancy Status	Plot Area	Total Area On Ground Floor	Total Rented Residential Builtup Area	Total Self Residential Builtup Area	House Type	Road Width	Construction Year	House Number	House Category	Rate Multiplier	Construction Status	Survey Start Date	Old Property Tax Id	Total Builtup Area	Gis_Map_Parcel_Id	Property Label	Old Arv	New Arv	Arv_Difference	Property Tax(10%)	Water Tax	Sewerage Tax	Old Tax	New Tax
1449	Crossing Republic	Tower-7, Block-E	Sudesh Pal Singh		Panchsheel Crossing Vijay Nagar		Rented	1270	1270	1270	0	Pakka	TwelveT o24	2005	7109	Residential		Constructed	2021-11-21	VN33491	1270	2893A10	07-004	16802	18859.5	12%	1885.95	0	0	1680	1886
1450	Crossing Republic	Tower-7, Block-E	Vibha Sria vastava		Panchsheel Crossing Vijay Nagar		Rented	1270	1270	1270	0	Pakka	TwelveT o24	2005	8106	Residential		Constructed	2021-11-21	VN33824	1270	2893A10	08-001	16802	18859.5	12%	1885.95	0	0	1680	1886
1451	Crossing Republic	Tower-7, Block-E	Abdul Manan		Panchsheel Crossing Vijay Nagar	7292098277	Rented	1270	1270	1270	0	Pakka	TwelveT o24	2005	8108	Residential		Constructed	2021-11-21	VN33826	1270	2893A10	08-002	16802	18859.5	12%	1885.95	0	0	1680	1886





ZONE-3, WARD-Dundaheada(27)

Sr. No	Mohalla_Name	Govt_Plot Id	Owner_Name	Father_Name & Husband_Name	Road Name	Mobile Number	Occupancy Status	Plot Area	Total Area On Ground Floor	Total Rented Residential Builtup Area	Total Self Residential Builtup Area	House Type	Road Width	Construction Year	House Number	House Category	Rate Multiplier	Construction Status	Survey Start Date	Old Property Tax Id	Total Built Up Area	Gis_Map_Parcel_Id	Property Label	Old Arv	New Arv	Arv_Difference	Property Tax(10%)	Water Tax	Sewerage Tax	Old Tax	New Tax
1452	Crossing Republic	Tower-7, Block-E	Vipin Mittal		Panchsheel Crossing Vijay Nagar		Rented	1270	1270	1270	0	Pakka	TwelveT o24	2005	8107	Residential		Constructed	2021-11-21	VN33825	1270	2893A10	08-003	16802	18859.5	12%	1885.95	0	0	1680	1886
1453	Crossing Republic	Tower-7, Block-E	Sumet Misra		Panchsheel Crossing Vijay Nagar		Rented	1270	1270	1270	0	Pakka	TwelveT o24	2005	8109	Residential		Constructed	2021-11-21	VN33827	1270	2893A10	08-004	16802	18859.5	12%	1885.95	0	0	1680	1886
1454	Crossing Republic	Tower-7, Block-E	Balji nnder		Panchsheel Crossing Vijay Nagar		Rented	1270	1270	1270	0	Pakka	TwelveT o24	2005	9106	Residential		Constructed	2021-11-21	VN34003	1270	2893A10	09-001	16802	18859.5	12%	1885.95	0	0	1680	1886





ZONE-3, WARD-Dundaheada(27)

Sr. No	Mohalla_Name	Govt_Plot Id	Owner_Name	Father_Name & Husband_Name	Road Name	Mobile Number	Occupancy Status	Plot Area	Total Area On Ground Floor	Total Rented Residential Builtup Area	Total Self Residential Builtup Area	House Type	Road Width	Construction Year	House Number	House Category	Rate Multiplier	Construction Status	Survey Start Date	Old Property Tax Id	Total Built Up Area	Gis_Map_Parcels_Id	Property Label	Old Arv	New Arv	Arv_Difference	Property Tax(10%)	Water Tax	Sewerage Tax	Old Tax	New Tax
1455	Crossing Republic	Tower-7, Block-E	N/A		Panchsheel Crossing Vijay Nagar		Self Occupied	1270	1270	0	1270	Pakka	TwelveT o24	2005	9108	Residential		Constructed	2021-11-21	N/A	1270	2893A10	09-002	-	16764	0%	1676.4	0	0	-	1676.4
1456	Crossing Republic	Tower-7, Block-E	Manish Sharma	Jaipal Singh	Panchsheel Crossing Vijay Nagar	9910043623	Rented	1270	1270	1270	0	Pakka	TwelveT o24	2005	9107	Residential		Constructed	2021-11-21	VN34004	1270	2893A10	09-003	16802	18859.5	12%	1885.95	0	0	1680	1886
1457	Crossing Republic	Tower-7, Block-E	Vivek Agarwal		Panchsheel Crossing Vijay Nagar		Rented	1270	1270	1270	0	Pakka	TwelveT o24	2005	9109	Residential		Constructed	2021-11-21	VN34005	1270	2893A10	09-004	16802	18859.5	12%	1885.95	0	0	1680	1886





ZONE-3, WARD-Dundaheada(27)

Sr. No	Mohalla_Nam e	Gov t_Pl ot Id	Owner _Name	Fath er_ Name & Hus band_ Name	Road Name	Mobile_ Nu mber	Occ upancy _Sta tus	Plot_ Area	Total_ Area_ On_ G round_ Floor	Total_ Rented_ Resid ential_ Builtup_ Area	Total_ Self_ Resid ential_ Built up_ Area	Hou se_ Typ e	Roa d_ Wid th	Constru ction_ Year	House _Numb er	Hou se_ Cat egor y	Rat e_ Multipl ier	Con stru ction_ Stat us	Surv ey_ Start_ Date	Old _Pr ope rty_ Tax_ Id	Total_ Built_ Up_ Area	Gis_ Map_ Parcel_ Id	Prop erty_ Label	Old_ Ar v	New_ Arv	Arv_ Diff erence	Property Tax(10%)	Wat er_ Tax	Sew erage_ Tax	Old_ Tax	New_ Tax
1458	Cross ing Republic	Tower- 7, Block-E	Abhinav Srivastava		Panchsheel Crossing Vijay Nagar		Rented	1270	1270	1270	0	Pak ka	TwelveT o24	2005	10106	Residential		Constructed	2021-11-21	VN34129	1270	2893A10	10-001	16802	18859.5	12%	1885.95	0	0	1680	1886
1459	Cross ing Republic	Tower- 7, Block-E	Vinod Kumar Sharma	Giriraj Kishor	Panchsheel Crossing Vijay Nagar	9871808995	Rented	1270	1270	1270	0	Pak ka	TwelveT o24	2005	10108	Residential		Constructed	2021-11-21	VN34131	1270	2893A10	10-002	16802	18859.5	12%	1885.95	0	0	1680	1886
1460	Cross ing Republic	Tower- 7, Block-E	Mohit Singhal		Panchsheel Crossing Vijay Nagar	9760973555	Rented	1270	1270	1270	0	Pak ka	TwelveT o24	2005	10107	Residential		Constructed	2021-11-21	VN34130	1270	2893A10	10-003	16802	18859.5	12%	1885.95	0	0	1680	1886





ZONE-3, WARD-Dundaheada(27)

Sr. No	Mohalla_Name	Govt_Plot Id	Owner_Name	Father_Name & Husband_Name	Road Name	Mobile Number	Occupancy Status	Plot Area	Total Area On Ground Floor	Total Rented Residential Builtup Area	Total Self Residential Builtup Area	House Type	Road Width	Construction Year	House Number	House Category	Rate Multiplier	Construction Status	Survey Start Date	Old Property Tax Id	Total Builtup Area	Gis_Map_Parcel Id	Property Label	Old Arv	New Arv	Arv_Difference	Property Tax(10%)	Water Tax	Sewerage Tax	Old Tax	New Tax
1461	Crossing Republic	Tower-7, Block-E	Nee Raj Ken		Panchsheel Crossing Vijay Nagar	9818439999	Rented	1270	1270	1270	0	Pakka	TwelveT o24	2005	10109	Residential		Constructed	2021-11-21	VN34132	1270	2893A10	10-004	16802	18859.5	12%	1885.95	0	0	1680	1886
1462	Crossing Republic	Tower-7, Block-E	Arc hana Kapoor		Panchsheel Crossing Vijay Nagar	9711193519	Rented	1270	1270	1270	0	Pakka	TwelveT o24	2005	11106	Residential		Constructed	2021-11-21	VN34235	1270	2893A10	11-001	16802	18859.5	12%	1885.95	0	0	1680	1886
1463	Crossing Republic	Tower-7, Block-E	Shiv Kant		Panchsheel Crossing Vijay Nagar		Rented	1270	1270	1270	0	Pakka	TwelveT o24	2005	11108	Residential		Constructed	2021-11-21	VN34237	1270	2893A10	11-002	16802	18859.5	12%	1885.95	0	0	1680	1886





ZONE-3, WARD-Dundaheada(27)

Sr. No	Mohalla_Name	Govt_Plot Id	Owner_Name	Father_Name & Husband_Name	Road Name	Mobile Number	Occupancy Status	Plot Area	Total Area On Ground Floor	Total Rented Residential Builtup Area	Total Self Residential Builtup Area	House Type	Road Width	Construction Year	House Number	House Category	Rate Multiplier	Construction Status	Survey Start Date	Old Property Tax Id	Total Builtup Area	Gis_Map_Parcel_Id	Property Label	Old Arv	New Arv	Arv_Difference	Property Tax(10%)	Water Tax	Sewerage Tax	Old Tax	New Tax
1464	Crossing Republic	Tower-7, Block-E	Amit Bagui		Panchsheel Crossing Vijay Nagar		Rented	1270	1270	1270	0	Pakka	TwelveT o24	2005	11107	Residential		Constructed	2021-11-21	VN34236	1270	2893A10	11-003	16802	18859.5	12%	1885.95	0	0	1680	1886
1465	Crossing Republic	Tower-7, Block-E	Vinayak Sharma		Panchsheel Crossing Vijay Nagar		Rented	1270	1270	1270	0	Pakka	TwelveT o24	2005	11109	Residential		Constructed	2021-11-21	VN34238	1270	2893A10	11-004	16802	18859.5	12%	1885.95	0	0	1680	1886
1466	Crossing Republic	Tower-7, Block-E	N/A		Panchsheel Crossing Vijay Nagar		Self Occupied	1270	1270	0	1270	Pakka	TwelveT o24	2005	14106	Residential		Constructed	2021-11-21	N/A	1270	2893A10	14-001	-	16764	0%	1676.4	0	0	-	1676.4





ZONE-3, WARD-Dundaheada(27)

Sr. No	Mohalla_Nam e	Govt_Plot Id	Owner_Nam e	Father_Nam e & Hus band_Nam e	Road Nam e	Mobile_Nu mber	Occ upancy_Stat us	Plot_Are a	Total_Are a_On_G round_Floor	Total_Rented_Resid ential_Built up_Are a	Total_Self_Resid ential_Built up_Are a	Hou se_Typ e	Roa d_Wid th	Constru ction_Y ear	House _Numb er	Hou se_Cat egor y	Rat e_Mul tiplie r	Con stru ction_Stat us	Surv ey_Star t_D ate	Old _Pr ope rty_Tax _Id	Total_Built Up_Are a	Gis_Ma p_Parc el_Id	Prop erty_Lab el	Old_Arv	New_Arv	Arv_Diff erence	Property Tax(10%)	Wat er_T ax	Sew erag e_T ax	Old_T ax	New_T ax
1467	Cross ing Republic	Tower-7, Block-E	Umesh Sharma And Vibha Sharma	Shyam Lal Sharma	Panchsheel Crossing Vijay Nagar Ghaziabad	9910034551	Self Occupied	1270	1270	0	1270	Pakka	TwelveT o24	2005	14107	Residential		Constructed	2021-11-21	VN44751	1270	2893A10	14-003	10879	16764	54%	1676.4	0	0	1088	1676.4
1468	Cross ing Republic	Tower no-7 block-D2	N/A		Panchsheel Crossing Vijay Nagar		Self Occupied	1720	1720	0	1720	Pakka	TwelveT o24	2005	g-110	Residential		Constructed	2021-11-21	N/A	1720	2893A11	00-001	-	22704	0%	2270.4	0	0	-	2270.4
1469	Cross ing Republic	Tower no-7 block-D2	N/A		Panchsheel Crossing Vijay Nagar		Self Occupied	1300	1270	0	1270	Pakka	TwelveT o24	2005	g-111	Residential		Constructed	2021-11-21	N/A	1270	2893A11	00-002	-	16764	0%	1676.4	0	0	-	1676.4





ZONE-3, WARD-Dundaheada(27)

Sr. No	Mohalla_Name	Govt_Plot_Id	Owner_Name	Father_Name & Husband_Name	Road Name	Mobile Number	Occupancy Status	Plot Area	Total Area On Ground	Total Rented Residential Builtup Area	Total Self Residential Builtup Area	House Type	Road Width	Construction Year	House Number	House Category	Rate Multiplier	Construction Status	Survey Start Date	Old Property Tax Id	Total Builtup Area	Gis_Map_Parcels_Id	Property Label	Old Arv	New Arv	Arv_Difference	Property Tax(10%)	Water Tax	Sewerage Tax	Old Tax	New Tax
1470	Crossing Republic	Tower no-7 block-D2	N/A		Panchsheel Crossing Vijay Nagar		Self Occupied	1720	1720	0	1720	Pakka	TwelveT o24	2005	g-003	Residential		Constructed	2021-11-21	N/A	1720	2893A11	00-003	-	22704	0%	2270.4	0	0	-	2270.4
1471	Crossing Republic	Tower no-7 block-D2	N/A		Panchsheel Crossing Vijay Nagar		Self Occupied	1300	1270	0	1270	Pakka	TwelveT o24	2005	g-004	Residential		Constructed	2021-11-21	N/A	1270	2893A11	00-004	-	16764	0%	1676.4	0	0	-	1676.4
1472	Crossing Republic	Tower no-7 block-D2	N/A		Panchsheel Crossing Vijay Nagar		Self Occupied	1720	1720	0	1720	Pakka	TwelveT o24	2005	1110	Residential		Constructed	2021-11-21	N/A	1720	2893A11	01-001	-	22704	0%	2270.4	0	0	-	2270.4





ZONE-3, WARD-Dundaheada(27)

Sr. No	Mohalla_Name	Govt_Plot_Id	Owner_Name	Father_Name & Husband_Name	Road Name	Mobile Number	Occupancy Status	Plot Area	Total Area On Ground	Total Rented Residential Builtup Area	Total Self Residential Builtup Area	House Type	Road Width	Construction Year	House Number	House Category	Rate Multiplier	Construction Status	Survey Start Date	Old Property Tax Id	Total Builtup Area	Gis_Map_Parcels_Id	Property Label	Old Arv	New Arv	Arv_Difference	Property Tax(10%)	Water Tax	Sewerage Tax	Old Tax	New Tax
1473	Crossing Republic	Tower no-7 block-D2	N/A		Panchsheel Crossing Vijay Nagar		Self Occupied	1300	1270	0	1270	Pakka	TwelveT o24	2005	1111	Residential		Constructed	2021-11-21	N/A	1270	2893A11	01-002	-	16764	0%	1676.4	0	0	-	1676.4
1474	Crossing Republic	Tower no-7 block-D2	N/A		Panchsheel Crossing Vijay Nagar		Self Occupied	1720	1720	0	1720	Pakka	TwelveT o24	2005	1103	Residential		Constructed	2021-11-21	N/A	1720	2893A11	01-003	-	22704	0%	2270.4	0	0	-	2270.4
1475	Crossing Republic	Tower no-7 block-D2	N/A		Panchsheel Crossing Vijay Nagar		Self Occupied	1300	1270	0	1270	Pakka	TwelveT o24	2005	1104	Residential		Constructed	2021-11-21	N/A	1270	2893A11	01-004	-	16764	0%	1676.4	0	0	-	1676.4





ZONE-3, WARD-Dundaheada(27)

Sr. No	Mohalla_Name	Govt_Plot_Id	Owner_Name	Father_Name & Husband_Name	Road Name	Mobile Number	Occupancy Status	Plot Area	Total Area On Ground	Total Rented Residential Builtup Area	Total Self Residential Builtup Area	House Type	Road Width	Construction Year	House Number	House Category	Rate Multiplier	Construction Status	Survey Start Date	Old Property Tax Id	Total Builtup Area	Gis_Map_Parcels_Id	Property Label	Old Arv	New Arv	Arv_Difference	Property Tax(10%)	Water Tax	Sewerage Tax	Old Tax	New Tax
1476	Crossing Republic	Tower no-7 block-D2	Rahul Bansal		Panchsheel Crossing Vijay Nagar		Self Occupied	1720	1720	0	1720	Pakka	TwelveT o24	2005	2110	Residential		Constructed	2021-11-21	VN32206	1720	2893A11	02-001	16802	22704	35%	2270.4	0	0	1680	2270.4
1477	Crossing Republic	Tower no-7 block-D2	Cv Durga		Panchsheel Crossing Vijay Nagar		Rented	1300	1270	1270	0	Pakka	TwelveT o24	2005	2111	Residential		Constructed	2021-11-21	VN32208	1270	2893A11	02-002	16802	18859.5	12%	1885.95	0	0	1680	1886
1478	Crossing Republic	Tower no-7 block-D2	Trilok Singh		Panchsheel Crossing Vijay Nagar		Rented	1720	1720	1720	0	Pakka	TwelveT o24	2005	2112	Residential		Constructed	2021-11-21	VN32210	1720	2893A11	02-003	22825	25542	12%	2554.2	0	0	2283	2554.2





ZONE-3, WARD-Dundaheada(27)

Sr. No	Mohalla_Name	Govt_Plot Id	Owner_Name	Father_Name & Husband_Name	Road Name	Mobile Number	Occupancy Status	Plot Area	Total Area On Ground Floor	Total Rented Residential Builtup Area	Total Self Residential Builtup Area	House Type	Road Width	Construction Year	House Number	House Category	Rate Multiplier	Construction Status	Survey Start Date	Old Property Tax Id	Total Built Up Area	Gis_Map Parcel Id	Property Label	Old Arv	New Arv	Arv_Difference	Property Tax(10%)	Water Tax	Sewerage Tax	Old Tax	New Tax
1479	Crossing Republic	Tower no-7 block-D2	Susim Ranjan Patro		Panchsheel Crossing Vijay Nagar	9654958161	Rented	1300	1270	1270	0	Pakka	TwelveT o24	2005	2114	Residential		Constructed	2021-11-21	VN32212	1270	2893A11	02-004	16802	18859.5	12%	1885.95	0	0	1680	1886
1480	Crossing Republic	Tower no-7 block-D2	Anurag Chohan		Panchsheel Crossing Vijay Nagar		Self Occupied	1720	1720	0	1720	Pakka	TwelveT o24	2005	3110	Residential		Constructed	2021-11-21	VN32518	1720	2893A11	03-001	16802	22704	35%	2270.4	0	0	1680	2270.4
1481	Crossing Republic	Tower no-7 block-D2	Vikram Bhaskar		Panchsheel Crossing Vijay Nagar		Rented	1300	1270	1270	0	Pakka	TwelveT o24	2005	3111	Residential		Constructed	2021-11-21	VN32520	1270	2893A11	03-002	16802	18859.5	12%	1885.95	0	0	1680	1886





ZONE-3, WARD-Dundaheada(27)

Sr. No	Mohalla_Nam e	Gov t_Pl ot Id	Owner _Name	Fath er_ Name & Hus band_ Name	Road Name	Mobile_ Nu mber	Occ upancy _Sta tus	Plot_ Area	Total_ Area_ On_ G round_ Floor	Total_ Rented_ Resid ential_ Builtup_ Area	Total_ Self_ Resid ential_ Built up_ Area	Hou se_ Typ e	Roa d_ Wid th	Constru ction_ Year	House _Numb er	Hou se_ Cat egor y	Rat e_ Multipl ier	Con stru ction_ Stat us	Surv ey_ Start_ Date	Old _Pr ope rty_ Tax_ Id	Total_ Built_ Up_ Area	Gis_ Ma p_ Parc el_ Id	Prop erty _Lab el	Old_ Ar v	New_ Arv	Arv_ Diff erence	Property Tax(10%)	Wat er_ Tax	Sew erag e_ Tax	Old_ Tax	New_ Tax
1482	Cross ing Republic	Tower no-7 block-D2	N/A		Panchshel Crossing Vijay Nagar		Self Occupied	1720	1720	0	1720	Pak ka	TwelveT o24	2005	3113	Residential		Constructed	2021-11-21	N/A	1720	2893A11	03-003	-	22704	0%	2270.4	0	0	-	2270.4
1483	Cross ing Republic	Tower no-7 block-D2	N/A		Panchshel Crossing Vijay Nagar		Self Occupied	1300	1270	0	1270	Pak ka	TwelveT o24	2005	3114	Residential		Constructed	2021-11-21	N/A	1270	2893A11	03-004	-	16764	0%	1676.4	0	0	-	1676.4
1484	Cross ing Republic	Tower no-7 block-D2	Kamal Kumar Tan eja		Panchshel Crossing Vijay Nagar Ghaz		Self Occupied	1720	1720	0	1720	Pak ka	TwelveT o24	2005	4110	Residential		Constructed	2021-11-21	VN32729	1720	2893A11	04-001	16802	22704	35%	2270.4	0	0	1680	2270.4





ZONE-3, WARD-Dundaheada(27)

Sr. No	Mohalla_Name	Govt_Plot_Id	Owner_Name	Father_Name & Husband_Name	Road Name	Mobile Number	Occupancy Status	Plot Area	Total Area On Ground	Total Rented Residential Builtup Area	Total Self Residential Builtup Area	House Type	Road Width	Construction Year	House Number	House Category	Rate Multiplier	Construction Status	Survey Start Date	Old Property Tax Id	Total Builtup Area	Gis_Map_Parcel_Id	Property Label	Old Arv	New Arv	Arv_Difference	Property Tax(10%)	Water Tax	Sewerage Tax	Old Tax	New Tax
1485	Crossing Republic	Tower no-7 block-D2	Renuka Srivastava	Ratneshlal	Panchsheel Crossing Vijay Nagar	9717614193	Self Occupied	1270	1270	0	1270	Pakka	TwelveT o24	2005	4111	Residential		Constructed	2021-11-21	N/A	1270	2893A11	04-002	-	16764	0%	1676.4	0	0	-	1676.4
1486	Crossing Republic	Tower no-7 block-D2	Vinay Bansal		Panchsheel Crossing Vijay Nagar		Self Occupied	1720	1720	0	1720	Pakka	TwelveT o24	2005	4112	Residential		Constructed	2021-11-21	VN32731	1720	2893A11	04-003	16802	22704	35%	2270.4	0	0	1680	2270.4
1487	Crossing Republic	Tower no-7 block-D2	Kr Bhati		Panchsheel Crossing Vijay Nagar		Rented	1300	1270	1270	0	Pakka	TwelveT o24	2005	4114	Residential		Constructed	2021-11-21	VN32732	1270	2893A11	04-004	16802	18859.5	12%	1885.95	0	0	1680	1886





ZONE-3, WARD-Dundaheada(27)

Sr. No	Mohalla_Name	Govt_Plot_Id	Owner_Name	Father_Name & Husband_Name	Road Name	Mobile Number	Occupancy Status	Plot Area	Total Area On Ground	Total Rented Residential Builtup Area	Total Self Residential Builtup Area	House Type	Road Width	Construction Year	House Number	House Category	Rate Multiplier	Construction Status	Survey Start Date	Old Property Tax Id	Total Builtup Area	Gis_Map_Parcels_Id	Property Label	Old Arv	New Arv	Arv_Difference	Property Tax(10%)	Water Tax	Sewerage Tax	Old Tax	New Tax
1488	Crossing Republic	Tower no-7 block-D2	N/A		Panchsheel Crossing Vijay Nagar		Self Occupied	1720	1720	0	1720	Pakka	TwelveT o24	2005	5110	Residential		Constructed	2021-11-21	N/A	1720	2893A11	05-001	-	22704	0%	2270.4	0	0	-	2270.4
1489	Crossing Republic	Tower no-7 block-D2	N/A		Panchsheel Crossing Vijay Nagar		Self Occupied	1270	1270	0	1270	Pakka	TwelveT o24	2005	5111	Residential		Constructed	2021-11-21	N/A	1270	2893A11	05-002	-	16764	0%	1676.4	0	0	-	1676.4
1490	Crossing Republic	Tower no-7 block-D2	N/A		Panchsheel Crossing Vijay Nagar		Self Occupied	1720	1720	0	1720	Pakka	TwelveT o24	2005	5112	Residential		Constructed	2021-11-21	N/A	1720	2893A11	05-003	-	22704	0%	2270.4	0	0	-	2270.4





ZONE-3, WARD-Dundaheada(27)

Sr. No	Mohalla_Name	Govt_Plot_Id	Owner_Name	Father_Name & Husband_Name	Road Name	Mobile Number	Occupancy Status	Plot Area	Total Area On Ground Floor	Total Rented Residential Builtup Area	Total Self Residential Builtup Area	House Type	Road Width	Construction Year	House Number	House Category	Rate Multiplier	Construction Status	Survey Start Date	Old Property Tax Id	Total Built Up Area	Gis_Map_Parcels_Id	Property Label	Old Arv	New Arv	Arv_Difference	Property Tax(10%)	Water Tax	Sewerage Tax	Old Tax	New Tax
1491	Crossing Republic	Tower no-7 block-D2	Anula Maurya		Panchsheel Crossing Vijay Nagar		Rented	1270	1270	1270	0	Pakka	TwelveT o24	2005	5114	Residential		Constructed	2021-11-21	VN32920	1270	2893A11	05-004	16802	18859.5	12%	1885.95	0	0	1680	1886
1492	Crossing Republic	Tower no-7 block-D2	N/A		Panchsheel Crossing Vijay Nagar		Self Occupied	1720	1720	0	1720	Pakka	TwelveT o24	2005	6110	Residential		Constructed	2021-11-21	N/A	1720	2893A11	06-001	-	22704	0%	2270.4	0	0	-	2270.4
1493	Crossing Republic	Tower no-7 block-D2	N/A		Panchsheel Crossing Vijay Nagar		Self Occupied	1270	1270	0	1270	Pakka	TwelveT o24	2005	6111	Residential		Constructed	2021-11-21	N/A	1270	2893A11	06-002	-	16764	0%	1676.4	0	0	-	1676.4





ZONE-3, WARD-Dundaheada(27)

Sr. No	Mohalla_Name	Govt_Plot_Id	Owner_Name	Father_Name & Husband_Name	Road Name	Mobile Number	Occupancy Status	Plot Area	Total Area On Ground	Total Rented Residential Builtup Area	Total Self Residential Builtup Area	House Type	Road Width	Construction Year	House Number	House Category	Rate Multiplier	Construction Status	Survey Start Date	Old Property Tax Id	Total Built Up Area	Gis_Map_Parcels_Id	Property Label	Old Arv	New Arv	Arv_Difference	Property Tax(10%)	Water Tax	Sewerage Tax	Old Tax	New Tax
1494	Crossing Republic	Tower no-7 block-D2	N/A		Panchsheel Crossing Vijay Nagar		Self Occupied	1720	1720	0	1720	Pakka	TwelveT o24	2005	6112	Residential		Constructed	2021-11-21	N/A	1720	2893A11	06-003	-	22704	0%	2270.4	0	0	-	2270.4
1495	Crossing Republic	Tower no-7 block-D2	N/A		Panchsheel Crossing Vijay Nagar		Self Occupied	1270	1270	0	1270	Pakka	TwelveT o24	2005	6114	Residential		Constructed	2021-11-21	N/A	1270	2893A11	06-004	-	16764	0%	1676.4	0	0	-	1676.4
1496	Crossing Republic	Tower no-7 block-D2	N/A		Panchsheel Crossing Vijay Nagar		Self Occupied	1720	1720	0	1720	Pakka	TwelveT o24	2005	7110	Residential		Constructed	2021-11-21	N/A	1720	2893A11	07-001	-	22704	0%	2270.4	0	0	-	2270.4





ZONE-3, WARD-Dundaheada(27)

Sr. No	Mohalla_Name	Govt_Plot_Id	Owner_Name	Father_Name & Husband_Name	Road Name	Mobile Number	Occupancy Status	Plot Area	Total Area On Ground	Total Rented Residential Builtup Area	Total Self Residential Builtup Area	House Type	Road Width	Construction Year	House Number	House Category	Rate Multiplier	Construction Status	Survey Start Date	Old Property Tax Id	Total Builtup Area	Gis_Map_Parcels_Id	Property Label	Old Arv	New Arv	Arv_Difference	Property Tax(10%)	Water Tax	Sewerage Tax	Old Tax	New Tax
1497	Crossing Republic	Tower no-7 block-D2	N/A		Panchsheel Crossing Vijay Nagar		Self Occupied	1270	1270	0	1270	Pakka	TwelveT o24	2005	7111	Residential		Constructed	2021-11-21	N/A	1270	2893A11	07-002	-	16764	0%	1676.4	0	0	-	1676.4
1498	Crossing Republic	Tower no-7 block-D2	N/A		Panchsheel Crossing Vijay Nagar		Self Occupied	1720	1720	0	1720	Pakka	TwelveT o24	2005	7112	Residential		Constructed	2021-11-21	N/A	1720	2893A11	07-003	-	22704	0%	2270.4	0	0	-	2270.4
1499	Crossing Republic	Tower no-7 block-D2	N/A		Panchsheel Crossing Vijay Nagar		Self Occupied	1270	1270	0	1270	Pakka	TwelveT o24	2005	7114	Residential		Constructed	2021-11-21	N/A	1270	2893A11	07-004	-	16764	0%	1676.4	0	0	-	1676.4





ZONE-3, WARD-Dundaheada(27)

Sr. No	Mohalla_Name	Govt_Plot_Id	Owner_Name	Father_Name & Husband_Name	Road Name	Mobile Number	Occupancy Status	Plot Area	Total Area On Ground	Total Rented Residential Builtup Area	Total Self Residential Builtup Area	House Type	Road Width	Construction Year	House Number	House Category	Rate Multiplier	Construction Status	Survey Start Date	Old Property Tax Id	Total Builtup Area	Gis_Map_Parcel_Id	Property Label	Old Arv	New Arv	Arv_Difference	Property Tax(10%)	Water Tax	Sewerage Tax	Old Tax	New Tax
1500	Crossing Republic	Tower no-7 block-D2	N/A		Panchsheel Crossing Vijay Nagar		Self Occupied	1720	1720	0	1720	Pakka	TwelveT o24	2005	8110	Residential		Constructed	2021-11-21	N/A	1720	2893A11	08-001	-	22704	0%	2270.4	0	0	-	2270.4
1501	Crossing Republic	Tower no-7 block-D2	Shalini Trivedi		Panchsheel Crossing Vijay Nagar		Rented	1270	1270	1270	0	Pakka	TwelveT o24	2005	8111	Residential		Constructed	2021-11-21	VN33829	1270	2893A11	08-002	16802	18859.5	12%	1885.95	0	0	1680	1886
1502	Crossing Republic	Tower no-7 block-D2	Debrata Malakar		Panchsheel Crossing Vijay Nagar		Rented	1720	1720	1720	0	Pakka	TwelveT o24	2005	8112	Residential		Constructed	2021-11-21	VN33831	1720	2893A11	08-003	22825	25542	12%	2554.2	0	0	2283	2554.2





ZONE-3, WARD-Dundaheada(27)

Sr. No	Mohalla_Name	Govt_Plot_Id	Owner_Name	Father_Name & Husband_Name	Road Name	Mobile Number	Occupancy Status	Plot Area	Total Area_On_Ground_Floor	Total Rented_Residential_Builtup_Area	Total Self_Residential_Builtup_Area	House Type	Road Width	Construction Year	House Number	House Category	Rate Multiplier	Construction Status	Survey Start Date	Old_Property_Tax_Id	Total Built Up Area	Gis_Map_Parcel_Id	Property Label	Old Arv	New Arv	Arv_Difference	Property Tax(10%)	Water Tax	Sewerage Tax	Old Tax	New Tax
1503	Crossing Republic	Tower no-7 block-D2	Hemanth Godbole		Panchsheel Crossing Vijay Nagar		Rented	1300	1270	1270	0	Pakka	TwelveT o24	2005	8114	Residential		Constructed	2021-11-21	VN3383	1270	2893A11	08-004	16802	18859.5	12%	1885.95	0	0	1680	1886
1504	Crossing Republic	Tower no-7 block-D2	Hemanth Bansal		Panchsheel Crossing Vijay Nagar		Self Occupied	1720	1720	0	1720	Pakka	TwelveT o24	2005	9110	Residential		Constructed	2021-11-21	VN34007	1720	2893A11	09-001	16802	22704	35%	2270.4	0	0	1680	2270.4





ZONE-3, WARD-Dundaheada(27)

Sr. No	Mohalla_Name	Govt_Plot_Id	Owner_Name	Father_Name & Husband_Name	Road Name	Mobile Number	Occupancy Status	Plot Area	Total Area On Ground Floor	Total Rented Residential Builtup Area	Total Self Residential Builtup Area	House Type	Road Width	Construction Year	House Number	House Category	Rate Multiplier	Construction Status	Survey Start Date	Old Property Tax Id	Total Built Up Area	Gis_Map_Parcels_Id	Property Label	Old Arv	New Arv	Arv_Difference	Property Tax(10%)	Water Tax	Sewerage Tax	Old Tax	New Tax
1505	Crossing Republic	Tower no-7 block-D2	Narendra Gomite And Vasundra Gomite		Panchsheel Crossing Vijay Nagar Ghaziabad		Rented	1270	1270	1270	0	Pakka	TwelveT o24	2005	9111	Residential		Constructed	2021-11-21	VN34013	1270	2893A11	09-002	16802	18859.5	12%	1885.95	0	0	1680	1886
1506	Crossing Republic	Tower no-7 block-D2	Kiran Anand		Panchsheel Crossing Vijay Nagar		Rented	1720	1720	1720	0	Pakka	TwelveT o24	2005	9112	Residential		Constructed	2021-11-21	VN34015	1720	2893A11	09-003	22825	25542	12%	2554.2	0	0	2283	2554.2





ZONE-3, WARD-Dundaheada(27)

Sr. No	Mohalla_Name	Govt_Plot_Id	Owner_Name	Father_Name & Husband_Name	Road Name	Mobile Number	Occupancy Status	Plot Area	Total Area On Ground	Total Rented Residential Builtup Area	Total Self Residential Builtup Area	House Type	Road Width	Construction Year	House Number	House Category	Rate Multiplier	Construction Status	Survey Start Date	Old Property Tax Id	Total Builtup Area	Gis_Map_Parcels_Id	Property Label	Old Arv	New Arv	Arv_Difference	Property Tax(10%)	Water Tax	Sewerage Tax	Old Tax	New Tax
1507	Crossing Republic	Tower no-7 block-D2	N/A		Panchsheel Crossing Vijay Nagar		Self Occupied	1270	1270	0	1270	Pakka	TwelveT o24	2005	9114	Residential		Constructed	2021-11-21	N/A	1270	2893A11	09-004	-	16764	0%	1676.4	0	0	-	1676.4
1508	Crossing Republic	Tower no-7 block-D2	N/A		Panchsheel Crossing Vijay Nagar		Self Occupied	1270	1270	0	1270	Pakka	TwelveT o24	2005	10110	Residential		Constructed	2021-11-21	N/A	1270	2893A11	10-001	-	16764	0%	1676.4	0	0	-	1676.4
1509	Crossing Republic	Tower no-7 block-D2	Ajay Chopra		Panchsheel Crossing Vijay Nagar		Rented	1270	1270	1270	0	Pakka	TwelveT o24	2005	10111	Residential		Constructed	2021-11-21	VN34133	1270	2893A11	10-002	16802	18859.5	12%	1885.95	0	0	1680	1886





ZONE-3, WARD-Dundaheada(27)

Sr. No	Mohalla_Nam e	Govt_Plot Id	Owner_Nam e	Fath er_Nam e & Hus band_Nam e	Road Nam e	Mobile_Nu mber	Occu pancy_Statu s	Plot_Are a	Total_Are a_On_G round_Floor	Total_Rented_Resid ential_Builtup_Are a	Total_Self_Resid ential_Built up_Are a	Hou se_Typ e	Roa d_Wid th	Constru ction_Y ear	House _Numb er	Hou se_Cat egor y	Rat e_Multi pli er	Con stru ctio n_Statu s	Surv ey_Star t_D ate	Old _Pr ope rty_Tax _Id	Total_Built_ Up_Are a	Gis_Ma p_Parc el_Id	Prop erty _Lab el	Old_Ar v	New_Arv	Arv_Diff erence	Property Tax(10%)	Wat er_T ax	Sew erag e_T ax	Old_T ax	New_T ax
1510	Cross ing Repu blic	Tow er no-7 bloc k-D2	Divay Sharma		Panc hsh el Cross ing Vijay Naga r		Rented	1720	1720	1720	0	Pak ka	TwelveT o24	2005	10112	Resi den tial		Con stru cted	2021-11-21	VN34134	1720	2893A11	10-003	22825	25542	12%	2554.2	0	0	2283	2554.2
1511	Cross ing Repu blic	Tow er no-7 bloc k-D2	Amit Sharma		Panc hsh el Cross ing Vijay Naga r		Rented	1720	1720	1720	0	Pak ka	TwelveT o24	2005	10114	Resi den tial		Con stru cted	2021-11-21	VN34135	1720	2893A11	10-004	22825	25542	12%	2554.2	0	0	2283	2554.2
1512	Cross ing Repu blic	Tow er no-7 bloc k-D2	Devi Charan Agarwal		Panc hsh el Cross ing Vijay Naga r Ghaz		Self Occu pie d	1720	1720	0	1720	Pak ka	TwelveT o24	2005	11110	Resi den tial		Con stru cted	2021-11-21	VN34239	1720	2893A11	11-001	16802	22704	35%	2270.4	0	0	1680	2270.4





ZONE-3, WARD-Dundaheada(27)

Sr. No	Mohalla_Name	Govt_Plot_Id	Owner_Name	Father_Name & Husband_Name	Road Name	Mobile Number	Occupancy Status	Plot Area	Total Area On Ground	Total Rented Residential Builtup Area	Total Self Residential Builtup Area	House Type	Road Width	Construction Year	House Number	House Category	Rate Multiplier	Construction Status	Survey Start Date	Old Property Tax Id	Total Builtup Area	Gis_Map_Parcel_Id	Property Label	Old Arv	New Arv	Arv_Difference	Property Tax(10%)	Water Tax	Sewerage Tax	Old Tax	New Tax
1513	Crossing Republic	Tower no-7 block-D2	Madhu Gupta		Panchsheel Crossing Vijay Nagar	7704008720	Rented	1270	1270	1270	0	Pakka	TwelveT o24	2005	11111	Residential		Constructed	2021-11-21	VN34240	1270	2893A11	11-002	16802	18859.5	12%	1885.95	0	0	1680	1886
1514	Crossing Republic	Tower no-7 block-D2	Suvish Vishnoi		Panchsheel Crossing Vijay Nagar		Rented	1720	1720	1720	0	Pakka	TwelveT o24	2005	11112	Residential		Constructed	2021-11-21	VN34241	1720	2893A11	11-003	22825	25542	12%	2554.2	0	0	2283	2554.2
1515	Crossing Republic	Tower no-7 block-D2	N/A		Panchsheel Crossing Vijay Nagar		Self Occupied	1270	1270	0	1270	Pakka	TwelveT o24	2005	11114	Residential		Constructed	2021-11-21	N/A	1270	2893A11	11-004	-	16764	0%	1676.4	0	0	-	1676.4





ZONE-3, WARD-Dundaheada(27)

Sr. No	Mohalla_Name	Govt_Plot_Id	Owner_Name	Father_Name & Husband_Name	Road Name	Mobile Number	Occupancy Status	Plot Area	Total Area On Ground	Total Rented Residential Builtup Area	Total Self Residential Builtup Area	House Type	Road Width	Construction Year	House Number	House Category	Rate Multiplier	Construction Status	Survey Start Date	Old Property Tax Id	Total Builtup Area	Gis_Map_Parcels_Id	Property Label	Old Arv	New Arv	Arv_Difference	Property Tax(10%)	Water Tax	Sewerage Tax	Old Tax	New Tax
1516	Crossing Republic	Tower no-7 block-D2	Manoj Arora		Panchsheel Crossing Vijay Nagar		Self Occupied	1720	1720	0	1720	Pakka	TwelveT o24	2005	12110	Residential		Constructed	2021-11-21	VN3434	1720	2893A11	12-001	16802	22704	35%	2270.4	0	0	1680	2270.4
1517	Crossing Republic	Tower no-7 block-D2	N/A		Panchsheel Crossing Vijay Nagar		Self Occupied	1720	1720	0	1720	Pakka	TwelveT o24	2005	13110	Residential		Constructed	2021-11-21	N/A	1720	2893A11	13-001	-	22704	0%	2270.4	0	0	-	2270.4
1518	Crossing Republic	Tower no-7 block-D2	N/A		Panchsheel Crossing Vijay Nagar		Self Occupied	1270	1270	0	1270	Pakka	TwelveT o24	2005	13111	Residential		Constructed	2021-11-21	N/A	1270	2893A11	13-002	-	16764	0%	1676.4	0	0	-	1676.4





ZONE-3, WARD-Dundaheada(27)

Sr. No	Mohalla_Name	Govt_Plot_Id	Owner_Name	Father_Name & Husband_Name	Road Name	Mobile Number	Occupancy Status	Plot Area	Total Area On Ground	Total Rented Residential Builtup Area	Total Self Residential Builtup Area	House Type	Road Width	Construction Year	House Number	House Category	Rate Multiplier	Construction Status	Survey Start Date	Old Property Tax Id	Total Builtup Area	Gis_Map_Parcels_Id	Property Label	Old Arv	New Arv	Arv_Difference	Property Tax(10%)	Water Tax	Sewerage Tax	Old Tax	New Tax
1519	Crossing Republic	Tower no-7 block-D2	N/A		Panchsheel Crossing Vijay Nagar		Self Occupied	1720	1720	0	1720	Pakka	TwelveT o24	2005	13112	Residential		Constructed	2021-11-21	N/A	1720	2893A11	13-003	-	22704	0%	2270.4	0	0	-	2270.4
1520	Crossing Republic	Tower no-7 block-D2	N/A		Panchsheel Crossing Vijay Nagar		Self Occupied	1270	1270	0	1270	Pakka	TwelveT o24	2005	13114	Residential		Constructed	2021-11-21	N/A	1270	2893A11	13-004	-	16764	0%	1676.4	0	0	-	1676.4
1521	Crossing Republic	Tower no-7 block-D2	Vivek Kumar Mishra	Vasishth misra	Panchsheel Crossing Vijay Nagar	9307080001	Rented	1720	1720	1720	0	Pakka	TwelveT o24	2005	14110	Residential		Constructed	2021-11-21	VN34567	1720	2893A11	14-001	16802	25542	52%	2554.2	0	0	1680	2554.2





ZONE-3, WARD-Dundaheada(27)

Sr. No	Mohalla_Name	Govt_Plot_Id	Owner_Name	Father_Name & Husband_Name	Road Name	Mobile Number	Occupancy Status	Plot Area	Total Area On Ground	Total Rented Residential Builtup Area	Total Self Residential Builtup Area	House Type	Road Width	Construction Year	House Number	House Category	Rate Multiplier	Construction Status	Survey Start Date	Old Property Tax Id	Total Builtup Area	Gis_Map_Parcels_Id	Property Label	Old Arv	New Arv	Arv_Difference	Property Tax(10%)	Water Tax	Sewerage Tax	Old Tax	New Tax
1522	Crossing Republic	Tower no-7 block-D2	Sanjay Singh		Panchsheel Crossing Vijay Nagar		Rented	1720	1720	1720	0	Pakka	TwelveT o24	2005	14112	Residential		Constructed	2021-11-21	N/A	1720	2893A11	14-003	-	25542	0%	2554.2	0	0	-	2554.2
1523	Crossing Republic	Tower no-7 block-D2	N/A		Panchsheel Crossing Vijay Nagar		Self Occupied	1270	1270	0	1270	Pakka	TwelveT o24	2005	14114	Residential		Constructed	2021-11-21	N/A	1270	2893A11	14-004	-	16764	0%	1676.4	0	0	-	1676.4
1524	Crossing Republic	Tower-8/Block E-1	Priya Ranjan	Jagdish prasad	Panchsheel Crossing Vijay Nagar	9431619797	Rented	1300	1270	1270	0	Pakka	TwelveT o24	2005	115	Residential		Constructed	2021-11-21	VN31459	1270	2893A12	00-001	16802	18859.5	12%	1885.95	0	0	1680	1886





ZONE-3, WARD-Dundaheada(27)

Sr. No	Mohalla_Name	Govt_Plot Id	Owner_Name	Father_Name & Husband_Name	Road Name	Mobile Number	Occupancy Status	Plot Area	Total Area On Ground	Total Rented Residential Builtup Area	Total Self Residential Builtup Area	House Type	Road Width	Construction Year	House Number	House Category	Rate Multiplier	Construction Status	Survey Start Date	Old Property Tax Id	Total Builtup Area	Gis Map Parcel Id	Property Label	Old Arv	New Arv	Arv_Difference	Property Tax(10%)	Water Tax	Sewerage Tax	Old Tax	New Tax
1525	Crossing Republic	Tower-8/Block E-1	N/A		Panchsheel Crossing Vijay Nagar		Rented	1300	1270	1270	0	Pakka	TwelveT o24	2005	1115	Residential		Constructed	2021-11-21	N/A	1270	2893A12	01-001	-	18859.5	0%	1885.95	0	0	-	1886
1526	Crossing Republic	Tower-8/Block E-1	Savita Ahlawat		Panchsheel Crossing Vijay Nagar		Rented	1300	1270	1270	0	Pakka	TwelveT o24	2005	1116	Residential		Constructed	2021-11-21	VN31881	1270	2893A12	01-002	16802	18859.5	12%	1885.95	0	0	1680	1886
1527	Crossing Republic	Tower-8/Block E-1	Kumar Pusan	Radha Krishan prasad	Panchsheel Crossing Vijay Nagar Ghaz	9899804909	Rented	1300	1270	1270	0	Pakka	TwelveT o24	2005	1117	Residential		Constructed	2021-11-21	VN31883	1270	2893A12	01-003	16802	18859.5	12%	1885.95	0	0	1680	1886





ZONE-3, WARD-Dundaheada(27)

Sr. No	Mohalla_Name	Govt_Plot Id	Owner_Name	Father_Name & Husband_Name	Road Name	Mobile Number	Occupancy Status	Plot Area	Total Area On Ground	Total Rented Residential Builtup Area	Total Self Residential Builtup Area	House Type	Road Width	Construction Year	House Number	House Category	Rate Multiplier	Construction Status	Survey Start Date	Old Property Tax Id	Total Builtup Area	Gis_Map_Parcel_Id	Property Label	Old Arv	New Arv	Arv_Difference	Property Tax(10%)	Water Tax	Sewerage Tax	Old Tax	New Tax
1528	Crossing Republic	Tower-8/Block E-1	Prashant Kumar		Panchsheel Crossing Vijay Nagar		Rented	1300	1270	1270	0	Pakka	TwelveT o24	2005	1118	Residential		Constructed	2021-11-21	VN31885	1270	2893A12	01-004	16802	18859.5	12%	1885.95	0	0	1680	1886
1529	Crossing Republic	Tower-8/Block E-1	Tan u Gupta		Panchsheel Crossing Vijay Nagar	9910461610	Rented	1300	1270	1270	0	Pakka	TwelveT o24	2005	2115	Residential		Constructed	2021-11-21	VN32215	1270	2893A12	02-001	16802	18859.5	12%	1885.95	0	0	1680	1886
1530	Crossing Republic	Tower-8/Block E-1	Shanta Ahlawat		Panchsheel Crossing Vijay Nagar		Rented	1570	1270	1270	0	Pakka	TwelveT o24	2005	2116	Residential		Constructed	2021-11-21	VN32221	1270	2893A12	02-002	16802	18859.5	12%	1885.95	0	0	1680	1886





ZONE-3, WARD-Dundaheada(27)

Sr. No	Mohalla_Name	Govt_Plot Id	Owner_Name	Father_Name & Husband_Name	Road Name	Mobile Number	Occupancy Status	Plot Area	Total Area On Ground	Total Rented Residential Builtup Area	Total Self Residential Builtup Area	House Type	Road Width	Construction Year	House Number	House Category	Rate Multiplier	Construction Status	Survey Start Date	Old Property Tax Id	Total Builtup Area	Gis Map Parcel Id	Property Label	Old Arv	New Arv	Arv Difference	Property Tax(10%)	Water Tax	Sewerage Tax	Old Tax	New Tax
1531	Crossing Republic	Tower-8/Block E-1	Saurabh Bhangava	Vijay Kumar Bhangava	Panchsheel Crossing Vijay Nagar Ghaz	9891958004	Rented	1300	1270	1270	0	Pakka	Twelve to 24	2005	2117	Residential		Constructed	2021-11-21	VN32227	1270	2893A12	02-003	16802	18859.5	12%	1885.95	0	0	1680	1886
1532	Crossing Republic	Tower-8/Block E-1	Shetal Titus		Panchsheel Crossing Vijay Nagar	9456497876	Rented	1300	1270	1270	0	Pakka	Twelve to 24	2005	2118	Residential		Constructed	2021-11-21	VN32229	1270	2893A12	02-004	16802	18859.5	12%	1885.95	0	0	1680	1886
1533	Crossing Republic	Tower-8/Block E-1	Arvind Kumar		Panchsheel Crossing Vijay Nagar		Rented	1300	1270	1270	0	Pakka	Twelve to 24	2005	3115	Residential		Constructed	2021-11-21	VN32522	1270	2893A12	03-001	16802	18859.5	12%	1885.95	0	0	1680	1886





ZONE-3, WARD-Dundaheada(27)

Sr. No	Mohalla_Name	Govt_Plot Id	Owner_Name	Father_Name & Husband_Name	Road Name	Mobile Number	Occupancy Status	Plot Area	Total Area On Ground	Total Rented Residential Builtup Area	Total Self Residential Builtup Area	House Type	Road Width	Construction Year	House Number	House Category	Rate Multiplier	Construction Status	Survey Start Date	Old Property Tax Id	Total Builtup Area	Gis_Map_Parcel_Id	Property Label	Old Arv	New Arv	Arv_Difference	Property Tax(10%)	Water Tax	Sewerage Tax	Old Tax	New Tax
1534	Crossing Republic	Tower-8/Block E-1	Mohamad Asif		Panchsheel Crossing Vijay Nagar	7355541647	Rented	1300	1270	1270	0	Pakka	TwelveT o24	2005	3116	Residential		Constructed	2021-11-21	VN32524	1270	2893A12	03-002	16802	18859.5	12%	1885.95	0	0	1680	1886
1535	Crossing Republic	Tower-8/Block E-1	Ashu Patpatia		Panchsheel Crossing Vijay Nagar		Rented	1300	1270	1270	0	Pakka	TwelveT o24	2005	3117	Residential		Constructed	2021-11-21	VN32526	1270	2893A12	03-003	16802	18859.5	12%	1885.95	0	0	1680	1886
1536	Crossing Republic	Tower-8/Block E-1	N/A		Panchsheel Crossing Vijay Nagar		Self Occupied	1300	1270	0	1270	Pakka	TwelveT o24	2005	3118	Residential		Constructed	2021-11-21	N/A	1270	2893A12	03-004	-	16764	0%	1676.4	0	0	-	1676.4





ZONE-3, WARD-Dundaheada(27)

Sr. No	Mohalla_Name	Govt_Plot Id	Owner_Name	Father_Name & Husband_Name	Road Name	Mobile Number	Occupancy Status	Plot Area	Total Area On Ground	Total Rented Residential Builtup Area	Total Self Residential Builtup Area	House Type	Road Width	Construction Year	House Number	House Category	Rate Multiplier	Construction Status	Survey Start Date	Old Property Tax Id	Total Builtup Area	Gis_Map_Parcel Id	Property Label	Old Arv	New Arv	Arv_Difference	Property Tax(10%)	Water Tax	Sewerage Tax	Old Tax	New Tax
1537	Crossing Republic	Tower-8/Block E-1	Ram Beti		Panchsheel Crossing Vijay Nagar	9958153349	Rented	1300	1270	1270	0	Pakka	TwelveT o24	2005	4115	Residential		Constructed	2021-11-21	VN32733	1270	2893A12	04-001	16802	18859.5	12%	1885.95	0	0	1680	1886
1538	Crossing Republic	Tower-8/Block E-1	Mohd Sajid		Panchsheel Crossing Vijay Nagar		Rented	1300	1270	1270	0	Pakka	TwelveT o24	2005	4116	Residential		Constructed	2021-11-21	VN32735	1270	2893A12	04-002	16802	18859.5	12%	1885.95	0	0	1680	1886
1539	Crossing Republic	Tower-8/Block E-1	Sumpa Banerjee	Rohit Kumar	Panchsheel Crossing Vijay Nagar	9555157702	Rented	1300	1270	1270	0	Pakka	TwelveT o24	2005	4117	Residential		Constructed	2021-11-21	VN32737	1270	2893A12	04-003	16802	18859.5	12%	1885.95	0	0	1680	1886

ZONE-3, WARD-Dundaheada(27)

Sr. No	Mohalla_Name	Govt_Plot Id	Owner_Name	Father_Name & Husband_Name	Road Name	Mobile_Number	Occupancy_Status	Plot_Area	Total_Area_On_Ground_Floor	Total_Rented_Residential_Builtup_Area	Total_Self_Residential_Builtup_Area	House_Type	Road_Width	Construction_Year	House_Number	House_Category	Rate_Multiplier	Construction_Status	Survey_Start_Date	Old_Property_Tax_Id	Total_Builtup_Area	Gis_Map_Parcel_Id	Property_Label	Old_Arv	New_Arv	Arv_Difference	Property_Tax(10%)	Water_Tax	Sewerage_Tax	Old_Tax	New_Tax
1540	Crossing Republic	Tower-8/Block E-1	Yogendra D Kaushik		Panchsheel Crossing Vijay Nagar		Rented	1300	1270	1270	0	Pakka	TwelveT o24	2005	4118	Residential		Constructed	2021-11-21	VN32739	1270	2893A12	04-004	16802	18859.5	12%	1885.95	0	0	1680	1886
1541	Crossing Republic	Tower-8/Block E-1	Pramod Kumar Agarwal		Panchsheel Crossing Vijay Nagar Ghaziaba	8800436086	Rented	1300	1270	1270	0	Pakka	TwelveT o24	2005	5115	Residential		Constructed	2021-11-21	VN32921	1270	2893A12	05-001	16802	18859.5	12%	1885.95	0	0	1680	1886
1542	Crossing Republic	Tower-8/Block E-1	N/A		Panchsheel Crossing Vijay Nagar		Rented	1300	1270	1270	0	Pakka	TwelveT o24	2005	5116	Residential		Constructed	2021-11-21	N/A	1270	2893A12	05-002	-	18859.5	0%	1885.95	0	0	-	1886





ZONE-3, WARD-Dundaheada(27)

Sr. No	Mohalla_Name	Govt_Plot Id	Owner_Name	Father_Name & Husband_Name	Road Name	Mobile Number	Occupancy Status	Plot Area	Total Area On Ground	Total Rented Residential Builtup Area	Total Self Residential Builtup Area	House Type	Road Width	Construction Year	House Number	House Category	Rate Multiplier	Construction Status	Survey Start Date	Old Property Tax Id	Total Builtup Area	Gis Map Parcel Id	Property Label	Old Arv	New Arv	Arv_Difference	Property Tax(10%)	Water Tax	Sewerage Tax	Old Tax	New Tax
1543	Crossing Republic	Tower-8/BLOCK E-1	Hari Prakash Gupta		Panchsheel Crossing Vijay Nagar Ghaz	7015621505	Rented	1300	1270	1270	0	Pakka	TwelveT o24	2005	5517	Residential		Constructed	2021-11-21	N/A	1270	2893A12	05-003	-	18859.5	0%	1885.95	0	0	-	1886
1544	Crossing Republic	Tower-8/BLOCK E-1	N/A		Panchsheel Crossing Vijay Nagar		Rented	1300	1270	1270	0	Pakka	TwelveT o24	2005	5118	Residential		Constructed	2021-11-21	N/A	1270	2893A12	05-004	-	18859.5	0%	1885.95	0	0	-	1886
1545	Crossing Republic	Tower-8/BLOCK E-1	N/A		Panchsheel Crossing Vijay Nagar		Rented	1300	1270	1270	0	Pakka	TwelveT o24	2005	6115	Residential		Constructed	2021-11-21	N/A	1270	2893A12	06-001	-	18859.5	0%	1885.95	0	0	-	1886





ZONE-3, WARD-Dundaheada(27)

Sr. No	Mohalla_Name	Govt_Plot Id	Owner_Name	Father_Name & Husband_Name	Road Name	Mobile Number	Occupancy Status	Plot Area	Total Area On Ground	Total Rented Residential Builtup Area	Total Self Residential Builtup Area	House Type	Road Width	Construction Year	House Number	House Category	Rate Multiplier	Construction Status	Survey Start Date	Old Property Tax Id	Total Built Up Area	Gis_Map_Parcel_Id	Property Label	Old Arv	New Arv	Arv_Difference	Property Tax(10%)	Water Tax	Sewerage Tax	Old Tax	New Tax
1546	Crossing Republic	Tower-8/Block E-1	N/A		Panchsheel Crossing Vijay Nagar		Self Occupied	1300	1270	0	1270	Pakka	TwelveT o24	2005	6116	Residential		Constructed	2021-11-21	N/A	1270	2893A12	06-002	-	16764	0%	1676.4	0	0	-	1676.4
1547	Crossing Republic	Tower-8/Block E-1	N/A		Panchsheel Crossing Vijay Nagar		Self Occupied	1300	1270	0	1270	Pakka	TwelveT o24	2005	6117	Residential		Constructed	2021-11-21	N/A	1270	2893A12	06-003	-	16764	0%	1676.4	0	0	-	1676.4
1548	Crossing Republic	Tower-8/Block E-1	Sanjeev Nanda		Panchsheel Crossing Vijay Nagar	9810307265	Rented	1300	1270	1270	0	Pakka	TwelveT o24	2005	6118	Residential		Constructed	2021-11-21	N/A	1270	2893A12	06-004	-	18859.5	0%	1885.95	0	0	-	1886





ZONE-3, WARD-Dundaheada(27)

Sr. No	Mohalla_Name	Govt_Plot_Id	Owner_Name	Father_Name & Husband_Name	Road Name	Mobile Number	Occupancy Status	Plot Area	Total Area_On_Ground_Floor	Total Rented_Residential_Builtup_Area	Total_Self_Residential_Builtup_Area	House Type	Road Width	Construction Year	House Number	House Category	Rate Multiplier	Construction Status	Survey Start Date	Old_Property_Tax_Id	Total Built Up Area	Gis_Map_Parcel_Id	Property Label	Old Arv	New Arv	Arv_Difference	Property Tax(10%)	Water Tax	Sewerage Tax	Old Tax	New Tax
1549	Crossing Republic	Tower-8/Block E-1	N/A		Panchsheel Crossing Vijay Nagar		Self Occupied	1300	1270	0	1270	Pakka	TwelveT o24	2005	7115	Residential		Constructed	2021-11-21	N/A	1270	2893A12	07-001	-	16764	0%	1676.4	0	0	-	1676.4
1550	Crossing Republic	Tower-8/Block E-1	N/A		Panchsheel Crossing Vijay Nagar		Rented	1300	1270	1270	0	Pakka	TwelveT o24	2005	7116	Residential		Constructed	2021-11-21	N/A	1270	2893A12	07-002	-	18859.5	0%	1885.95	0	0	-	1886





ZONE-3, WARD-Dundaheada(27)

Sr. No	Mohalla_Nam e	Gov t_Pl ot Id	Owner _Name	Fath er_ Name & Hus band_ Name	Road Name	Mobile_ Nu mber	Occ upancy _Sta tus	Plot_ Area	Total_ Area_ On_ G round_ Floor	Total_ Rented_ Resid ential_ Builtup_ Area	Total_ Self_ Resid ential_ Built up_ Area	Hou se_ Typ e	Roa d_ Wid th	Constru ction_ Year	House _Numb er	Hou se_ Cat egor y	Rat e_ Multipl ier	Con stru ctio n_ Stat us	Surv ey_ Star t_ Date	Old _Pr ope rty_ Tax_ Id	Total_ Built_ Up_ Area	Gis_ Ma p_ Parc el_ Id	Prop erty_ Lab el	Old_ Ar v	New_ Arv	Arv_ Diff erence	Property Tax(10%)	Wat er_ Tax	Sew erag e_ Tax	Old_ Tax	New_ Tax
1551	Cross ing Republic	Tower - 8/Block E-1	Om Prakash & Pratibha Singh	Harihar Singh Omprakash Singh	Panchsheel Crossing Vijay Nagar Ghaziabad	9899737566	Self Occupied	1300	1270	0	1270	Pakka	TwelveT o24	2005	7117	Residential		Constructed	2021-11-21	N/A	1270	2893A12	07-003	-	16764	0%	1676.4	0	0	-	1676.4
1552	Cross ing Republic	Tower - 8/Block E-1	Umesh Joshi	ID Joshi	Panchsheel Crossing Vijay Nagar	9716299270	Self Occupied	1300	1270	0	1270	Pakka	TwelveT o24	2005	7118	Residential		Constructed	2021-11-21	N/A	1270	2893A12	07-004	-	16764	0%	1676.4	0	0	-	1676.4





ZONE-3, WARD-Dundaheada(27)

Sr. No	Mohalla_Name	Govt_Plot Id	Owner_Name	Father_Name & Husband_Name	Road Name	Mobile Number	Occupancy Status	Plot Area	Total Area On Ground Floor	Total Rented Residential Builtup Area	Total Self Residential Builtup Area	House Type	Road Width	Construction Year	House Number	House Category	Rate Multiplier	Construction Status	Survey Start Date	Old Property Tax Id	Total Built Up Area	Gis_Map_Parcels_Id	Property Label	Old Arv	New Arv	Arv_Difference	Property Tax(10%)	Water Tax	Sewerage Tax	Old Tax	New Tax
1553	Crossing Republic	Tower-8/Block E-1	Manoj Kumar Ahuja	Subhash Chand Agarwal	Panchsheel Crossing Vijay Nagar Ghaziabad	9911470989	Rented	1300	1270	1270	0	Pakka	Twelve to 24	2005	8115	Residential		Constructed	2021-11-21	VN33835	1270	2893A12	08-001	16802	18859.5	12%	1885.95	0	0	1680	1886
1554	Crossing Republic	Tower-8/Block E-1	Dr. Manju Ahuja	Panchsheel Crossing Vijay Nagar			Rented	1300	1270	1270	0	Pakka	Twelve to 24	2005	8116	Residential		Constructed	2021-11-21	VN33837	1270	2893A12	08-002	16802	18859.5	12%	1885.95	0	0	1680	1886
1555	Crossing Republic	Tower-8/Block E-1	Alka Gupta	Panchsheel Crossing Vijay Nagar			Rented	1300	1270	1270	0	Pakka	Twelve to 24	2005	8117	Residential		Constructed	2021-11-21	VN33842	1270	2893A12	08-003	16802	18859.5	12%	1885.95	0	0	1680	1886





ZONE-3, WARD-Dundaheada(27)

Sr. No	Mohalla_Name	Govt_Plot Id	Owner_Name	Father_Name & Husband_Name	Road Name	Mobile Number	Occupancy Status	Plot Area	Total Area On Ground	Total Rented Residential Builtup Area	Total Self Residential Builtup Area	House Type	Road Width	Construction Year	House Number	House Category	Rate Multiplier	Construction Status	Survey Start Date	Old Property Tax Id	Total Builtup Area	Gis_Map_Parcel_Id	Property Label	Old Arv	New Arv	Arv_Difference	Property Tax(10%)	Water Tax	Sewerage Tax	Old Tax	New Tax
1556	Crossing Republic	Tower-8/Block E-1	N/A		Panchsheel Crossing Vijay Nagar		Self Occupied	1300	1270	0	1270	Pakka	TwelveT o24	2005	8118	Residential		Constructed	2021-11-21	N/A	1270	2893A12	08-004	-	16764	0%	1676.4	0	0	-	1676.4
1557	Crossing Republic	Tower-8/Block E-1	Shikha Gupta	Heera Lal Gupta	Panchsheel Crossing Vijay Nagar	9999884737	Rented	1300	1270	1270	0	Pakka	TwelveT o24	2005	9115	Residential		Constructed	2021-11-21	VN34016	1270	2893A12	09-001	16802	18859.5	12%	1885.95	0	0	1680	1886
1558	Crossing Republic	Tower-8/Block E-1	Makrand Pawagi	Wasi Uzzama Khan	Panchsheel Crossing Vijay Nagar	9311656911	Rented	1300	1270	1270	0	Pakka	TwelveT o24	2005	9116	Residential		Constructed	2021-11-21	VN34018	1270	2893A12	09-002	16802	18859.5	12%	1885.95	0	0	1680	1886





ZONE-3, WARD-Dundaheada(27)

Sr. No	Mohalla_Name	Govt_Plot_Id	Owner_Name	Father_Name & Husband_Name	Road_Name	Mobile_Number	Occupancy_Status	Plot_Area	Total_Area_On_Ground_Floor	Total_Rented_Residential_Builtup_Area	Total_Self_Residential_Builtup_Area	House_Type	Road_Width	Construction_Year	House_Number	House_Category	Rate_Multiplier	Construction_Status	Survey_Start_Date	Old_Property_Tax_Id	Total_Builtup_Area	Gis_Map_Parcel_Id	Property_Label	Old_Arv	New_Arv	Arv_Difference	Property_Tax(10%)	Water_Tax	Sewerage_Tax	Old_Tax	New_Tax
1559	Crossing Republic	Tower-8/Block E-1	Jatin Mahajan And Rajani Mahajan And Surender Kumar Mahajan	Surender mahajan	Panchsheel Crossing Vijay Nagar Ghaziabad	7503333359	Self Occupied	1300	1270	0	1270	Pakka	Twelve to 24	2005	9117	Residential		Constructed	2021-11-21	VN46809	1270	2893A12	09-003	11960	16764	40%	1676.4	0	0	1196	1676.4





ZONE-3, WARD-Dundaheada(27)

Sr. No	Mohalla_Name	Govt_Plot_Id	Owner_Name	Father_Name & Husband_Name	Road Name	Mobile Number	Occupancy Status	Plot Area	Total Area On Ground	Total Rented Residential Builtup Area	Total Self Residential Builtup Area	House Type	Road Width	Construction Year	House Number	House Category	Rate Multiplier	Construction Status	Survey Start Date	Old Property Tax Id	Total Builtup Area	Gis_Map_Parcel_Id	Property Label	Old Arv	New Arv	Arv_Difference	Property Tax(10%)	Water Tax	Sewerage Tax	Old Tax	New Tax
1560	Crossing Republic	Tower-8/Block E-1	Prem Chand Kehar		Panchsheel Crossing Vijay Nagar		Rented	1300	1270	1270	0	Pakka	TwelveT o24	2005	9118	Residential		Constructed	2021-11-21	VN34019	1270	2893A12	09-004	16802	18859.5	12%	1885.95	0	0	1680	1886
1561	Crossing Republic	Tower-8/Block E-1	Sanjay Mathur		Panchsheel Crossing Vijay Nagar		Rented	1300	1270	1270	0	Pakka	TwelveT o24	2005	10115	Residential		Constructed	2021-11-21	VN34136	1270	2893A12	10-001	16204	18859.5	16%	1885.95	0	0	1620	1886
1562	Crossing Republic	Tower-8/Block E-1	Gagan Kumar Dang		Panchsheel Crossing Vijay Nagar		Rented	1300	1270	1270	0	Pakka	TwelveT o24	2005	10116	Residential		Constructed	2021-11-21	VN34137	1270	2893A12	10-002	16204	18859.5	16%	1885.95	0	0	1620	1886





ZONE-3, WARD-Dundaheada(27)

Sr. No	Mohalla_Name	Govt_Plot Id	Owner_Name	Father_Name & Husband_Name	Road Name	Mobile Number	Occupancy Status	Plot Area	Total Area On Ground	Total Rented Residential Builtup Area	Total Self Residential Builtup Area	House Type	Road Width	Construction Year	House Number	House Category	Rate Multiplier	Construction Status	Survey Start Date	Old Property Tax Id	Total Builtup Area	Gis_Map_Parcel_Id	Property Label	Old Arv	New Arv	Arv_Difference	Property Tax(10%)	Water Tax	Sewerage Tax	Old Tax	New Tax
1563	Crossing Republic	Tower-8/Block E-1	Arti Dangwal		Panchsheel Crossing Vijay Nagar		Rented	1300	1270	1270	0	Pakka	TwelveT o24	2005	10117	Residential		Constructed	2021-11-21	VN34138	1270	2893A12	10-003	16204	18859.5	16%	1885.95	0	0	1620	1886
1564	Crossing Republic	Tower-8/Block E-1	Milansingh		Panchsheel Crossing Vijay Nagar	9643400846	Rented	1300	1270	1270	0	Pakka	TwelveT o24	2005	10118	Residential		Constructed	2021-11-21	VN34139	1270	2893A12	10-004	16204	18859.5	16%	1885.95	0	0	1620	1886
1565	Crossing Republic	Tower-8/Block E-1	Mukesh Agarwal	Virendrakumartripathi	Panchsheel Crossing Vijay Nagar Ghaziaba	9654816437	Rented	1300	1270	1270	0	Pakka	TwelveT o24	2005	11115	Residential		Constructed	2021-11-21	VN34242	1270	2893A12	11-001	16802	18859.5	12%	1885.95	0	0	1680	1886





ZONE-3, WARD-Dundaheada(27)

Sr. No	Mohalla_Name	Govt_Plot Id	Owner_Name	Father_Name & Husband_Name	Road Name	Mobile Number	Occupancy Status	Plot Area	Total Area On Ground	Total Rented Residential Builtup Area	Total Self Residential Builtup Area	House Type	Road Width	Construction Year	House Number	House Category	Rate Multiplier	Construction Status	Survey Start Date	Old Property Tax Id	Total Builtup Area	Gis_Map_Parcels_Id	Property Label	Old Arv	New Arv	Arv_Difference	Property Tax(10%)	Water Tax	Sewerage Tax	Old Tax	New Tax
1566	Crossing Republic	Tower-8/Block E-1	Aadesh Kumar Tyagi	Panchshel	Panchshel Crossing Vijay Nagar	9810966866	Rented	1300	1270	1270	0	Pakka	TwelveT o24	2005	11116	Residential		Constructed	2021-11-21	VN34243	1270	2893A12	11-002	16802	18859.5	12%	1885.95	0	0	1680	1886
1567	Crossing Republic	Tower-8/Block E-1	Ashwan i Kumar	Ranjeet Singh	Panchshel Crossing Vijay Nagar	8800095082	Rented	1300	1270	1270	0	Pakka	TwelveT o24	2005	11117	Residential		Constructed	2021-11-21	VN34244	1270	2893A12	11-003	16802	18859.5	12%	1885.95	0	0	1680	1886
1568	Crossing Republic	Tower-8/Block E-1	Babita Singh	Madan Singh	Panchshel Crossing Vijay Nagar	9304825016	Rented	1300	1270	1270	0	Pakka	TwelveT o24	2005	11118	Residential		Constructed	2021-11-21	VN34245	1270	2893A12	11-004	16802	18859.5	12%	1885.95	0	0	1680	1886





ZONE-3, WARD-Dundaheada(27)

Sr. No	Mohalla_Name	Govt_Plot Id	Owner_Name	Father_Name & Husband_Name	Road Name	Mobile Number	Occupancy Status	Plot Area	Total Area On Ground	Total Rented Residential Builtup Area	Total Self Residential Builtup Area	House Type	Road Width	Construction Year	House Number	House Category	Rate Multiplier	Construction Status	Survey Start Date	Old Property Tax Id	Total Builtup Area	Gis_Map_Parcel Id	Property Label	Old Arv	New Arv	Arv_Difference	Property Tax(10%)	Water Tax	Sewerage Tax	Old Tax	New Tax
1569	Crossing Republic	Tower-8/Block E-1	Nee raj Singh		Panchsheel Crossing Vijay Nagar		Rented	1300	1270	1270	0	Pakka	TwelveT o24	2005	12115	Residential		Constructed	2021-11-21	VN34348	1270	2893A12	12-001	16802	18859.5	12%	1885.95	0	0	1680	1886
1570	Crossing Republic	Tower-8/Block E-1	Amit Bhatnagar		Panchsheel Crossing Vijay Nagar		Rented	1300	1270	1270	0	Pakka	TwelveT o24	2005	12116	Residential		Constructed	2021-11-21	VN34349	1270	2893A12	12-002	16802	18859.5	12%	1885.95	0	0	1680	1886
1571	Crossing Republic	Tower-8/Block E-1	Snita Verma		Panchsheel Crossing Vijay Nagar	9234551762	Rented	1300	1270	1270	0	Pakka	TwelveT o24	2005	12117	Residential		Constructed	2021-11-21	VN34350	1270	2893A12	12-003	16802	18859.5	12%	1885.95	0	0	1680	1886





ZONE-3, WARD-Dundaheada(27)

Sr. No	Mohalla_Name	Govt_Plot Id	Owner_Name	Father_Name & Husband_Name	Road Name	Mobile Number	Occupancy Status	Plot Area	Total Area On Ground Floor	Total Rented Residential Builtup Area	Total Self Residential Builtup Area	House Type	Road Width	Construction Year	House Number	House Category	Rate Multiplier	Construction Status	Survey Start Date	Old Property Tax Id	Total Built Up Area	Gis_Map_Parcel_Id	Property Label	Old Arv	New Arv	Arv_Difference	Property Tax(10%)	Water Tax	Sewerage Tax	Old Tax	New Tax
1572	Crossing Republic	Tower-8/Block E-1	Virendra Singh		Panchsheel Crossing Vijay Nagar		Rented	1300	1270	1270	0	Pakka	TwelveT o24	2005	12118	Residential		Constructed	2021-11-21	VN34351	1270	2893A12	12-004	16802	18859.5	12%	1885.95	0	0	1680	1886
1573	Crossing Republic	Tower-8/Block E-1	Maamta Rathour	Surendra Singh Rathour	Panchsheel Crossing Vijay Nagar Ghaziaba	9810963008	Self Occupied	1270	1270	0	1270	Pakka	TwelveT o24	2005	13115	Residential		Constructed	2021-11-21	N/A	1270	2893A12	13-001	-	16764	0%	1676.4	0	0	-	1676.4
1574	Crossing Republic	Tower-8/Block E-1	N/A		Panchsheel Crossing Vijay Nagar		Rented	1270	1270	1270	0	Pakka	TwelveT o24	2005	13116	Residential		Constructed	2021-11-21	N/A	1270	2893A12	13-002	-	18859.5	0%	1885.95	0	0	-	1886





ZONE-3, WARD-Dundaheada(27)

Sr. No	Mohalla_Name	Govt_Plot Id	Owner_Name	Father_Name & Husband_Name	Road Name	Mobile Number	Occupancy Status	Plot Area	Total Area On Ground	Total Rented Residential Builtup Area	Total Self Residential Builtup Area	House Type	Road Width	Construction Year	House Number	House Category	Rate Multiplier	Construction Status	Survey Start Date	Old Property Tax Id	Total Built Up Area	Gis_Map_Parcels_Id	Property Label	Old Arv	New Arv	Arv_Difference	Property Tax(10%)	Water Tax	Sewerage Tax	Old Tax	New Tax
1575	Crossing Republic	Tower-8/Block E-1	Navneet Bishnoi		Panchsheel Crossing Vijay Nagar	9811919891	Rented	1270	1270	1270	0	Pakka	TwelveT o24	2005	13117	Residential		Constructed	2021-11-21	N/A	1270	2893A12	13-003	-	18859.5	0%	1885.95	0	0	-	1886
1576	Crossing Republic	Tower-8/Block E-1	Brijmohan		Panchsheel Crossing Vijay Nagar	9837473262	Rented	1270	1270	1270	0	Pakka	TwelveT o24	2005	13118	Residential		Constructed	2021-11-21	N/A	1270	2893A12	13-004	-	18859.5	0%	1885.95	0	0	-	1886
1577	Crossing Republic	Tower-8/Block E-1	Deepak Chopra	Shyam Sunder chopra	Panchsheel Crossing Vijay Nagar Ghaz	9958798533	Self Occupied	1270	1270	0	1270	Pakka	TwelveT o24	2005	14116	Residential		Constructed	2021-11-21	N/A	1270	2893A12	14-002	-	16764	0%	1676.4	0	0	-	1676.4





ZONE-3, WARD-Dundaheada(27)

Sr. No	Mohalla_Name	Govt_Plot Id	Owner_Name	Father_Name & Husband_Name	Road Name	Mobile Number	Occupancy Status	Plot Area	Total Area On Ground Floor	Total Rented Residential Builtup Area	Total Self Residential Builtup Area	House Type	Road Width	Construction Year	House Number	House Category	Rate Multiplier	Construction Status	Survey Start Date	Old Property Tax Id	Total Builtup Area	Gis_Map_Parcel_Id	Property Label	Old Arv	New Arv	Arv_Difference	Property Tax(10%)	Water Tax	Sewerage Tax	Old Tax	New Tax
1578	Crossing Republic	Tower-8/BLOCK E-1	Manish Bishit		Panchsheel Crossing Vijay Nagar	8958954597	Rented	1270	1270	1270	0	Pakka	TwelveT o24	2005	14118	Residential		Constructed	2021-11-21	VN34572	1270	2893A12	14-004	16802	18859.5	12%	1885.95	0	0	1680	1886
1579	Crossing Republic	Tower-8, block-E2	Ravish Gupta	S.K Gupta	Panchsheel Crossing Vijay Nagar	9958092340	Rented	1300	1270	1270	0	Pakka	TwelveT o24	2010	119	Residential		Constructed	2021-11-21	VN31468	1270	2893A13	00-001	16802	18859.5	12%	1885.95	0	0	1680	1886
1580	Crossing Republic	Tower-8, block-E2	Pankaj Aggarwal	Chandra	Panchsheel Crossing Vijay Nagar	8295600149	Rented	1300	1270	1270	0	Pakka	TwelveT o24	2010	121	Residential		Constructed	2021-11-21	VN31473	1270	2893A13	00-002	16802	18859.5	12%	1885.95	0	0	1680	1886





ZONE-3, WARD-Dundaheada(27)


Sr. No	Mohalla_Nam e	Govt_Plot Id	Owner_Nam e	Father_Nam e & Hus band_Nam e	Road Nam e	Mobile_Nu mber	Occu pancy_Statu s	Plot_Are a	Total_Are a_On_Gr ound_Flo or	Total_Rent ed_Resid ential_Bu iltup_Are a	Total_Self_ Resid ential_Bu iltup_Are a	Hou se_Typ e	Roa d_Wid th	Constru ction_Y ear	House _Numb er	Hou se_Cat egor y	Rat e_Mul tiplie r	Con stru ction_Statu s	Surv ey_Star t_D ate	Old_Pr ope rty_Tax _Id	Total_ Built_ Up_Are a	Gis_Ma p_Parc el_Id	Prop erty_ Lab el	Old_Ar v	New_Arv	Arv_Diff erence	Property Tax(10%)	Wat er_T ax	Sew erag e_T ax	Old_T ax	New_T ax
1581	Cross ing Republic	Tower-8. block-E2	Sushil Bhatwaj		Panchsheel Crossing Vijay Nagar	8800138983	Rented	1300	1270	1270	0	Pakka	TwelveT o24	2010	120	Residential		Constructed	2021-11-21	VN31471	1270	2893A13	00-003	16802	18859.5	12%	1885.95	0	0	1680	1886
1582	Cross ing Republic	Tower-8. block-E2	N/A		Panchsheel Crossing Vijay Nagar		Rented	1300	1270	1270	0	Pakka	TwelveT o24	2010	1119	Residential		Constructed	2021-11-21	N/A	1270	2893A13	01-001	-	18859.5	0%	1885.95	0	0	-	1886
1583	Cross ing Republic	Tower-8. block-E2	Saurabh Agarwal	Nitish Chandra Gupta	Panchsheel Crossing Vijay Nagar Ghaz	9868073139	Rented	1300	1270	1270	0	Pakka	TwelveT o24	2010	1121	Residential		Constructed	2021-11-21	VN31891	1270	2893A13	01-002	16802	18859.5	12%	1885.95	0	0	1680	1886





ZONE-3, WARD-Dundaheada(27)

Sr. No	Mohalla_Name	Govt_Plot Id	Owner_Name	Father_Name & Husband_Name	Road Name	Mobile Number	Occupancy Status	Plot Area	Total Area On Ground Floor	Total Rented Residential Builtup Area	Total Self Residential Builtup Area	House Type	Road Width	Construction Year	House Number	House Category	Rate Multiplier	Construction Status	Survey Start Date	Old Property Tax Id	Total Built Up Area	Gis_Map_Parcel_Id	Property Label	Old Arv	New Arv	Arv_Difference	Property Tax(10%)	Water Tax	Sewerage Tax	Old Tax	New Tax
1584	Crossing Republic	Tower-8. block-E2	Malti Gupta		Panchsheel Crossing Vijay Nagar		Rented	1300	1270	1270	0	Pakka	TwelveT o24	2010	1120	Residential		Constructed	2021-11-21	VN31889	1270	2893A13	01-003	16802	18859.5	12%	1885.95	0	0	1680	1886
1585	Crossing Republic	Tower-8. block-E2	Bimla Kumar		Panchsheel Crossing Vijay Nagar		Rented	1300	1270	1270	0	Pakka	TwelveT o24	2010	2120	Residential		Constructed	2021-11-21	VN32234	1270	2893A13	02-001	16802	18859.5	12%	1885.95	0	0	1680	1886
1586	Crossing Republic	Tower-8. block-E2	Krishna Kant		Panchsheel Crossing Vijay Nagar	7574516881	Rented	1300	1270	1270	0	Pakka	TwelveT o24	2010	2119	Residential		Constructed	2021-11-21	VN32232	1270	2893A13	02-002	16802	18859.5	12%	1885.95	0	0	1680	1886


ZONE-3, WARD-Dundaheada(27)

Sr. No	Mohalla_Nam e	Govt_Plot Id	Owner_Nam e	Father_Nam e & Hus band_Nam e	Road Nam e	Mobile_Nu mber	Occu pancy_Statu s	Plot_Are a	Total_Are a_On_G round_Floor	Total_Rented_Resid ential_Builtup_Are a	Total_Self_Resid ential_Built up_Are a	Hou se_Typ e	Roa d_Wid th	Constru ction_Y ear	House _Numb er	Hou se_Cat egor y	Rat e_Mul tiplie r	Con stru ction_Statu s	Surv ey_Star t_D ate	Old _Pr ope rty_Tax _Id	Total_Built_ Up_Are a	Gis_Ma p_Parc el_Id	Prop erty_Lab el	Old_Arv	New_Arv	Arv_Diff erence	Property Tax(10%)	Wat er_T ax	Sew erag e_T ax	Old_T ax	New_T ax
1587	Cross ing Repu blic	Tow er-8. bloc k-E2	Suv ajit Sam add er And Mah uya Sam add er		Panc hshe el Cross ing Vijay Naga r Ghaz iaba d	9999755334	Rent ed	1300	1270	1270	0	Pak ka	Twe lveT o24	2010	2121	Resi den tial		Con stru cted	202 1-11- 21	VN3 223 5	1270	2893A1 3	02- 003	16802	18859.5	12%	1885.95	0	0	1680	1886
1588	Cross ing Repu blic	Tow er-8. bloc k-E2	Anil Kum ar Sing h		Panc hshe el Cross ing Vijay Naga r		Rent ed	1300	1270	1270	0	Pak ka	Twe lveT o24	2010	3119	Resi den tial		Con stru cted	202 1-11- 21	VN3 252 8	1270	2893A1 3	03- 001	16802	18859.5	12%	1885.95	0	0	1680	1886





ZONE-3, WARD-Dundaheada(27)

Sr. No	Mohalla_Nam e	Gov t_Pl ot Id	Owner _Name	Fath er_ Name & Hus band_ Name	Road Name	Mobile_ Nu mber	Occ upancy _Sta tus	Plot_ Area	Total_ Area_ On_ G round_ Floor	Total_ Rented_ Resid ential_ Builtup_ Area	Total_ Self_ Resid ential_ Built up_ Area	Hou se_ Typ e	Roa d_ Wid th	Constru ction_ Year	House _Numb er	Hou se_ Cat egor y	Rat e_ Multipl ier	Con stru ction_ Stat us	Surv ey_ Start_ Date	Old _Pr ope rty_ Tax_ Id	Total_ Built_ Up_ Area	Gis_ Ma p_ Parc el_ Id	Prop erty _Lab el	Old_ Ar v	New_ Arv	Arv_ Diff erence	Property Tax(10%)	Wat er_ Tax	Sew erage_ Tax	Old_ Tax	New_ Tax
1589	Cross ing Republic	Tow er- 8. bloc k-E2	Ash ok Kumar		Panc hshe el Cross ing Vijay Nagar	8800308777	Rented	1300	1270	1270	0	Pak ka	TwelveT o24	2010	3121	Resi dential		Con stru cted	202 1-11- 21	VN3 253 2	1270	2893A1 3	03- 002	16802	18859.5	12%	1885.95	0	0	1680	1886
1590	Cross ing Republic	Tow er- 8. bloc k-E2	Vija yasa rthi Patil		Panc hshe el Cross ing Vijay Nagar		Rented	1300	1270	1270	0	Pak ka	TwelveT o24	2010	3120	Resi dential		Con stru cted	202 1-11- 21	VN3 253 0	1270	2893A1 3	03- 003	16802	18859.5	12%	1885.95	0	0	1680	1886
1591	Cross ing Republic	Tow er- 8. bloc k-E2	Shiv Kumar		Panc hshe el Cross ing Vijay Nagar		Rented	1300	1270	1270	0	Pak ka	TwelveT o24	2020	4119	Resi dential		Con stru cted	202 1-11- 21	VN3 274 0	1270	2893A1 3	04- 001	16802	20955	25%	2095.5	0	0	1680	2095.5





ZONE-3, WARD-Dundaheada(27)

Sr. No	Mohalla_Name	Govt_Plot_Id	Owner_Name	Father_Name & Husband_Name	Road Name	Mobile Number	Occupancy Status	Plot Area	Total Area On Ground	Total Rented Residential Builtup Area	Total Self Residential Builtup Area	House Type	Road Width	Construction Year	House Number	House Category	Rate Multiplier	Construction Status	Survey Start Date	Old Property Tax Id	Total Builtup Area	Gis_Map_Parcels_Id	Property Label	Old Arv	New Arv	Arv_Difference	Property Tax(10%)	Water Tax	Sewerage Tax	Old Tax	New Tax
1592	Crossing Republic	Tower-8. block-E2	Praadh Bhardwaj		Panchsheel Crossing Vijay Nagar		Rented	1300	1270	1270	0	Pakka	TwelveT o24	2020	4121	Residential		Constructed	2021-11-21	VN32744	1270	2893A13	04-002	16802	20955	25%	2095.5	0	0	1680	2095.5
1593	Crossing Republic	Tower-8. block-E2	Rajiv Tyagi		Panchsheel Crossing Vijay Nagar		Rented	1300	1270	1270	0	Pakka	TwelveT o24	2020	4120	Residential		Constructed	2021-11-21	VN32741	1270	2893A13	04-003	16802	20955	25%	2095.5	0	0	1680	2095.5
1594	Crossing Republic	Tower-8. block-E2	Sneh Pandey		Panchsheel Crossing Vijay Nagar		Rented	1300	1270	1270	0	Pakka	TwelveT o24	2020	5119	Residential		Constructed	2021-11-21	VN32923	1270	2893A13	05-001	16802	20955	25%	2095.5	0	0	1680	2095.5





ZONE-3, WARD-Dundaheada(27)

Sr. No	Mohalla_Name	Govt_Plot Id	Owner_Name	Father_Name & Husband_Name	Road Name	Mobile_Number	Occupancy Status	Plot_Area	Total_Area_On_Ground_Floor	Total_Rented_Residential_Builtup_Area	Total_Self_Residential_Builtup_Area	House_Type	Road_Width	Construction_Year	House_Number	House_Category	Rate_Multiplier	Construction_Status	Survey_Start_Date	Old_Property_Tax_Id	Total_Builtup_Area	Gis_Map_Parcels_Id	Property_Label	Old_Arv	New_Arv	Arv_Difference	Property_Tax(10%)	Water_Tax	Sewerage_Tax	Old_Tax	New_Tax
1595	Crossing Republic	Tower-8. block-E2	Shiv Chander Kausik		Panchsheel Crossing Vijay Nagar Ghaz	9899147055	Rented	1300	1270	1270	0	Pakka	TwelveT o24	2020	5121	Residential		Constructed	2021-11-21	VN32925	1270	2893A13	05-002	16802	20955	25%	2095.5	0	0	1680	2095.5
1596	Crossing Republic	Tower-8. block-E2	Navin Kapoor		Panchsheel Crossing Vijay Nagar		Rented	1300	1270	1270	0	Pakka	TwelveT o24	2020	5120	Residential		Constructed	2021-11-21	VN32924	1270	2893A13	05-003	16802	20955	25%	2095.5	0	0	1680	2095.5
1597	Crossing Republic	Tower-8. block-E2	Carnex Sales Agencies		Panchsheel Crossing Vijay Nagar Ghaz	9560266443	Rented	1300	1270	1270	0	Pakka	TwelveT o24	2020	6119	Residential		Constructed	2021-11-21	VN33102	1270	2893A13	06-001	16802	20955	25%	2095.5	0	0	1680	2095.5





ZONE-3, WARD-Dundaheada(27)

Sr. No	Mohalla_Nam e	Gov t_Pl ot Id	Owner _Name	Fath er_ Name & Hus band_ Name	Road Name	Mobile_ Nu mber	Occ upancy _Sta tus	Plot_ Area	Total_ Area_ On_ G round_ Floor	Total_ Rented_ Resid ential_ Builtup_ Area	Total_ Self_ Resid ential_ Built up_ Area	Hou se_ Typ e	Roa d_ Wid th	Constru ction_ Year	House _Numb er	Hou se_ Cat egor y	Rat e_ Multipl ier	Con stru ction_ Stat us	Surv ey_ Start_ Date	Old _Pr ope rty_ Tax_ Id	Total_ Built_ Up_ Area	Gis_ Ma p_ Parcel_ Id	Prop erty _Label	Old_ Ar v	New_ Arv	Arv_ Diff erence	Property Tax(10%)	Wat er_ Tax	Sew erage_ Tax	Old_ Tax	New_ Tax
1598	Cross ing Republic	Tow er- 8. bloc k-E2	Rahul Kerney		Panc hshe el Crossing Vijay Nagar		Rented	1300	1270	1270	0	Pak ka	TwelveT o24	2020	6121	Resi dential		Con stru cted	202 1-11- 21	VN3 310 7	1270	2893A1 3	06- 002	16802	20955	25%	2095.5	0	0	1680	2095.5
1599	Cross ing Republic	Tow er- 8. bloc k-E2	Sidd hart ha Singh		Panc hshe el Crossing Vijay Nagar		Rented	1300	1270	1270	0	Pak ka	TwelveT o24	2020	6120	Resi dential		Con stru cted	202 1-11- 21	VN3 310 5	1270	2893A1 3	06- 003	16802	20955	25%	2095.5	0	0	1680	2095.5
1600	Cross ing Republic	Tow er- 8. bloc k-E2	Car nex Sales Agencies	Arvi nd Kumar Mittal	Panc hshe el Crossing Vijay Nagar Ghaz	9045445212	Rented	1300	1270	1270	0	Pak ka	TwelveT o24	2010	7119	Resi dential		Con stru cted	202 1-11- 21	VN3 350 8	1270	2893A1 3	07- 001	16802	18859.5	12%	1885.95	0	0	1680	1886





ZONE-3, WARD-Dundaheada(27)

Sr. No	Mohalla_Name	Govt_Plot_Id	Owner_Name	Father_Name & Husband_Name	Road Name	Mobile Number	Occupancy Status	Plot Area	Total Area On Ground	Total Rented Residential Builtup Area	Total Self Residential Builtup Area	House Type	Road Width	Construction Year	House Number	House Category	Rate Multiplier	Construction Status	Survey Start Date	Old Property Tax Id	Total Builtup Area	Gis_Map_Parcel_Id	Property Label	Old Arv	New Arv	Arv_Difference	Property Tax(10%)	Water Tax	Sewerage Tax	Old Tax	New Tax
1601	Crossing Republic	Tower-8. block-E2	Atul Jain		Panchsheel Crossing Vijay Nagar		Rented	1300	1270	1270	0	Pakka	TwelveT o24	2020	7120	Residential		Constructed	2021-11-21	VN33510	1270	2893A13	07-002	16802	20955	25%	2095.5	0	0	1680	2095.5
1602	Crossing Republic	Tower-8. block-E2	Mukesh Goyal	Arun Kumar Chahnan	Panchsheel Crossing Vijay Nagar Ghaz	9319137560	Rented	1300	1270	1270	0	Pakka	TwelveT o24	2020	7121	Residential		Constructed	2021-11-21	VN33511	1270	2893A13	07-003	16802	20955	25%	2095.5	0	0	1680	2095.5
1603	Crossing Republic	Tower-8. block-E2	Shivali Ren gam		Panchsheel Crossing Vijay Nagar	9873880653	Rented	1300	1270	1270	0	Pakka	TwelveT o24	2020	8119	Residential		Constructed	2021-11-21	VN33843	1270	2893A13	08-001	16802	20955	25%	2095.5	0	0	1680	2095.5





ZONE-3, WARD-Dundaheada(27)

Sr. No	Mohalla_Name	Govt_Plot_Id	Owner_Name	Father_Name & Husband_Name	Road Name	Mobile Number	Occupancy Status	Plot Area	Total Area On Ground Floor	Total Rented Residential Builtup Area	Total Self Residential Builtup Area	House Type	Road Width	Construction Year	House Number	House Category	Rate Multiplier	Construction Status	Survey Start Date	Old Property Tax Id	Total Built Up Area	Gis_Map_Parcel_Id	Property Label	Old Arv	New Arv	Arv_Difference	Property Tax(10%)	Water Tax	Sewerage Tax	Old Tax	New Tax
1604	Crossing Republic	Tower-8, block-E2	Vivek Raj Khare		Panchsheel Crossing Vijay Nagar		Rented	1300	1270	1270	0	Pakka	TwelveT o24	2010	8121	Residential		Constructed	2021-11-21	VN33844	1270	2893A13	08-002	16802	18859.5	12%	1885.95	0	0	1680	1886
1605	Crossing Republic	Tower-8, block-E2	Vivek Bhattia		Panchsheel Crossing Vijay Nagar	9899337787	Rented	1300	1270	1270	0	Pakka	TwelveT o24	2020	8120	Residential		Constructed	2021-11-21	N/A	1270	2893A13	08-003	-	20955	0%	2095.5	0	0	-	2095.5
1606	Crossing Republic	Tower-8, block-E2	Jagmohar Das Bansal		Panchsheel Crossing Vijay Nagar Ghaz		Rented	1300	1270	1270	0	Pakka	TwelveT o24	2020	9119	Residential		Constructed	2021-11-21	VN34021	1270	2893A13	09-001	16802	20955	25%	2095.5	0	0	1680	2095.5





ZONE-3, WARD-Dundaheada(27)

Sr. No	Mohalla_Name	Govt_Plot_Id	Owner_Name	Father_Name & Husband_Name	Road Name	Mobile Number	Occupancy Status	Plot Area	Total Area On Ground	Total Rented Residential Builtup Area	Total Self Residential Builtup Area	House Type	Road Width	Construction Year	House Number	House Category	Rate Multiplier	Construction Status	Survey Start Date	Old Property Tax Id	Total Builtup Area	Gis_Map_Parcel_Id	Property Label	Old Arv	New Arv	Arv_Difference	Property Tax(10%)	Water Tax	Sewerage Tax	Old Tax	New Tax
1607	Crossing Republic	Tower-8. block-E2	Indranil Datta		Panchsheel Crossing Vijay Nagar	9971978899	Rented	1300	1270	1270	0	Pakka	TwelveT o24	2020	9121	Residential		Constructed	2021-11-21	VN34026	1270	2893A13	09-002	16802	20955	25%	2095.5	0	0	1680	2095.5
1608	Crossing Republic	Tower-8. block-E2	Hitanshu Chaudhary		Panchsheel Crossing Vijay Nagar		Rented	1300	1270	1270	0	Pakka	TwelveT o24	2020	9120	Residential		Constructed	2021-11-21	VN34024	1270	2893A13	09-003	16802	20955	25%	2095.5	0	0	1680	2095.5
1609	Crossing Republic	Tower-8. block-E2	Fera Khan	Asad Khan	Panchsheel Crossing Vijay Nagar	9810416849	Rented	1300	1270	1270	0	Pakka	TwelveT o24	2020	9122	Residential		Constructed	2021-11-21	N/A	1270	2893A13	09-004	-	20955	0%	2095.5	0	0	-	2095.5





ZONE-3, WARD-Dundaheada(27)

Sr. No	Mohalla_Nam e	Govt_Plot Id	Owner_Nam e	Fath er_Nam e & Hus band_Nam e	Road Nam e	Mobile_Nu mber	Occ upancy_Stat us	Plot_Are a	Total_Are a_On_G round_Floor	Total_Rented_Resid ential_Built up_Are a	Total_Self_Resid ential_Built up_Are a	Hou se_Typ e	Roa d_Wid th	Constru ction_Y ear	House _Numb er	Hou se_Cat egor y	Rat e_Mul tipli er	Con stru ctio n_Stat us	Surv ey_Star t_D ate	Old _Pr ope rty_Tax _Id	Total_Built_Up_Are a	Gis_Ma p_Parc el_Id	Prop erty _Lab el	Old_Arv	New_Arv	Arv_Diff erence	Property Tax(10%)	Wat er_T ax	Sew erag e_T ax	Old_T ax	New_T ax
1610	Cross ing Republic	Tow er-8. bloc k-E2	Gau rav Kumar Lam bha		Panc hsh el Cross ing Vijay Nagar Ghaz	9528113118	Rent ed	1300	1270	1270	0	Pak ka	Twe lveT o24	2020	10119	Resi den tial		Con stru cted	202 1-11-21	N/A	1270	2893A13	10-001	-	20955	0%	2095.5	0	0	-	2095.5
1611	Cross ing Republic	Tow er-8. bloc k-E2	Ara dha na Man i Akhilesh Man i		Panc hsh el Cross ing Vijay Nagar Ghaziaba d	9871387621	Self Occ upie d	1300	1270	0	1270	Pak ka	Twe lveT o24	2010	10122	Resi den tial		Con stru cted	202 1-11-21	N/A	1270	2893A13	10-004	-	16764	0%	1676.4	0	0	-	1676.4
1612	Cross ing Republic	Tow er-8. bloc k-E2	N/A		Panc hsh el Cross ing Vijay Nagar		Rent ed	1300	1270	1270	0	Pak ka	Twe lveT o24	2020	11119	Resi den tial		Con stru cted	202 1-11-21	N/A	1270	2893A13	11-001	-	20955	0%	2095.5	0	0	-	2095.5





ZONE-3, WARD-Dundaheada(27)

Sr. No	Mohalla_Name	Govt_Plot_Id	Owner_Name	Father_Name & Husband_Name	Road Name	Mobile Number	Occupancy Status	Plot Area	Total Area On Ground Floor	Total Rented Residential Builtup Area	Total Self Residential Builtup Area	House Type	Road Width	Construction Year	House Number	House Category	Rate Multiplier	Construction Status	Survey Start Date	Old Property Tax Id	Total Built Up Area	Gis_Map_Parcels_Id	Property Label	Old Arv	New Arv	Arv_Difference	Property Tax(10%)	Water Tax	Sewerage Tax	Old Tax	New Tax
1613	Crossing Republic	Tower-8. block-E2	Shanwaz Khan		Panchsheel Crossing Vijay Nagar		Rented	1300	1270	1270	0	Pakka	TwelveT o24	2020	11121	Residential		Constructed	2021-11-21	VN34247	1270	2893A13	11-002	16802	20955	25%	2095.5	0	0	1680	2095.5
1614	Crossing Republic	Tower-8. block-E2	Amit Sodhi		Panchsheel Crossing Vijay Nagar		Rented	1300	1270	1270	0	Pakka	TwelveT o24	2020	11120	Residential		Constructed	2021-11-21	VN34246	1270	2893A13	11-003	16802	20955	25%	2095.5	0	0	1680	2095.5
1615	Crossing Republic	Tower-8. block-E2	Akshay Vashtha	Anil Kumar Sharma	Panchsheel Crossing Vijay Nagar	9311552005	Rented	1300	1270	1270	0	Pakka	TwelveT o24	2020	11122	Residential		Constructed	2021-11-21	N/A	1270	2893A13	11-004	-	20955	0%	2095.5	0	0	-	2095.5





ZONE-3, WARD-Dundaheada(27)

Sr. No	Mohalla_Name	Govt_Plot_Id	Owner_Name	Father_Name & Husband_Name	Road Name	Mobile_Number	Occupancy_Status	Plot_Area	Total_Area_On_Ground_Floor	Total_Rented_Residential_Builtup_Area	Total_Self_Residential_Builtup_Area	House_Type	Road_Width	Construction_Year	House_Number	House_Category	Rate_Multiplier	Construction_Status	Survey_Start_Date	Old_Property_Tax_Id	Total_Builtup_Area	Gis_Map_Parcels_Id	Property_Label	Old_Arv	New_Arv	Arv_Difference	Property_Tax(10%)	Water_Tax	Sewerage_Tax	Old_Tax	New_Tax
1616	Crossing Republic	Tower-8. block-E2	Rakesh Kumar Chaudhar	Panchsheel Crossing Vijay Nagar Ghaziaba		9654366112	Rented	1300	1270	1270	0	Pakka	TwelveT o24	2020	12119	Residential		Constructed	2021-11-21	VN34352	1270	2893A13	12-001	16802	20955	25%	2095.5	0	0	1680	2095.5
1617	Crossing Republic	Tower-8. block-E2	Amit Goyal	Panchsheel Crossing Vijay Nagar		9711435620	Rented	1300	1270	1270	0	Pakka	TwelveT o24	2020	12121	Residential		Constructed	2021-11-21	VN34353	1270	2893A13	12-002	16802	20955	25%	2095.5	0	0	1680	2095.5
1618	Crossing Republic	Tower-8. block-E2	Anand Prakash	Panchsheel Crossing Vijay Nagar		9999359638	Self Occupied	1300	1270	0	1270	Pakka	TwelveT o24	2020	12120	Residential		Constructed	2021-11-21	N/A	1270	2893A13	12-003	-	16764	0%	1676.4	0	0	-	1676.4





ZONE-3, WARD-Dundaheada(27)

Sr. No	Mohalla_Nam e	Gov t_Pl ot Id	Owner _Name	Fath er_ Name & Hus ban d_Name	Road Name	Mobile_Nu mber	Occ upancy _Status	Plot_Area	Total_Area_ On_G round_Floor	Total_Rented_Resid ential_Builtup_Area	Total_Self_Resid ential_Built up_Area	Hou se_ Typ e	Roa d_ Wid th	Constru ction_Y ear	House _Numb er	Hou se_ Cat egor y	Rat e_ Multipl ier	Con stru ction_Stat us	Surv ey_Star t_D ate	Old _Pr ope rty_ Tax _Id	Total_Built_ Up_Area	Gis_Ma p_Parc el_Id	Prop erty _Lab el	Old_Arv	New_Arv	Arv_Diff erence	Property Tax(10%)	Wat er_T ax	Sew erag e_T ax	Old_T ax	New_T ax
1619	Cross ing Republic	Tow er-8. bloc k-E2	N/A		Panc hshe el Cross ing Vijay Nagar		Self Occ upie d	1300	1270	0	1270	Pak ka	Twe lveT o24	2020	13119	Resi den tial		Con stru cted	202 1-11- 21	N/A	1270	2893A1 3	13- 001	-	16764	0%	1676.4	0	0	-	1676.4
1620	Cross ing Republic	TO WE R-9 BLOC K D	Mee naks hi Tya gi		Cross ing Republic Vijay Nagar		Ren ted	1720	1720	1720	0	Pak ka	Twe lveT o24	2005	123	Resi den tial		Con stru cted	202 1-11- 22	VN3 147 8	1720	2893A1 4	00- 001	22825	25542	12%	2554.2	0	0	2283	2554.2





ZONE-3, WARD-Dundaheada(27)

Sr. No	Mohalla_Name	Govt_Plot_Id	Owner_Name	Father_Name & Husband_Name	Road_Name	Mobile_Number	Occupancy_Status	Plot_Area	Total_Area_On_Ground_Floor	Total_Rented_Residential_Builtup_Area	Total_Self_Residential_Builtup_Area	House_Type	Road_Width	Construction_Year	House_Number	House_Category	Rate_Multiplier	Construction_Status	Survey_Start_Date	Old_Property_Tax_Id	Total_Builtup_Area	Gis_Map_Parcel_Id	Property_Label	Old_Arv	New_Arv	Arv_Difference	Property_Tax(10%)	Water_Tax	Sewerage_Tax	Old_Tax	New_Tax
1621	Crossing Republic	TO WE R-9 BLOCK D	Sudrasha Sudhir Srivastava And Stuti Srivastava		Crossing Republic Vijay Nagar Ghaziabad		Self Occupied	1720	1720	0	1720	Pakka	TwelveT o24	2005	124	Residential		Constructed	2021-11-22	VN31480	1720	2893A14	00-002	16802	22704	35%	2270.4	0	0	1680	2270.4
1622	Crossing Republic	TO WE R-9 BLOCK D	Vijay Kumar Joshi		Crossing Republic Vijay Nagar	7599080655	Self Occupied	1270	1270	0	0	Pakka	TwelveT o24	2005	125	Non Residential	5	Constructed	2021-11-22	VN31484	1270	2893A14	00-003	16802	111557	564%	11155.7	0	0	1680	11156





ZONE-3, WARD-Dundaheada(27)

Sr. No	Mohalla_Name	Govt_Plot Id	Owner_Name	Father_Name & Husband_Name	Road Name	Mobile Number	Occupancy Status	Plot Area	Total Area_On_Ground_Floor	Total Rented_Residential_Builtup_Area	Total Self_Residential_Builtup_Area	House Type	Road Width	Construction Year	House Number	House Category	Rate Multiplier	Construction Status	Survey Start Date	Old_Property_Tax_Id	Total Built Up Area	Gis_Map_Parcels_Id	Property Label	Old Arv	New Arv	Arv_Difference	Property Tax(10%)	Water Tax	Sewerage Tax	Old Tax	New Tax
1623	Crossing Republic	TO WE R-9 BLO CK D	Rishi Wahi		Crossing Republic Vijay Nagar		Rented	1270	1270	1270	0	Pakka	Twelve 24	2005	126	Residential		Constructed	2021-11-22	VN31486	1270	2893A14	00-004	16802	18859.5	12%	1885.95	0	0	1680	1886
1624	Crossing Republic	TO WE R-9 BLO CK D	Kapil Gupta	SUBHASH CHAND GUP TA	Crossing Republic Vijay Nagar Ghaziabad	9810777324	Rented	1720	1720	1720	0	Pakka	Twelve 24	2005	1123	Residential		Constructed	2021-11-22	VN31895	1720	2893A14	01-001	22825	25542	12%	2554.2	0	0	2283	2554.2
1625	Crossing Republic	TO WE R-9 BLO CK D	Krishna Kant Shukla		Crossing Republic Vijay Nagar Ghaz		Self Occupied	1720	1720	0	1720	Pakka	Twelve 24	2005	1124	Residential		Constructed	2021-11-22	VN31898	1720	2893A14	01-002	16802	22704	35%	2270.4	0	0	1680	2270.4





ZONE-3, WARD-Dundaheada(27)

Sr. No	Mohalla_Nam e	Gov t_Pl ot Id	Owner _Name	Fath er_ Name & Hus band_ Name	Road Name	Mobile_ Nu mber	Occ upancy _Sta tus	Plot_ Area	Total_ Area_ On_ G round_ Floor	Total_ Rented_ Resid ential_ Builtup_ Area	Total_ Self_ Resid ential_ Built up_ Area	Hou se_ Typ e	Roa d_ Wid th	Constru ction_ Year	House _Numb er	Hou se_ Cat egor y	Rat e_ Multi plier	Con stru ction_ Stat us	Surv ey_ Start_ Date	Old _Pr ope rty_ Tax_ Id	Total_ Built_ Up_ Area	Gis_ Map_ Parcel_ Id	Prop erty_ Label	Old_ Ar v	New_ Arv	Arv_ Diff erence	Property Tax(10%)	Wat er_ Tax	Sew erage_ Tax	Old_ Tax	New_ Tax
1626	Cross ing Republic	TO WE R-9 BLO CK D	Sand ee p Ch ah an	MS CHA UHAN	Cross ing Republic Vijay Nagar Ghaz	8447493543	Self Occ upie d	1270	1270	0	1270	Pak ka	TwelveT o24	2005	1125	Resi den tial		Con stru cted	202 1-11- 22	N/A	1270	2893A1 4	01- 003	-	16764	0%	1676.4	0	0	-	1676.4
1627	Cross ing Republic	TO WE R-9 BLO CK D	Ajay Kumar Dog ra		Cross ing Republic Vijay Nagar		Rented	1270	1270	1270	0	Pak ka	TwelveT o24	2005	1126	Resi den tial		Con stru cted	202 1-11- 22	VN3 190 0	1270	2893A1 4	01- 004	16802	18859.5	12%	1885.95	0	0	1680	1886
1628	Cross ing Republic	TO WE R-9 BLO CK D	Inde rjee t Singh	SRI SAN TOSH	Cross ing Republic Vijay Nagar	9717088155	Rented	1720	1720	1720	0	Pak ka	TwelveT o24	2005	2123	Resi den tial		Con stru cted	202 1-11- 22	VN3 224 0	1720	2893A1 4	02- 001	22825	25542	12%	2554.2	0	0	2283	2554.2
1629	Cross ing Republic	TO WE R-9 BLO CK D	Niti n Singh		Cross ing Republic Vijay Nagar		Self Occ upie d	1720	1720	0	1720	Pak ka	TwelveT o24	2005	2124	Resi den tial		Con stru cted	202 1-11- 22	VN3 224 2	1720	2893A1 4	02- 002	16802	22704	35%	2270.4	0	0	1680	2270.4





ZONE-3, WARD-Dundaheada(27)

Sr. No	Mohalla_Name	Govt_Plot Id	Owner_Name	Father_Name & Husband_Name	Road Name	Mobile Number	Occupancy Status	Plot Area	Total Area On Ground Floor	Total Rented Residential Builtup Area	Total Self Residential Builtup Area	House Type	Road Width	Construction Year	House Number	House Category	Rate Multiplier	Construction Status	Survey Start Date	Old Property Tax Id	Total Builtup Area	Gis_Map_Parcels_Id	Property Label	Old Arv	New Arv	Arv_Difference	Property Tax(10%)	Water Tax	Sewerage Tax	Old Tax	New Tax
1630	Crossing Republic	TO WE R-9 BLOCK D	Atul Gupta	RAKESH KUMAR GUPTA	Crossing Republic Vijay Nagar Ghaziaba	9540152001	Rented	1270	1270	1270	0	Pakka	TwelveT o24	2005	2125	Residential		Constructed	2021-11-22	VN32244	1270	2893A14	02-003	16802	18859.5	12%	1885.95	0	0	1680	1886
1631	Crossing Republic	TO WE R-9 BLOCK D	Indu Rani Agarwal		Crossing Republic Vijay Nagar Ghaz		Rented	1270	1270	1270	0	Pakka	TwelveT o24	2005	2126	Residential		Constructed	2021-11-22	VN32246	1270	2893A14	02-004	16802	18859.5	12%	1885.95	0	0	1680	1886
1632	Crossing Republic	TO WE R-9 BLOCK D	Sanchita Bardhan		Crossing Republic Vijay Nagar Ghaz		Rented	1720	1720	1720	0	Pakka	TwelveT o24	2005	3123	Residential		Constructed	2021-11-22	VN32536	1720	2893A14	03-001	22825	25542	12%	2554.2	0	0	2283	2554.2





ZONE-3, WARD-Dundaheada(27)

Sr. No	Mohalla_Name	Govt_Plot Id	Owner_Name	Father_Name & Husband_Name	Road Name	Mobile Number	Occupancy Status	Plot Area	Total Area On Ground	Total Rented Residential Builtup Area	Total Self Residential Builtup Area	House Type	Road Width	Construction Year	House Number	House Category	Rate Multiplier	Construction Status	Survey Start Date	Old Property Tax Id	Total Builtup Area	Gis_Map_Parcels_Id	Property Label	Old Arv	New Arv	Arv_Difference	Property Tax(10%)	Water Tax	Sewerage Tax	Old Tax	New Tax
1633	Crossing Republic	TO WE R-9 BLO CK D	Sahurya Jai Raizada		Crossing Republic Vijay Nagar		Self Occupied	1720	1720	0	1720	Pakka	TwelveT o24	2005	3124	Residential		Constructed	2021-11-22	VN32539	1720	2893A14	03-002	16802	22704	35%	2270.4	0	0	1680	2270.4
1634	Crossing Republic	TO WE R-9 BLO CK D	Santosh Kumari		Crossing Republic Vijay Nagar		Rented	1270	1270	1270	0	Pakka	TwelveT o24	2005	3125	Residential		Constructed	2021-11-22	VN32540	1270	2893A14	03-003	16802	18859.5	12%	1885.95	0	0	1680	1886
1635	Crossing Republic	TO WE R-9 BLO CK D	Saroj Patal		Crossing Republic Vijay Nagar		Rented	1270	1270	1270	0	Pakka	TwelveT o24	2005	3126	Residential		Constructed	2021-11-22	VN32542	1270	2893A14	03-004	16802	18859.5	12%	1885.95	0	0	1680	1886
1636	Crossing Republic	TO WE R-9 BLO CK D	Nitin Pant	Rajesh Kumar	Crossing Republic Vijay Nagar	7060203067	Rented	1720	1720	1720	0	Pakka	TwelveT o24	2005	4123	Residential		Constructed	2021-11-22	VN32746	1720	2893A14	04-001	22825	25542	12%	2554.2	0	0	2283	2554.2





ZONE-3, WARD-Dundaheada(27)

Sr. No	Mohalla_Nam e	Gov t_PL ot Id	Owner _Name	Fath er_ Name & Hus band_ Name	Road Name	Mobile_ Nu mber	Occ upancy _Sta tus	Plot_ Area	Total_ Area_ On_ G round_ Floor	Total_ Rented_ Resid ential_ Builtup_ Area	Total_ Self_ Resid ential_ Built up_ Area	Hou se_ Typ e	Roa d_ Wid th	Constru ction_ Year	House _Numb er	Hou se_ Cat egor y	Rat e_ Multipl ier	Con stru ction_ St atus	Surv ey_ Start_ Date	Old _Pr ope rty_ Tax_ Id	Total_ Built_ Up_ Area	Gis_ Ma p_ Parc el_ Id	Prop erty _Lab el	Old_ Ar v	New_ Arv	Arv_ Diff erence	Property Tax(10%)	Wat er_ Tax	Sew erage_ Tax	Old_ Tax	New_ Tax
1637	Cross ing Republic	TO WE R-9 BLO CK D	K. Srik ant	KHU BI	Cross ing Republic Vijay Nagar	8076123422	Self Occupie d	1720	1720	0	1720	Pak ka	TwelveT o24	2005	4124	Resid ential		Con stru cted	202 1-11- 22	VN3 274 8	1720	2893A1 4	04- 002	16802	22704	35%	2270.4	0	0	1680	2270.4
1638	Cross ing Republic	TO WE R-9 BLO CK D	Gau rav Singh And Ritu Singh		Cross ing Republic Vijay Nagar Ghaziabad	9810578250	Rented	1270	1270	1270	0	Pak ka	TwelveT o24	2005	4125	Resid ential		Con stru cted	202 1-11- 22	VN3 275 0	1270	2893A1 4	04- 003	16802	18859.5	12%	1885.95	0	0	1680	1886
1639	Cross ing Republic	TO WE R-9 BLO CK D	Praveen Kumar		Cross ing Republic Vijay Nagar		Rented	1270	1270	1270	0	Pak ka	TwelveT o24	2005	4126	Resid ential		Con stru cted	202 1-11- 22	VN3 275 3	1270	2893A1 4	04- 004	16802	18859.5	12%	1885.95	0	0	1680	1886





ZONE-3, WARD-Dundaheada(27)

Sr. No	Mohalla_Nam e	Govt_Plot Id	Owner_Nam e	Father_Nam e & Hus band_Nam e	Road Nam e	Mobile_Nu mber	Occu pancy_Statu s	Plot_Area	Total_Area_On_G round_Floor	Total_Rented_Resid ential_Builtup_Area	Total_Self_Resid ential_Built up_Area	Hou se_Typ e	Roa d_Wid th	Constru ction_Y ear	House _Numb er	Hou se_Cat egor y	Rat e_Mul tiplie r	Con stru ction_Statu s	Surv ey_Star t_D ate	Old_Pr ope rty_Tax _Id	Total_Built_ Up_Area	Gis_Ma p_Parcel_Id	Prop erty_Lab el	Old_Arv	New_Arv	Arv_Diff erence	Property Tax(10%)	Wat er_T ax	Sew erag e_T ax	Old_T ax	New_T ax
1640	Cross ing Republic	TO WE R-9 BLO CK D	Vija y Gula ti		Cros sing Republic Vijay Nagar		Rented	1720	1720	1720	0	Pak ka	TwelveT o24	2005	5123	Resi dential		Con stru cted	202 1-11-22	VN3 292 7	1720	2893A1 4	05-001	22825	25542	12%	2554.2	0	0	2283	2554.2
1641	Cross ing Republic	TO WE R-9 BLO CK D	Ami t Jain		Cros sing Republic Vijay Nagar		Self Occupie d	1720	1720	0	1720	Pak ka	TwelveT o24	2005	5124	Resi dential		Con stru cted	202 1-11-22	VN3 292 9	1720	2893A1 4	05-002	16802	22704	35%	2270.4	0	0	1680	2270.4
1642	Cross ing Republic	TO WE R-9 BLO CK D	Bina Agarwal	SRI RAM SHOHIT SINGH	Cros sing Republic Vijay Nagar Ghaz		Rented	1270	1270	1270	0	Pak ka	TwelveT o24	2005	5125	Resi dential		Con stru cted	202 1-11-22	VN3 293 0	1270	2893A1 4	05-003	16802	18859.5	12%	1885.95	0	0	1680	1886





ZONE-3, WARD-Dundaheada(27)

Sr. No	Mohalla_Nam e	Gov t_Pl ot Id	Owner _Name	Fath er_ Name & Hus band_ Name	Road Name	Mobile_ Nu mber	Occ upancy _Sta tus	Plot_ Area	Total_ Area_ On_ G round_ Floor	Total_ Rented_ Resid ential_ Builtup_ Area	Total_ Self_ Resid ential_ Built up_ Area	Hou se_ Typ e	Roa d_ Wid th	Constru ction_ Year	House _Numb er	Hou se_ Cat egor y	Rat e_ Multipl ier	Con stru ction_ Stat us	Surv ey_ Start_ Date	Old _Pr operty_ Tax_ Id	Total_ Built_ Up_ Area	Gis_ Ma p_ Parc el_ Id	Prop erty_ Lab el	Old_ Ar v	New_ Arv	Arv_ Diff erence	Property Tax(10%)	Wat er_ Tax	Sew erag e_ Tax	Old_ Tax	New_ Tax
1643	Cross ing Republic	TO WE R-9 BLO CK D	Tan u Sing hal	Raje sh Kumar Sing hal	Cross ing Republic Vijay Nagar Ghaziaba	9899801752	Rented	1270	1270	1270	0	Pak ka	TwelveT o24	2005	5126	Resid ential		Con stru cted	202 1-11- 22	VN3 293 2	1270	2893A1 4	05- 004	16802	18859.5	12%	1885.95	0	0	1680	1886
1644	Cross ing Republic	TO WE R-9 BLO CK D	N/A		Cross ing Republic Vijay Nagar		Self Occ upied	1720	1720	0	1720	Pak ka	TwelveT o24	2005	6123	Resid ential		Con stru cted	202 1-11- 22	N/A	1720	2893A1 4	06- 001	-	22704	0%	2270.4	0	0	-	2270.4
1645	Cross ing Republic	TO WE R-9 BLO CK D	N/A		Cross ing Republic Vijay Nagar		Self Occ upied	1720	1720	0	1720	Pak ka	TwelveT o24	2005	6124	Resid ential		Con stru cted	202 1-11- 22	N/A	1720	2893A1 4	06- 002	-	22704	0%	2270.4	0	0	-	2270.4
1646	Cross ing Republic	TO WE R-9 BLO CK D	Rah ul Sharma		Cross ing Republic Vijay Nagar		Self Occ upied	1270	1270	0	1270	Pak ka	TwelveT o24	2005	6125	Resid ential		Con stru cted	202 1-11- 22	VN4 766 5	1270	2893A1 4	06- 003	16157	16764	4%	1676.4	0	0	1616	1676.4





ZONE-3, WARD-Dundaheada(27)

Sr. No	Mohalla_Name	Govt_Plot Id	Owner_Name	Father_Name & Husband_Name	Road Name	Mobile Number	Occupancy Status	Plot Area	Total Area On Ground Floor	Total Rented Residential Builtup Area	Total Self Residential Builtup Area	House Type	Road Width	Construction Year	House Number	House Category	Rate Multiplier	Construction Status	Survey Start Date	Old Property Tax Id	Total Built Up Area	Gis_Map_Parcels_Id	Property Label	Old Arv	New Arv	Arv_Difference	Property Tax(10%)	Water Tax	Sewerage Tax	Old Tax	New Tax
1647	Crossing Republic	TO WE R-9 BLOCK D	N/A		Crossing Republic Vijay Nagar		Self Occupied	1270	1270	0	1270	Pakka	TwelveT o24	2005	6126	Residential		Constructed	2021-11-22	N/A	1270	2893A14	06-004	-	16764	0%	1676.4	0	0	-	1676.4
1648	Crossing Republic	TO WE R-9 BLOCK D	Richa Gupta	ARV INDIAN KUMAR	Crossing Republic Vijay Nagar	9582830206	Rented	1720	1720	1720	0	Pakka	TwelveT o24	2005	7123	Residential		Constructed	2021-11-22	VN33516	1720	2893A14	07-001	22825	25542	12%	2554.2	0	0	2283	2554.2
1649	Crossing Republic	TO WE R-9 BLOCK D	Rameshwar Singh		Crossing Republic Vijay Nagar		Self Occupied	1720	1720	0	1720	Pakka	TwelveT o24	2005	7124	Residential		Constructed	2021-11-22	VN33518	1720	2893A14	07-002	16802	22704	35%	2270.4	0	0	1680	2270.4
1650	Crossing Republic	TO WE R-9 BLOCK D	Poonam Gupta		Crossing Republic Vijay Nagar	9999730031	Rented	1270	1270	1270	0	Pakka	TwelveT o24	2005	7125	Residential		Constructed	2021-11-22	VN33520	1270	2893A14	07-003	16802	18859.5	12%	1885.95	0	0	1680	1886





ZONE-3, WARD-Dundaheada(27)

Sr. No	Mohalla_Name	Govt_Plot Id	Owner_Name	Father_Name & Husband_Name	Road Name	Mobile Number	Occupancy Status	Plot Area	Total Area On Ground Floor	Total Rented Residential Builtup Area	Total Self Residential Builtup Area	House Type	Road Width	Construction Year	House Number	House Category	Rate Multiplier	Construction Status	Survey Start Date	Old Property Tax Id	Total Built Up Area	Gis_Map_Parcels_Id	Property Label	Old Arv	New Arv	Arv_Difference	Property Tax(10%)	Water Tax	Sewerage Tax	Old Tax	New Tax
1651	Crossing Republic	TO WE R-9 BLO CK D	Arun Kumar Charasia		Crossing Republic Vijay Nagar Ghaziaba		Self Occupied	1270	1270	0	1270	Pakka	TwelveT o24	2005	7126	Residential		Constructed	2021-11-22	VN46774	1270	2893A14	07-004	10695	16764	57%	1676.4	0	0	1070	1676.4
1652	Crossing Republic	TO WE R-9 BLO CK D	Tushar Gaur		Crossing Republic Vijay Nagar		Rented	1720	1720	1720	0	Pakka	TwelveT o24	2005	8123	Residential		Constructed	2021-11-22	VN33848	1720	2893A14	08-001	22825	25542	12%	2554.2	0	0	2283	2554.2
1653	Crossing Republic	TO WE R-9 BLO CK D	Tejbeer Singh		Crossing Republic Vijay Nagar		Self Occupied	1720	1720	0	1720	Pakka	TwelveT o24	2005	8124	Residential		Constructed	2021-11-22	VN33850	1720	2893A14	08-002	16802	22704	35%	2270.4	0	0	1680	2270.4
1654	Crossing Republic	TO WE R-9 BLO CK D	Manoj Agarwal		Crossing Republic Vijay Nagar		Rented	1270	1270	1270	0	Pakka	TwelveT o24	2005	8125	Residential		Constructed	2021-11-22	VN33853	1270	2893A14	08-003	16802	18859.5	12%	1885.95	0	0	1680	1886





ZONE-3, WARD-Dundaheada(27)

Sr. No	Mohalla_Name	Govt_Plot_Id	Owner_Name	Father_Name & Husband_Name	Road Name	Mobile Number	Occupancy Status	Plot Area	Total Area On Ground	Total Rented Residential Builtup Area	Total Self Residential Builtup Area	House Type	Road Width	Construction Year	House Number	House Category	Rate Multiplier	Construction Status	Survey Start Date	Old Property Tax Id	Total Builtup Area	Gis_Map_Parcel_Id	Property Label	Old Arv	New Arv	Arv_Difference	Property Tax(10%)	Water Tax	Sewerage Tax	Old Tax	New Tax
1655	Crossing Republic	TO WE R-9 BLOCK D	Rishab Garag	M B SARAN	Crossing Republic Vijay Nagar	9873759525	Rented	1720	1720	1720	0	Pakka	TwelveT o24	2005	9123	Residential		Constructed	2021-11-22	VN34028	1720	2893A14	09-001	22825	25542	12%	2554.2	0	0	2283	2554.2
1656	Crossing Republic	TO WE R-9 BLOCK D	Sanjeev Lahoti		Crossing Republic Vijay Nagar		Self Occupied	1720	1720	0	1720	Pakka	TwelveT o24	2005	9124	Residential		Constructed	2021-11-22	VN34029	1720	2893A14	09-002	16802	22704	35%	2270.4	0	0	1680	2270.4
1657	Crossing Republic	TO WE R-9 BLOCK D	Praveen Kumar Jain		Crossing Republic Vijay Nagar Ghaziaba		Rented	1270	1270	1270	0	Pakka	TwelveT o24	2005	9125	Residential		Constructed	2021-11-22	VN34030	1270	2893A14	09-003	16802	18859.5	12%	1885.95	0	0	1680	1886





ZONE-3, WARD-Dundaheada(27)

Sr. No	Mohalla_Name	Govt_Plot Id	Owner_Name	Father_Name & Husband_Name	Road Name	Mobile_Number	Occupancy Status	Plot Area	Total Area On Ground Floor	Total Rented Residential Builtup Area	Total Self Residential Builtup Area	House Type	Road Width	Construction Year	House Number	House Category	Rate Multiplier	Construction Status	Survey Start Date	Old Property Tax Id	Total Built Up Area	Gis_Map_Parcels_Id	Property Label	Old Arv	New Arv	Arv_Difference	Property Tax(10%)	Water Tax	Sewerage Tax	Old Tax	New Tax
1658	Crossing Republic	TO WE R-9 BLO CK D	Abhay Pathak	VIJAY KUMAR SHARMA	Crossing Republic Vijay Nagar Ghaz	9910709860	Rented	1270	1270	1270	0	Pakka	TwelveT o24	2005	9126	Residential		Constructed	2021-11-22	VN34032	1270	2893A14	09-004	16802	18859.5	12%	1885.95	0	0	1680	1886
1659	Crossing Republic	TO WE R-9 BLO CK D	Ankur Gupta	ARUN KUMAR GUP TA	Crossing Republic Vijay Nagar Ghaz	9654020294	Rented	1270	1270	1270	0	Pakka	TwelveT o24	2005	10126	Residential		Constructed	2021-11-22	VN34144	1270	2893A14	10-004	16802	18859.5	12%	1885.95	0	0	1680	1886
1660	Crossing Republic	TO WE R-9 BLO CK D	Sanjay Nayyar		Crossing Republic Vijay Nagar		Rented	1720	1720	1720	0	Pakka	TwelveT o24	2005	11123	Residential		Constructed	2021-11-22	VN34248	1720	2893A14	11-001	22825	25542	12%	2554.2	0	0	2283	2554.2
1661	Crossing Republic	TO WE R-9 BLO CK D	Sameer Mittal		Crossing Republic Vijay Nagar	9599706441	Self Occupied	1720	1720	0	1720	Pakka	TwelveT o24	2005	11124	Residential		Constructed	2021-11-22	VN34249	1720	2893A14	11-002	16802	22704	35%	2270.4	0	0	1680	2270.4

ZONE-3, WARD-Dundaheada(27)

Sr. No	Mohalla_Nam e	Gov t_Pl ot Id	Owner _Name	Fath er_ Name & Hus band_ Name	Road Name	Mobile_ Nu mber	Occ upancy _Stat us	Plot_ Area	Total_ Area_ On_ G round_ Floor	Total_ Rented_ Resid ential_ Builtup_ Area	Total_ Self_ Resid ential_ Built up_ Area	Hou se_ Typ e	Roa d_ Wid th	Constru ction_ Year	House _Numb er	Hou se_ Cat egor y	Rat e_ Multipl ier	Con stru ction_ Stat us	Surv ey_ Star t_ Date	Old _Pr ope rty_ Tax_ Id	Total_ Built_ Up_ Area	Gis_ Ma p_ Parc el_ Id	Prop erty_ Lab el	Old_ Ar v	New_ Arv	Arv_ Diff erence	Property Tax(10%)	Wat er_ Tax	Sew erag e_ Tax	Old_ Tax	New_ Tax
1662	Cross ing Republic	TO WE R-9 BLO CK D	N/A		Cross ing Republic Vijay Nagar		Self Occupie d	1270	1270	0	1270	Pak ka	TwelveT o24	2005	11125	Resid ential		Con stru cted	202 1-11- 22	N/A	1270	2893A1 4	11- 003	-	16764	0%	1676.4	0	0	-	1676.4
1663	Cross ing Republic	TO WE R-9 BLO CK D	Deepak Talwar	SRI RAM SINGH	Cross ing Republic Vijay Nagar	9810065497	Rented	1270	1270	1270	0	Pak ka	TwelveT o24	2005	11126	Resid ential		Con stru cted	202 1-11- 22	VN3 425 0	1270	2893A1 4	11- 004	16802	18859.5	12%	1885.95	0	0	1680	1886
1664	Cross ing Republic	TO WE R-9 BLO CK D	Rajev Kumar	CHOTE KHAN	Cross ing Republic Vijay Nagar	9654579041	Rented	1720	1720	1720	0	Pak ka	TwelveT o24	2005	12123	Resid ential		Con stru cted	202 1-11- 22	VN3 435 5	1720	2893A1 4	12- 001	22825	25542	12%	2554.2	0	0	2283	2554.2
1665	Cross ing Republic	TO WE R-9 BLO CK D	Sachin Jain		Cross ing Republic Vijay Nagar		Self Occupie d	1720	1720	0	1720	Pak ka	TwelveT o24	2005	12124	Resid ential		Con stru cted	202 1-11- 22	VN3 435 6	1720	2893A1 4	12- 002	16802	22704	35%	2270.4	0	0	1680	2270.4





ZONE-3, WARD-Dundaheada(27)

Sr. No	Mohalla_Name	Govt_Plot Id	Owner_Name	Father_Name & Husband_Name	Road Name	Mobile Number	Occupancy Status	Plot Area	Total Area On Ground	Total Rented Residential Builtup Area	Total Self Residential Builtup Area	House Type	Road Width	Construction Year	House Number	House Category	Rate Multiplier	Construction Status	Survey Start Date	Old Property Tax Id	Total Builtup Area	Gis_Map_Parcels_Id	Property Label	Old Arv	New Arv	Arv_Difference	Property Tax(10%)	Water Tax	Sewerage Tax	Old Tax	New Tax
1666	Crossing Republic	TO WE R-9 BLOCK D	Nee raj Saini		Crossing Republic Vijay Nagar		Rented	1270	1270	1270	0	Pakka	TwelveT o24	2005	12125	Residential		Constructed	2021-11-22	VN34357	1270	2893A14	12-003	16802	18859.5	12%	1885.95	0	0	1680	1886
1667	Crossing Republic	TO WE R-9 BLOCK D	Ravi Prasad		Crossing Republic Vijay Nagar		Rented	1270	1270	1270	0	Pakka	TwelveT o24	2005	12126	Residential		Constructed	2021-11-22	VN34358	1270	2893A14	12-004	16802	18859.5	12%	1885.95	0	0	1680	1886
1668	Crossing Republic	TO WE R-9 BLOCK D	Liyaquat Ali		Crossing Republic Vijay Nagar		Rented	1720	1720	1720	0	Pakka	TwelveT o24	2005	13123	Residential		Constructed	2021-11-22	VN34461	1720	2893A14	13-001	22825	25542	12%	2554.2	0	0	2283	2554.2
1669	Crossing Republic	TO WE R-9 BLOCK D	Motilal Gupta		Crossing Republic Vijay Nagar		Self Occupied	1720	1720	0	1720	Pakka	TwelveT o24	2005	13124	Residential		Constructed	2021-11-22	VN34465	1720	2893A14	13-002	16802	22704	35%	2270.4	0	0	1680	2270.4





ZONE-3, WARD-Dundaheada(27)

Sr. No	Mohalla_Nam e	Gov t_Pl ot Id	Owner _Name	Fath er_ Name & Hus band_ Name	Road Name	Mobile_ Nu mber	Occ upancy _Sta tus	Plot_ Area	Total_ Area_ On_ G round_ Floor	Total_ Rented_ Resid ential_ Builtup_ Area	Total_ Self_ Resid ential_ Built up_ Area	Hou se_ Typ e	Roa d_ Wid th	Constru ction_ Year	House _Numb er	Hou se_ Cat egor y	Rat e_ Multipl ier	Con stru ction_ Statu s	Surv ey_ Start_ Date	Old _Pr ope rty_ Tax_ Id	Total_ Built_ Up_ Area	Gis_ Ma p_ Parc el_ Id	Prop erty_ Lab el	Old_ Ar v	New_ Arv	Arv_ Diff erence	Property Tax(10%)	Wat er_ Tax	Sew erag e_ Tax	Old_ Tax	New_ Tax
1670	Cross ing Republic	TO WE R-9 BLO CK D	Usha Arora		Cross ing Republic Vijay Nagar		Rented	1270	1270	1270	0	Pak ka	TwelveT o24	2005	13125	Resid ential		Constru cted	202 1-11- 22	VN3 446 7	1270	2893A1 4	13- 003	16802	18859.5	12%	1885.95	0	0	1680	1886
1671	Cross ing Republic	TO WE R-9 BLO CK D	Pawan Kumar Royal		Cross ing Republic Vijay Nagar Ghaz		Rented	1270	1270	1270	0	Pak ka	TwelveT o24	2005	13126	Resid ential		Constru cted	202 1-11- 22	VN3 446 8	1270	2893A1 4	13- 004	16802	18859.5	12%	1885.95	0	0	1680	1886
1672	Cross ing Republic	TO WE R-9 BLO CK D	Prachi Tyagi		Cross ing Republic Vijay Nagar		Rented	1720	1720	1720	0	Pak ka	TwelveT o24	2005	14123	Resid ential		Constru cted	202 1-11- 22	VN3 457 7	1720	2893A1 4	14- 001	22825	25542	12%	2554.2	0	0	2283	2554.2
1673	Cross ing Republic	TO WE R-9 BLO CK D	Pragnya Routry		Cross ing Republic Vijay Nagar	9711800423	Self Occupie d	1720	1720	0	1720	Pak ka	TwelveT o24	2005	14124	Resid ential		Constru cted	202 1-11- 22	VN3 457 8	1720	2893A1 4	14- 002	16802	22704	35%	2270.4	0	0	1680	2270.4





ZONE-3, WARD-Dundaheada(27)

Sr. No	Mohalla_Nam e	Gov t_Pl ot Id	Owner _Name	Fath er_ Name & Hus band_ Name	Road Name	Mobile_ Nu mber	Occ upancy _Sta tus	Plot_ Area	Total_ Area_ On_ G round_ Floor	Total_ Rented_ Resid ential_ Builtup_ Area	Total_ Self_ Resid ential_ Built up_ Area	Hou se_ Typ e	Roa d_ Wid th	Constru ction_ Year	House _Numb er	Hou se_ Cat egor y	Rat e_ Multipl ier	Con stru ction_ Statu s	Surv ey_ Start_ Date	Old _Pr ope rty_ Tax_ Id	Total_ Built_ Up_ Area	Gis_ Map_ Parcel_ Id	Prop erty_ Label	Old_ Ar v	New_ Arv	Arv_ Diff erence	Property Tax(10%)	Wat er_ Tax	Sew erage_ Tax	Old_ Tax	New_ Tax
1674	Cross ing Republic	TO WE R-9 BLO CK D	Ran bir Singh	NIT YAN AND SRIV AST VA	Cross ing Republic Vijay Nagar Ghaz	7250201569	Rented	1270	1270	1270	0	Pak ka	TwelveT o24	2005	14125	Resi dential		Con stru cted	202 1-11- 22	VN3 457 9	1270	2893A1 4	14- 003	16802	18859.5	12%	1885.95	0	0	1680	1886
1675	Cross ing Republic	TO WE R-9 BLO CK D	Bind u Kumari		Cross ing Republic Vijay Nagar		Rented	1270	1270	1270	0	Pak ka	TwelveT o24	2005	14126	Resi dential		Con stru cted	202 1-11- 22	VN3 458 0	1270	2893A1 4	14- 004	16802	18859.5	12%	1885.95	0	0	1680	1886
1676	Cross ing Republic	TO WE R-9 BLO CK A	Mo hit Sapr a		Cross ing Republic Vijay Nagar	7982608976	Self Occup ied	1720	1720	0	1720	Pak ka	TwelveT o24	2005	133	Resi dential		Con stru cted	202 1-11- 22	N/A	1720	2893A1 5	00- 007	-	22704	0%	2270.4	0	0	-	2270.4
1677	Cross ing Republic	TO WE R-9 BLO CK A	Ruc hit Kumar	RIS HI PAL	Cross ing Republic Vijay Nagar	9654780694	Rented	1270	1270	1270	0	Pak ka	TwelveT o24	2005	1127	Resi dential		Con stru cted	202 1-11- 22	VN3 190 2	1270	2893A1 5	01- 001	16802	18859.5	12%	1885.95	0	0	1680	1886





ZONE-3, WARD-Dundaheada(27)

Sr. No	Mohalla_Name	Govt_Plot_Id	Owner_Name	Father_Name & Husband_Name	Road Name	Mobile Number	Occupancy Status	Plot Area	Total Area On Ground	Total Rented Residential Builtup Area	Total Self Residential Builtup Area	House Type	Road Width	Construction Year	House Number	House Category	Rate Multiplier	Construction Status	Survey Start Date	Old Property Tax Id	Total Builtup Area	Gis_Map_Parcels_Id	Property Label	Old Arv	New Arv	Arv_Difference	Property Tax(10%)	Water Tax	Sewerage Tax	Old Tax	New Tax
1678	Crossing Republic	TO WE R-9 BLOCK A	Rajev Pal Singh		Crossing Republic Vijay Nagar		Rented	1720	1720	1720	0	Pakka	TwelveT o24	2005	1129	Residential		Constructed	2021-11-22	VN31904	1720	2893A15	01-003	22825	25542	12%	2554.2	0	0	2283	2554.2
1679	Crossing Republic	TO WE R-9 BLOCK A	Manish Kumar		Crossing Republic Vijay Nagar		Rented	1720	1720	1720	0	Pakka	TwelveT o24	2005	1130	Residential		Constructed	2021-11-22	VN31907	1720	2893A15	01-004	22825	25542	12%	2554.2	0	0	2283	2554.2
1680	Crossing Republic	TO WE R-9 BLOCK A	Jopykutt y Jose		Crossing Republic Vijay Nagar		Rented	1720	1720	1720	0	Pakka	TwelveT o24	2005	1131	Residential		Constructed	2021-11-22	VN31909	1720	2893A15	01-005	22825	25542	12%	2554.2	0	0	2283	2554.2





ZONE-3, WARD-Dundaheada(27)

Sr. No	Mohalla_Name	Govt_Plot Id	Owner_Name	Father_Name & Husband_Name	Road Name	Mobile Number	Occupancy Status	Plot Area	Total Area On Ground Floor	Total Rented Residential Builtup Area	Total Self Residential Builtup Area	House Type	Road Width	Construction Year	House Number	House Category	Rate Multiplier	Construction Status	Survey Start Date	Old Property Tax Id	Total Built Up Area	Gis_Map_Parcels_Id	Property Label	Old Arv	New Arv	Arv_Difference	Property Tax(10%)	Water Tax	Sewerage Tax	Old Tax	New Tax
1681	Crossing Republic	TO WE R-9 BLOCK A	Renu Maheshwari	DURGA PRA SHAD MAHESH WARI	Crossing Republic Vijay Nagar Ghaziabad		Rented	1720	1720	1720	0	Pakka	TwelveT o24	2005	1133	Residential		Constructed	2021-11-22	VN31911	1720	2893A15	01-006	22825	25542	12%	2554.2	0	0	2283	2554.2
1682	Crossing Republic	TO WE R-9 BLOCK A	Sanjeev Rallay	KULDEEP RAJ RALI	Crossing Republic Vijay Nagar Ghaziabad	8527996777	Rented	1720	1720	1720	0	Pakka	TwelveT o24	2005	1133	Residential		Constructed	2021-11-22	VN31914	1720	2893A15	01-007	22825	25542	12%	2554.2	0	0	2283	2554.2
1683	Crossing Republic	TO WE R-9 BLOCK A	Joy Thomas		Crossing Republic Vijay Nagar		Rented	1720	1720	1720	0	Pakka	TwelveT o24	2005	1134	Residential		Constructed	2021-11-22	VN31916	1720	2893A15	01-008	22825	25542	12%	2554.2	0	0	2283	2554.2





ZONE-3, WARD-Dundaheada(27)

Sr. No	Mohalla_Nam e	Gov t_Pl ot Id	Owner _Name	Fath er_ Name & Hus band_ Name	Road Name	Mobile_ Nu mber	Occ upa ncy_ Sta tus	Plot_ Are a	Total_ Area_ On_ G round_ Floor	Total_ Rented_ Resid ential_ Builtup_ Area	Total_ Self_ Resid ential_ Built up_ Area	Hou se_ Typ e	Roa d_ Wid th	Constru ction_ Year	House _Numb er	Hou se_ Cat egor y	Rat e_ Multipl ier	Con stru ction_ St atus	Surv ey_ Star t_ D ate	Old _Pr ope rty_ Tax_ Id	Total_ Built_ Up_ Area	Gis_ Ma p_ Parc el_ Id	Prop erty _Lab el	Old_ Ar v	New_ Arv	Arv_ Diff erence	Property Tax(10%)	Wat er_ Tax	Sew erag e_ Tax	Old_ Tax	New_ Tax
1684	Cross ing Republic	TO WE R-9 BLO CK A	JK Singh	BHIM NARAYAN SINGH	Cross ing Republic Vijay Nagar Ghaz		Self Occupie d	1270	1270	0	1270	Pak ka	TwelveT o24	2005	3127	Resi dential		Con stru cted	202 1-11- 22	N/A	1270	2893A1 5	03- 001	-	16764	0%	1676.4	0	0	-	1676.4
1685	Cross ing Republic	TO WE R-9 BLO CK A	N/A		Cross ing Republic Vijay Nagar		Self Occupie d	1720	1720	0	1720	Pak ka	TwelveT o24	2005	4129	Resi dential		Con stru cted	202 1-11- 22	N/A	1720	2893A1 5	03- 003	-	22704	0%	2270.4	0	0	-	2270.4
1686	Cross ing Republic	TO WE R-9 BLO CK A	Niharika Srivastava		Cross ing Republic Vijay Nagar Ghaz		Rented	1720	1720	1720	0	Pak ka	TwelveT o24	2005	3130	Resi dential		Con stru cted	202 1-11- 22	VN3 254 8	1720	2893A1 5	03- 004	22825	25542	12%	2554.2	0	0	2283	2554.2





ZONE-3, WARD-Dundaheada(27)

Sr. No	Mohalla_Name	Govt_Plot Id	Owner_Name	Father_Name & Husband_Name	Road Name	Mobile Number	Occupancy Status	Plot Area	Total Area On Ground Floor	Total Rented Residential Builtup Area	Total Self Residential Builtup Area	House Type	Road Width	Construction Year	House Number	House Category	Rate Multiplier	Construction Status	Survey Start Date	Old Property Tax Id	Total Built Up Area	Gis_Map_Parcels_Id	Property Label	Old Arv	New Arv	Arv_Difference	Property Tax(10%)	Water Tax	Sewerage Tax	Old Tax	New Tax
1687	Crossing Republic	TO WE R-9 BLO CK A	Alka Gupta	MOHAN LAL SAP RA	Crossing Republic Vijay Nagar Ghaz	9899777478	Rented	1720	1720	1720	0	Pak ka	TwelveT o24	2005	3131	Residential		Constructed	2021-11-22	VN32554	1720	2893A15	03-005	22825	25542	12%	2554.2	0	0	2283	2554.2
1688	Crossing Republic	TO WE R-9 BLO CK A	N/A		Crossing Republic Vijay Nagar		Self Occupied	1720	1720	0	1720	Pak ka	TwelveT o24	2005	3132	Residential		Constructed	2021-11-22	N/A	1720	2893A15	03-006	-	22704	0%	2270.4	0	0	-	2270.4
1689	Crossing Republic	TO WE R-9 BLO CK A	Pardeep Singhal	RAKESH SINGAL	Crossing Republic Vijay Nagar	9958777040	Rented	1720	1720	1720	0	Pak ka	TwelveT o24	2005	3133	Residential		Constructed	2021-11-22	VN32556	1720	2893A15	03-007	22825	25542	12%	2554.2	0	0	2283	2554.2
1690	Crossing Republic	TO WE R-9 BLO CK A	N/A		Crossing Republic Vijay Nagar		Self Occupied	1720	1720	0	1720	Pak ka	TwelveT o24	2005	3134	Residential		Constructed	2021-11-22	N/A	1720	2893A15	03-008	-	22704	0%	2270.4	0	0	-	2270.4





ZONE-3, WARD-Dundaheada(27)

Sr. No	Mohalla_Nam e	Gov t_Pl ot Id	Owner _Name	Fath er_ Name & Hus band_ Name	Road Name	Mobile_ Nu mber	Occ upancy _Sta tus	Plot_ Area	Total_ Area_ On_ G round_ Floor	Total_ Rented_ Resid ential_ Builtup_ Area	Total_ Self_ Resid ential_ Built up_ Area	Hou se_ Typ e	Roa d_ Wid th	Constru ction_ Year	House _Numb er	Hou se_ Cat egor y	Rat e_ Multipl ier	Con stru ction_ Stat us	Surv ey_ Start_ Date	Old _Pr ope rty_ Tax_ Id	Total_ Built_ Up_ Area	Gis_ Ma p_ Parc el_ Id	Prop erty _Lab el	Old_ Ar v	New_ Arv	Arv_ Diff erence	Property Tax(10%)	Wat er_ Tax	Sew erag e_ Tax	Old_ Tax	New_ Tax
1691	Cross ing Republic	TO WE R-9 BLO CK A	Deepak Sukla	PURSHO TAM	Cross ing Republic Vijay Nagar	6361248186	Self Occupie d	1720	1270	0	1270	Pak ka	TwelveT o24	2005	4128	Resid ential		Constru cted	2021-11-22	N/A	1270	2893A15	04-002	-	16764	0%	1676.4	0	0	-	1676.4
1692	Cross ing Republic	TO WE R-9 BLO CK A	Mahesh Gupta		Cross ing Republic Vijay Nagar		Self Occupie d	1750	1750	0	1750	Pak ka	TwelveT o24	2005	4130	Resid ential		Constru cted	2021-11-22	VN32758	1750	2893A15	04-004	22825	23100	1%	2310	0	0	2283	2310
1693	Cross ing Republic	TO WE R-9 BLO CK A	Sushil Tiwary	BHAGWAN KRISHNA SRIVASTAVA	Cross ing Republic Vijay Nagar Ghaziabad	7388744344	Self Occupie d	1750	1750	0	1750	Pak ka	TwelveT o24	2005	4131	Resid ential		Constru cted	2021-11-22	VN32759	1750	2893A15	04-005	22825	23100	1%	2310	0	0	2283	2310





ZONE-3, WARD-Dundaheada(27)

Sr. No	Mohalla_Nam e	Gov t_Pl ot Id	Owner _Name	Fath er_ Name & Hus band_ Name	Road Name	Mobile_ Nu mber	Occ upancy _Sta tus	Plot_ Area	Total_ Area_ On_ G round_ Floor	Total_ Rented_ Resid ential_ Builtup_ Area	Total_ Self_ Resid ential_ Built up_ Area	Hou se_ Typ e	Roa d_ Wid th	Constru ction_ Year	House _Numb er	Hou se_ Cat egor y	Rat e_ Multipl ier	Con stru ction_ Stat us	Surv ey_ Start_ Date	Old _Pr ope rty_ Tax_ Id	Total_ Built_ Up_ Area	Gis_ Ma p_ Parc el_ Id	Prop erty _Lab el	Old_ Ar v	New_ Arv	Arv_ Diff erence	Property Tax(10%)	Wat er_ Tax	Sew erag e_ Tax	Old_ Tax	New_ Tax
1694	Cross ing Republic	TO WE R-9 BLO CK A	Deepak Kumar Verma		Cross ing Republic Vijay Nagar Ghaziaba		Self Occupied	1750	1750	0	1750	Pak ka	TwelveT o24	2005	4132	Resid ential		Con stru cted	202 1-11- 22	VN3 276 4	1750	2893A1 5	04- 006	22825	23100	1%	2310	0	0	2283	2310
1695	Cross ing Republic	TO WE R-9 BLO CK A	Nalin Chaudhary		Cross ing Republic Vijay Nagar		Self Occupied	1750	1750	0	1750	Pak ka	TwelveT o24	2005	4133	Resid ential		Con stru cted	202 1-11- 22	VN3 276 5	1750	2893A1 5	04- 007	22825	23100	1%	2310	0	0	2283	2310
1696	Cross ing Republic	TO WE R-9 BLO CK A	Ravindra Sharma	JEE VAN DUT T	Cross ing Republic Vijay Nagar	9971716951	Self Occupied	1750	1750	0	1750	Pak ka	TwelveT o24	2005	4134	Resid ential		Con stru cted	202 1-11- 22	VN3 276 6	1750	2893A1 5	04- 008	22825	23100	1%	2310	0	0	2283	2310
1697	Cross ing Republic	TO WE R-9 BLO CK A	Mamta Gupta		Cross ing Republic Vijay Nagar		Self Occupied	1750	1750	0	1750	Pak ka	TwelveT o24	2005	5130	Resid ential		Con stru cted	202 1-11- 22	VN3 293 4	1750	2893A1 5	05- 004	22825	23100	1%	2310	0	0	2283	2310





ZONE-3, WARD-Dundaheada(27)

Sr. No	Mohalla_Name	Govt_Plot Id	Owner_Name	Father_Name & Husband_Name	Road Name	Mobile Number	Occupancy Status	Plot Area	Total Area On Ground Floor	Total Rented Residential Builtup Area	Total Self Residential Builtup Area	House Type	Road Width	Construction Year	House Number	House Category	Rate Multiplier	Construction Status	Survey Start Date	Old Property Tax Id	Total Built Up Area	Gis_Map_Parcels_Id	Property Label	Old Arv	New Arv	Arv_Difference	Property Tax(10%)	Water Tax	Sewerage Tax	Old Tax	New Tax
1698	Crossing Republic	TO WE R-9 BLOCK A	Kvs Dha ka		Crossing Republic Vijay Nagar		Self Occupied	1750	1750	0	1750	Pak ka	TwelveT o24	2005	5133	Residential		Constructed	2021-11-22	VN32936	1750	2893A15	05-007	22825	23100	1%	2310	0	0	2283	2310
1699	Crossing Republic	TO WE R-9 BLOCK A	Mini Jain		Crossing Republic Vijay Nagar		Self Occupied	1750	1750	0	1750	Pak ka	TwelveT o24	2005	5134	Residential		Constructed	2021-11-22	VN32937	1750	2893A15	05-008	22825	23100	1%	2310	0	0	2283	2310
1700	Crossing Republic	TO WE R-9 BLOCK A	Sanjeev Sharma		Crossing Republic Vijay Nagar		Self Occupied	1750	1750	0	1750	Pak ka	TwelveT o24	2005	6128	Residential		Constructed	2021-11-22	VN33118	1750	2893A15	06-002	22825	23100	1%	2310	0	0	2283	2310
1701	Crossing Republic	TO WE R-9 BLOCK A	Rakesh Varma		Crossing Republic Vijay Nagar		Self Occupied	1720	1720	0	1720	Pak ka	TwelveT o24	2005	6130	Residential		Constructed	2021-11-22	N/A	1720	2893A15	06-004	-	22704	0%	2270.4	0	0	-	2270.4





ZONE-3, WARD-Dundaheada(27)

Sr. No	Mohalla_Name	Govt_Plot Id	Owner_Name	Father_Name & Husband_Name	Road Name	Mobile Number	Occupancy Status	Plot Area	Total Area On Ground Floor	Total Rented Residential Builtup Area	Total Self Residential Builtup Area	House Type	Road Width	Construction Year	House Number	House Category	Rate Multiplier	Construction Status	Survey Start Date	Old Property Tax Id	Total Built Up Area	Gis_Map_Parcels_Id	Property Label	Old Arv	New Arv	Arv_Difference	Property Tax(10%)	Water Tax	Sewerage Tax	Old Tax	New Tax
1702	Crossing Republic	TO WE R-9 BLOCK A	Rakesh Verma		Crossing Republic Vijay Nagar		Self Occupied	1750	1750	0	1750	Pakka	TwelveT o24	2005	6131	Residential		Constructed	2021-11-22	VN33119	1750	2893A15	06-005	22825	23100	1%	2310	0	0	2283	2310
1703	Crossing Republic	TO WE R-9 BLOCK A	Usha Singh		Crossing Republic Vijay Nagar		Self Occupied	1750	1750	0	1750	Pakka	TwelveT o24	2005	6132	Residential		Constructed	2021-11-22	VN33123	1750	2893A15	06-006	22825	23100	1%	2310	0	0	2283	2310
1704	Crossing Republic	TO WE R-9 BLOCK A	N/A		Crossing Republic Vijay Nagar		Self Occupied	1720	1720	0	1720	Pakka	TwelveT o24	2005	6133	Residential		Constructed	2021-11-22	N/A	1720	2893A15	06-007	-	22704	0%	2270.4	0	0	-	2270.4
1705	Crossing Republic	TO WE R-9 BLOCK A	Manoj Kumar Rout		Crossing Republic Vijay Nagar		Self Occupied	1750	1750	0	1750	Pakka	TwelveT o24	2005	7128	Residential		Constructed	2021-11-22	VN33525	1750	2893A15	07-002	22825	23100	1%	2310	0	0	2283	2310





ZONE-3, WARD-Dundaheada(27)

Sr. No	Mohalla_Nam e	Gov t_Pl ot Id	Owner _Name	Fath er_ Name & Hus band_ Name	Road Name	Mobile_ Nu mber	Occ upancy _Sta tus	Plot_ Area	Total_ Area_ On_ G round_ Floor	Total_ Rented_ Resid ential_ Builtup_ Area	Total_ Self_ Resid ential_ Built up_ Area	Hou se_ Typ e	Roa d_ Wid th	Constru ction_ Year	House _Numb er	Hou se_ Cat egor y	Rat e_ Multipl ier	Con stru ction_ Stat us	Surv ey_ Start_ Date	Old _Pr ope rty_ Tax_ Id	Total_ Built_ Up_ Area	Gis_ Ma p_ Parc el_ Id	Prop erty _Lab el	Old_ Ar v	New_ Arv	Arv_ Diff erence	Property Tax(10%)	Wat er_ Tax	Sew erag e_ Tax	Old_ Tax	New_ Tax
1706	Cross ing Republic	TO WE R-9 BLO CK A	Prosenje t Banerjee		Cross ing Republic Vijay Nagar Ghaziaba		Self Occupie d	1750	1750	0	1750	Pak ka	TwelveT o24	2005	7130	Resid ential		Constru cted	2021-11-22	VN33528	1750	2893A15	07-004	22825	23100	1%	2310	0	0	2283	2310
1707	Cross ing Republic	TO WE R-9 BLO CK A	Usha Rani Jain	RAM KUMAR GUR G	Cross ing Republic Vijay Nagar	9560766499	Self Occupie d	1750	1750	0	1750	Pak ka	TwelveT o24	2005	7131	Resid ential		Constru cted	2021-11-22	VN33530	1750	2893A15	07-005	22825	23100	1%	2310	0	0	2283	2310
1708	Cross ing Republic	TO WE R-9 BLO CK A	Sumit Kumar		Cross ing Republic Vijay Nagar		Self Occupie d	1750	1750	0	1750	Pak ka	TwelveT o24	2005	7132	Resid ential		Constru cted	2021-11-22	VN33532	1750	2893A15	07-006	22825	23100	1%	2310	0	0	2283	2310
1709	Cross ing Republic	TO WE R-9 BLO CK A	Manju Jala n		Cross ing Republic Vijay Nagar		Self Occupie d	1750	1750	0	1750	Pak ka	TwelveT o24	2005	7133	Resid ential		Constru cted	2021-11-22	VN33534	1750	2893A15	07-007	22825	23100	1%	2310	0	0	2283	2310





ZONE-3, WARD-Dundaheada(27)

Sr. No	Mohalla_Name	Govt_Plot Id	Owner_Name	Father_Name & Husband_Name	Road Name	Mobile Number	Occupancy Status	Plot Area	Total Area On Ground Floor	Total Rented Residential Builtup Area	Total Self Residential Builtup Area	House Type	Road Width	Construction Year	House Number	House Category	Rate Multiplier	Construction Status	Survey Start Date	Old Property Tax Id	Total Built Up Area	Gis_Map_Parcels_Id	Property Label	Old Arv	New Arv	Arv_Difference	Property Tax(10%)	Water Tax	Sewerage Tax	Old Tax	New Tax
1710	Crossing Republic	TO WE R-9 BLO CK A	Hari sh Kureel	G P KUREEL	Crossing Republic Vijay Nagar	9311566445	Self Occupied	1750	1750	0	1750	Pak ka	TwelveT o24	2005	7134	Residential		Constructed	2021-11-22	VN33535	1750	2893A15	07-008	22825	23100	1%	2310	0	0	2283	2310
1711	Crossing Republic	TO WE R-9 BLO CK A	Am and eep Singh		Crossing Republic Vijay Nagar		Self Occupied	1750	1750	0	1750	Pak ka	TwelveT o24	2005	8129	Residential		Constructed	2021-11-22	VN33858	1750	2893A15	08-003	22825	23100	1%	2310	0	0	2283	2310
1712	Crossing Republic	TO WE R-9 BLO CK A	Shaf i Ur Rahman	SAY ED AKH TAR	Crossing Republic Vijay Nagar	8709203385	Self Occupied	1750	1750	0	1750	Pak ka	TwelveT o24	2005	8130	Residential		Constructed	2021-11-22	VN33866	1750	2893A15	08-004	22825	23100	1%	2310	0	0	2283	2310
1713	Crossing Republic	TO WE R-9 BLO CK A	Girish Kumar Tyagi		Crossing Republic Vijay Nagar		Self Occupied	1750	1750	0	1750	Pak ka	TwelveT o24	2005	8131	Residential		Constructed	2021-11-22	VN33867	1750	2893A15	08-005	22825	23100	1%	2310	0	0	2283	2310





ZONE-3, WARD-Dundaheada(27)

Sr. No	Mohalla_Nam e	Govt_Plot Id	Owner_Nam e	Father_Nam e & Husb and_Nam e	Road Nam e	Mobile_Nu mber	Occu pancy_Statu s	Plot_Are a	Total_Are a_On_G round_Floor	Total_Rent ed_Resid ential_Built up_Are a	Total_Self_ Resid ential_Built up_Are a	Hou se_Typ e	Roa d_Wid th	Constru ction_Y ear	House _Numb er	Hou se_Cat egor y	Rat e_Mul tipl ier	Con stru ctio n_Statu s	Surv ey_St ar t_D ate	Old _Pr ope rty_T ax_ Id	Total_ Built_ Up_Are a	Gis_Ma p_Par cel_Id	Prop erty_ Lab el	Old_Ar v	New_Ar v	Arv_Diff erence	Property Tax(10%)	Wat er_T ax	Sew erag e_T ax	Old_T ax	New_T ax
1714	Cross ing Republic	TO WE R-9 BLO CK A	Rach na Shar ma	SRI BHO LA DAS SAI NI	Cross ing Republic Vijay Nagar Ghaz	9717322405	Self Occu pie d	1750	1750	0	1750	Pak ka	TwelveT o24	2005	8132	Resi dent ial		Con stru ct ed	202 1-11- 22	VN3 387 0	1750	2893A1 5	08- 006	22825	23100	1%	2310	0	0	2283	2310
1715	Cross ing Republic	TO WE R-9 BLO CK A	Ratan Dev Baid	Aut Kish or Singh	Cross ing Republic Vijay Nagar	9711153515	Rent ed	1720	1720	1720	0	Pak ka	TwelveT o24	2005	8133	Resi dent ial		Con stru ct ed	202 1-11- 22	VN3 387 1	1720	2893A1 5	08- 007	22825	25542	12%	2554.2	0	0	2283	2554.2
1716	Cross ing Republic	TO WE R-9 BLO CK A	S.C. Jain		Cross ing Republic Vijay Nagar		Self Occu pie d	1750	1750	0	1750	Pak ka	TwelveT o24	2005	8134	Resi dent ial		Con stru ct ed	202 1-11- 22	VN3 387 2	1750	2893A1 5	08- 008	22825	23100	1%	2310	0	0	2283	2310
1717	Cross ing Republic	TO WE R-9 BLO CK A	B K Gupta		Cross ing Republic Vijay Nagar		Self Occu pie d	1720	1720	0	1720	Pak ka	TwelveT o24	2005	10131	Resi dent ial		Con stru ct ed	202 1-11- 22	VN3 414 8	1720	2893A1 5	10- 005	16802	22704	35%	2270.4	0	0	1680	2270.4





ZONE-3, WARD-Dundaheada(27)

Sr. No	Mohalla_Name	Govt_Plot_Id	Owner_Name	Father_Name & Husband_Name	Road_Name	Mobile_Number	Occupancy_Status	Plot_Area	Total_Area_On_Ground_Floor	Total_Rented_Residential_Builtup_Area	Total_Self_Residential_Builtup_Area	House_Type	Road_Width	Construction_Year	House_Number	House_Category	Rate_Multiplier	Construction_Status	Survey_Start_Date	Old_Property_Tax_Id	Total_Builtup_Area	Gis_Map_Parcel_Id	Property_Label	Old_Arv	New_Arv	Arv_Difference	Property_Tax(10%)	Water_Tax	Sewerage_Tax	Old_Tax	New_Tax
1718	Crossing Republic	TO WE R-9 BLOCK A	Pankaj Malik	Tushar Segal	Crossing Republic Vijay Nagar	8860955711	Self Occupied	1750	1750	0	1750	Pakka	TwelveT o24	2005	11129	Residential		Constructed	2021-11-22	VN34252	1750	2893A15	11-003	22825	23100	1%	2310	0	0	2283	2310
1719	Crossing Republic	TO WE R-9 BLOCK A	Mahalashi Pavani		Crossing Republic Vijay Nagar		Self Occupied	1750	1750	0	1750	Pakka	TwelveT o24	2005	11130	Residential		Constructed	2021-11-22	VN34253	1750	2893A15	11-004	22825	23100	1%	2310	0	0	2283	2310
1720	Crossing Republic	TO WE R-9 BLOCK A	Anirudha Chodhary		Crossing Republic Vijay Nagar Ghaz		Self Occupied	1750	1750	0	1750	Pakka	TwelveT o24	2005	11132	Residential		Constructed	2021-11-22	VN34254	1750	2893A15	11-006	22825	23100	1%	2310	0	0	2283	2310

ZONE-3, WARD-Dundaheada(27)

Sr. No	Mohalla_Name	Govt_Plot Id	Owner_Name	Father_Name & Husband_Name	Road Name	Mobile Number	Occupancy Status	Plot Area	Total Area On Ground	Total Rented Residential Builtup Area	Total Self Residential Builtup Area	House Type	Road Width	Construction Year	House Number	House Category	Rate Multiplier	Construction Status	Survey Start Date	Old Property Tax Id	Total Builtup Area	Gis_Map Parcel Id	Property Label	Old Arv	New Arv	Arv_Difference	Property Tax(10%)	Water Tax	Sewerage Tax	Old Tax	New Tax
1721	Crossing Republic	TO WE R-9 BLOCK A	Simrat Singh & Tanmay Singh	SRI VIJAY SANKER SINGH	Crossing Republic Vijay Nagar Ghaziabad	9810639753	Self Occupied	1750	1750	0	1750	Pakka	Twelve 24	2005	11133	Residential		Constructed	2021-11-22	VN34255	1750	2893A15	11-007	22825	23100	1%	2310	0	0	2283	2310
1722	Crossing Republic	TO WE R-9 BLOCK A	Dr. Sangeeta Garg		Crossing Republic Vijay Nagar		Self Occupied	1750	1750	0	1750	Pakka	Twelve 24	2005	11134	Residential		Constructed	2021-11-22	VN34256	1750	2893A15	11-008	22825	23100	1%	2310	0	0	2283	2310
1723	Crossing Republic	TO WE R-9 BLOCK A	Mukesh Kumar Gupta		Crossing Republic Vijay Nagar Ghaziabad		Self Occupied	1750	1750	0	1750	Pakka	Twelve 24	2005	12129	Residential		Constructed	2021-11-22	VN34360	1750	2893A15	12-003	22825	23100	1%	2310	0	0	2283	2310





ZONE-3, WARD-Dundaheada(27)

Sr. No	Mohalla_Name	Govt_Plot Id	Owner_Name	Father_Name & Husband_Name	Road Name	Mobile Number	Occupancy Status	Plot Area	Total Area On Ground Floor	Total Rented Residential Builtup Area	Total Self Residential Builtup Area	House Type	Road Width	Construction Year	House Number	House Category	Rate Multiplier	Construction Status	Survey Start Date	Old Property Tax Id	Total Built Up Area	Gis_Map_Parcel_Id	Property Label	Old Arv	New Arv	Arv_Difference	Property Tax(10%)	Water Tax	Sewerage Tax	Old Tax	New Tax
1724	Crossing Republic	TO WE R-9 BLOCK A	Nitish Mittal		Crossing Republic Vijay Nagar		Self Occupied	1750	1750	0	1750	Pakka	TwelveT o24	2005	12130	Residential		Constructed	2021-11-22	VN34361	1750	2893A15	12-004	22825	23100	1%	2310	0	0	2283	2310
1725	Crossing Republic	TO WE R-9 BLOCK A	Vikas Pandey	HIR END RA KU MA R SRY	Crossing Republic Vijay Nagar Ghaziaba	9450172985	Self Occupied	1750	1750	0	1750	Pakka	TwelveT o24	2005	12131	Residential		Constructed	2021-11-22	VN34362	1750	2893A15	12-005	22825	23100	1%	2310	0	0	2283	2310
1726	Crossing Republic	TO WE R-9 BLOCK A	Mee ra Gautam		Crossing Republic Vijay Nagar		Self Occupied	1750	1750	0	1750	Pakka	TwelveT o24	2005	12132	Residential		Constructed	2021-11-22	VN34363	1750	2893A15	12-006	22825	23100	1%	2310	0	0	2283	2310





ZONE-3, WARD-Dundaheada(27)

Sr. No	Mohalla_Name	Govt_Plot Id	Owner_Name	Father_Name & Husband_Name	Road Name	Mobile Number	Occupancy Status	Plot Area	Total Area On Ground Floor	Total Rented Residential Builtup Area	Total Self Residential Builtup Area	House Type	Road Width	Construction Year	House Number	House Category	Rate Multiplier	Construction Status	Survey Start Date	Old Property Tax Id	Total Built Up Area	Gis_Map_Parcels_Id	Property Label	Old Arv	New Arv	Arv_Difference	Property Tax(10%)	Water Tax	Sewerage Tax	Old Tax	New Tax
1727	Crossing Republic	TO WE R-9 BLOCK A	Kul Prakash Verma	ANAND PRAKASH NAGAR GHAZIABAD	Crossing Republic Vijay Nagar	8860762244	Self Occupied	1750	1750	0	1750	Pakka	Twelve to 24	2005	12133	Residential		Constructed	2021-11-22	VN34364	1750	2893A15	12-007	22825	23100	1%	2310	0	0	2283	2310
1728	Crossing Republic	TO WE R-9 BLOCK A	Shakti Srivastava		Crossing Republic Vijay Nagar		Self Occupied	1750	1750	0	1750	Pakka	Twelve to 24	2005	13128	Residential		Constructed	2021-11-22	VN34471	1750	2893A15	13-002	22825	23100	1%	2310	0	0	2283	2310
1729	Crossing Republic	TO WE R-9 BLOCK A	Shipra Agarwal	ASHOK JAIN	Crossing Republic Vijay Nagar	9899531608	Self Occupied	1750	1750	0	1750	Pakka	Twelve to 24	2005	3129	Residential		Constructed	2021-11-22	VN32546	1750	2893A15	13-003	22825	23100	1%	2310	0	0	2283	2310





ZONE-3, WARD-Dundaheada(27)

Sr. No	Mohalla_Name	Govt_Plot Id	Owner_Name	Father_Name & Husband_Name	Road Name	Mobile Number	Occupancy Status	Plot Area	Total Area On Ground Floor	Total Rented Residential Builtup Area	Total Self Residential Builtup Area	House Type	Road Width	Construction Year	House Number	House Category	Rate Multiplier	Construction Status	Survey Start Date	Old Property Tax Id	Total Built Up Area	Gis_Map_Parcels_Id	Property Label	Old Arv	New Arv	Arv_Difference	Property Tax(10%)	Water Tax	Sewerage Tax	Old Tax	New Tax
1730	Crossing Republic	TO WE R-9 BLO CK A	Ankur Jain	ASHOK KUMAR JAIN	Crossing Republic Vijay Nagar Ghaz	9811115135	Self Occupied	1750	1750	0	1750	Pakka	TwelveT o24	2005	13131	Residential		Constructed	2021-11-22	VN34474	1750	2893A15	13-005	22825	23100	1%	2310	0	0	2283	2310
1731	Crossing Republic	TO WE R-9 BLO CK A	Vijay Singh Gautam		Crossing Republic Vijay Nagar		Self Occupied	1750	1750	0	1750	Pakka	TwelveT o24	2005	13132	Residential		Constructed	2021-11-22	VN34475	1750	2893A15	13-006	22825	23100	1%	2310	0	0	2283	2310
1732	Crossing Republic	TO WE R-9 BLO CK A	Ankur Batra		Crossing Republic Vijay Nagar		Self Occupied	1750	1750	0	1750	Pakka	TwelveT o24	2005	13133	Residential		Constructed	2021-11-22	VN34476	1750	2893A15	13-007	22825	23100	1%	2310	0	0	2283	2310
1733	Crossing Republic	TO WE R-9 BLO CK A	Jyoti Gupta		Crossing Republic Vijay Nagar		Self Occupied	1750	1750	0	1750	Pakka	TwelveT o24	2005	13134	Residential		Constructed	2021-11-22	VN34477	1750	2893A15	13-008	22825	23100	1%	2310	0	0	2283	2310





ZONE-3, WARD-Dundaheada(27)

Sr. No	Mohalla_Nam e	Gov t_Pl ot Id	Owner _Name	Fath er_ Name & Hus band_ Name	Road Name	Mobile_ Nu mber	Occ upancy _Sta tus	Plot_ Area	Total_ Area_ On_ G round_ Floor	Total_ Rented_ Resid ential_ Builtup_ Area	Total_ Self_ Resid ential_ Built up_ Area	Hou se_ Typ e	Roa d_ Wid th	Constru ction_ Year	House _Numb er	Hou se_ Cat egor y	Rat e_ Multipl ier	Con stru ction_ Stat us	Surv ey_ Start_ Date	Old _Pr ope rty_ Tax_ Id	Total_ Built_ Up_ Area	Gis_ Ma p_ Parc el_ Id	Prop erty_ Lab el	Old_ Ar v	New_ Arv	Arv_ Diff erence	Property Tax(10%)	Wat er_ Tax	Sew erag e_ Tax	Old_ Tax	New_ Tax
1734	Cross ing Republic	TO WE R-9 BLO CK A	Man ish Tap aria		Cross ing Republic Vijay Nagar		Self Occupie d	1750	1750	0	1750	Pak ka	TwelveT o24	2005	14131	Resid ential		Con stru cted	202 1-11- 22	VN3 458 4	1750	2893A1 5	14- 001	22825	23100	1%	2310	0	0	2283	2310
1735	Cross ing Republic	TO WE R-9 BLO CK A	Jyog esh Raghuv ans hi	AM AR MAL IK	Cross ing Republic Vijay Nagar Ghaz	8335990052	Self Occupie d	1750	1750	0	1750	Pak ka	TwelveT o24	2005	14132	Resid ential		Con stru cted	202 1-11- 22	VN3 458 5	1750	2893A1 5	14- 002	22825	23100	1%	2310	0	0	2283	2310
1736	Cross ing Republic	TO WE R-9 BLO CK A	Teh min a Mehdi		Cross ing Republic Vijay Nagar		Rented	1720	1720	1720	0	Pak ka	TwelveT o24	2005	14127	Resid ential		Con stru cted	202 1-11- 22	VN3 458 1	1720	2893A1 5	14- 004	16802	25542	52%	2554.2	0	0	1680	2554.2
1737	Cross ing Republic	TO WE R-9 BLO CK A	Pan na Lai Yadav		Cross ing Republic Vijay Nagar		Self Occupie d	1750	1750	0	1750	Pak ka	TwelveT o24	2005	14129	Resid ential		Con stru cted	202 1-11- 22	VN3 458 2	1750	2893A1 5	14- 006	22825	23100	1%	2310	0	0	2283	2310





ZONE-3, WARD-Dundaheada(27)

Sr. No	Mohalla_Nam e	Govt_Plot Id	Owner_Nam e	Father_Nam e & Husb and_Nam e	Road Nam e	Mobile_Nu mber	Occu pancy_Statu s	Plot_Are a	Total_Are a_On_G round_Floor	Total_Rented_Resid ential_Builtup_Are a	Total_Self_Resid ential_Built up_Are a	Hou se_Typ e	Roa d_Wid th	Constru ction_Y ear	House _Numb er	Hou se_Cat egor y	Rat e_Multipl ier	Con stru ction_Statu s	Surv ey_Star t_D ate	Old _Pr ope rty_Tax _Id	Total_Built_ Up_Are a	Gis_Ma p_Parc el_Id	Prop erty _Lab el	Old_Ar v	New_Ar v	Arv_Diff erence	Property Tax(10%)	Wat er_T ax	Sew erag e_T ax	Old_T ax	New_T ax
1738	Cross ing Republic	TO WE R-9 BLO CK A	Mri nal Kumar	KRISHNA KUMAR	Cross ing Republic Vijay Nagar	9811119441	Self Occupie d	1750	1750	0	1750	Pak ka	TwelveT o24	2005	14130	Resid ential		Con stru cted	2021-11-22	VN34583	1750	2893A15	14-008	22825	23100	1%	2310	0	0	2283	2310
1739	Cross ing Republic	aroc on golf villetower	Manoj Yadav	dheri Singh	Cross ing Republic Vijay Nagar Ghaziabad	9412747633	Self Occupie d	1720	1720	0	1720	Pak ka	TwelveT o24	2005	10/135	Resid ential		Con stru cted	2021-11-22	N/A	1720	2893A16	00-001	-	22704	0%	2270.4	0	0	-	2270.4
1740	Cross ing Republic	aroc on golf villetower	Sushil Garg	ram Kirti Garg	Cross ing Republic Vijay Nagar Ghaziabad		Self Occupie d	1720	1720	0	1720	Pak ka	TwelveT o24	2005	10/136	Resid ential		Con stru cted	2021-11-22	N/A	1720	2893A16	00-002	-	22704	0%	2270.4	0	0	-	2270.4





ZONE-3, WARD-Dundaheada(27)

Sr. No	Mohalla_Name	Govt_Plot Id	Owner_Name	Father_Name & Husband_Name	Road Name	Mobile_Number	Occupancy_Status	Plot_Area	Total_Area_On_Ground_Floor	Total_Rented_Residential_Builtup_Area	Total_Self_Residential_Builtup_Area	House_Type	Road_Width	Construction_Year	House_Number	House_Category	Rate_Multiplier	Construction_Status	Survey_Start_Date	Old_Property_Tax_Id	Total_Built_Up_Area	Gis_Map_Parcel_Id	Property_Label	Old_Arv	New_Arv	Arv_Difference	Property_Tax(10%)	Water_Tax	Sewerage_Tax	Old_Tax	New_Tax
1741	Crossing Republic	aroc on golf viller tower	Mukesh Singla	Kishorlal	Crossing Republic Vijay Nagar Ghaziabad	7836846725	Self Occupied	1720	1720	0	1720	Pakka	TwelveT o24	2005	10/137	Residential		Constructed	2021-11-22	N/A	1720	2893A16	00-003	-	22704	0%	2270.4	0	0	-	2270.4
1742	Crossing Republic	aroc on golf viller tower	Madhu Agarwal	Ashok Agarwal	Crossing Republic Vijay Nagar Ghaziabad	9555836103	Self Occupied	1720	1720	0	1720	Pakka	TwelveT o24	2005	10/138	Residential		Constructed	2021-11-22	N/A	1720	2893A16	00-004	-	22704	0%	2270.4	0	0	-	2270.4
1743	Crossing Republic	aroc on golf viller tower	Anita Ishwar Garag	Ishwar Garag	Crossing Republic Vijay Nagar Ghaziabad	9958203417	Self Occupied	1720	1720	0	1720	Pakka	TwelveT o24	2005	10/139	Residential		Constructed	2021-11-22	N/A	1720	2893A16	00-005	-	22704	0%	2270.4	0	0	-	2270.4





ZONE-3, WARD-Dundaheada(27)

Sr. No	Mohalla_Name	Govt_Plot_Id	Owner_Name	Father_Name & Husband_Name	Road Name	Mobile Number	Occupancy Status	Plot Area	Total Area On Ground Floor	Total Rented Residential Builtup Area	Total Self Residential Builtup Area	House Type	Road Width	Construction Year	House Number	House Category	Rate Multiplier	Construction Status	Survey Start Date	Old Property Tax Id	Total Built Up Area	Gis_Map_Parcel_Id	Property Label	Old Arv	New Arv	Arv_Difference	Property Tax(10%)	Water Tax	Sewerage Tax	Old Tax	New Tax
1744	Crossing Republic	aroc golf tower	Gee ta Mittal	Tus har Mittal	Crossing Republic Vijay Nagar Ghaziabad	9871919147	Self Occupied	1720	1720	0	1720	Pak ka	TwelveT o24	2005	10/140	Residential		Constructed	2021-11-22	N/A	1720	2893A16	00-006	-	22704	0%	2270.4	0	0	-	2270.4
1745	Crossing Republic	aroc golf tower	N/A		Crossing Republic Vijay Nagar Ghaziabad		Self Occupied	1720	1720	0	1720	Pak ka	TwelveT o24	2005	10/141	Residential		Constructed	2021-11-22	N/A	1720	2893A16	00-007	-	22704	0%	2270.4	0	0	-	2270.4





ZONE-3, WARD-Dundaheada(27)

Sr. No	Mohalla_Name	Govt_Plot_Id	Owner_Name	Father_Name & Husband_Name	Road Name	Mobile Number	Occupancy Status	Plot Area	Total Area On Ground Floor	Total Rented Residential Builtup Area	Total Self Residential Builtup Area	House Type	Road Width	Construction Year	House Number	House Category	Rate Multiplier	Construction Status	Survey Start Date	Old Property Tax Id	Total Built Up Area	Gis_Map_Parcels_Id	Property Label	Old Arv	New Arv	Arv_Difference	Property Tax(10%)	Water Tax	Sewerage Tax	Old Tax	New Tax
1746	Crossing Republic	aroc on golf ville tower	N/A		Crossing Republic Vijay Nagar Ghaziabad		Self Occupied	1720	1720	0	1720	Pakka	TwelveT o24	2005	10/142	Residential		Constructed	2021-11-22	N/A	1720	2893A16	00-008	-	22704	0%	2270.4	0	0	-	2270.4
1747	Crossing Republic	10/35	N/A		Crossing Republic Vijay Nagar		Self Occupied	1720	1720	0	1720	Pakka	TwelveT o24	2005	10/35	Residential		Constructed	2021-11-22	N/A	1720	2893A16	01-001	-	22704	0%	2270.4	0	0	-	2270.4
1748	Crossing Republic	10/36	N/A		Crossing Republic Vijay Nagar		Self Occupied	1720	1720	0	1720	Pakka	TwelveT o24	2005	10/36	Residential		Constructed	2021-11-22	N/A	1720	2893A16	01-002	-	22704	0%	2270.4	0	0	-	2270.4





ZONE-3, WARD-Dundaheada(27)

Sr. No	Mohalla_Name	Govt_Plot_Id	Owner_Name	Father_Name & Husband_Name	Road Name	Mobile Number	Occupancy Status	Plot Area	Total Area On Ground	Total Rented Residential Builtup Area	Total Self Residential Builtup Area	House Type	Road Width	Construction Year	House Number	House Category	Rate Multiplier	Construction Status	Survey Start Date	Old Property Tax Id	Total Builtup Area	Gis_Map_Parcels_Id	Property Label	Old Arv	New Arv	Arv_Difference	Property Tax(10%)	Water Tax	Sewerage Tax	Old Tax	New Tax
1749	Crossing Republic	10/37	N/A		Crossing Republic Vijay Nagar		Rented	1720	1720	1720	0	Pakka	TwelveT o24	2005	10/37	Residential		Constructed	2021-11-22	N/A	1720	2893A16	01-003	-	25542	0%	2554.2	0	0	-	2554.2
1750	Crossing Republic	10/38	N/A		Crossing Republic Vijay Nagar		Rented	1720	1720	1720	0	Pakka	TwelveT o24	2005	10/38	Residential		Constructed	2021-11-22	N/A	1720	2893A16	01-004	-	25542	0%	2554.2	0	0	-	2554.2
1751	Crossing Republic	10/39	Priyanka Singhal	Manoj Singhal	Crossing Republic Vijay Nagar		Self Occupied	1720	1720	0	1720	Pakka	TwelveT o24	2005	10/39	Residential		Constructed	2021-11-22	N/A	1720	2893A16	01-005	-	22704	0%	2270.4	0	0	-	2270.4
1752	Crossing Republic	10/40	N/A		Crossing Republic Vijay Nagar		Self Occupied	1720	1720	0	1720	Pakka	TwelveT o24	2005	10/40	Residential		Constructed	2021-11-22	N/A	1720	2893A16	01-006	-	22704	0%	2270.4	0	0	-	2270.4





ZONE-3, WARD-Dundaheada(27)

Sr. No	Mohalla_Name	Govt_Plot Id	Owner_Name	Father_Name & Husband_Name	Road Name	Mobile Number	Occupancy Status	Plot Area	Total Area On Ground Floor	Total Rented Residential Builtup Area	Total Self Residential Builtup Area	House Type	Road Width	Construction Year	House Number	House Category	Rate Multiplier	Construction Status	Survey Start Date	Old Property Tax Id	Total Builtup Area	Gis_Map_Parcels_Id	Property Label	Old Arv	New Arv	Arv_Difference	Property Tax(10%)	Water Tax	Sewerage Tax	Old Tax	New Tax
1753	Crossing Republic	10/41	Vishal Jawa	OM PAR KASH JAWA	Crossing Republic Vijay Nagar Ghaziaba	9999444436	Self Occupied	1720	1720	0	1720	Pakka	TwelveT o24	2005	10/41	Residential		Constructed	2021-11-22	N/A	1720	2893A16	01-007	-	22704	0%	2270.4	0	0	-	2270.4
1754	Crossing Republic	10/42	Rupam Bhatnagar P.K Bhatnagar	B.M .L BHA	Crossing Republic Vijay Nagar Ghaziaba d	9457388797	Self Occupied	1720	1720	0	1720	Pakka	TwelveT o24	2005	10/42	Residential		Constructed	2021-11-22	N/A	1720	2893A16	01-008	-	22704	0%	2270.4	0	0	-	2270.4
1755	Crossing Republic	10/35	N/A		Crossing Republic Vijay Nagar		Self Occupied	1720	1720	0	1720	Pakka	TwelveT o24	2005	10/35	Residential		Constructed	2021-11-22	N/A	1720	2893A16	02-001	-	22704	0%	2270.4	0	0	-	2270.4





ZONE-3, WARD-Dundaheada(27)

Sr. No	Mohalla_Name	Govt_Plot_Id	Owner_Name	Father_Name & Husband_Name	Road Name	Mobile Number	Occupancy Status	Plot Area	Total Area On Ground Floor	Total Rented Residential Builtup Area	Total Self Residential Builtup Area	House Type	Road Width	Construction Year	House Number	House Category	Rate Multiplier	Construction Status	Survey Start Date	Old Property Tax Id	Total Built Up Area	Gis_Map_Parcels_Id	Property Label	Old Arv	New Arv	Arv_Difference	Property Tax(10%)	Water Tax	Sewerage Tax	Old Tax	New Tax
1756	Crossing Republic	10/36	N/A		Crossing Republic Vijay Nagar		Self Occupied	1720	1720	0	1720	Pakka	TwelveT o24	2005	10/36	Residential		Constructed	2021-11-22	N/A	1720	2893A16	02-002	-	22704	0%	2270.4	0	0	-	2270.4
1757	Crossing Republic	10/37	N/A		Crossing Republic Vijay Nagar		Self Occupied	1720	1720	0	1720	Pakka	TwelveT o24	2005	10/37	Residential		Constructed	2021-11-22	N/A	1720	2893A16	02-003	-	22704	0%	2270.4	0	0	-	2270.4
1758	Crossing Republic	10/38	N/A		Crossing Republic Vijay Nagar		Self Occupied	1720	1720	0	1720	Pakka	TwelveT o24	2005	10/38	Residential		Constructed	2021-11-22	N/A	1720	2893A16	02-004	-	22704	0%	2270.4	0	0	-	2270.4
1759	Crossing Republic	10/39	N/A		Crossing Republic Vijay Nagar		Rented	1720	1720	1720	0	Pakka	TwelveT o24	2005	10/39	Residential		Constructed	2021-11-22	N/A	1720	2893A16	02-005	-	25542	0%	2554.2	0	0	-	2554.2





ZONE-3, WARD-Dundaheada(27)

Sr. No	Mohalla_Nam e	Govt_Plot Id	Owner_Nam e	Fath er_Nam e & Hus band_Nam e	Road Nam e	Mobile_Nu mber	Occ upan cy_Sta tus	Plot_Are a	Total_Are a_On_G round_Floor	Total_Rent ed_Resid ential_Built up_Are a	Total_Self_Resid ential_Built up_Are a	Hou se_Typ e	Roa d_Wid th	Constru ction_Y ear	House _Numb er	Hou se_Cat egor y	Rat e_Mul tipl ier	Con stru ctio n_Sta tus	Surv ey_Sta rt_D ate	Old _Pr ope rty_Ta x_I d	Total_Built_ Up_Are a	Gis_Ma p_Par cel_Id	Prop erty _Lab el	Old_Ar v	New_Ar v	Arv_Diff erence	Property Tax(10%)	Wat er_T ax	Sew erag e_T ax	Old_T ax	New_T ax
1760	Cross ing Repu blic	10/40	Giris h Kum ar Awasthi	ram pras ad Awasthi	Cross ing Repu blic Vijay Nagar Ghaz	9717367993	Self Occ upie d	1720	1720	0	1720	Pak ka	TwelveT o24	2005	10/40	Resi dent ial		Con stru cted	2021-11-22	N/A	1720	2893A16	02-006	-	22704	0%	2270.4	0	0	-	2270.4
1761	Cross ing Repu blic	10/41	N/A		Cross ing Repu blic Vijay Nagar		Self Occ upie d	1720	1720	0	1720	Pak ka	TwelveT o24	2005	10/41	Resi dent ial		Con stru cted	2021-11-22	N/A	1720	2893A16	02-007	-	22704	0%	2270.4	0	0	-	2270.4
1762	Cross ing Repu blic	10/42	Vikas Shar ma	mah end ra shar ma	Cross ing Repu blic Vijay Nagar	9899006507	Self Occ upie d	1720	1720	0	1720	Pak ka	TwelveT o24	2005	10/42	Resi dent ial		Con stru cted	2021-11-22	N/A	1720	2893A16	02-008	-	22704	0%	2270.4	0	0	-	2270.4
1763	Cross ing Repu blic	10/35	Pras hant Gupta	ravi ndr a gupta	Cross ing Repu blic Vijay Nagar	8826327097	Self Occ upie d	1720	1720	0	1720	Pak ka	TwelveT o24	2005	10/35	Resi dent ial		Con stru cted	2021-11-22	N/A	1720	2893A16	03-001	-	22704	0%	2270.4	0	0	-	2270.4





ZONE-3, WARD-Dundaheada(27)

Sr. No	Mohalla_Nam e	Govt_Plot Id	Owner_Nam e	Father_Nam e & Hus band_Nam e	Road Nam e	Mobile_Nu mber	Occu pancy_Statu s	Plot_Are a	Total_Are a_On_G round_Floor	Total_Rented_Resid ential_Builtup_Are a	Total_Self_Resid ential_Built up_Are a	Hou se_Typ e	Roa d_Wid th	Constru ction_Y ear	House _Numb er	Hou se_Cat egor y	Rat e_Mul tiplie r	Con stru ction_Statu s	Surv ey_Star t_D ate	Old _Pr ope rty_Tax _Id	Total_Built_ Up_Are a	Gis_Ma p_Parc el_Id	Prop erty_Lab el	Old_Arv	New_Arv	Arv_Diff erence	Property Tax(10%)	Wat er_T ax	Sew erag e_T ax	Old_T ax	New_T ax
1764	Cross ing Repu blic	10/36	N/A		Cross ing Repu blic Vijay Nagar		Self Occ upie d	1720	1720	0	1720	Pak ka	TwelveT o24	2005	10/36	Resi dent ial		Con stru cted	2021-11-22	N/A	1720	2893A16	03-002	-	22704	0%	2270.4	0	0	-	2270.4
1765	Cross ing Repu blic	10/37	Praveen Singh	dp Singh	Cross ing Repu blic Vijay Nagar	9560096454	Self Occ upie d	1720	1720	0	1720	Pak ka	TwelveT o24	2005	10/37	Resi dent ial		Con stru cted	2021-11-22	N/A	1720	2893A16	03-003	-	22704	0%	2270.4	0	0	-	2270.4
1766	Cross ing Repu blic	10/38	Mohit Singh	vijay kumar Singh	Cross ing Repu blic Vijay Nagar Ghaz	9711294123	Self Occ upie d	1720	1720	0	1720	Pak ka	TwelveT o24	2005	10/38	Resi dent ial		Con stru cted	2021-11-22	N/A	1720	2893A16	03-004	-	22704	0%	2270.4	0	0	-	2270.4
1767	Cross ing Repu blic	10/39	Lalit		Cross ing Repu blic Vijay Nagar		Ren ted	1720	1720	1720	0	Pak ka	TwelveT o24	2005	10/39	Resi dent ial		Con stru cted	2021-11-22	N/A	1720	2893A16	03-005	-	25542	0%	2554.2	0	0	-	2554.2

ZONE-3, WARD-Dundaheada(27)

Sr. No	Mohalla_Nam e	Govt_Plot Id	Owner_Nam e	Father_Nam e & Husb and_Nam e	Road Nam e	Mobile_Nu mber	Occu pancy_Statu s	Plot_Are a	Total_Are a_On_G round_Floor	Total_Rented_Resid ential_Builtup_Are a	Total_Self_Resid ential_Built up_Are a	Hou se_Typ e	Roa d_Wid th	Constru ction_Y ear	House _Numb er	Hou se_Cat egor y	Rat e_Multi plier	Con stru ction_Statu s	Surv ey_Star t_D ate	Old _Pr ope rty_Tax _Id	Total_Built_ Up_Are a	Gis_Ma p_Parc el_Id	Prop erty_Lab el	Old_Ar v	New_Ar v	Arv_Diff erence	Property Tax(10%)	Wat er_T ax	Sew erag e_T ax	Old_T ax	New_T ax
1768	Cross ing Repu blic	10/40	N/A		Cross ing Repu blic Vijay Naga r		Self Occu pie d	1720	1720	0	1720	Pak ka	TwelveT o24	2005	10/40	Resi dent ial		Con stru cted	2021-11-22	N/A	1720	2893A16	03-006	-	22704	0%	2270.4	0	0	-	2270.4
1769	Cross ing Repu blic	10/41	N/A		Cross ing Repu blic Vijay Naga r		Self Occu pie d	1720	1720	0	1720	Pak ka	TwelveT o24	2005	10/41	Resi dent ial		Con stru cted	2021-11-22	N/A	1720	2893A16	03-007	-	22704	0%	2270.4	0	0	-	2270.4
1770	Cross ing Repu blic	10/42	N/A		Cross ing Repu blic Vijay Naga r		Self Occu pie d	1720	1720	0	1720	Pak ka	TwelveT o24	2005	10/42	Resi dent ial		Con stru cted	2021-11-22	N/A	1720	2893A16	03-008	-	22704	0%	2270.4	0	0	-	2270.4
1771	Cross ing Repu blic	10/35	Rite sh Chaudh ary		Cross ing Repu blic Vijay Naga r		Self Occu pie d	1720	1720	0	1720	Pak ka	TwelveT o24	2005	10/35	Resi dent ial		Con stru cted	2021-11-22	N/A	1720	2893A16	04-001	-	22704	0%	2270.4	0	0	-	2270.4





ZONE-3, WARD-Dundaheada(27)

Sr. No	Mohalla_Name	Govt_Plot_Id	Owner_Name	Father_Name & Husband_Name	Road Name	Mobile Number	Occupancy Status	Plot Area	Total Area On Ground Floor	Total Rented Residential Builtup Area	Total Self Residential Builtup Area	House Type	Road Width	Construction Year	House Number	House Category	Rate Multiplier	Construction Status	Survey Start Date	Old Property Tax Id	Total Built Up Area	Gis_Map_Parcels_Id	Property Label	Old Arv	New Arv	Arv_Difference	Property Tax(10%)	Water Tax	Sewerage Tax	Old Tax	New Tax
1772	Crossing Republic	10/36	Mit hun Sharma	pramod sharma	Crossing Republic Vijay Nagar	9810776712	Self Occupied	1720	1720	0	1720	Pakka	TwelveT o24	2005	10/36	Residential		Constructed	2021-11-22	N/A	1720	2893A16	04-002	-	22704	0%	2270.4	0	0	-	2270.4
1773	Crossing Republic	10/37	Gulshan Kholia	kalyansingh kholia	Crossing Republic Vijay Nagar Ghaz	9837626833	Self Occupied	1720	1720	0	1720	Pakka	TwelveT o24	2005	10/37	Residential		Constructed	2021-11-22	N/A	1720	2893A16	04-003	-	22704	0%	2270.4	0	0	-	2270.4
1774	Crossing Republic	10/38	See ma		Crossing Republic Vijay Nagar		Rented	1720	1720	1720	0	Pakka	TwelveT o24	2005	10/38	Residential		Constructed	2021-11-22	N/A	1720	2893A16	04-004	-	25542	0%	2554.2	0	0	-	2554.2
1775	Crossing Republic	10/39	N/A		Crossing Republic Vijay Nagar		Self Occupied	1720	1720	0	1720	Pakka	TwelveT o24	2005	10/39	Residential		Constructed	2021-11-22	N/A	1720	2893A16	04-005	-	22704	0%	2270.4	0	0	-	2270.4





ZONE-3, WARD-Dundaheada(27)

Sr. No	Mohalla_Name	Govt_Plot_Id	Owner_Name	Father_Name & Husband_Name	Road Name	Mobile Number	Occupancy Status	Plot Area	Total Area On Ground	Total Rented Residential Builtup Area	Total Self Residential Builtup Area	House Type	Road Width	Construction Year	House Number	House Category	Rate Multiplier	Construction Status	Survey Start Date	Old Property Tax Id	Total Builtup Area	Gis_Map_Parcels_Id	Property Label	Old Arv	New Arv	Arv_Difference	Property Tax(10%)	Water Tax	Sewerage Tax	Old Tax	New Tax
1776	Crossing Republic	10/40	Swadesh Gautam		Crossing Republic Vijay Nagar		Rented	1720	1720	1720	0	Pakka	TwelveT o24	2005	10/40	Residential		Constructed	2021-11-22	N/A	1720	2893A16	04-006	-	25542	0%	2554.2	0	0	-	2554.2
1777	Crossing Republic	10/41	N/A		Crossing Republic Vijay Nagar		Self Occupied	1720	1720	0	1720	Pakka	TwelveT o24	2005	10/41	Residential		Constructed	2021-11-22	N/A	1720	2893A16	04-007	-	22704	0%	2270.4	0	0	-	2270.4
1778	Crossing Republic	10/42	N/A		Crossing Republic Vijay Nagar		Self Occupied	1720	1720	0	1720	Pakka	TwelveT o24	2005	10/42	Residential		Constructed	2021-11-22	N/A	1720	2893A16	04-008	-	22704	0%	2270.4	0	0	-	2270.4
1779	Crossing Republic	10/35	N/A		Crossing Republic Vijay Nagar		Self Occupied	1720	1720	0	1720	Pakka	TwelveT o24	2005	10/35	Residential		Constructed	2021-11-22	N/A	1720	2893A16	05-001	-	22704	0%	2270.4	0	0	-	2270.4





ZONE-3, WARD-Dundaheada(27)

Sr. No	Mohalla_Nam e	Gov t_Pl ot Id	Owner _Name	Fath er_ Name & Hus band_ Name	Road Name	Mobile_ Nu mber	Occ upancy _Stat us	Plot_ Area	Total_ Area_ On_ G round_ Floor	Total_ Rented_ Resid ential_ Builtup_ Area	Total_ Self_ Resid ential_ Built up_ Area	Hou se_ Typ e	Roa d_ Wid th	Constru ction_ Year	House _Numb er	Hou se_ Cat egor y	Rat e_ Multipl ier	Con stru ction_ Stat us	Surv ey_ Start_ Date	Old _Pr ope rty_ Tax_ Id	Total_ Built_ Up_ Area	Gis_ Ma p_ Parc el_ Id	Prop erty _Lab el	Old_ Ar v	New_ Arv	Arv_ Diff erence	Property Tax(10%)	Wat er_ Tax	Sew erag e_ Tax	Old_ Tax	New_ Tax
1780	Cross ing Republic	10/36	N/A		Cross ing Republic Vijay Nagar		Rented	1720	1720	1720	0	Pak ka	TwelveT o24	2005	10/36	Resid ential		Constru cted	2021-11-22	N/A	1720	2893A16	05-002	-	25542	0%	2554.2	0	0	-	2554.2
1781	Cross ing Republic	10/37	N/A		Cross ing Republic Vijay Nagar		Self Occupie d	1720	1720	0	1720	Pak ka	TwelveT o24	2005	10/37	Resid ential		Constru cted	2021-11-22	N/A	1720	2893A16	05-003	-	22704	0%	2270.4	0	0	-	2270.4
1782	Cross ing Republic	10/38	N/A		Cross ing Republic Vijay Nagar		Rented	1720	1720	1720	0	Pak ka	TwelveT o24	2005	10/38	Resid ential		Constru cted	2021-11-22	N/A	1720	2893A16	05-004	-	25542	0%	2554.2	0	0	-	2554.2
1783	Cross ing Republic	10/39	N/A		Cross ing Republic Vijay Nagar		Self Occupie d	1720	1720	0	1720	Pak ka	TwelveT o24	2005	10/39	Resid ential		Constru cted	2021-11-22	N/A	1720	2893A16	05-005	-	22704	0%	2270.4	0	0	-	2270.4





ZONE-3, WARD-Dundaheada(27)

Sr. No	Mohalla_Name	Govt_Plot_Id	Owner_Name	Father_Name & Husband_Name	Road Name	Mobile Number	Occupancy Status	Plot Area	Total Area On Ground	Total Rented Residential Builtup Area	Total Self Residential Builtup Area	House Type	Road Width	Construction Year	House Number	House Category	Rate Multiplier	Construction Status	Survey Start Date	Old Property Tax Id	Total Builtup Area	Gis_Map_Parcels_Id	Property Label	Old Arv	New Arv	Arv_Difference	Property Tax(10%)	Water Tax	Sewerage Tax	Old Tax	New Tax
1784	Crossing Republic	10/40	Nadan Saigal		Crossing Republic Vijay Nagar		Self Occupied	1720	1720	0	1720	Pakka	TwelveT o24	2005	10/40	Residential		Constructed	2021-11-22	N/A	1720	2893A16	05-006	-	22704	0%	2270.4	0	0	-	2270.4
1785	Crossing Republic	10/41	Parul Agarwal		Crossing Republic Vijay Nagar		Rented	1720	1720	1720	0	Pakka	TwelveT o24	2005	10/41	Residential		Constructed	2021-11-22	N/A	1720	2893A16	05-007	-	25542	0%	2554.2	0	0	-	2554.2
1786	Crossing Republic	10/42	N/A		Crossing Republic Vijay Nagar		Self Occupied	1720	1720	0	1720	Pakka	TwelveT o24	2005	10/42	Residential		Constructed	2021-11-22	N/A	1720	2893A16	05-008	-	22704	0%	2270.4	0	0	-	2270.4
1787	Crossing Republic	10/35	N/A		Crossing Republic Vijay Nagar		Self Occupied	1720	1720	0	1720	Pakka	TwelveT o24	2005	10/35	Residential		Constructed	2021-11-22	N/A	1720	2893A16	06-001	-	22704	0%	2270.4	0	0	-	2270.4





ZONE-3, WARD-Dundaheada(27)

Sr. No	Mohalla_Name	Govt_Plot_Id	Owner_Name	Father_Name & Husband_Name	Road Name	Mobile Number	Occupancy Status	Plot Area	Total Area On Ground Floor	Total Rented Residential Builtup Area	Total Self Residential Builtup Area	House Type	Road Width	Construction Year	House Number	House Category	Rate Multiplier	Construction Status	Survey Start Date	Old Property Tax Id	Total Built Up Area	Gis_Map_Parcels_Id	Property Label	Old Arv	New Arv	Arv_Difference	Property Tax(10%)	Water Tax	Sewerage Tax	Old Tax	New Tax
1788	Crossing Republic	10/36	Dev Rishi Vashista	Vishal Vashista	Crossing Republic Vijay Nagar Ghaz	7830003656	Self Occupied	1720	1720	0	1720	Pakka	TwelveT o24	2005	10/36	Residential		Constructed	2021-11-22	N/A	1720	2893A16	06-002	-	22704	0%	2270.4	0	0	-	2270.4
1789	Crossing Republic	10/37	Jaisal		Crossing Republic Vijay Nagar		Self Occupied	1750	1750	0	1750	Pakka	TwelveT o24	2005	10/37	Residential		Constructed	2021-11-22	N/A	1750	2893A16	06-003	-	23100	0%	2310	0	0	-	2310
1790	Crossing Republic	10/38	Indu Mohit		Crossing Republic Vijay Nagar		Self Occupied	1720	1720	0	1720	Pakka	TwelveT o24	2005	10/38	Residential		Constructed	2021-11-22	N/A	1720	2893A16	06-004	-	22704	0%	2270.4	0	0	-	2270.4
1791	Crossing Republic	10/39	Kiran Saxena		Crossing Republic Vijay Nagar		Rented	1720	1720	1720	0	Pakka	TwelveT o24	2005	10/39	Residential		Constructed	2021-11-22	N/A	1720	2893A16	06-005	-	25542	0%	2554.2	0	0	-	2554.2





ZONE-3, WARD-Dundaheada(27)

Sr. No	Mohalla_Name	Govt_Plot Id	Owner_Name	Father_Name & Husband_Name	Road Name	Mobile Number	Occupancy Status	Plot Area	Total Area On Ground Floor	Total Rented Residential Builtup Area	Total Self Residential Builtup Area	House Type	Road Width	Construction Year	House Number	House Category	Rate Multiplier	Construction Status	Survey Start Date	Old Property Tax Id	Total Builtup Area	Gis_Map_Parcels_Id	Property Label	Old Arv	New Arv	Arv_Difference	Property Tax(10%)	Water Tax	Sewerage Tax	Old Tax	New Tax
1792	Crossing Republic	10/40	Ranurajput	narendra Gupta	Crossing Republic Vijay Nagar	7838031182	Self Occupied	1720	1720	0	1720	Pakka	TwelveT o24	2005	10/40	Residential		Constructed	2021-11-22	N/A	1720	2893A16	06-006	-	22704	0%	2270.4	0	0	-	2270.4
1793	Crossing Republic	10/41	N/A		Crossing Republic Vijay Nagar		Self Occupied	1720	1720	0	1720	Pakka	TwelveT o24	2005	10/41	Residential		Constructed	2021-11-22	N/A	1720	2893A16	06-007	-	22704	0%	2270.4	0	0	-	2270.4
1794	Crossing Republic	10/42	Sadhna Dixit Kumar	Arun Kumar	Crossing Republic Vijay Nagar Ghaziabad	9953985594	Self Occupied	1720	1720	0	1720	Pakka	TwelveT o24	2005	10/42	Residential		Constructed	2021-11-22	N/A	1720	2893A16	06-008	-	22704	0%	2270.4	0	0	-	2270.4

ZONE-3, WARD-Dundaheada(27)

Sr. No	Mohalla_Name	Govt_Plot_Id	Owner_Name	Father_Name & Husband_Name	Road Name	Mobile Number	Occupancy Status	Plot Area	Total Area On Ground	Total Rented Residential Builtup Area	Total Self Residential Builtup Area	House Type	Road Width	Construction Year	House Number	House Category	Rate Multiplier	Construction Status	Survey Start Date	Old Property Tax Id	Total Builtup Area	Gis_Map_Parcels_Id	Property Label	Old Arv	New Arv	Arv_Difference	Property Tax(10%)	Water Tax	Sewerage Tax	Old Tax	New Tax
1795	Crossing Republic	10/35	Manish Gupta	Rajkishor Gupta	Crossing Republic Vijay Nagar	9582457398	Self Occupied	1720	1720	0	1720	Pakka	TwelveT o24	2005	10/35	Residential		Constructed	2021-11-22	N/A	1720	2893A16	07-001	-	22704	0%	2270.4	0	0	-	2270.4
1796	Crossing Republic	10/36	Yash Malhotra	Raj Kumar Malhotra	Crossing Republic Vijay Nagar	9899445618	Self Occupied	1720	1720	0	1720	Pakka	TwelveT o24	2005	10/36	Residential		Constructed	2021-11-22	N/A	1720	2893A16	07-002	-	22704	0%	2270.4	0	0	-	2270.4
1797	Crossing Republic	10/37	N/A		Crossing Republic Vijay Nagar		Self Occupied	1720	1720	0	1720	Pakka	TwelveT o24	2005	10/37	Residential		Constructed	2021-11-22	N/A	1720	2893A16	07-003	-	22704	0%	2270.4	0	0	-	2270.4
1798	Crossing Republic	10/38	N/A		Crossing Republic Vijay Nagar		Self Occupied	1720	1720	0	1720	Pakka	TwelveT o24	2005	10/38	Residential		Constructed	2021-11-22	N/A	1720	2893A16	07-004	-	22704	0%	2270.4	0	0	-	2270.4





ZONE-3, WARD-Dundaheada(27)

Sr. No	Mohalla_Name	Govt_Plot_Id	Owner_Name	Father_Name & Husband_Name	Road Name	Mobile Number	Occupancy Status	Plot Area	Total Area On Ground Floor	Total Rented Residential Builtup Area	Total Self Residential Builtup Area	House Type	Road Width	Construction Year	House Number	House Category	Rate Multiplier	Construction Status	Survey Start Date	Old Property Tax Id	Total Built Up Area	Gis_Map_Parcels_Id	Property Label	Old Arv	New Arv	Arv_Difference	Property Tax(10%)	Water Tax	Sewerage Tax	Old Tax	New Tax
1799	Crossing Republic	10/39	Monika Johari	Hitesh Mathur	Crossing Republic Vijay Nagar	8586801360	Self Occupied	1720	1720	0	1720	Pakka	TwelveT o24	2005	10/39	Residential		Constructed	2021-11-22	N/A	1720	2893A16	07-005	-	22704	0%	2270.4	0	0	-	2270.4
1800	Crossing Republic	10/40	N/A		Crossing Republic Vijay Nagar		Self Occupied	1720	1720	0	1720	Pakka	TwelveT o24	2005	10/40	Residential		Constructed	2021-11-22	N/A	1720	2893A16	07-006	-	22704	0%	2270.4	0	0	-	2270.4
1801	Crossing Republic	10/41	Manohar Kunj		Crossing Republic Vijay Nagar		Self Occupied	1720	1720	0	1720	Pakka	TwelveT o24	2005	10/41	Residential		Constructed	2021-11-22	N/A	1720	2893A16	07-007	-	22704	0%	2270.4	0	0	-	2270.4
1802	Crossing Republic	10/42	Abhijat Varsaney	Anil Kant varshney	Crossing Republic Vijay Nagar Ghaz	9716502831	Self Occupied	1720	1720	0	1720	Pakka	TwelveT o24	2005	10/42	Residential		Constructed	2021-11-22	N/A	1720	2893A16	07-008	-	22704	0%	2270.4	0	0	-	2270.4





ZONE-3, WARD-Dundaheada(27)

Sr. No	Mohalla_Name	Govt_Plot_Id	Owner_Name	Father_Name & Husband_Name	Road Name	Mobile Number	Occupancy Status	Plot Area	Total Area On Ground Floor	Total Rented Residential Builtup Area	Total Self Residential Builtup Area	House Type	Road Width	Construction Year	House Number	House Category	Rate Multiplier	Construction Status	Survey Start Date	Old Property Tax Id	Total Builtup Area	Gis_Map_Parcels_Id	Property Label	Old Arv	New Arv	Arv_Difference	Property Tax(10%)	Water Tax	Sewerage Tax	Old Tax	New Tax
1803	Crossing Republic	10/35	Anjali		Crossing Republic Vijay Nagar		Self Occupied	1720	1720	0	1720	Pakka	TwelveT o24	2005	10/35	Residential		Constructed	2021-11-22	N/A	1720	2893A16	08-001	-	22704	0%	2270.4	0	0	-	2270.4
1804	Crossing Republic	10/36	N/A		Crossing Republic Vijay Nagar		Rented	1720	1720	1720	0	Pakka	TwelveT o24	2005	10/36	Residential		Constructed	2021-11-22	N/A	1720	2893A16	08-002	-	25542	0%	2554.2	0	0	-	2554.2
1805	Crossing Republic	10/38	Aprava Prakash		Crossing Republic Vijay Nagar		Rented	1720	1720	1720	0	Pakka	TwelveT o24	2005	10/38	Residential		Constructed	2021-11-22	N/A	1720	2893A16	08-003	-	25542	0%	2554.2	0	0	-	2554.2





ZONE-3, WARD-Dundaheada(27)

Sr. No	Mohalla_Name	Govt_Plot Id	Owner_Name	Father_Name & Husband_Name	Road Name	Mobile Number	Occupancy Status	Plot Area	Total Area On Ground Floor	Total Rented Residential Builtup Area	Total Self Residential Builtup Area	House Type	Road Width	Construction Year	House Number	House Category	Rate Multiplier	Construction Status	Survey Start Date	Old Property Tax Id	Total Built Up Area	Gis_Map_Parcels_Id	Property Label	Old Arv	New Arv	Arv_Difference	Property Tax(10%)	Water Tax	Sewerage Tax	Old Tax	New Tax
1806	Crossing Republic	10/37	Satya Prakash	santosh kumar Srivastava	Crossing Republic Vijay Nagar Ghaziabad	9650387234	Self Occupied	1720	1720	0	1720	Pakka	TwelveT o24	2005	10/37	Residential		Constructed	2021-11-22	N/A	1720	2893A16	08-004	-	22704	0%	2270.4	0	0	-	2270.4
1807	Crossing Republic	10/39	Jagbir Singh Royala	mukhtiyar Singh	Crossing Republic Vijay Nagar	9350727244	Self Occupied	1720	1720	0	1720	Pakka	TwelveT o24	2005	10/39	Residential		Constructed	2021-11-22	N/A	1720	2893A16	08-005	-	22704	0%	2270.4	0	0	-	2270.4
1808	Crossing Republic	10/40	N/A		Crossing Republic Vijay Nagar		Self Occupied	1720	1720	0	1720	Pakka	TwelveT o24	2005	10/40	Residential		Constructed	2021-11-22	N/A	1720	2893A16	08-006	-	22704	0%	2270.4	0	0	-	2270.4





ZONE-3, WARD-Dundaheada(27)

Sr. No	Mohalla_Name	Govt_Plot Id	Owner_Name	Father_Name & Husband_Name	Road Name	Mobile_Number	Occupancy_Status	Plot_Area	Total_Area_On_Ground_Floor	Total_Rented_Residential_Builtup_Area	Total_Self_Residential_Builtup_Area	House_Type	Road_Width	Construction_Year	House_Number	House_Category	Rate_Multiplier	Construction_Status	Survey_Start_Date	Old_Property_Tax_Id	Total_Builtup_Area	Gis_Map_Parcel_Id	Property_Label	Old_Arv	New_Arv	Arv_Difference	Property_Tax(10%)	Water_Tax	Sewerage_Tax	Old_Tax	New_Tax
1809	Crossing Republic	10/41	Paradi Pat Khare		Crossing Republic Vijay Nagar Ghaz		Self Occupied	1720	1720	0	1720	Pakka	TwelveT o24	2005	10/41	Residential		Constructed	2021-11-22	N/A	1720	2893A16	08-007	-	22704	0%	2270.4	0	0	-	2270.4
1810	Crossing Republic	10/42	Swati Mehra Saurabh Mehra	Vimalnaryan Mehra	Crossing Republic Vijay Nagar Ghaziabad	9717666800	Self Occupied	1720	1720	0	1720	Pakka	TwelveT o24	2005	10/42	Residential		Constructed	2021-11-22	N/A	1720	2893A16	08-008	-	22704	0%	2270.4	0	0	-	2270.4
1811	Crossing Republic	aroc on golf ville tower	Hem Singh		Crossing Republic Vijay Nagar Ghaziabad		Rented	1720	1720	1720	0	Pakka	TwelveT o24	2005	10/10135	Residential		Constructed	2021-11-22	N/A	1720	2893A16	09-001	-	25542	0%	2554.2	0	0	-	2554.2





ZONE-3, WARD-Dundaheada(27)

Sr. No	Mohalla_Name	Govt_Plot Id	Owner_Name	Father_Name & Husband_Name	Road Name	Mobile Number	Occupancy Status	Plot Area	Total Area On Ground Floor	Total Rented Residential Builtup Area	Total Self Residential Builtup Area	House Type	Road Width	Construction Year	House Number	House Category	Rate Multiplier	Construction Status	Survey Start Date	Old Property Tax Id	Total Builtup Area	Gis_Map_Parcels_Id	Property Label	Old Arv	New Arv	Arv_Difference	Property Tax(10%)	Water Tax	Sewerage Tax	Old Tax	New Tax
1812	Crossing Republic	aroc on golf ville tower	N/A		Crossing Republic Vijay Nagar Ghaziabad		Self Occupied	1720	1720	0	1720	Pakka	TwelveT o24	2005	10/10136	Residential		Constructed	2021-11-22	N/A	1720	2893A16	09-002	-	22704	0%	2270.4	0	0	-	2270.4
1813	Crossing Republic	aroc on golf ville tower	Basant Kumar	suresh prasad Choudhary	Crossing Republic Vijay Nagar Ghaziabad	9891816717	Self Occupied	1720	1720	0	1720	Pakka	TwelveT o24	2005	10/10137	Residential		Constructed	2021-11-22	N/A	1720	2893A16	09-003	-	22704	0%	2270.4	0	0	-	2270.4
1814	Crossing Republic	aroc on golf ville tower	Salgotra		Crossing Republic Vijay Nagar Ghaziabad		Self Occupied	1720	1720	0	1720	Pakka	TwelveT o24	2005	10/10138	Residential		Constructed	2021-11-22	N/A	1720	2893A16	09-004	-	22704	0%	2270.4	0	0	-	2270.4





ZONE-3, WARD-Dundaheada(27)

Sr. No	Mohalla_Name	Govt_Plot Id	Owner_Name	Father_Name & Husband_Name	Road Name	Mobile Number	Occupancy Status	Plot Area	Total Area On Ground Floor	Total Rented Residential Builtup Area	Total Self Residential Builtup Area	House Type	Road Width	Construction Year	House Number	House Category	Rate Multiplier	Construction Status	Survey Start Date	Old Property Tax Id	Total Builtup Area	Gis_Map_Parcel_Id	Property Label	Old Arv	New Arv	Arv_Difference	Property Tax(10%)	Water Tax	Sewerage Tax	Old Tax	New Tax
1815	Crossing Republic	aroc on golf ville tower	Ragini Srivastava		Crossing Republic Vijay Nagar Ghaziabad		Rented	1720	1720	1720	0	Pakka	TwelveT o24	2005	10/10139	Residential		Constructed	2021-11-22	N/A	1720	2893A16	09-005	-	25542	0%	2554.2	0	0	-	2554.2
1816	Crossing Republic	aroc on golf ville tower	N/A		Crossing Republic Vijay Nagar Ghaziabad		Self Occupied	1720	1720	0	1720	Pakka	TwelveT o24	2005	10/10140	Residential		Constructed	2021-11-22	N/A	1720	2893A16	09-006	-	22704	0%	2270.4	0	0	-	2270.4
1817	Crossing Republic	aroc on golf ville tower	N/A		Crossing Republic Vijay Nagar Ghaziabad		Self Occupied	1720	1720	0	1720	Pakka	TwelveT o24	2005	10/10141	Residential		Constructed	2021-11-22	N/A	1720	2893A16	09-007	-	22704	0%	2270.4	0	0	-	2270.4





ZONE-3, WARD-Dundaheada(27)

Sr. No	Mohalla_Name	Govt_Plot Id	Owner_Name	Father_Name & Husband_Name	Road Name	Mobile Number	Occupancy Status	Plot Area	Total Area On Ground Floor	Total Rented Residential Builtup Area	Total Self Residential Builtup Area	House Type	Road Width	Construction Year	House Number	House Category	Rate Multiplier	Construction Status	Survey Start Date	Old Property Tax Id	Total Builtup Area	Gis_Map_Parcel_Id	Property Label	Old Arv	New Arv	Arv_Difference	Property Tax(10%)	Water Tax	Sewerage Tax	Old Tax	New Tax
1818	Crossing Republic	aroc on golf ville tower	N/A		Crossing Republic Vijay Nagar Ghaziabad		Self Occupied	1720	1720	0	1720	Pakka	TwelveT o24	2005	10/10142	Residential		Constructed	2021-11-22	N/A	1720	2893A16	09-008	-	22704	0%	2270.4	0	0	-	2270.4
1819	Crossing Republic	aroc on golf ville tower	Usha Srivastava	Randhir Kumar	Crossing Republic Vijay Nagar Ghaziabad		Self Occupied	1720	1720	0	1720	Pakka	TwelveT o24	2005	11141	Residential		Constructed	2021-11-22	N/A	1720	2893A16	10-001	-	22704	0%	2270.4	0	0	-	2270.4
1820	Crossing Republic	aroc on golf ville tower	Richa	Amit	Crossing Republic Vijay Nagar Ghaziabad		Self Occupied	1720	1720	0	1720	Pakka	TwelveT o24	2005	11142	Residential		Constructed	2021-11-22	N/A	1720	2893A16	10-002	-	22704	0%	2270.4	0	0	-	2270.4





ZONE-3, WARD-Dundaheada(27)

Sr. No	Mohalla_Name	Govt_Plot Id	Owner_Name	Father_Name & Husband_Name	Road Name	Mobile Number	Occupancy Status	Plot Area	Total Area On Ground Floor	Total Rented Residential Builtup Area	Total Self Residential Builtup Area	House Type	Road Width	Construction Year	House Number	House Category	Rate Multiplier	Construction Status	Survey Start Date	Old Property Tax Id	Total Builtup Area	Gis_Map_Parcel_Id	Property Label	Old Arv	New Arv	Arv_Difference	Property Tax(10%)	Water Tax	Sewerage Tax	Old Tax	New Tax
1821	Crossing Republic	aroc on golf viller tower	Varun Ahlawat	Rakesh Kumar Ahlawat	Crossing Republic Vijay Nagar Ghaziabad	9582214243	Self Occupied	1720	1720	0	1720	Pakka	TwelveT o24	2005	11/1140	Residential		Constructed	2021-11-22	N/A	1720	2893A16	10-003	-	22704	0%	2270.4	0	0	-	2270.4
1822	Crossing Republic	aroc on golf viller tower	N/A		Crossing Republic Vijay Nagar Ghaziabad		Self Occupied	1720	1720	0	1720	Pakka	TwelveT o24	2005	11139	Residential		Constructed	2021-11-22	N/A	1720	2893A16	10-004	-	22704	0%	2270.4	0	0	-	2270.4
1823	Crossing Republic	aroc on golf viller tower	N/A		Crossing Republic Vijay Nagar Ghaziabad		Self Occupied	1720	1720	0	1720	Pakka	TwelveT o24	2005	11138	Residential		Constructed	2021-11-22	N/A	1720	2893A16	10-005	-	22704	0%	2270.4	0	0	-	2270.4





ZONE-3, WARD-Dundaheada(27)

Sr. No	Mohalla_Name	Govt_Plot Id	Owner_Name	Father_Name & Husband_Name	Road Name	Mobile Number	Occupancy Status	Plot Area	Total Area On Ground Floor	Total Rented Residential Builtup Area	Total Self Residential Builtup Area	House Type	Road Width	Construction Year	House Number	House Category	Rate Multiplier	Construction Status	Survey Start Date	Old Property Tax Id	Total Built Up Area	Gis_Map_Parcels_Id	Property Label	Old Arv	New Arv	Arv_Difference	Property Tax(10%)	Water Tax	Sewerage Tax	Old Tax	New Tax
1824	Crossing Republic	aroc on golf ville tower	N/A		Crossing Republic Vijay Nagar Ghaziabad		Self Occupied	1720	1720	0	1720	Pakka	TwelveT o24	2005	11137	Residential		Constructed	2021-11-22	N/A	1720	2893A16	10-006	-	22704	0%	2270.4	0	0	-	2270.4
1825	Crossing Republic	aroc on golf ville tower	Rakesh Mohan Gupta	Shyam Lal	Crossing Republic Vijay Nagar Ghaziabad	9166245004	Self Occupied	1720	1720	0	1720	Pakka	TwelveT o24	2005	11136	Residential		Constructed	2021-11-22	N/A	1720	2893A16	10-007	-	22704	0%	2270.4	0	0	-	2270.4
1826	Crossing Republic	aroc on golf ville tower	N/A		Crossing Republic Vijay Nagar Ghaziabad		Self Occupied	1720	1720	0	1720	Pakka	TwelveT o24	2005	11135	Residential		Constructed	2021-11-22	N/A	1720	2893A16	10-008	-	22704	0%	2270.4	0	0	-	2270.4





ZONE-3, WARD-Dundaheada(27)

Sr. No	Mohalla_Name	Govt_Plot Id	Owner_Name	Father_Name & Husband_Name	Road Name	Mobile Number	Occupancy Status	Plot Area	Total Area On Ground Floor	Total Rented Residential Builtup Area	Total Self Residential Builtup Area	House Type	Road Width	Construction Year	House Number	House Category	Rate Multiplier	Construction Status	Survey Start Date	Old Property Tax Id	Total Builtup Area	Gis_Map_Parcel_Id	Property Label	Old Arv	New Arv	Arv_Difference	Property Tax(10%)	Water Tax	Sewerage Tax	Old Tax	New Tax
1827	Crossing Republic	aroc on golf ville tower	N/A		Crossing Republic Vijay Nagar Ghaziabad		Rented	1720	1720	1720	0	Pakka	TwelveT o24	2005	12135	Residential		Constructed	2021-11-22	N/A	1720	2893A16	11-001	-	25542	0%	2554.2	0	0	-	2554.2
1828	Crossing Republic	aroc on golf ville tower	Arpi Sharma	Manoj Sharma	Crossing Republic Vijay Nagar Ghaziabad		Rented	1720	1720	1720	0	Pakka	TwelveT o24	2005	12136	Residential		Constructed	2021-11-22	N/A	1720	2893A16	11-002	-	25542	0%	2554.2	0	0	-	2554.2
1829	Crossing Republic	aroc on golf ville tower	N/A		Crossing Republic Vijay Nagar Ghaziabad		Self Occupied	1720	1720	0	1720	Pakka	TwelveT o24	2005	12137	Residential		Constructed	2021-11-22	N/A	1720	2893A16	11-003	-	22704	0%	2270.4	0	0	-	2270.4

ZONE-3, WARD-Dundaheada(27)

Sr. No	Mohalla_Name	Govt_Plot Id	Owner_Name	Father_Name & Husband_Name	Road Name	Mobile Number	Occupancy Status	Plot Area	Total Area On Ground Floor	Total Rented Residential Builtup Area	Total Self Residential Builtup Area	House Type	Road Width	Construction Year	House Number	House Category	Rate Multiplier	Construction Status	Survey Start Date	Old Property Tax Id	Total Builtup Area	Gis_Map_Parcels_Id	Property Label	Old Arv	New Arv	Arv_Difference	Property Tax(10%)	Water Tax	Sewerage Tax	Old Tax	New Tax
1830	Crossing Republic	aroc on golf ville tower	N/A		Crossing Republic Vijay Nagar Ghaziabad		Self Occupied	1720	1720	0	1720	Pakka	TwelveT o24	2005	12138	Residential		Constructed	2021-11-22	N/A	1720	2893A16	11-004	-	22704	0%	2270.4	0	0	-	2270.4
1831	Crossing Republic	aroc on golf ville tower	Arun Singh	j.b Singh	Crossing Republic Vijay Nagar Ghaziabad	8130626582	Self Occupied	1720	1720	0	1720	Pakka	TwelveT o24	2005	12139	Residential		Constructed	2021-11-22	N/A	1720	2893A16	11-005	-	22704	0%	2270.4	0	0	-	2270.4
1832	Crossing Republic	aroc on golf ville tower	N/A		Crossing Republic Vijay Nagar Ghaziabad		Rented	1720	1720	1720	0	Pakka	TwelveT o24	2005	12140	Residential		Constructed	2021-11-22	N/A	1720	2893A16	11-006	-	25542	0%	2554.2	0	0	-	2554.2





ZONE-3, WARD-Dundaheada(27)

Sr. No	Mohalla_Name	Govt_Plot Id	Owner_Name	Father_Name & Husband_Name	Road Name	Mobile Number	Occupancy Status	Plot Area	Total Area On Ground Floor	Total Rented Residential Builtup Area	Total Self Residential Builtup Area	House Type	Road Width	Construction Year	House Number	House Category	Rate Multiplier	Construction Status	Survey Start Date	Old Property Tax Id	Total Builtup Area	Gis_Map_Parcel_Id	Property Label	Old Arv	New Arv	Arv_Difference	Property Tax(10%)	Water Tax	Sewerage Tax	Old Tax	New Tax
1833	Crossing Republic	aroc on golf ville tower	Shekhar Jha		Crossing Republic Vijay Nagar Ghaziabad		Rented	1720	1720	1720	0	Pakka	TwelveT o24	2005	12141	Residential		Constructed	2021-11-22	N/A	1720	2893A16	11-007	-	25542	0%	2554.2	0	0	-	2554.2
1834	Crossing Republic	aroc on golf ville tower	Sudesh Sharma		Crossing Republic Vijay Nagar Ghaziabad		Self Occupied	1720	1720	0	1720	Pakka	TwelveT o24	2005	12142	Residential		Constructed	2021-11-22	N/A	1720	2893A16	11-008	-	22704	0%	2270.4	0	0	-	2270.4
1835	Crossing Republic	aroc on golf ville tower	Divesh		Crossing Republic Vijay Nagar Ghaziabad		Rented	1720	1720	1720	0	Pakka	TwelveT o24	2005	14135	Residential		Constructed	2021-11-22	N/A	1720	2893A16	12-001	-	25542	0%	2554.2	0	0	-	2554.2





ZONE-3, WARD-Dundaheada(27)

Sr. No	Mohalla_Name	Govt_Plot Id	Owner_Name	Father_Name & Husband_Name	Road Name	Mobile_Number	Occupancy_Status	Plot_Area	Total_Area_On_Ground_Floor	Total_Rented_Residential_Builtup_Area	Total_Self_Residential_Builtup_Area	House_Type	Road_Width	Construction_Year	House_Number	House_Category	Rate_Multiplier	Construction_Status	Survey_Start_Date	Old_Property_Tax_Id	Total_Builtup_Area	Gis_Map_Parcel_Id	Property_Label	Old_Arv	New_Arv	Arv_Difference	Property_Tax(10%)	Water_Tax	Sewerage_Tax	Old_Tax	New_Tax
1836	Crossing Republic	aroc on golf ville tower	N/A		Crossing Republic Vijay Nagar Ghaziabad		Self Occupied	1720	1720	0	1720	Pakka	TwelveT o24	2005	14136	Residential		Constructed	2021-11-22	N/A	1720	2893A16	12-002	-	22704	0%	2270.4	0	0	-	2270.4
1837	Crossing Republic	aroc on golf ville tower	N/A		Crossing Republic Vijay Nagar Ghaziabad		Self Occupied	1720	1720	0	1720	Pakka	TwelveT o24	2005	14137	Residential		Constructed	2021-11-22	N/A	1720	2893A16	12-003	-	22704	0%	2270.4	0	0	-	2270.4
1838	Crossing Republic	aroc on golf ville tower	Anudit Mohan	chandra Mohan	Crossing Republic Vijay Nagar Ghaziabad	7893066476	Self Occupied	1720	1720	0	1720	Pakka	TwelveT o24	2005	14138	Residential		Constructed	2021-11-22	N/A	1720	2893A16	12-004	-	22704	0%	2270.4	0	0	-	2270.4





ZONE-3, WARD-Dundaheada(27)

Sr. No	Mohalla_Name	Govt_Plot_Id	Owner_Name	Father_Name & Husband_Name	Road Name	Mobile Number	Occupancy Status	Plot Area	Total Area On Ground	Total Rented Residential Builtup Area	Total Self Residential Builtup Area	House Type	Road Width	Construction Year	House Number	House Category	Rate Multiplier	Construction Status	Survey Start Date	Old Property Tax Id	Total Builtup Area	Gis Parcel Id	Property Label	Old Arv	New Arv	Arv_Difference	Property Tax(10%)	Water Tax	Sewerage Tax	Old Tax	New Tax
1839	Crossing Republic	aroc on golf ville tower	S.K Sarfaraj Ahmed Muskaan	Latif Ahmed	Crossing Republic Vijay Nagar Ghaziabad	8860081079	Self Occupied	1720	1720	0	1720	Pakka	Twelve to 24	2005	14139	Residential		Constructed	2021-11-22	N/A	1720	2893A16	12-005	-	22704	0%	2270.4	0	0	-	2270.4
1840	Crossing Republic	aroc on golf ville tower	N/A		Crossing Republic Vijay Nagar Ghaziabad		Self Occupied	1720	1720	0	1720	Pakka	Twelve to 24	2005	14140	Residential		Constructed	2021-11-22	N/A	1720	2893A16	12-006	-	22704	0%	2270.4	0	0	-	2270.4

ZONE-3, WARD-Dundaheada(27)

Sr. No	Mohalla_Nam e	Govt_Plot Id	Owner_Nam e	Father_Nam e & Husb and_Nam e	Road Nam e	Mobile_Nu mber	Occu pancy_Statu s	Plot_Are a	Total_Are a_On_G round_Floor	Total_Rented_Resid ential_Builtup_Are a	Total_Self_Resid ential_Built up_Are a	Hou se_Typ e	Roa d_Wid th	Constru ction_Y ear	House _Numb er	Hou se_Cat egor y	Rat e_Mul tiplie r	Con stru ction_Statu s	Surv ey_Star t_D ate	Old_Pr ope rty_Tax _Id	Total_Built_ Up_Are a	Gis_Ma p_Parcel_Id	Prop erty_Lab el	Old_Arv	New_Arv	Arv_Diff erence	Property Tax(10%)	Water_T ax	Sew erag e_T ax	Old_T ax	New_T ax
1841	Cross ing Republic	aroc on golf ville tower	N/A		Cross ing Republic Vijay Nagar Ghaziabad		Self Occupie d	1720	1720	0	1720	Pak ka	TwelveT o24	2005	14141	Resid ential		Con stru cted	202 1-11-22	N/A	1720	2893A16	12-007	-	22704	0%	2270.4	0	0	-	2270.4
1842	Cross ing Republic	aroc on golf ville tower	N/A		Cross ing Republic Vijay Nagar Ghaziabad		Self Occupie d	1720	1720	0	1720	Pak ka	TwelveT o24	2005	14142	Resid ential		Con stru cted	202 1-11-22	N/A	1720	2893A16	12-008	-	22704	0%	2270.4	0	0	-	2270.4
1843	Cross ing Republic	aroc on golf ville tower	Karuna Shar ma		Cross ing Republic Vijay Nagar Ghaziabad		Rented	1720	1720	1720	0	Pak ka	TwelveT o24	2005	15135	Resid ential		Con stru cted	202 1-11-22	N/A	1720	2893A16	13-001	-	25542	0%	2554.2	0	0	-	2554.2





ZONE-3, WARD-Dundaheada(27)

Sr. No	Mohalla_Name	Govt_Plot Id	Owner_Name	Father_Name & Husband_Name	Road Name	Mobile Number	Occupancy Status	Plot Area	Total Area On Ground Floor	Total Rented Residential Builtup Area	Total Self Residential Builtup Area	House Type	Road Width	Construction Year	House Number	House Category	Rate Multiplier	Construction Status	Survey Start Date	Old Property Tax Id	Total Built Up Area	Gis_Map_Parcel_Id	Property Label	Old Arv	New Arv	Arv_Difference	Property Tax(10%)	Water Tax	Sewerage Tax	Old Tax	New Tax
1844	Crossing Republic	aroc on golf ville tower	N/A		Crossing Republic Vijay Nagar Ghaziabad		Self Occupied	1720	1720	0	1720	Pakka	TwelveT o24	2005	15136	Residential		Constructed	2021-11-22	N/A	1720	2893A16	13-002	-	22704	0%	2270.4	0	0	-	2270.4
1845	Crossing Republic	aroc on golf ville tower	N/A		Crossing Republic Vijay Nagar Ghaziabad		Self Occupied	1720	1720	0	1720	Pakka	TwelveT o24	2005	15137	Residential		Constructed	2021-11-22	N/A	1720	2893A16	13-003	-	22704	0%	2270.4	0	0	-	2270.4
1846	Crossing Republic	aroc on golf ville tower	N/A		Crossing Republic Vijay Nagar Ghaziabad		Self Occupied	1720	1720	0	1720	Pakka	TwelveT o24	2005	15138	Residential		Constructed	2021-11-22	N/A	1720	2893A16	13-004	-	22704	0%	2270.4	0	0	-	2270.4





ZONE-3, WARD-Dundaheada(27)

Sr. No	Mohalla_Name	Govt_Plot Id	Owner_Name	Father_Name & Husband_Name	Road Name	Mobile Number	Occupancy Status	Plot Area	Total Area On Ground Floor	Total Rented Residential Builtup Area	Total Self Residential Builtup Area	House Type	Road Width	Construction Year	House Number	House Category	Rate Multiplier	Construction Status	Survey Start Date	Old Property Tax Id	Total Builtup Area	Gis_Map_Parcels_Id	Property Label	Old Arv	New Arv	Arv_Difference	Property Tax(10%)	Water Tax	Sewerage Tax	Old Tax	New Tax
1847	Crossing Republic	aroc on golf viller tower	Abhishek Srivastava	Prm Chand Srivastava	Crossing Republic Vijay Nagar Ghaziabad	9717892355	Self Occupied	1720	1720	0	1720	Pakka	TwelveT o24	2005	15139	Residential		Constructed	2021-11-22	N/A	1720	2893A16	13-005	-	22704	0%	2270.4	0	0	-	2270.4
1848	Crossing Republic	aroc on golf viller tower	Radhe Govind		Crossing Republic Vijay Nagar Ghaziabad		Self Occupied	1720	1720	0	1720	Pakka	TwelveT o24	2005	15140	Residential		Constructed	2021-11-22	N/A	1720	2893A16	13-006	-	22704	0%	2270.4	0	0	-	2270.4
1849	Crossing Republic	aroc on golf viller tower	N/A		Crossing Republic Vijay Nagar Ghaziabad		Self Occupied	1720	1720	0	1720	Pakka	TwelveT o24	2005	15141	Residential		Constructed	2021-11-22	N/A	1720	2893A16	13-007	-	22704	0%	2270.4	0	0	-	2270.4





ZONE-3, WARD-Dundaheada(27)

Sr. No	Mohalla_Name	Govt_Plot Id	Owner_Name	Father_Name & Husband_Name	Road Name	Mobile Number	Occupancy Status	Plot Area	Total Area On Ground Floor	Total Rented Residential Builtup Area	Total Self Residential Builtup Area	House Type	Road Width	Construction Year	House Number	House Category	Rate Multiplier	Construction Status	Survey Start Date	Old Property Tax Id	Total Builtup Area	Gis_Map_Parcels_Id	Property Label	Old Arv	New Arv	Arv_Difference	Property Tax(10%)	Water Tax	Sewerage Tax	Old Tax	New Tax
1850	Crossing Republic	aroc on golf ville tower	N/A		Crossing Republic Vijay Nagar Ghaziabad		Self Occupied	1720	1720	0	1720	Pakka	TwelveT o24	2005	15142	Residential		Constructed	2021-11-22	N/A	1720	2893A16	13-008	-	22704	0%	2270.4	0	0	-	2270.4
1851	Crossing Republic	aroc on golf ville tower	Sandeep Solnki Parul Solnki		Crossing Republic Vijay Nagar Ghaziabad	9971686980	Self Occupied	1720	1720	0	1720	Pakka	TwelveT o24	2005	16135	Residential		Constructed	2021-11-22	N/A	1720	2893A16	14-001	-	22704	0%	2270.4	0	0	-	2270.4





ZONE-3, WARD-Dundaheada(27)

Sr. No	Mohalla_Name	Govt_Plot Id	Owner_Name	Father_Name & Husband_Name	Road Name	Mobile Number	Occupancy Status	Plot Area	Total Area On Ground Floor	Total Rented Residential Builtup Area	Total Self Residential Builtup Area	House Type	Road Width	Construction Year	House Number	House Category	Rate Multiplier	Construction Status	Survey Start Date	Old Property Tax Id	Total Builtup Area	Gis_Map_Parcels_Id	Property Label	Old Arv	New Arv	Arv_Difference	Property Tax(10%)	Water Tax	Sewerage Tax	Old Tax	New Tax
1852	Crossing Republic	aroc on golf ville tower	N/A		Crossing Republic Vijay Nagar Ghaziabad		Self Occupied	1720	1720	0	1720	Pakka	TwelveT o24	2005	16136	Residential		Constructed	2021-11-22	N/A	1720	2893A16	14-002	-	22704	0%	2270.4	0	0	-	2270.4
1853	Crossing Republic	aroc on golf ville tower	Rajesh Sharma	ramendrakumar	Crossing Republic Vijay Nagar Ghaziabad	9811211534	Self Occupied	1720	1720	0	1720	Pakka	TwelveT o24	2005	16137	Residential		Constructed	2021-11-22	N/A	1720	2893A16	14-003	-	22704	0%	2270.4	0	0	-	2270.4
1854	Crossing Republic	aroc on golf ville tower	N/A		Crossing Republic Vijay Nagar Ghaziabad		Self Occupied	1720	1720	0	1720	Pakka	TwelveT o24	2005	16138	Residential		Constructed	2021-11-22	N/A	1720	2893A16	14-004	-	22704	0%	2270.4	0	0	-	2270.4





ZONE-3, WARD-Dundaheada(27)

Sr. No	Mohalla_Name	Govt_Plot Id	Owner_Name	Father_Name & Husband_Name	Road Name	Mobile Number	Occupancy Status	Plot Area	Total Area On Ground Floor	Total Rented Residential Builtup Area	Total Self Residential Builtup Area	House Type	Road Width	Construction Year	House Number	House Category	Rate Multiplier	Construction Status	Survey Start Date	Old Property Tax Id	Total Builtup Area	Gis_Map_Parcel_Id	Property Label	Old Arv	New Arv	Arv_Difference	Property Tax(10%)	Water Tax	Sewerage Tax	Old Tax	New Tax
1855	Crossing Republic	aroc on golf viller tower	Hars h Alka		Crossing Republic Vijay Nagar Ghaziabad		Self Occupied	1720	1720	0	1720	Pak ka	TwelveT o24	2005	16139	Residential		Constructed	2021-11-22	N/A	1720	2893A16	14-005	-	22704	0%	2270.4	0	0	-	2270.4
1856	Crossing Republic	aroc on golf viller tower	Sanjeev Tomar	mahendrasingh tom ar	Crossing Republic Vijay Nagar Ghaziabad	9999133862	Self Occupied	1720	1720	0	1720	Pak ka	TwelveT o24	2005	16140	Residential		Constructed	2021-11-22	N/A	1720	2893A16	14-006	-	22704	0%	2270.4	0	0	-	2270.4
1857	Crossing Republic	aroc on golf viller tower	Guru Bachna Singh	SHANKAR LAL	Crossing Republic Vijay Nagar Ghaziabad	9717211124	Self Occupied	1720	1720	0	1720	Pak ka	TwelveT o24	2005	16141	Residential		Constructed	2021-11-22	N/A	1720	2893A16	14-007	-	22704	0%	2270.4	0	0	-	2270.4

ZONE-3, WARD-Dundaheada(27)

Sr. No	Mohalla_Name	Govt_Plot Id	Owner_Name	Father_Name & Husband_Name	Road Name	Mobile_Number	Occupancy_Status	Plot_Area	Total_Area_On_Ground_Floor	Total_Rented_Residential_Builtup_Area	Total_Self_Residential_Builtup_Area	House_Type	Road_Width	Construction_Year	House_Number	House_Category	Rate_Multiplier	Construction_Status	Survey_Start_Date	Old_Property_Tax_Id	Total_Built-Up_Area	Gis_Map_Parcel_Id	Property_Label	Old_Arv	New_Arv	Arv_Difference	Property_Tax(10%)	Water_Tax	Sewerage_Tax	Old_Tax	New_Tax
1858	Crossing Republic	aroc on golf viller tower	Narendra Singh		Crossing Republic Vijay Nagar Ghaziabad		Self Occupied	1720	1720	0	1720	Pakka	TwelveT o24	2005	16142	Residential		Constructed	2021-11-22	N/A	1720	2893A16	14-008	-	22704	0%	2270.4	0	0	-	2270.4
1859	Crossing Republic	aroc on golf viller tower	Atul Gupta		Crossing Republic Vijay Nagar Ghaziabad		Rented	1720	1720	1720	0	Pakka	TwelveT o24	2005	17141	Residential		Constructed	2021-11-22	N/A	1720	2893A16	15-001	-	25542	0%	2554.2	0	0	-	2554.2
1860	Crossing Republic	aroc on golf viller tower	Vijay Shre	Ankur Sharma	Crossing Republic Vijay Nagar Ghaziabad	9808665980	Self Occupied	1720	1720	0	1720	Pakka	TwelveT o24	2005	17142	Residential		Constructed	2021-11-22	N/A	1720	2893A16	15-002	-	22704	0%	2270.4	0	0	-	2270.4





ZONE-3, WARD-Dundaheada(27)

Sr. No	Mohalla_Nam e	Gov t_Plot Id	Owner _Name	Fath er_ Name & Hus band_ Name	Road Name	Mobile_ Nu mber	Occ upancy _Sta tus	Plot_ Area	Total_ Area_ On_ Ground_ Floor	Total_ Rented_ Residential_ Builtup_ Area	Total_ Self_ Residential_ Built up_ Area	Hou se_ Type	Roa d_ Width	Constru ction_ Year	House _Number	Hou se_ Category	Rat e_ Multiplier	Con struction_ Status	Surv ey_ Start_ Date	Old_ Pr operty_ Tax_ Id	Total_ Built_ Up_ Area	Gis_ Map_ Parcel_ Id	Prop erty_ Label	Old_ Arv	New_ Arv	Arv_ Diff erence	Property Tax(10%)	Wat er_ Tax	Sew erage_ Tax	Old_ Tax	New_ Tax
1861	Cross ing Republic	aroc on golf ville tower	N/A		Cross ing Republic Vijay Nagar Ghaziabad		Self Occupied	1720	1720	0	1720	Pak ka	TwelveT o24	2005	17135	Residential		Constructed	2021-11-22	N/A	1720	2893A16	15-003	-	22704	0%	2270.4	0	0	-	2270.4
1862	Cross ing Republic	aroc on golf ville tower	Nidhi Singhal	Ajay Kumar Singhal	Cross ing Republic Vijay Nagar Ghaziabad	9899972860	Self Occupied	1720	1720	0	1720	Pak ka	TwelveT o24	2005	17136	Residential		Constructed	2021-11-22	N/A	1720	2893A16	15-004	-	22704	0%	2270.4	0	0	-	2270.4
1863	Cross ing Republic	aroc on golf ville tower	N/A		Cross ing Republic Vijay Nagar Ghaziabad		Self Occupied	1720	1720	0	1720	Pak ka	TwelveT o24	2005	17137	Residential		Constructed	2021-11-22	N/A	1720	2893A16	15-005	-	22704	0%	2270.4	0	0	-	2270.4





ZONE-3, WARD-Dundaheada(27)

Sr. No	Mohalla_Nam e	Govt_Plot Id	Owner_Nam e	Father_Nam e & Hus band_Nam e	Road Nam e	Mobile_Nu mber	Occ upancy_Stat us	Plot_Are a	Total_Are a_On_G round_Floor	Total_Rented_Resid ential_Built up_Are a	Total_Self_Resid ential_Built up_Are a	Hou se_Typ e	Roa d_Wid th	Constru ction_Y ear	House _Numb er	Hou se_Cat egor y	Rat e_Mul tipli er	Con stru ction_Stat us	Surv ey_Star t_D ate	Old _Pr ope rty_Tax _Id	Total_Built_ Up_Are a	Gis_Ma p_Parc el_Id	Prop erty _Lab el	Old_Ar v	New_Arv	Arv_Diff erence	Property Tax(10%)	Wat er_T ax	Sew erag e_T ax	Old_T ax	New_T ax
1864	Cross ing Republic	aroc on golf ville tower	Ravi Prakash	shre e ram chandra pras ad	Cross ing Republic Vijay Nagar Ghaziabad	9013141512	Self Occupie d	1720	1720	0	1720	Pak ka	TwelveT o24	2005	17138	Resi den tial		Con stru cted	202 1-11- 22	N/A	1720	2893A1 6	15- 006	-	22704	0%	2270.4	0	0	-	2270.4
1865	Cross ing Republic	aroc on golf ville tower	Ankit Srivastava	Sushil Kumar Srivastava	Cross ing Republic Vijay Nagar Ghaziabad	8826284477	Self Occupie d	1720	1720	0	1720	Pak ka	TwelveT o24	2005	17139	Resi den tial		Con stru cted	202 1-11- 22	N/A	1720	2893A1 6	15- 007	-	22704	0%	2270.4	0	0	-	2270.4





ZONE-3, WARD-Dundaheada(27)

Sr. No	Mohalla_Name	Govt_Plot Id	Owner_Name	Father_Name & Husband_Name	Road Name	Mobile Number	Occupancy Status	Plot Area	Total Area On Ground Floor	Total Rented Residential Builtup Area	Total Self Residential Builtup Area	House Type	Road Width	Construction Year	House Number	House Category	Rate Multiplier	Construction Status	Survey Start Date	Old Property Tax Id	Total Builtup Area	Gis_Map_Parcel_Id	Property Label	Old Arv	New Arv	Arv_Difference	Property Tax(10%)	Water Tax	Sewerage Tax	Old Tax	New Tax
1866	Crossing Republic	aroc on golf ville tower	N/A		Crossing Republic Vijay Nagar Ghaziabad		Self Occupied	1720	1720	0	1720	Pakka	TwelveT o24	2005	17149	Residential		Constructed	2021-11-22	N/A	1720	2893A16	15-008	-	22704	0%	2270.4	0	0	-	2270.4
1867	Crossing Republic	aroc on golf ville tower	N/A		Crossing Republic Vijay Nagar Ghaziabad		Self Occupied	1720	1720	0	1720	Pakka	TwelveT o24	2005	1135	Residential		Constructed	2021-11-22	N/A	1720	2893A16	16-001	-	22704	0%	2270.4	0	0	-	2270.4
1868	Crossing Republic	aroc on golf ville tower	N/A		Crossing Republic Vijay Nagar Ghaziabad		Self Occupied	1720	1720	0	1720	Pakka	TwelveT o24	2005	1136	Residential		Constructed	2021-11-22	N/A	1720	2893A16	16-002	-	22704	0%	2270.4	0	0	-	2270.4





ZONE-3, WARD-Dundaheada(27)

Sr. No	Mohalla_Nam e	Govt_Plot Id	Owner_Nam e	Father_Nam e & Hus band_Nam e	Road Nam e	Mobile_Nu mber	Occu pancy _Sta tus	Plot_Are a	Total_Are a_On_G round_Floor	Total_Rented_Resid ential_Built up_Are a	Total_Self_Resid ential_Built up_Are a	Hou se_Typ e	Roa d_Wid th	Constru ction_Y ear	House _Num ber	Hou se_Cat egor y	Rat e_Mul tiplie r	Con stru ction_St atus	Surv ey_St ar t_D ate	Old _Pr ope rty_T ax _Id	Total_Built_ Up_Are a	Gis_Ma p_Par cel_Id	Prop erty _Lab el	Old_Ar v	New_Ar v	Arv_Diff erence	Property Tax(10%)	Wat er_T ax	Sew erag e_T ax	Old_T ax	New_T ax
1869	Cross ing Republic	aroc on golf ville tower	N/A		Cross ing Republic Vijay Nagar Ghaziabad		Self Occupie d	1720	1720	0	1720	Pak ka	TwelveT o24	2005	1137	Resi dential		Con stru cted	202 1-11-22	N/A	1720	2893A16	16-003	-	22704	0%	2270.4	0	0	-	2270.4
1870	Cross ing Republic	aroc on golf ville tower	N/A		Cross ing Republic Vijay Nagar Ghaziabad		Self Occupie d	1720	1720	0	1720	Pak ka	TwelveT o24	2005	1138	Resi dential		Con stru cted	202 1-11-22	N/A	1720	2893A16	16-004	-	22704	0%	2270.4	0	0	-	2270.4
1871	Cross ing Republic	aroc on golf ville tower	Gan pat Rai	Amr itsar yad av	Cross ing Republic Vijay Nagar Ghaziabad	9953903591	Self Occupie d	1720	1720	0	1720	Pak ka	TwelveT o24	2005	1139	Resi dential		Con stru cted	202 1-11-22	N/A	1720	2893A16	16-005	-	22704	0%	2270.4	0	0	-	2270.4





ZONE-3, WARD-Dundaheada(27)

Sr. No	Mohalla_Name	Govt_Plot Id	Owner_Name	Father_Name & Husband_Name	Road Name	Mobile_Number	Occupancy_Status	Plot_Area	Total_Area_On_Ground_Floor	Total_Rented_Residential_Builtup_Area	Total_Self_Residential_Builtup_Area	House_Type	Road_Width	Construction_Year	House_Number	House_Category	Rate_Multiplier	Construction_Status	Survey_Start_Date	Old_Property_Tax_Id	Total_Builtup_Area	Gis_Map_Parcel_Id	Property_Label	Old_Arv	New_Arv	Arv_Difference	Property_Tax(10%)	Water_Tax	Sewerage_Tax	Old_Tax	New_Tax
1872	Crossing Republic	aroc on golf ville tower	Gaurav Sharma	bharat Bhusan Sharma	Crossing Republic Vijay Nagar Ghaziabad	9873081935	Self Occupied	1720	1720	0	1720	Pakka	TwelveT o24	2005	1140	Residential		Constructed	2021-11-22	N/A	1720	2893A16	16-006	-	22704	0%	2270.4	0	0	-	2270.4
1873	Crossing Republic	aroc on golf ville tower	N/A		Crossing Republic Vijay Nagar Ghaziabad		Self Occupied	1720	1720	0	1720	Pakka	TwelveT o24	2005	1141	Residential		Constructed	2021-11-22	N/A	1720	2893A16	16-007	-	22704	0%	2270.4	0	0	-	2270.4
1874	Crossing Republic	aroc on golf ville tower	Pamash Bansal	pradeep Kumar Bansal	Crossing Republic Vijay Nagar Ghaziabad	9599252822	Self Occupied	1720	1720	0	1720	Pakka	TwelveT o24	2005	1142	Residential		Constructed	2021-11-22	N/A	1720	2893A16	16-008	-	22704	0%	2270.4	0	0	-	2270.4





ZONE-3, WARD-Dundaheada(27)

Sr. No	Mohalla_Name	Govt_Plot Id	Owner_Name	Father_Name & Husband_Name	Road Name	Mobile_Number	Occupancy_Status	Plot_Area	Total_Area_On_Ground_Floor	Total_Rented_Residential_Builtup_Area	Total_Self_Residential_Builtup_Area	House_Type	Road_Width	Construction_Year	House_Number	House_Category	Rate_Multiplier	Construction_Status	Survey_Start_Date	Old_Property_Tax_Id	Total_Built-Up_Area	Gis_Map_Parcel_Id	Property_Label	Old_Arv	New_Arv	Arv_Difference	Property_Tax(10%)	Water_Tax	Sewerage_Tax	Old_Tax	New_Tax
1875	Crossing Republic	AROCOLF VILLE, Tower No-11	Arvind Kumar Mishra		Panchsheel Crossing Vijay Nagar Ghaziabad	7599122678	Self Occupied	1270	1270	0	1270	Pakka	TwelveT o24	2005	144	Residential		Constructed	2021-11-22	N/A	1270	2893A17	00-001	-	16764	0%	1676.4	0	0	-	1676.4
1876	Crossing Republic	AROCOLF VILLE, Tower No-11	Rakesh Kumar Gaur		Panchsheel Crossing Vijay Nagar Ghaziabad	8700554838	Self Occupied	1270	1270	0	1270	Pakka	TwelveT o24	2005	143	Residential		Constructed	2021-11-22	N/A	1270	2893A17	00-002	-	16764	0%	1676.4	0	0	-	1676.4





ZONE-3, WARD-Dundaheada(27)

Sr. No	Mohalla_Nam e	Gov t_Pl ot Id	Owner _Name	Fath er_ Name & Hus band_ Name	Road Name	Mobile_ Nu mber	Occ upancy _Sta tus	Plot_ Area	Total_ Area_ On_ G round_ Floor	Total_ Rented_ Resid ential_ Builtup_ Area	Total_ Self_ Resid ential_ Built up_ Area	Hou se_ Typ e	Roa d_ Wid th	Constru ction_ Year	House _Numb er	Hou se_ Cat egor y	Rat e_ Multipl ier	Con stru ction_ Stat us	Surv ey_ Start_ Date	Old _Pr ope rty_ Tax_ Id	Total_ Built_ Up_ Area	Gis_ Ma p_ Parc el_ Id	Prop erty_ Lab el	Old_ Ar v	New_ Arv	Arv_ Diff erence	Property Tax(10%)	Wat er_ Tax	Sew erage_ Tax	Old_ Tax	New_ Tax
1877	Cross ing Republic	AROGOLF VILLE, Tower No-11	Suchita Kumari		Panchsheel Crossing Vijayar Nagar Ghaziabad	9315139771	Rented	1270	1270	1270	0	Pakka	TwelveT o24	2005	145	Residential		Constructed	2021-11-22	N/A	1270	2893A17	00-003	-	18859.5	0%	1885.95	0	0	-	1886
1878	Cross ing Republic	AROGOLF VILLE, Tower No-11	N/A		Panchsheel Crossing Vijayar Nagar Ghaziabad		Self Occupied	1270	1270	0	1270	Pakka	TwelveT o24	2005	146	Residential		Constructed	2021-11-22	N/A	1270	2893A17	00-004	-	16764	0%	1676.4	0	0	-	1676.4





ZONE-3, WARD-Dundaheada(27)

Sr. No	Mohalla_Nam e	Govt_Plot Id	Owner_Nam e	Fath er_Nam e & Hus ban d_Nam e	Road Nam e	Mobile_Nu mber	Occ upa ncy_Stat us	Plot_Are a	Total_Are a_On_G round_Floor	Total_Rented_Resid ential_Builtup_Are a	Total_Self_Resid ential_Built up_Are a	Hou se_Typ e	Roa d_Wid th	Constru ction_Y ear	House _Numb er	Hou se_Cat egor y	Rat e_Mul tiplie r	Con stru ctio n_Stat us	Surv ey_Star t_D ate	Old _Pr ope rty_Tax _Id	Total_Built_Up_Are a	Gis_Ma p_Parc el_Id	Prop erty_Lab el	Old_Ar v	New_Arv	Arv_Diff erence	Property Tax(10%)	Wat er_T ax	Sew erag e_T ax	Old_T ax	New_T ax
1879	Cross ing Repu blic	AROGOL F VILLE, Tower No-11	N/A		Panc hshe el Cros sing Vijay Nagar Ghaziaba d		Self Occ upie d	1270	1270	0	1270	Pak ka	Twel veT o24	2005	1143	Resi den tial		Con stru cted	202 1-11-22	N/A	1270	2893A17	01-001	-	16764	0%	1676.4	0	0	-	1676.4
1880	Cross ing Repu blic	AROGOL F VILLE, Tower No-11	Pan kaj Jha		Panc hshe el Cros sing Vijay Nagar Ghaziaba d	9717190897	Self Occ upie d	1270	1270	0	1270	Pak ka	Twel veT o24	2005	1145	Resi den tial		Con stru cted	202 1-11-22	N/A	1270	2893A17	01-002	-	16764	0%	1676.4	0	0	-	1676.4





ZONE-3, WARD-Dundaheada(27)

Sr. No	Mohalla_Name	Govt_Plot_Id	Owner_Name	Father_Name & Husband_Name	Road Name	Mobile Number	Occupancy Status	Plot Area	Total Area On Ground Floor	Total Rented Residential Builtup Area	Total Self Residential Builtup Area	House Type	Road Width	Construction Year	House Number	House Category	Rate Multiplier	Construction Status	Survey Start Date	Old Property Tax Id	Total Built Up Area	Gis_Map_Parcels_Id	Property Label	Old Arv	New Arv	Arv_Difference	Property Tax(10%)	Water Tax	Sewerage Tax	Old Tax	New Tax
1881	Crossing Republic	AROCOLF VILL E, Tower No-11	N/A		Panchsheel Crossing Vijayar Nagar Ghaziabad		Self Occupied	1270	1270	0	1270	Pakka	TwelveT o24	2005	1144	Residential		Constructed	2021-11-22	N/A	1270	2893A17	01-003	-	16764	0%	1676.4	0	0	-	1676.4
1882	Crossing Republic	AROCOLF VILL E, Tower No-11	N/A		Panchsheel Crossing Vijayar Nagar Ghaziabad		Self Occupied	1270	1270	0	1270	Pakka	TwelveT o24	2005	1146	Residential		Constructed	2021-11-22	N/A	1270	2893A17	01-004	-	16764	0%	1676.4	0	0	-	1676.4





ZONE-3, WARD-Dundaheada(27)

Sr. No	Mohalla_Name	Govt_Plot_Id	Owner_Name	Father_Name & Husband_Name	Road Name	Mobile Number	Occupancy Status	Plot Area	Total Area On Ground Floor	Total Rented Residential Builtup Area	Total Self Residential Builtup Area	House Type	Road Width	Construction Year	House Number	House Category	Rate Multiplier	Construction Status	Survey Start Date	Old Property Tax Id	Total Built Up Area	Gis_Map_Parcels_Id	Property Label	Old Arv	New Arv	Arv_Difference	Property Tax(10%)	Water Tax	Sewerage Tax	Old Tax	New Tax
1883	Crossing Republic	AROCOLF VILLE, Tower No-11	N/A		Panchsheel Crossing Vijayar Nagar Ghaziabad		Self Occupied	1270	1270	0	1270	Pakka	TwelveT o24	2005	2143	Residential		Constructed	2021-11-22	N/A	1270	2893A17	02-001	-	16764	0%	1676.4	0	0	-	1676.4
1884	Crossing Republic	AROCOLF VILLE, Tower No-11	N/A		Panchsheel Crossing Vijayar Nagar Ghaziabad		Self Occupied	1270	1270	0	1270	Pakka	TwelveT o24	2005	2145	Residential		Constructed	2021-11-22	N/A	1270	2893A17	02-002	-	16764	0%	1676.4	0	0	-	1676.4





ZONE-3, WARD-Dundaheada(27)

Sr. No	Mohalla_Name	Govt_Plot_Id	Owner_Name	Father_Name & Husband_Name	Road Name	Mobile Number	Occupancy Status	Plot Area	Total Area On Ground Floor	Total Rented Residential Builtup Area	Total Self Residential Builtup Area	House Type	Road Width	Construction Year	House Number	House Category	Rate Multiplier	Construction Status	Survey Start Date	Old Property Tax Id	Total Built Up Area	Gis_Map_Parcels_Id	Property Label	Old Arv	New Arv	Arv_Difference	Property Tax(10%)	Water Tax	Sewerage Tax	Old Tax	New Tax
1885	Crossing Republic	AROCOLF VILL E, Tower No-11	N/A		Panchsheel Crossing Vijay Nagar Ghaziabad		Self Occupied	1270	1270	0	1270	Pakka	TwelveT o24	2005	2144	Residential		Constructed	2021-11-22	N/A	1270	2893A17	02-003	-	16764	0%	1676.4	0	0	-	1676.4
1886	Crossing Republic	AROCOLF VILL E, Tower No-11	Shivankit		Panchsheel Crossing Vijay Nagar Ghaziabad	9711974397	Self Occupied	1270	1270	0	1270	Pakka	TwelveT o24	2005	2146	Residential		Constructed	2021-11-22	N/A	1270	2893A17	02-004	-	16764	0%	1676.4	0	0	-	1676.4





ZONE-3, WARD-Dundaheada(27)

Sr. No	Mohalla_Nam e	Gov t_Pl ot Id	Owner _Name	Fath er_ Name & Hus ban d_ Name	Road Name	Mobile_ Nu mber	Occ upa ncy_ Sta tus	Plot_ Are a	Total_ Area_ On_ G round_ Floor	Total_ Rented_ Resid ential_ Built up_ Area	Total_ Self_ Resid ential_ Built up_ Area	Hou se_ Typ e	Roa d_ Wid th	Constru ction_ Year	House _Numb er	Hou se_ Cat egor y	Rat e_ Multipl ier	Con stru ction_ Stat us	Surv ey_ Start_ Date	Old _Pr ope rty_ Tax_ Id	Total_ Built_ Up_ Area	Gis_ Ma p_ Parc el_ Id	Prop erty_ Lab el	Old_ Ar v	New_ Arv	Arv_ Diff erence	Property Tax(10%)	Wat er_ Tax	Sew erag e_ Tax	Old_ Tax	New_ Tax
1887	Cross ing Repu blic	AROC ONGOLF VILLE, Tower No-11	Ashish Vikram Singh		Panchsheel Crossing Vijayar Nagar Ghaziabad	8860351362	Self Occupied	1270	1270	0	1270	Pakka	TwelveT o24	2005	3143	Residential		Constructed	2021-11-22	N/A	1270	2893A17	03-001	-	16764	0%	1676.4	0	0	-	1676.4
1888	Cross ing Repu blic	AROC ONGOLF VILLE, Tower No-11	N/A		Panchsheel Crossing Vijayar Nagar Ghaziabad		Self Occupied	1270	1270	0	1270	Pakka	TwelveT o24	2005	3145	Residential		Constructed	2021-11-22	N/A	1270	2893A17	03-002	-	16764	0%	1676.4	0	0	-	1676.4





ZONE-3, WARD-Dundaheada(27)

Sr. No	Mohalla_Nam e	Gov t_Pl ot Id	Owner _Name	Fath er_ Name & Hus band_ Name	Road Name	Mobile_ Nu mber	Occ upa ncy_ Sta tus	Plot_ Are a	Total_ Area_ On_ G round_ Floor	Total_ Rented_ Resid ential_ Builtup_ Area	Total_ Self_ Resid ential_ Built up_ Area	Hou se_ Typ e	Roa d_ Wid th	Constru ction_ Year	House _Numb er	Hou se_ Cat egor y	Rat e_ Multipl ier	Con stru ction_ Stat us	Surv ey_ Start_ Date	Old_ Pr ope rty_ Tax_ Id	Total_ Built_ Up_ Area	Gis_ Ma p_ Parc el_ Id	Prop erty_ Lab el	Old_ Ar v	New_ Arv	Arv_ Diff erence	Property Tax(10%)	Wat er_ Tax	Sew erag e_ Tax	Old_ Tax	New_ Tax
1889	Cross ing Republic	AROGOLF VILLE, Tower No-11	Rohitash		Panchsheel Crossing Vijay Nagar Ghaziabad	9971713298	Self Occupied	1270	1270	0	1270	Pakka	TwelveT o24	2005	3144	Residential		Constructed	2021-11-22	N/A	1270	2893A17	03-003	-	16764	0%	1676.4	0	0	-	1676.4
1890	Cross ing Republic	AROGOLF VILLE, Tower No-11	Anil Kumar		Panchsheel Crossing Vijay Nagar Ghaziabad	8376803353	Self Occupied	1270	1270	0	1270	Pakka	TwelveT o24	2005	3146	Residential		Constructed	2021-11-22	N/A	1270	2893A17	03-004	-	16764	0%	1676.4	0	0	-	1676.4





ZONE-3, WARD-Dundaheada(27)

Sr. No	Mohalla_Name	Govt_Plot_Id	Owner_Name	Father_Name & Husband_Name	Road Name	Mobile Number	Occupancy Status	Plot Area	Total Area On Ground Floor	Total Rented Residential Builtup Area	Total Self Residential Builtup Area	House Type	Road Width	Construction Year	House Number	House Category	Rate Multiplier	Construction Status	Survey Start Date	Old Property Tax Id	Total Built Up Area	Gis_Map_Parcels_Id	Property Label	Old Arv	New Arv	Arv_Difference	Property Tax(10%)	Water Tax	Sewerage Tax	Old Tax	New Tax
1891	Crossing Republic	AROCOLF VILL E, Tower No-11	N/A		Panchsheel Crossing Vijay Nagar Ghaziabad		Self Occupied	1270	1270	0	1270	Pakka	TwelveT o24	2005	4143	Residential		Constructed	2021-11-22	N/A	1270	2893A17	04-001	-	16764	0%	1676.4	0	0	-	1676.4
1892	Crossing Republic	AROCOLF VILL E, Tower No-11	Abhishek Kumar		Panchsheel Crossing Vijay Nagar Ghaziabad	9817330350	Self Occupied	1270	1270	0	1270	Pakka	TwelveT o24	2005	4145	Residential		Constructed	2021-11-22	N/A	1270	2893A17	04-002	-	16764	0%	1676.4	0	0	-	1676.4





ZONE-3, WARD-Dundaheada(27)

Sr. No	Mohalla_Nam e	Gov t_Pl ot Id	Owner _Name	Fath er_ Name & Hus band_ Name	Road Name	Mobile_ Nu mber	Occ upancy _Sta tus	Plot_ Area	Total_ Area_ On_ G round_ Floor	Total_ Rented_ Resid ential_ Builtup_ Area	Total_ Self_ Resid ential_ Built up_ Area	Hou se_ Typ e	Roa d_ Wid th	Constru ction_ Year	House _Numb er	Hou se_ Cat egor y	Rat e_ Multipl ier	Con stru ction_ Stat us	Surv ey_ Start_ Date	Old _Pr ope rty_ Tax_ Id	Total_ Built_ Up_ Area	Gis_ Ma p_ Parc el_ Id	Prop erty_ Lab el	Old_ Ar v	New_ Arv	Arv_ Diff erence	Property Tax(10%)	Wat er_ Tax	Sew erag e_ Tax	Old_ Tax	New_ Tax
1893	Cross ing Republic	AROGOLF VILLE, Tower No-11	N/A		Panchsheel Crossing Vijayar Nagar Ghaziabad		Self Occupied	1270	1270	0	1270	Pakka	TwelveT o24	2005	4144	Residential		Constructed	2021-11-22	N/A	1270	2893A17	04-003	-	16764	0%	1676.4	0	0	-	1676.4
1894	Cross ing Republic	AROGOLF VILLE, Tower No-11	Samhu Kumar		Panchsheel Crossing Vijayar Nagar Ghaziabad		Self Occupied	1270	1270	0	1270	Pakka	TwelveT o24	2005	4146	Residential		Constructed	2021-11-22	N/A	1270	2893A17	04-004	-	16764	0%	1676.4	0	0	-	1676.4





ZONE-3, WARD-Dundaheada(27)

Sr. No	Mohalla_Name	Govt_Plot_Id	Owner_Name	Father_Name & Husband_Name	Road Name	Mobile Number	Occupancy Status	Plot Area	Total Area On Ground Floor	Total Rented Residential Builtup Area	Total Self Residential Builtup Area	House Type	Road Width	Construction Year	House Number	House Category	Rate Multiplier	Construction Status	Survey Start Date	Old Property Tax Id	Total Built Up Area	Gis_Map_Parcel_Id	Property Label	Old Arv	New Arv	Arv_Difference	Property Tax(10%)	Water Tax	Sewerage Tax	Old Tax	New Tax
1895	Crossing Republic	AROCOLF VILL E, Tower No-11	N/A		Panchsheel Crossing Vijay Nagar Ghaziabad		Self Occupied	1270	1270	0	1270	Pakka	TwelveT o24	2005	5143	Residential		Constructed	2021-11-22	N/A	1270	2893A17	05-001	-	16764	0%	1676.4	0	0	-	1676.4
1896	Crossing Republic	AROCOLF VILL E, Tower No-11	Deepak Pathak		Panchsheel Crossing Vijay Nagar Ghaziabad	9811576116	Self Occupied	1270	1270	0	1270	Pakka	TwelveT o24	2005	5145	Residential		Constructed	2021-11-22	N/A	1270	2893A17	05-002	-	16764	0%	1676.4	0	0	-	1676.4





ZONE-3, WARD-Dundaheada(27)

Sr. No	Mohalla_Name	Govt_Plot_Id	Owner_Name	Father_Name & Husband_Name	Road Name	Mobile_Number	Occupancy_Status	Plot_Area	Total_Area_On_Ground_Floor	Total_Rented_Residential_Builtup_Area	Total_Self_Residential_Builtup_Area	House_Type	Road_Width	Construction_Year	House_Number	House_Category	Rate_Multiplier	Construction_Status	Survey_Start_Date	Old_Property_Tax_Id	Total_Built_Up_Area	Gis_Map_Parcel_Id	Property_Label	Old_Arv	New_Arv	Arv_Difference	Property_Tax(10%)	Water_Tax	Sewerage_Tax	Old_Tax	New_Tax
1897	Crossing Republic	AROCOLF VILLE, Tower No-11	Anand Shankar		Panchsheel Crossing Vijay Nagar Ghaziabad	8295909845	Self Occupied	1270	1270	0	1270	Pakka	TwelveT o24	2005	5144	Residential		Constructed	2021-11-22	N/A	1270	2893A17	05-003	-	16764	0%	1676.4	0	0	-	1676.4
1898	Crossing Republic	AROCOLF VILLE, Tower No-11	Yogesh Singh		Panchsheel Crossing Vijay Nagar Ghaziabad	8860860743	Self Occupied	1270	1270	0	1270	Pakka	TwelveT o24	2005	5146	Residential		Constructed	2021-11-22	N/A	1270	2893A17	05-004	-	16764	0%	1676.4	0	0	-	1676.4





ZONE-3, WARD-Dundaheada(27)

Sr. No	Mohalla_Nam e	Gov t_Pl ot Id	Owner _Name	Fath er_ Name & Hus band_ Name	Road Name	Mobile_ Nu mber	Occ upancy _Sta tus	Plot_ Area	Total_ Area_ On_ G round_ Floor	Total_ Rented_ Resid ential_ Builtup_ Area	Total_ Self_ Resid ential_ Built up_ Area	Hou se_ Type	Roa d_ Wid th	Constru ction_ Year	House _Numb er	Hou se_ Cat egor y	Rat e_ Multipl ier	Con stru ction_ St atus	Surv ey_ Start_ Date	Old _Pr ope rty_ Tax_ Id	Total_ Built_ Up_ Area	Gis_ Ma p_ Parc el_ Id	Prop erty_ Lab el	Old_ Ar v	New_ Arv	Arv_ Diff erence	Property Tax(10%)	Wat er_ Tax	Sew erage_ Tax	Old_ Tax	New_ Tax
1899	Cross ing Republic	AROGOLF VILLE, Tower No-11	N/A		Panchsheel Crossing Vijay Nagar Ghaziabad		Self Occupied	1270	1270	0	1270	Pakka	TwelveT o24	2005	6143	Residential		Constructed	2021-11-22	N/A	1270	2893A17	06-001	-	16764	0%	1676.4	0	0	-	1676.4
1900	Cross ing Republic	AROGOLF VILLE, Tower No-11	Vijay Singh		Panchsheel Crossing Vijay Nagar Ghaziabad	9005488449	Self Occupied	1270	1270	0	1270	Pakka	TwelveT o24	2005	6145	Residential		Constructed	2021-11-22	N/A	1270	2893A17	06-002	-	16764	0%	1676.4	0	0	-	1676.4





ZONE-3, WARD-Dundaheada(27)

Sr. No	Mohalla_Nam e	Govt_Plot Id	Owner_Nam e	Father_Nam e & Husb and_Nam e	Road Nam e	Mobile_Nu mber	Occu pancy_Statu s	Plot_Are a	Total_Are a_On_G round_Floor	Total_Rented_Resid ential_Builtup_Are a	Total_Self_Resid ential_Built up_Are a	Hou se_Typ e	Roa d_Wid th	Constru ction_Y ear	House _Numb er	Hou se_Cat egor y	Rat e_Mul tiplie r	Con stru ctio n_Statu s	Surv ey_Star t_D ate	Old _Pr ope rty_Tax _Id	Total_ Built_ Up_Are a	Gis_Ma p_Parc el_Id	Prop erty _Lab el	Old_Ar v	New_Arv	Arv_Diff erence	Property Tax(10%)	Wat er_T ax	Sew erag e_T ax	Old_T ax	New_T ax
1901	Cross ing Repu blic	AROGOL F VILLE, Tower No-11	N/A		Panc hshe el Cross ing Vijay Nagar Ghaziaba d		Self Occu pie d	1270	1270	0	1270	Pak ka	Twel veT o24	2005	6144	Resi den tial		Con stru cted	202 1-11-22	N/A	1270	2893A17	06-003	-	16764	0%	1676.4	0	0	-	1676.4
1902	Cross ing Repu blic	AROGOL F VILLE, Tower No-11	N/A		Panc hshe el Cross ing Vijay Nagar Ghaziaba d		Self Occu pie d	1270	1270	0	1270	Pak ka	Twel veT o24	2005	6146	Resi den tial		Con stru cted	202 1-11-22	N/A	1270	2893A17	06-004	-	16764	0%	1676.4	0	0	-	1676.4





ZONE-3, WARD-Dundaheada(27)

Sr. No	Mohalla_Nam e	Gov t_Pl ot Id	Owner _Name	Fath er_ Name & Hus band_ Name	Road Name	Mobile_ Nu mber	Occ upancy _Sta tus	Plot_ Area	Total_ Area_ On_ G round_ Floor	Total_ Rented_ Resid ential_ Builtup_ Area	Total_ Self_ Resid ential_ Built up_ Area	Hou se_ Typ e	Roa d_ Wid th	Constru ction_ Year	House _Numb er	Hou se_ Cat egor y	Rat e_ Multipl ier	Con stru ction_ Stat us	Surv ey_ Start_ Date	Old _Pr ope rty_ Tax_ Id	Total_ Built_ Up_ Area	Gis_ Ma p_ Parc el_ Id	Prop erty_ Lab el	Old_ Ar v	New_ Arv	Arv_ Diff erence	Property Tax(10%)	Wat er_ Tax	Sew erage_ Tax	Old_ Tax	New_ Tax
1903	Cross ing Republic	AROGOLF VILLE, Tower No-11	Rahul Kumar		Panchsheel Crossing Vijay Nagar Ghaziabad	9560872882	Self Occupied	1270	1270	0	1270	Pakka	TwelveT o24	2005	7143	Residential		Constructed	2021-11-22	N/A	1270	2893A17	07-001	-	16764	0%	1676.4	0	0	-	1676.4
1904	Cross ing Republic	AROGOLF VILLE, Tower No-11	Savitri Devi		Panchsheel Crossing Vijay Nagar Ghaziabad	9748463166	Self Occupied	1270	1270	0	1270	Pakka	TwelveT o24	2005	7145	Residential		Constructed	2021-11-22	N/A	1270	2893A17	07-002	-	16764	0%	1676.4	0	0	-	1676.4





ZONE-3, WARD-Dundaheada(27)

Sr. No	Mohalla_Name	Govt_Plot_Id	Owner_Name	Father_Name & Husband_Name	Road Name	Mobile_Number	Occupancy_Status	Plot_Area	Total_Area_On_Ground_Floor	Total_Rented_Residential_Builtup_Area	Total_Self_Residential_Builtup_Area	House_Type	Road_Width	Construction_Year	House_Number	House_Category	Rate_Multiplier	Construction_Status	Survey_Start_Date	Old_Property_Tax_Id	Total_Built_Up_Area	Gis_Map_Parcel_Id	Property_Label	Old_Arv	New_Arv	Arv_Difference	Property_Tax(10%)	Water_Tax	Sewerage_Tax	Old_Tax	New_Tax
1905	Crossing Republic	AROGOLF VILLE, Tower No-11	Arpit Garg		Panchsheel Crossing Vijayar Nagar Ghaziabad	8860543291	Self Occupied	1270	1270	0	1270	Pakka	TwelveT o24	2005	7144	Residential		Constructed	2021-11-22	N/A	1270	2893A17	07-003	-	16764	0%	1676.4	0	0	-	1676.4
1906	Crossing Republic	AROGOLF VILLE, Tower No-11	N/A		Panchsheel Crossing Vijayar Nagar Ghaziabad		Self Occupied	1270	1270	0	1270	Pakka	TwelveT o24	2005	7146	Residential		Constructed	2021-11-22	N/A	1270	2893A17	07-004	-	16764	0%	1676.4	0	0	-	1676.4





ZONE-3, WARD-Dundaheada(27)

Sr. No	Mohalla_Name	Govt_Plot_Id	Owner_Name	Father_Name & Husband_Name	Road Name	Mobile_Number	Occupancy_Status	Plot_Area	Total_Area_On_Ground_Floor	Total_Rented_Residential_Builtup_Area	Total_Self_Residential_Builtup_Area	House_Type	Road_Width	Construction_Year	House_Number	House_Category	Rate_Multiplier	Construction_Status	Survey_Start_Date	Old_Property_Tax_Id	Total_Built_Up_Area	Gis_Map_Parcel_Id	Property_Label	Old_Arv	New_Arv	Arv_Difference	Property_Tax(10%)	Water_Tax	Sewerage_Tax	Old_Tax	New_Tax
1907	Crossing Republic	ARONGOLF VILLE, Tower No-11	Shashank		Panchsheel Crossing Vijay Nagar Ghaziabad	8860080145	Self Occupied	1270	1270	0	1270	Pakka	TwelveT o24	2005	8143	Residential		Constructed	2021-11-22	N/A	1270	2893A17	08-001	-	16764	0%	1676.4	0	0	-	1676.4
1908	Crossing Republic	ARONGOLF VILLE, Tower No-11	N/A		Panchsheel Crossing Vijay Nagar Ghaziabad		Self Occupied	1270	1270	0	1270	Pakka	TwelveT o24	2005	8145	Residential		Constructed	2021-11-22	N/A	1270	2893A17	08-002	-	16764	0%	1676.4	0	0	-	1676.4





ZONE-3, WARD-Dundaheada(27)

Sr. No	Mohalla_Name	Govt_Plot_Id	Owner_Name	Father_Name & Husband_Name	Road Name	Mobile Number	Occupancy Status	Plot Area	Total Area On Ground Floor	Total Rented Residential Builtup Area	Total Self Residential Builtup Area	House Type	Road Width	Construction Year	House Number	House Category	Rate Multiplier	Construction Status	Survey Start Date	Old Property Tax Id	Total Built Up Area	Gis_Map_Parcel_Id	Property Label	Old Arv	New Arv	Arv_Difference	Property Tax(10%)	Water Tax	Sewerage Tax	Old Tax	New Tax
1909	Crossing Republic	AROCOLF VILL E, Tower No-11	N/A		Panchsheel Crossing Vijayar Nagar Ghaziabad		Self Occupied	1270	1270	0	1270	Pakka	TwelveT o24	2005	8144	Residential		Constructed	2021-11-22	N/A	1270	2893A17	08-003	-	16764	0%	1676.4	0	0	-	1676.4
1910	Crossing Republic	AROCOLF VILL E, Tower No-11	N/A		Panchsheel Crossing Vijayar Nagar Ghaziabad		Self Occupied	1270	1270	0	1270	Pakka	TwelveT o24	2005	8146	Residential		Constructed	2021-11-22	N/A	1270	2893A17	08-004	-	16764	0%	1676.4	0	0	-	1676.4





ZONE-3, WARD-Dundaheada(27)

Sr. No	Mohalla_Name	Govt_Plot_Id	Owner_Name	Father_Name & Husband_Name	Road Name	Mobile Number	Occupancy Status	Plot Area	Total Area On Ground Floor	Total Rented Residential Builtup Area	Total Self Residential Builtup Area	House Type	Road Width	Construction Year	House Number	House Category	Rate Multiplier	Construction Status	Survey Start Date	Old Property Tax Id	Total Built Up Area	Gis_Map_Parcels_Id	Property Label	Old Arv	New Arv	Arv_Difference	Property Tax(10%)	Water Tax	Sewerage Tax	Old Tax	New Tax
1911	Crossing Republic	AROCOLF VILLE, Tower No-11	Manish Verma	Manish Verma	Panchsheel Crossing Vijay Nagar Ghaziabad	9999661949	Self Occupied	1270	1270	0	1270	Pakka	TwelveT o24	2005	9143	Residential		Constructed	2021-11-22	N/A	1270	2893A17	09-001	-	16764	0%	1676.4	0	0	-	1676.4
1912	Crossing Republic	AROCOLF VILLE, Tower No-11	Devendra Kumar		Panchsheel Crossing Vijay Nagar Ghaziabad		Self Occupied	1270	1270	0	1270	Pakka	TwelveT o24	2005	9145	Residential		Constructed	2021-11-22	N/A	1270	2893A17	09-002	-	16764	0%	1676.4	0	0	-	1676.4





ZONE-3, WARD-Dundaheada(27)

Sr. No	Mohalla_Nam e	Gov t_Pl ot Id	Owner _Name	Fath er_ Name & Hus band_ Name	Road Name	Mobile_ Nu mber	Occ upancy _Sta tus	Plot_ Area	Total_ Area_ On_ G round_ Floor	Total_ Rented_ Resid ential_ Builtup_ Area	Total_ Self_ Resid ential_ Built up_ Area	Hou se_ Typ e	Roa d_ Wid th	Constru ction_ Year	House _Numb er	Hou se_ Cat egor y	Rat e_ Multipl ier	Con stru ction_ St atus	Surv ey_ Start_ Date	Old _Pr ope rty_ Tax_ Id	Total_ Built_ Up_ Area	Gis_ Ma p_ Parc el_ Id	Prop erty_ Lab el	Old_ Ar v	New_ Arv	Arv_ Diff erence	Property Tax(10%)	Wat er_ Tax	Sew erag e_ Tax	Old_ Tax	New_ Tax
1913	Cross ing Republic	AROGOLF VILLE, Tower No-11	N/A		Panchsheel Crossing Vijayar Ghaziabad		Self Occupied	1270	1270	0	1270	Pakka	TwelveT o24	2005	9144	Residential		Constructed	2021-11-22	N/A	1270	2893A17	09-003	-	16764	0%	1676.4	0	0	-	1676.4
1914	Cross ing Republic	AROGOLF VILLE, Tower No-11	See ma & Sudh		Panchsheel Crossing Vijayar Ghaziabad		Self Occupied	1270	1270	0	1270	Pakka	TwelveT o24	2005	9146	Residential		Constructed	2021-11-22	N/A	1270	2893A17	09-004	-	16764	0%	1676.4	0	0	-	1676.4





ZONE-3, WARD-Dundaheada(27)

Sr. No	Mohalla_Nam e	Gov t_Pl ot Id	Owner _Name	Fath er_ Name & Hus band_ Name	Road Name	Mobile_ Nu mber	Occ upancy _Sta tus	Plot_ Area	Total_ Area_ On_ G round_ Floor	Total_ Rented_ Resid ential_ Builtup_ Area	Total_ Self_ Resid ential_ Built up_ Area	Hou se_ Typ e	Roa d_ Wid th	Constru ction_ Year	House _Numb er	Hou se_ Cat egor y	Rat e_ Multipl ier	Con stru ction_ Stat us	Surv ey_ Start_ Date	Old _Pr ope rty_ Tax_ Id	Total_ Built_ Up_ Area	Gis_ Ma p_ Parc el_ Id	Prop erty_ Lab el	Old_ Ar v	New_ Arv	Arv_ Diff erence	Property Tax(10%)	Wat er_ Tax	Sew erage_ Tax	Old_ Tax	New_ Tax
1915	Cross ing Republic	AROGOLF VILLE, Tower No-11	Shweta Saxena		Panchsheel Crossing Vijayar Ghaziabad		Self Occupied	1270	1270	0	1270	Pakka	TwelveT o24	2005	10143	Residential		Constructed	2021-11-22	N/A	1270	2893A17	10-001	-	16764	0%	1676.4	0	0	-	1676.4
1916	Cross ing Republic	AROGOLF VILLE, Tower No-11	N/A		Panchsheel Crossing Vijayar Ghaziabad		Self Occupied	1270	1270	0	1270	Pakka	TwelveT o24	2005	10145	Residential		Constructed	2021-11-22	N/A	1270	2893A17	10-002	-	16764	0%	1676.4	0	0	-	1676.4





ZONE-3, WARD-Dundaheada(27)

Sr. No	Mohalla_Name	Govt_Plot_Id	Owner_Name	Father_Name & Husband_Name	Road Name	Mobile Number	Occupancy Status	Plot Area	Total Area On Ground Floor	Total Rented Residential Builtup Area	Total Self Residential Builtup Area	House Type	Road Width	Construction Year	House Number	House Category	Rate Multiplier	Construction Status	Survey Start Date	Old Property Tax Id	Total Built Up Area	Gis_Map_Parcels_Id	Property Label	Old Arv	New Arv	Arv_Difference	Property Tax(10%)	Water Tax	Sewerage Tax	Old Tax	New Tax
1917	Crossing Republic	AROCOLF VILL E, Tower No-11	N/A		Panchsheel Crossing Vijay Nagar Ghaziabad		Self Occupied	1270	1270	0	1270	Pakka	TwelveT o24	2005	10144	Residential		Constructed	2021-11-22	N/A	1270	2893A17	10-003	-	16764	0%	1676.4	0	0	-	1676.4
1918	Crossing Republic	AROCOLF VILL E, Tower No-11	Dimpal Kumari		Panchsheel Crossing Vijay Nagar Ghaziabad	9821238277	Self Occupied	1270	1270	0	1270	Pakka	TwelveT o24	2005	10146	Residential		Constructed	2021-11-22	N/A	1270	2893A17	10-004	-	16764	0%	1676.4	0	0	-	1676.4





ZONE-3, WARD-Dundaheada(27)

Sr. No	Mohalla_Nam e	Gov t_Pl ot Id	Owner _Name	Fath er_ Name & Hus ban d_ Name	Road Name	Mobile_ Nu mber	Occ upa ncy_ Sta tus	Plot_ Are a	Total_ Area_ On_ G round_ Floor	Total_ Rented_ Resid ential_ Built up_ Area	Total_ Self_ Resid ential_ Built up_ Area	Hou se_ Typ e	Roa d_ Wid th	Constru ction_ Year	House _Numb er	Hou se_ Cat egor y	Rat e_ Multipl ier	Con stru ction_ St atus	Surv ey_ Star t_ D ate	Old _Pr ope rty_ Tax_ Id	Total_ Built_ Up_ Area	Gis_ Ma p_ Parc el_ Id	Prop erty_ Lab el	Old_ Ar v	New_ Arv	Arv_ Diff erence	Property Tax(10%)	Wat er_ Tax	Sew erag e_ Tax	Old_ Tax	New_ Tax
1919	Cross ing Republic	AROGOLF VILLE, Tower No-11	Gaurav Sahu		Panchsheel Crossing Vijayar Nagar Ghaziabad	9560017808	Self Occupied	1270	1270	0	1270	Pakka	TwelveT o24	2005	11143	Residential		Constructed	2021-11-22	N/A	1270	2893A17	11-001	-	16764	0%	1676.4	0	0	-	1676.4
1920	Cross ing Republic	AROGOLF VILLE, Tower No-11	N/A		Panchsheel Crossing Vijayar Nagar Ghaziabad		Self Occupied	1270	1270	0	1270	Pakka	TwelveT o24	2005	11145	Residential		Constructed	2021-11-22	N/A	1270	2893A17	11-002	-	16764	0%	1676.4	0	0	-	1676.4





ZONE-3, WARD-Dundaheada(27)

Sr. No	Mohalla_Nam e	Gov t_Pl ot Id	Owner _Name	Fath er_ Name & Hus band_ Name	Road Name	Mobile_ Nu mber	Occ upancy _Sta tus	Plot_ Area	Total_ Area_ On_ G round_ Floor	Total_ Rented_ Resid ential_ Builtup_ Area	Total_ Self_ Resid ential_ Built up_ Area	Hou se_ Typ e	Roa d_ Wid th	Constru ction_ Year	House _Numb er	Hou se_ Cat egor y	Rat e_ Multipl ier	Con stru ction_ Stat us	Surv ey_ Start_ Date	Old_ Pr ope rty_ Tax_ Id	Total_ Built_ Up_ Area	Gis_ Ma p_ Parc el_ Id	Prop erty_ Lab el	Old_ Ar v	New_ Arv	Arv_ Diff erence	Property Tax(10%)	Wat er_ Tax	Sew erage_ Tax	Old_ Tax	New_ Tax
1921	Cross ing Republic	AROGOLF VILLE, Tower No-11	Utkarsh Pandey	Shwet Prakash Pandey	Panchsheel Crossing Vijay Nagar Ghaziabad	8130803320	Self Occupied	1270	1270	0	1270	Pakka	TwelveT o24	2005	11144	Residential		Constructed	2021-11-22	N/A	1270	2893A17	11-003	-	16764	0%	1676.4	0	0	-	1676.4
1922	Cross ing Republic	AROGOLF VILLE, Tower No-11	N/A		Panchsheel Crossing Vijay Nagar Ghaziabad		Self Occupied	1270	1270	0	1270	Pakka	TwelveT o24	2005	11146	Residential		Constructed	2021-11-22	N/A	1270	2893A17	11-004	-	16764	0%	1676.4	0	0	-	1676.4





ZONE-3, WARD-Dundaheada(27)

Sr. No	Mohalla_Nam e	Govt_Plot Id	Owner_Nam e	Father_Nam e & Husb and_Nam e	Road Nam e	Mobile_Nu mber	Occ upancy_Stat us	Plot_Are a	Total_Are a_On_G round_Floor	Total_Rented_Resid ential_Built up_Are a	Total_Self_Resid ential_Built up_Are a	Hou se_Typ e	Roa d_Wid th	Constru ction_Y ear	House _Numb er	Hou se_Cat egor y	Rat e_Mul tiplie r	Con stru ction_Stat us	Surv ey_Star t_D ate	Old _Pr ope rty_Tax _Id	Total_Built_Up_Are a	Gis_Ma p_Parc el_Id	Prop erty_Lab el	Old_Ar v	New_Arv	Arv_Diff erence	Property Tax(10%)	Wat er_T ax	Sew erag e_T ax	Old_T ax	New_T ax
1923	Cross ing Repu blic	AROGOL F VILLE, Tower No-11	Anil Shukla	JP shukla	Panchsheel Crossing Vijayar Nagar Ghaziabad	7827322739	Self Occupied	1270	1270	0	1270	Pakka	TwelveT o24	2005	12143	Residential		Constructed	2021-11-22	N/A	1270	2893A17	12-001	-	16764	0%	1676.4	0	0	-	1676.4
1924	Cross ing Repu blic	AROGOL F VILLE, Tower No-11	N/A		Panchsheel Crossing Vijayar Nagar Ghaziabad		Self Occupied	1270	1270	0	1270	Pakka	TwelveT o24	2005	12145	Residential		Constructed	2021-11-22	N/A	1270	2893A17	12-002	-	16764	0%	1676.4	0	0	-	1676.4





ZONE-3, WARD-Dundaheada(27)

Sr. No	Mohalla_Nam e	Govt_Plot Id	Owner_Nam e	Father_Nam e & Husb and_Nam e	Road Nam e	Mobile_Nu mber	Occ upancy_Stat us	Plot_Are a	Total_Are a_On_G round_Floor	Total_Rented_Resid ential_Built up_Are a	Total_Self_Resid ential_Built up_Are a	Hou se_Typ e	Roa d_Wid th	Constru ction_Y ear	House _Numb er	Hou se_Cat egor y	Rat e_Mul tiplie r	Con stru ction_Stat us	Surv ey_Star t_D ate	Old _Pr ope rty_Tax _Id	Total_Built_ Up_Are a	Gis_Ma p_Parc el_Id	Prop erty _Lab el	Old_Ar v	New_Arv	Arv_Diff erence	Property Tax(10%)	Wat er_T ax	Sew erag e_T ax	Old_T ax	New_T ax
1925	Cross ing Repu blic	AROGOLF VILLE, Tower No-11	N/A		Panchsheel Crossing Vijayar Ghaziabad		Self Occupied	1270	1270	0	1270	Pakka	TwelveT o24	2005	12144	Residential		Constructed	2021-11-22	N/A	1270	2893A17	12-003	-	16764	0%	1676.4	0	0	-	1676.4
1926	Cross ing Repu blic	AROGOLF VILLE, Tower No-11	Rishpal Sharma	Shukhveer Singh Sharma	Panchsheel Crossing Vijayar Ghaziabad	7011879558	Self Occupied	1270	1270	0	1270	Pakka	TwelveT o24	2005	12146	Residential		Constructed	2021-11-22	N/A	1270	2893A17	12-004	-	16764	0%	1676.4	0	0	-	1676.4





ZONE-3, WARD-Dundaheada(27)

Sr. No	Mohalla_Nam e	Gov t_Pl ot Id	Owner _Name	Fath er_ Name & Hus band_ Name	Road Name	Mobile_ Nu mber	Occ upancy _Sta tus	Plot_ Area	Total_ Area_ On_ G round_ Floor	Total_ Rented_ Resid ential_ Builtup_ Area	Total_ Self_ Resid ential_ Built up_ Area	Hou se_ Typ e	Roa d_ Wid th	Constru ction_ Year	House _Numb er	Hou se_ Cat egor y	Rat e_ Multipl ier	Con stru ction_ Stat us	Surv ey_ Start_ Date	Old _Pr ope rty_ Tax_ Id	Total_ Built_ Up_ Area	Gis_ Ma p_ Parc el_ Id	Prop erty_ Lab el	Old_ Ar v	New_ Arv	Arv_ Diff erence	Property Tax(10%)	Wat er_ Tax	Sew erag e_ Tax	Old_ Tax	New_ Tax
1927	Cross ing Republic	AROGOLF VILLE, Tower No-11	N/A		Panchsheel Crossing Vijay Nagar Ghaziabad		Self Occupied	1270	1270	0	1270	Pakka	TwelveT o24	2005	14143	Residential		Constructed	2021-11-22	N/A	1270	2893A17	13-001	-	16764	0%	1676.4	0	0	-	1676.4
1928	Cross ing Republic	AROGOLF VILLE, Tower No-11	Ashu Garg		Panchsheel Crossing Vijay Nagar Ghaziabad	8881714440	Self Occupied	1270	1270	0	1270	Pakka	TwelveT o24	2005	14145	Residential		Constructed	2021-11-22	N/A	1270	2893A17	13-002	-	16764	0%	1676.4	0	0	-	1676.4





ZONE-3, WARD-Dundaheada(27)

Sr. No	Mohalla_Nam e	Gov t_Pl ot Id	Owner _Name	Fath er_ Name & Hus ban d_ Name	Road Nam e	Mobile_Nu mber	Occ upancy _Sta tus	Plot_Are a	Total_ Area_ On_ G round_ Floor	Total_ Rented_ Resid ential_ Builtup_ Area	Total_ Self_ Resid ential_ Built up_ Area	Hou se_ Typ e	Roa d_ Wid th	Constru ction_ Year	House _Numb er	Hou se_ Cat egor y	Rat e_ Multipl ier	Con stru ction_ Stat us	Surv ey_ Start_ Date	Old_ Pr operty_ Tax_ Id	Total_ Built_ Up_ Area	Gis_ Ma p_ Parcel_ Id	Prop erty_ Label	Old_ Ar v	New_ Arv	Arv_ Diff erence	Property Tax(10%)	Wat er_ Tax	Sew erage_ Tax	Old_ Tax	New_ Tax
1929	Cross ing Republic	AROCNGOLF VILLE, Tower No-11	Manoj Kumar Sharma		Panchsheel Crossing Vijay Nagar Ghaziabad	9899334909	Self Occupied	1270	1270	0	1270	Pakka	TwelveT o24	2005	14144	Residential		Constructed	2021-11-22	N/A	1270	2893A17	13-003	-	16764	0%	1676.4	0	0	-	1676.4
1930	Cross ing Republic	AROCNGOLF VILLE, Tower No-11	Samarth Mishra		Panchsheel Crossing Vijay Nagar Ghaziabad	8826059888	Self Occupied	1270	1270	0	1270	Pakka	TwelveT o24	2005	14146	Residential		Constructed	2021-11-22	N/A	1270	2893A17	13-004	-	16764	0%	1676.4	0	0	-	1676.4





ZONE-3, WARD-Dundaheada(27)

Sr. No	Mohalla_Name	Govt_Plot_Id	Owner_Name	Father_Name & Husband_Name	Road Name	Mobile Number	Occupancy Status	Plot Area	Total Area On Ground Floor	Total Rented Residential Builtup Area	Total Self Residential Builtup Area	House Type	Road Width	Construction Year	House Number	House Category	Rate Multiplier	Construction Status	Survey Start Date	Old Property Tax Id	Total Built Up Area	Gis_Map_Parcel_Id	Property Label	Old Arv	New Arv	Arv_Difference	Property Tax(10%)	Water Tax	Sewerage Tax	Old Tax	New Tax
1931	Crossing Republic	ARCONGOLF VILL E, Tower No-11	N/A		Panchsheel Crossing Vijay Nagar Ghaziabad		Self Occupied	1270	1270	0	1270	Pakka	TwelveT o24	2005	15143	Residential		Constructed	2021-11-22	N/A	1270	2893A17	14-001	-	16764	0%	1676.4	0	0	-	1676.4
1932	Crossing Republic	ARCONGOLF VILL E, Tower No-11	Atul Kumar		Panchsheel Crossing Vijay Nagar Ghaziabad	9717630228	Self Occupied	1270	1270	0	1270	Pakka	TwelveT o24	2005	15145	Residential		Constructed	2021-11-22	N/A	1270	2893A17	14-002	-	16764	0%	1676.4	0	0	-	1676.4





ZONE-3, WARD-Dundaheada(27)

Sr. No	Mohalla_Nam e	Govt_Plot Id	Owner_Nam e	Fath er_Nam e & Hus band_Nam e	Road Nam e	Mobile_Nu mber	Occ upancy_Stat us	Plot_Are a	Total_Are a_On_G round_Floor	Total_Rented_Resid ential_Builtup_Are a	Total_Self_Resid ential_Built up_Are a	Hou se_Typ e	Roa d_Wid th	Constru ction_Y ear	House _Numb er	Hou se_Cat egor y	Rat e_Mul tipli er	Con stru ctio n_Stat us	Surv ey_Star t_D ate	Old _Pr ope rty_Tax _Id	Total_Built_Up_Are a	Gis_Ma p_Parc el_Id	Prop erty_Lab el	Old_Ar v	New_Arv	Arv_Diff erence	Property Tax(10%)	Wat er_T ax	Sew erag e_T ax	Old_T ax	New_T ax
1933	Cross ing Repu blic	AROGOL F VILLE, Tower No-11	N/A		Panc hshe el Cross ing Vijay Nagar Ghaziaba d		Self Occ upie d	1270	1270	0	1270	Pak ka	Twel veT o24	2005	15144	Resi den tial		Con stru cted	202 1-11-22	N/A	1270	2893A17	14-003	-	16764	0%	1676.4	0	0	-	1676.4
1934	Cross ing Repu blic	AROGOL F VILLE, Tower No-11	N/A		Panc hshe el Cross ing Vijay Nagar Ghaziaba d		Self Occ upie d	1270	1270	0	1270	Pak ka	Twel veT o24	2005	15146	Resi den tial		Con stru cted	202 1-11-22	N/A	1270	2893A17	14-004	-	16764	0%	1676.4	0	0	-	1676.4





ZONE-3, WARD-Dundaheada(27)

Sr. No	Mohalla_Name	Govt_Plot_Id	Owner_Name	Father_Name & Husband_Name	Road Name	Mobile Number	Occupancy Status	Plot Area	Total Area On Ground Floor	Total Rented Residential Builtup Area	Total Self Residential Builtup Area	House Type	Road Width	Construction Year	House Number	House Category	Rate Multiplier	Construction Status	Survey Start Date	Old Property Tax Id	Total Built Up Area	Gis_Map_Parcels_Id	Property Label	Old Arv	New Arv	Arv_Difference	Property Tax(10%)	Water Tax	Sewerage Tax	Old Tax	New Tax
1935	Crossing Republic	AROCOLF VILLE, Tower No-11	N/A		Panchsheel Crossing Vijayar Nagar Ghaziabad		Self Occupied	1270	1270	0	1270	Pakka	TwelveT o24	2005	16143	Residential		Constructed	2021-11-22	N/A	1270	2893A17	15-001	-	16764	0%	1676.4	0	0	-	1676.4
1936	Crossing Republic	AROCOLF VILLE, Tower No-11	Rajesh Kumar		Panchsheel Crossing Vijayar Nagar Ghaziabad		Self Occupied	1270	1270	0	1270	Pakka	TwelveT o24	2005	16145	Residential		Constructed	2021-11-22	N/A	1270	2893A17	15-002	-	16764	0%	1676.4	0	0	-	1676.4





ZONE-3, WARD-Dundaheada(27)

Sr. No	Mohalla_Nam e	Gov t_Pl ot Id	Owner _Name	Fath er_ Name & Hus band_ Name	Road Name	Mobile_ Nu mber	Occ upancy _Sta tus	Plot_ Area	Total_ Area_ On_ G round_ Floor	Total_ Rented_ Resid ential_ Builtup_ Area	Total_ Self_ Resid ential_ Built up_ Area	Hou se_ Typ e	Roa d_ Wid th	Constru ction_ Year	House _Numb er	Hou se_ Cat egor y	Rat e_ Multipl ier	Con stru ction_ Stat us	Surv ey_ Start_ Date	Old _Pr ope rty_ Tax_ Id	Total_ Built_ Up_ Area	Gis_ Ma p_ Parc el_ Id	Prop erty_ Lab el	Old_ Ar v	New_ Arv	Arv_ Diff erence	Property Tax(10%)	Wat er_ Tax	Sew erage_ Tax	Old_ Tax	New_ Tax
1937	Cross ing Republic	AROGOLF VILLE, Tower No-11	Sunil Jain		Panchsheel Crossing Vijay Nagar Ghaziabad		Self Occupied	1270	1270	0	1270	Pakka	TwelveT o24	2005	16144	Residential		Constructed	2021-11-22	N/A	1270	2893A17	15-003	-	16764	0%	1676.4	0	0	-	1676.4
1938	Cross ing Republic	AROGOLF VILLE, Tower No-11	Manogya Kumari	Jain Kumar Jyoti	Panchsheel Crossing Vijay Nagar Ghaziabad	9039842957	Self Occupied	1270	1270	0	1270	Pakka	TwelveT o24	2005	16146	Residential		Constructed	2021-11-22	N/A	1270	2893A17	15-004	-	16764	0%	1676.4	0	0	-	1676.4





ZONE-3, WARD-Dundaheada(27)

Sr. No	Mohalla_Nam e	Gov t_Pl ot Id	Owner _Name	Fath er_ Name & Hus band_ Name	Road Name	Mobile_ Nu mber	Occ upancy _Sta tus	Plot_ Area	Total_ Area_ On_ G round_ Floor	Total_ Rented_ Resid ential_ Builtup_ Area	Total_ Self_ Resid ential_ Built up_ Area	Hou se_ Typ e	Roa d_ Wid th	Constru ction_ Year	House _Numb er	Hou se_ Cat egor y	Rat e_ Multipl ier	Con stru ction_ Stat us	Surv ey_ Start_ Date	Old _Pr ope rty_ Tax_ Id	Total_ Built_ Up_ Area	Gis_ Ma p_ Parc el_ Id	Prop erty_ Label	Old_ Ar v	New_ Arv	Arv_ Diff erence	Property Tax(10%)	Wat er_ Tax	Sew erage_ Tax	Old_ Tax	New_ Tax
1939	Cross ing Republic	AROGOLF VILLE, Tower No-11	Mk Sharma		Panchsheel Crossing Vijay Nagar Ghaziabad	8554912324	Self Occupied	1270	1270	0	1270	Pakka	TwelveT o24	2005	17143	Residential		Constructed	2021-11-22	N/A	1270	2893A17	16-001	-	16764	0%	1676.4	0	0	-	1676.4
1940	Cross ing Republic	AROGOLF VILLE, Tower No-11	Ankur Jain And Shilpi Jain		Panchsheel Crossing Vijay Nagar Ghaziabad		Self Occupied	1270	1270	0	1270	Pakka	TwelveT o24	2005	17145	Residential		Constructed	2021-11-22	VN47369	1270	2893A17	16-002	14950	16764	12%	1676.4	0	0	1495	1676.4





ZONE-3, WARD-Dundaheada(27)

Sr. No	Mohalla_Nam e	Govt_Plot Id	Owner_Nam e	Father_Nam e & Hus band_Nam e	Road Nam e	Mobile_Nu mber	Occ upancy_Stat us	Plot_Are a	Total_Are a_On_G round_Floor	Total_Rented_Resid ential_Builtup_Are a	Total_Self_Resid ential_Built up_Are a	Hou se_Typ e	Roa d_Wid th	Constru ction_Y ear	House _Numb er	Hou se_Cat egor y	Rat e_Mul tiplie r	Con stru ction_Stat us	Surv ey_Star t_D ate	Old _Pr ope rty_Tax _Id	Total_Built_ Up_Are a	Gis_Ma p_Parc el_Id	Prop erty _Lab el	Old_Ar v	New_Arv	Arv_Diff erence	Property Tax(10%)	Wat er_T ax	Sew erag e_T ax	Old_T ax	New_T ax
1941	Cross ing Repu blic	AROC ONGOLF VILLE, Tower No-11	N/A		Panc hshe el Cross ing Vijay Nagar Ghaziaba d		Self Occ upie d	1270	1270	0	1270	Pak ka	Twel veT o24	2005	17144	Resi den tial		Con stru cted	202 1-11-22	N/A	1270	2893A17	16-003	-	16764	0%	1676.4	0	0	-	1676.4
1942	Cross ing Repu blic	AROC ONGOLF VILLE, Tower No-11	N/A		Panc hshe el Cross ing Vijay Nagar Ghaziaba d		Self Occ upie d	1270	1270	0	1270	Pak ka	Twel veT o24	2005	17146	Resi den tial		Con stru cted	202 1-11-22	N/A	1270	2893A17	16-004	-	16764	0%	1676.4	0	0	-	1676.4





ZONE-3, WARD-Dundaheada(27)

Sr. No	Mohalla_Nam e	Govt_Plot Id	Owner_Na me	Fath er_ Name & Hus band_ Name	Road Name	Mobile_Nu mber	Occ upancy_Stat us	Plot_Are a	Total_Are a_ On_ Ground_Floor	Total_Rented_Resid ential_Built up_Area	Total_Self_Resid ential_Built up_Area	Hou se_ Type	Roa d_ Width	Constru ction_Year	House _Numb er	Hou se_ Cat egor y	Rat e_ Multipl ier	Con stru ction_Stat us	Surv ey_ Start_ Date	Old _Pr ope rty_ Tax_ Id	Total_ Built_ Up_ Area	Gis_ Ma p_ Parcel_ Id	Prop erty_ Label	Old_ Ar v	New_ Arv	Arv_Diff erence	Property Tax(10%)	Wat er_ Tax	Sew erag e_ Tax	Old_ Tax	New_ Tax
1943	Cross ing Republic	TO WE R-11 GOL D COAST	N/A		Panc hshe el Cross ing Vijay Nagar Ghaz		Self Occ upie d	1270	1270	0	1270	Pak ka	Twel veT o24	2005	147	Resi den tial		Con stru cted	202 1-11- 22	N/A	1270	2893A1 8	00- 001	-	16764	0%	1676.4	0	0	-	1676.4
1944	Cross ing Republic	TO WE R-11 GOL D COAST	N/A		Panc hshe el Cross ing Vijay Nagar Ghaz		Self Occ upie d	1270	1270	0	1270	Pak ka	Twel veT o24	2005	148	Resi den tial		Con stru cted	202 1-11- 22	N/A	1270	2893A1 8	00- 002	-	16764	0%	1676.4	0	0	-	1676.4
1945	Cross ing Republic	TO WE R-11 GOL D COAST	N/A		Panc hshe el Cross ing Vijay Nagar Ghaz		Self Occ upie d	1270	1270	0	1270	Pak ka	Twel veT o24	2005	149	Resi den tial		Con stru cted	202 1-11- 22	N/A	1270	2893A1 8	00- 003	-	16764	0%	1676.4	0	0	-	1676.4





ZONE-3, WARD-Dundaheada(27)

Sr. No	Mohalla_Nam e	Govt_Plot Id	Owner_Na me	Fath er_ Name & Hus band_ Name	Road Name	Mobile_Nu mber	Occ upancy_Stat us	Plot_Are a	Total_Are a_ On_ Ground_ Floor	Total_ Rented_ Resid ential_ Builtup_Area	Total_Self_ Resid ential_ Built up_Area	Hou se_ Type	Roa d_ Width	Constru ction_ Year	House _Numb er	Hou se_ Cat egor y	Rat e_ Multipl ier	Con stru ction_ Stat us	Surv ey_ Start_ Date	Old _Pr ope rty_ Tax_ Id	Total_ Built_ Up_ Area	Gis_ Ma p_ Parcel_ Id	Prop erty_ Label	Old_ Ar v	New_ Arv	Arv_ Diff erence	Property Tax(10%)	Wat er_ Tax	Sew erag e_ Tax	Old_ Tax	New_ Tax
1946	Cross ing Republic	TO WE R-11 GOL D COAST	N/A		Panc hshe el Cross ing Vijay Nagar Ghaz		Self Occ upied	1270	1270	0	1270	Pak ka	TwelveT o24	2005	150	Resi den tial		Con stru cted	202 1-11-22	N/A	1270	2893A1 8	00-004	-	16764	0%	1676.4	0	0	-	1676.4
1947	Cross ing Republic	TO WE R-11 GOL D COAST	N/A		Panc hshe el Cross ing Vijay Nagar Ghaz		Self Occ upied	1270	1270	0	1270	Pak ka	TwelveT o24	2005	1147	Resi den tial		Con stru cted	202 1-11-22	N/A	1270	2893A1 8	01-001	-	16764	0%	1676.4	0	0	-	1676.4
1948	Cross ing Republic	TO WE R-11 GOL D COAST	N/A		Panc hshe el Cross ing Vijay Nagar Ghaz		Self Occ upied	1270	1270	0	1270	Pak ka	TwelveT o24	2005	1148	Resi den tial		Con stru cted	202 1-11-22	N/A	1270	2893A1 8	01-002	-	16764	0%	1676.4	0	0	-	1676.4

ZONE-3, WARD-Dundaheada(27)

Sr. No	Mohalla_Nam e	Govt_Plot Id	Owner_Na me	Fath er_ Name & Hus band_ Name	Road Name	Mobile_Nu mber	Occ upancy_Stat us	Plot_Are a	Total_Are a_ On_ Ground_ Floor	Total_ Rented_ Resid ential_ Builtup_Area	Total_Self_ Resid ential_ Built up_Area	Hou se_ Typ e	Roa d_ Wid th	Constru ction_Y ear	House _Numb er	Hou se_ Cat egor y	Rat e_ Multipl ier	Con stru ction_Stat us	Surv ey_ Start_ Date	Old _Pr ope rty_ Tax_ Id	Total_ Built_ Up_Are a	Gis_Ma p_Parc el_Id	Prop erty _Lab el	Old_Ar v	New_Arv	Arv_Diff erence	Property Tax(10%)	Wat er_T ax	Sew erag e_T ax	Old_T ax	New_T ax
1949	Cross ing Republic	TO WE R-11 GOL D COAST	N/A		Panc hshe el Cross ing Vijay Nagar Ghaz		Self Occ upied	1270	1270	0	1270	Pak ka	TwelveT o24	2005	1149	Resi dent ial		Con stru cted	202 1-11-22	N/A	1270	2893A18	01-003	-	16764	0%	1676.4	0	0	-	1676.4
1950	Cross ing Republic	TO WE R-11 GOL D COAST	N/A		Panc hshe el Cross ing Vijay Nagar Ghaz		Self Occ upied	1270	1270	0	1270	Pak ka	TwelveT o24	2005	1150	Resi dent ial		Con stru cted	202 1-11-22	N/A	1270	2893A18	01-004	-	16764	0%	1676.4	0	0	-	1676.4
1951	Cross ing Republic	TO WE R-11 GOL D COAST	N/A		Panc hshe el Cross ing Vijay Nagar Ghaz		Self Occ upied	1270	1270	0	1270	Pak ka	TwelveT o24	2005	2147	Resi dent ial		Con stru cted	202 1-11-22	N/A	1270	2893A18	02-001	-	16764	0%	1676.4	0	0	-	1676.4





ZONE-3, WARD-Dundaheada(27)

Sr. No	Mohalla_Nam e	Gov t_Pl ot Id	Owner _Name	Fath er_ Name & Hus band_ Name	Road Name	Mobile_ Nu mber	Occ upancy_ Sta tus	Plot_ Area	Total_ Area_ On_ G round_ Floor	Total_ Rented_ Resid ential_ Builtup_ Area	Total_ Self_ Resid ential_ Built up_ Area	Hou se_ Typ e	Roa d_ Wid th	Constru ction_ Year	House _Numb er	Hou se_ Cat egor y	Rat e_ Multipl ier	Con stru ction_ St atus	Surv ey_ Star t_ D ate	Old _Pr ope rty_ Tax_ Id	Total_ Built_ Up_ Area	Gis_ Ma p_ Parc el_ Id	Prop erty_ Lab el	Old_ Ar v	New_ Arv	Arv_ Diff erence	Property Tax(10%)	Wat er_ Tax	Sew erag e_ Tax	Old_ Tax	New_ Tax
1952	Cross ing Republic	TO WE R-11 GOL D COAST	N/A		Panc hshe el Cross ing Vijay Nagar Ghaz		Self Occ upie d	1270	1270	0	1270	Pak ka	Twel veT o24	2005	2148	Resi den tial		Con stru cted	202 1-11- 22	N/A	1270	2893A1 8	02- 002	-	16764	0%	1676.4	0	0	-	1676.4
1953	Cross ing Republic	TO WE R-11 GOL D COAST	N/A		Panc hshe el Cross ing Vijay Nagar Ghaz		Self Occ upie d	1270	1270	0	1270	Pak ka	Twel veT o24	2005	2149	Resi den tial		Con stru cted	202 1-11- 22	N/A	1270	2893A1 8	02- 003	-	16764	0%	1676.4	0	0	-	1676.4
1954	Cross ing Republic	TO WE R-11 GOL D COAST	N/A		Panc hshe el Cross ing Vijay Nagar Ghaz		Self Occ upie d	1270	1270	0	1270	Pak ka	Twel veT o24	2005	2150	Resi den tial		Con stru cted	202 1-11- 22	N/A	1270	2893A1 8	02- 004	-	16764	0%	1676.4	0	0	-	1676.4





ZONE-3, WARD-Dundaheada(27)

Sr. No	Mohalla_Nam e	Govt_Plot Id	Owner_Na me	Fath er_ Name & Hus band_ Name	Road Name	Mobile_Nu mber	Occ upancy_Stat us	Plot_Are a	Total_Are a_ On_ Ground_ Floor	Total_ Rented_ Resid ential_ Builtup_ Area	Total_ Self_ Resid ential_ Built up_ Area	Hou se_ Typ e	Roa d_ Wid th	Constru ction_ Year	House _Numb er	Hou se_ Cat egor y	Rat e_ Multipl ier	Constru ction_ Stat us	Surv ey_ Start_ Date	Old_ Pr operty_ Tax_ Id	Total_ Built_ Up_ Area	Gis_ Map_ Parcel_ Id	Prop erty_ Label	Old_ Ar v	New_ Arv	Arv_ Diff erence	Property Tax(10%)	Wat er_ Tax	Sew erage_ Tax	Old_ Tax	New_ Tax
1955	Cross ing Republic	TO WE R-11 GOL D COAST	N/A		Panc hsh el Crossing Vijay Nagar Ghaz		Self Occ upied	1270	1270	0	1270	Pak ka	TwelveT o24	2005	3147	Resi dent ial		Constru cted	202 1-11-22	N/A	1270	2893A18	03-001	-	16764	0%	1676.4	0	0	-	1676.4
1956	Cross ing Republic	TO WE R-11 GOL D COAST	N/A		Panc hsh el Crossing Vijay Nagar Ghaz		Self Occ upied	1270	1270	0	1270	Pak ka	TwelveT o24	2005	3148	Resi dent ial		Constru cted	202 1-11-22	N/A	1270	2893A18	03-002	-	16764	0%	1676.4	0	0	-	1676.4
1957	Cross ing Republic	TO WE R-11 GOL D COAST	N/A		Panc hsh el Crossing Vijay Nagar Ghaz		Self Occ upied	1270	1270	0	1270	Pak ka	TwelveT o24	2005	3149	Resi dent ial		Constru cted	202 1-11-22	N/A	1270	2893A18	03-003	-	16764	0%	1676.4	0	0	-	1676.4





ZONE-3, WARD-Dundaheada(27)

Sr. No	Mohalla_Nam e	Govt_Plot Id	Owner_Nam e	Fath er_Nam e & Hus band_Nam e	Road Nam e	Mobile_Nu mber	Occ upancy_Stat us	Plot_Are a	Total_Are a_On_G round_Floor	Total_Rented_Resid ential_Builtup_Are a	Total_Self_Resid ential_Built up_Are a	Hou se_Typ e	Roa d_Wid th	Constru ction_Y ear	House _Numb er	Hou se_Cat egor y	Rat e_Mul tipli er	Con stru ctio n_Stat us	Surv ey_Star t_D ate	Old _Pr ope rty_Tax _Id	Total_Built_ Up_Are a	Gis_Ma p_Parc el_Id	Prop erty _Lab el	Old_Arv	New_Arv	Arv_Diff erence	Property Tax(10%)	Wat er_T ax	Sew erag e_T ax	Old_T ax	New_T ax
1958	Cross ing Repu blic	TO WE R-11 GOL D COA ST	N/A		Panc hsh el Cros sing Vijay Naga r Ghaz		Self Occ upie d	1270	1270	0	1270	Pak ka	Twel veT o24	2005	3150	Resi den tial		Con stru cted	202 1-11-22	N/A	1270	2893A1 8	03-004	-	16764	0%	1676.4	0	0	-	1676.4
1959	Cross ing Repu blic	TO WE R-11 GOL D COA ST	N/A		Panc hsh el Cros sing Vijay Naga r Ghaz		Self Occ upie d	1270	1270	0	1270	Pak ka	Twel veT o24	2005	4147	Resi den tial		Con stru cted	202 1-11-22	N/A	1270	2893A1 8	04-001	-	16764	0%	1676.4	0	0	-	1676.4
1960	Cross ing Repu blic	TO WE R-11 GOL D COA ST	N/A		Panc hsh el Cros sing Vijay Naga r Ghaz		Self Occ upie d	1270	1270	0	1270	Pak ka	Twel veT o24	2005	4148	Resi den tial		Con stru cted	202 1-11-22	N/A	1270	2893A1 8	04-002	-	16764	0%	1676.4	0	0	-	1676.4





ZONE-3, WARD-Dundaheada(27)

Sr. No	Mohalla_Nam e	Govt_Plot Id	Owner_Na me	Fath er_ Name & Hus band_N ame	Road Nam e	Mobile_Nu mber	Occ upancy_Stat us	Plot_Are a	Total_ Area_ On_ Ground_ Floor	Total_ Rented_ Residential_ Builtup_ Area	Total_ Self_ Residential_ Built up_ Area	Hou se_ Type	Roa d_ Width	Constru ction_ Year	House_ Number	Hou se_ Category	Rat e_ Multiplier	Constru ction_ Status	Surv ey_ Start_ Date	Old_ Property_ Tax_ Id	Total_ Built_ Up_ Area	Gis_ Map_ Parcel_ Id	Prop erty_ Label	Old_ Arv	New_ Arv	Arv_ Difference	Property Tax(10%)	Water_ Tax	Sew erage_ Tax	Old_ Tax	New_ Tax
1961	Cross ing Republic	TO WE R-11 GOL D COAST	N/A		Panc hshe el Cross ing Vijay Nagar Ghaz		Self Occ upied	1270	1270	0	1270	Pak ka	TwelveT o24	2005	4149	Resi dential		Constru cted	202 1-11-22	N/A	1270	2893A18	04-003	-	16764	0%	1676.4	0	0	-	1676.4
1962	Cross ing Republic	TO WE R-11 GOL D COAST	N/A		Panc hshe el Cross ing Vijay Nagar Ghaz		Self Occ upied	1270	1270	0	1270	Pak ka	TwelveT o24	2005	4150	Resi dential		Constru cted	202 1-11-22	N/A	1270	2893A18	04-004	-	16764	0%	1676.4	0	0	-	1676.4
1963	Cross ing Republic	TO WE R-11 GOL D COAST	N/A		Panc hshe el Cross ing Vijay Nagar Ghaz		Self Occ upied	1270	1270	0	1270	Pak ka	TwelveT o24	2005	5147	Resi dential		Constru cted	202 1-11-22	N/A	1270	2893A18	05-001	-	16764	0%	1676.4	0	0	-	1676.4





ZONE-3, WARD-Dundaheada(27)

Sr. No	Mohalla_Nam e	Govt_Plot Id	Owner_Na me	Fath er_ Name & Hus band_ Name	Road Name	Mobile_Nu mber	Occ upancy_Stat us	Plot_Are a	Total_Are a_ On_ Ground_ Floor	Total_ Rented_ Resid ential_ Builtup_Area	Total_Self_ Resid ential_ Built up_Area	Hou se_ Typ e	Roa d_ Wid th	Constru ction_Y ear	House _Numb er	Hou se_ Cat egor y	Rat e_ Multipl ier	Con stru ction_Stat us	Surv ey_ Start_ Date	Old _Pr ope rty_ Tax_ Id	Total_ Built_ Up_Are a	Gis_Ma p_Parc el_Id	Prop erty _Lab el	Old_Ar v	New_Arv	Arv_Diff erence	Property Tax(10%)	Wat er_T ax	Sew erag e_T ax	Old_T ax	New_T ax
1964	Cross ing Republic	TO WE R-11 GOL D COAST	N/A		Panc hshe el Cross ing Vijay Nagar Ghaz		Self Occ upied	1270	1270	0	1270	Pak ka	TwelveT o24	2005	5148	Resi den tial		Con stru cted	202 1-11-22	N/A	1270	2893A18	05-002	-	16764	0%	1676.4	0	0	-	1676.4
1965	Cross ing Republic	TO WE R-11 GOL D COAST	N/A		Panc hshe el Cross ing Vijay Nagar Ghaz		Self Occ upied	1270	1270	0	1270	Pak ka	TwelveT o24	2005	5149	Resi den tial		Con stru cted	202 1-11-22	N/A	1270	2893A18	05-003	-	16764	0%	1676.4	0	0	-	1676.4
1966	Cross ing Republic	TO WE R-11 GOL D COAST	N/A		Panc hshe el Cross ing Vijay Nagar Ghaz		Self Occ upied	1270	1270	0	1270	Pak ka	TwelveT o24	2005	5150	Resi den tial		Con stru cted	202 1-11-22	N/A	1270	2893A18	05-004	-	16764	0%	1676.4	0	0	-	1676.4





ZONE-3, WARD-Dundaheada(27)

Sr. No	Mohalla_Nam e	Govt_Plot Id	Owner_Na me	Fath er_ Name & Hus band_N ame	Road Nam e	Mobile_Nu mber	Occ upancy_Stat us	Plot_Are a	Total_ Area_ On_ Ground_ Floor	Total_ Rented_ Residential_ Builtup_ Area	Total_ Self_ Residential_ Built up_ Area	Hou se_ Type	Roa d_ Width	Constru ction_ Year	House_ Numb er	Hou se_ Category	Rat e_ Multiplier	Constru ction_ Status	Surv ey_ Start_ Date	Old_ Pr operty_ Tax_ Id	Total_ Built_ Up_ Area	Gis_ Map_ Parcel_ Id	Prop erty_ Label	Old_ Ar v	New_ Arv	Arv_ Diff erence	Property Tax(10%)	Wat er_ Tax	Sew erage_ Tax	Old_ Tax	New_ Tax
1967	Cross ing Republic	TO WE R-11 GOL D COAST	N/A		Panc hshe el Cross ing Vijay Nagar Ghaz		Self Occ upied	1270	1270	0	1270	Pak ka	TwelveT o24	2005	6147	Resi dential		Constru cted	2021-11-22	N/A	1270	2893A18	06-001	-	16764	0%	1676.4	0	0	-	1676.4
1968	Cross ing Republic	TO WE R-11 GOL D COAST	N/A		Panc hshe el Cross ing Vijay Nagar Ghaz		Self Occ upied	1270	1270	0	1270	Pak ka	TwelveT o24	2005	6148	Resi dential		Constru cted	2021-11-22	N/A	1270	2893A18	06-002	-	16764	0%	1676.4	0	0	-	1676.4
1969	Cross ing Republic	TO WE R-11 GOL D COAST	N/A		Panc hshe el Cross ing Vijay Nagar Ghaz		Self Occ upied	1270	1270	0	1270	Pak ka	TwelveT o24	2005	6149	Resi dential		Constru cted	2021-11-22	N/A	1270	2893A18	06-003	-	16764	0%	1676.4	0	0	-	1676.4





ZONE-3, WARD-Dundaheada(27)

Sr. No	Mohalla_Nam e	Govt_Plot Id	Owner_Nam e	Fath er_Nam e & Hus band_Nam e	Road Nam e	Mobile_Nu mber	Occ upancy_Stat us	Plot_Are a	Total_Are a_On_G round_Floor	Total_Rented_Resid ential_Builtup_Are a	Total_Self_Resid ential_Built up_Are a	Hou se_Typ e	Roa d_Wid th	Constru ction_Y ear	House _Numb er	Hou se_Cat egor y	Rat e_Mul tipli er	Con stru ctio n_Stat us	Surv ey_Star t_D ate	Old _Pr ope rty_Tax _Id	Total_Built_ Up_Are a	Gis_Ma p_Parc el_Id	Prop erty _Lab el	Old_Ar v	New_Arv	Arv_Diff erence	Property Tax(10%)	Wat er_T ax	Sew erag e_T ax	Old_T ax	New_T ax
1970	Cross ing Repu blic	TO WE R-11 GOL D COA ST	N/A		Panc hshe el Cross ing Vijay Naga r Ghaz		Self Occ upie d	1270	1270	0	1270	Pak ka	Twel veT o24	2005	6150	Resi den tial		Con stru cted	202 1-11-22	N/A	1270	2893A1 8	06-004	-	16764	0%	1676.4	0	0	-	1676.4
1971	Cross ing Repu blic	TO WE R-11 GOL D COA ST	N/A		Panc hshe el Cross ing Vijay Naga r Ghaz		Self Occ upie d	1270	1270	0	1270	Pak ka	Twel veT o24	2005	7147	Resi den tial		Con stru cted	202 1-11-22	N/A	1270	2893A1 8	07-001	-	16764	0%	1676.4	0	0	-	1676.4
1972	Cross ing Repu blic	TO WE R-11 GOL D COA ST	N/A		Panc hshe el Cross ing Vijay Naga r Ghaz		Self Occ upie d	1270	1270	0	1270	Pak ka	Twel veT o24	2005	7148	Resi den tial		Con stru cted	202 1-11-22	N/A	1270	2893A1 8	07-002	-	16764	0%	1676.4	0	0	-	1676.4

ZONE-3, WARD-Dundaheada(27)

Sr. No	Mohalla_Nam e	Govt_Plot Id	Owner_Na me	Fath er_ Name & Hus band_ Name	Road Name	Mobile_Nu mber	Occ upancy_Stat us	Plot_Are a	Total_Are a_ On_ Ground_ Floor	Total_ Rented_ Resid ential_ Builtup_ Area	Total_ Self_ Resid ential_ Built up_ Area	Hou se_ Typ e	Roa d_ Wid th	Constru ction_ Year	House _Numb er	Hou se_ Cat egor y	Rat e_ Multipl ier	Con stru ction_ Stat us	Surv ey_ Start_ Date	Old _Pr ope rty_ Tax_ Id	Total_ Built_ Up_ Area	Gis_ Ma p_ Parcel_ Id	Prop erty_ Label	Old_ Ar v	New_ Arv	Arv_ Diff erence	Property Tax(10%)	Wat er_ Tax	Sew erag e_ Tax	Old_ Tax	New_ Tax
1973	Cross ing Republic	TO WE R-11 GOL D COAST	N/A		Panc hshe el Cross ing Vijay Nagar Ghaz		Self Occ upied	1270	1270	0	1270	Pak ka	TwelveT o24	2005	7149	Resi dential		Con stru cted	202 1-11-22	N/A	1270	2893A18	07-003	-	16764	0%	1676.4	0	0	-	1676.4
1974	Cross ing Republic	TO WE R-11 GOL D COAST	N/A		Panc hshe el Cross ing Vijay Nagar Ghaz		Self Occ upied	1270	1270	0	1270	Pak ka	TwelveT o24	2005	7150	Resi dential		Con stru cted	202 1-11-22	N/A	1270	2893A18	07-004	-	16764	0%	1676.4	0	0	-	1676.4
1975	Cross ing Republic	TO WE R-11 GOL D COAST	N/A		Panc hshe el Cross ing Vijay Nagar Ghaz		Self Occ upied	1270	1270	0	1270	Pak ka	TwelveT o24	2005	8147	Resi dential		Con stru cted	202 1-11-22	N/A	1270	2893A18	08-001	-	16764	0%	1676.4	0	0	-	1676.4





ZONE-3, WARD-Dundaheada(27)

Sr. No	Mohalla_Nam e	Govt_Plot Id	Owner_Na me	Fath er_ Name & Hus band_ Name	Road Name	Mobile_Nu mber	Occ upancy_Stat us	Plot_Are a	Total_Are a_ On_ Ground_ Floor	Total_ Rented_ Resid ential_ Builtup_ Area	Total_ Self_ Resid ential_ Built up_ Area	Hou se_ Typ e	Roa d_ Wid th	Constru ction_ Year	House _Numb er	Hou se_ Cat egor y	Rat e_ Multipl ier	Constru ction_ Stat us	Surv ey_ Start_ Date	Old_ Pr operty_ Tax_ Id	Total_ Built_ Up_ Area	Gis_ Map_ Parcel_ Id	Prop erty_ Label	Old_ Ar v	New_ Arv	Arv_ Diff erence	Property Tax(10%)	Wat er_ Tax	Sew erage_ Tax	Old_ Tax	New_ Tax
1976	Cross ing Republic	TO WE R-11 GOL D COAST	N/A		Panc hshe el Cross ing Vijay Nagar Ghaz		Self Occ upied	1270	1270	0	1270	Pak ka	TwelveT o24	2005	8148	Resi dential		Constru cted	202 1-11-22	N/A	1270	2893A18	08-002	-	16764	0%	1676.4	0	0	-	1676.4
1977	Cross ing Republic	TO WE R-11 GOL D COAST	N/A		Panc hshe el Cross ing Vijay Nagar Ghaz		Self Occ upied	1270	1270	0	1270	Pak ka	TwelveT o24	2005	8149	Resi dential		Constru cted	202 1-11-22	N/A	1270	2893A18	08-003	-	16764	0%	1676.4	0	0	-	1676.4
1978	Cross ing Republic	TO WE R-11 GOL D COAST	N/A		Panc hshe el Cross ing Vijay Nagar Ghaz		Self Occ upied	1270	1270	0	1270	Pak ka	TwelveT o24	2005	8150	Resi dential		Constru cted	202 1-11-22	N/A	1270	2893A18	08-004	-	16764	0%	1676.4	0	0	-	1676.4





ZONE-3, WARD-Dundaheada(27)

Sr. No	Mohalla_Nam e	Govt_Plot Id	Owner_Na me	Fath er_ Name & Hus band_ Name	Road Name	Mobile_Nu mber	Occ upancy_Stat us	Plot_Are a	Total_Are a_ On_ Ground_ Floor	Total_ Rented_ Resid ential_ Builtup_ Area	Total_ Self_ Resid ential_ Built up_ Area	Hou se_ Typ e	Roa d_ Wid th	Constru ction_ Year	House _Numb er	Hou se_ Cat egor y	Rat e_ Multipl ier	Con stru ction_ Stat us	Surv ey_ Start_ Date	Old_ Pr ope rty_ Tax_ Id	Total_ Built_ Up_ Area	Gis_ Ma p_ Parcel_ Id	Prop erty_ Label	Old_ Ar v	New_ Arv	Arv_ Diff erence	Property Tax(10%)	Wat er_ Tax	Sew erag e_ Tax	Old_ Tax	New_ Tax
1979	Cross ing Republic	TO WE R-11 GOL D COAST	N/A		Panc hshe el Cross ing Vijay Nagar Ghaz		Self Occ upied	1270	1270	0	1270	Pak ka	TwelveT o24	2005	9147	Resi dent ial		Con stru cted	202 1-11-22	N/A	1270	2893A18	09-001	-	16764	0%	1676.4	0	0	-	1676.4
1980	Cross ing Republic	TO WE R-11 GOL D COAST	N/A		Panc hshe el Cross ing Vijay Nagar Ghaz		Self Occ upied	1270	1270	0	1270	Pak ka	TwelveT o24	2005	9148	Resi dent ial		Con stru cted	202 1-11-22	N/A	1270	2893A18	09-002	-	16764	0%	1676.4	0	0	-	1676.4
1981	Cross ing Republic	TO WE R-11 GOL D COAST	N/A		Panc hshe el Cross ing Vijay Nagar Ghaz		Self Occ upied	1270	1270	0	1270	Pak ka	TwelveT o24	2005	9149	Resi dent ial		Con stru cted	202 1-11-22	N/A	1270	2893A18	09-003	-	16764	0%	1676.4	0	0	-	1676.4

ZONE-3, WARD-Dundaheada(27)

Sr. No	Mohalla_Nam e	Gov t_Pl ot Id	Owner _Name	Fath er_ Name & Hus band_ Name	Road Name	Mobile_ Nu mber	Occ upancy _Sta tus	Plot_ Area	Total_ Area_ On_ G round_ Floor	Total_ Rented_ Resid ential_ Builtup_ Area	Total_ Self_ Resid ential_ Built up_ Area	Hou se_ Typ e	Roa d_ Wid th	Constru ction_ Year	House _Numb er	Hou se_ Cat egor y	Rat e_ Multipl ier	Con stru ction_ Stat us	Surv ey_ Start_ Date	Old _Pr ope rty_ Tax_ Id	Total_ Built_ Up_ Area	Gis_ Ma p_ Parc el_ Id	Prop erty _Lab el	Old_ Ar v	New_ Arv	Arv_ Diff erence	Property Tax(10%)	Wat er_ Tax	Sew erag e_ Tax	Old_ Tax	New_ Tax
1982	Cross ing Republic	TO WE R-11 GOL D COAST	N/A		Panc hshe el Cross ing Vijay Nagar Ghaz		Self Occ upied	1270	1270	0	1270	Pak ka	TwelveT o24	2005	9150	Resi den tial		Con stru cted	202 1-11- 22	N/A	1270	2893A1 8	09- 004	-	16764	0%	1676.4	0	0	-	1676.4
1983	Cross ing Republic	TO WE R-11 GOL D COAST	Sac hin Tya gi		Panc hshe el Cross ing Vijay Nagar Ghaz		Rented	1270	1270	1270	0	Pak ka	TwelveT o24	2005	10147	Resi den tial		Con stru cted	202 1-11- 22	N/A	1270	2893A1 8	10- 001	-	18859.5	0%	1885.95	0	0	-	1886
1984	Cross ing Republic	TO WE R-11 GOL D COAST	Mad hu Gupta		Panc hshe el Cross ing Vijay Nagar Ghaz		Rented	1270	1270	1270	0	Pak ka	TwelveT o24	2005	10148	Resi den tial		Con stru cted	202 1-11- 22	VN4 571 5	1270	2893A1 8	10- 002	9553	18859.5	97%	1885.95	0	0	955	1886





ZONE-3, WARD-Dundaheada(27)

Sr. No	Mohalla_Nam e	Gov t_Pl ot Id	Owner _Name	Fath er_ Name & Hus band_ Name	Road Name	Mobile_ Nu mber	Occ upancy_ Sta tus	Plot_ Area	Total_ Area_ On_ G round_ Floor	Total_ Rented_ Resid ential_ Builtup_ Area	Total_ Self_ Resid ential_ Built up_ Area	Hou se_ Typ e	Roa d_ Wid th	Constru ction_ Year	House _Numb er	Hou se_ Cat egor y	Rat e_ Multipl ier	Con stru ction_ Stat us	Surv ey_ Start_ Date	Old_ Pr ope rty_ Tax_ Id	Total_ Built_ Up_ Area	Gis_ Ma p_ Parc el_ Id	Prop erty_ Label	Old_ Ar v	New_ Arv	Arv_ Diff erence	Property Tax(10%)	Wat er_ Tax	Sew erage_ Tax	Old_ Tax	New_ Tax
1985	Cross ing Republic	TO WE R - 11 GOL D COAST	Pus hparaj	Kamlesh kumar Kavi	Panchsh el Crossing Vijay Nagar Ghaz	7417055549	Self Occupie d	1270	1270	0	1270	Pak ka	TwelveT o24	2005	10149	Resid ential		Constru cted	202 1-11- 22	N/A	1270	2893A1 8	10- 003	-	16764	0%	1676.4	0	0	-	1676.4
1986	Cross ing Republic	TO WE R - 11 GOL D COAST	N/A		Panchsh el Crossing Vijay Nagar Ghaz		Rented	1270	1270	1270	0	Pak ka	TwelveT o24	2005	10150	Resid ential		Constru cted	202 1-11- 22	N/A	1270	2893A1 8	10- 004	-	18859.5	0%	1885.95	0	0	-	1886
1987	Cross ing Republic	TO WE R - 11 GOL D COAST	Trib huan Shar ma	Fate hchand shar ma	Panchsh el Crossing Vijay Nagar Ghaz	9445266101	Self Occupie d	1270	1270	0	1270	Pak ka	TwelveT o24	2005	11147	Resid ential		Constru cted	202 1-11- 22	N/A	1270	2893A1 8	11- 001	-	16764	0%	1676.4	0	0	-	1676.4

ZONE-3, WARD-Dundaheada(27)

Sr. No	Mohalla_Nam e	Gov t_Pl ot Id	Owner _Name	Fath er_ Name & Hus band_ Name	Road Name	Mobile_ Nu mber	Occ upancy_ Sta tus	Plot_ Are a	Total_ Area_ On_ G round_ Floor	Total_ Rented_ Resid ential_ Builtup_ Area	Total_ Self_ Resid ential_ Built up_ Area	Hou se_ Typ e	Roa d_ Wid th	Constru ction_ Year	House _Numb er	Hou se_ Cat egor y	Rat e_ Multipl ier	Con stru ction_ Stat us	Surv ey_ Start_ Date	Old_ Pr operty_ Tax_ Id	Total_ Built_ Up_ Area	Gis_ Ma p_ Parcel_ Id	Prop erty_ Label	Old_ Ar v	New_ Arv	Arv_ Diff erence	Property Tax(10%)	Wat er_ Tax	Sew erage_ Tax	Old_ Tax	New_ Tax
1988	Cross ing Republic	TO WE R-11 GOL D COAST	Lokesh Kumar		Panchsh el Crossing Vijay Nagar Ghaz	8755020385	Rented	1270	1270	1270	0	Pak ka	TwelveT o24	2005	11148	Resid ential		Constru cted	2021-11-22	N/A	1270	2893A18	11-002	-	18859.5	0%	1885.95	0	0	-	1886
1989	Cross ing Republic	TO WE R-11 GOL D COAST	N/A		Panchsh el Crossing Vijay Nagar Ghaz		Self Occupie d	1270	1270	0	1270	Pak ka	TwelveT o24	2005	11149	Resid ential		Constru cted	2021-11-22	N/A	1270	2893A18	11-003	-	16764	0%	1676.4	0	0	-	1676.4
1990	Cross ing Republic	TO WE R-11 GOL D COAST	Ankit Bhatiya	Anil bhatiya	Panchsh el Crossing Vijay Nagar Ghaz	9999989726	Self Occupie d	1270	1270	0	1270	Pak ka	TwelveT o24	2005	11150	Resid ential		Constru cted	2021-11-22	N/A	1270	2893A18	11-004	-	16764	0%	1676.4	0	0	-	1676.4

ZONE-3, WARD-Dundaheada(27)

Sr. No	Mohalla_Nam e	Gov t_Pl ot Id	Owner _Name	Fath er_ Name & Hus band_ Name	Road Name	Mobile_ Nu mber	Occ upancy_ Sta tus	Plot_ Area	Total_ Area_ On_ G round_ Floor	Total_ Rented_ Resid ential_ Builtup_ Area	Total_ Self_ Resid ential_ Built up_ Area	Hou se_ Typ e	Roa d_ Wid th	Constru ction_ Year	House _Numb er	Hou se_ Cat egor y	Rat e_ Multipl ier	Con stru ction_ Stat us	Surv ey_ Start_ Date	Old_ Pr ope rty_ Tax_ Id	Total_ Built_ Up_ Area	Gis_ Ma p_ Parc el_ Id	Prop erty_ Lab el	Old_ Ar v	New_ Arv	Arv_ Diff erence	Property Tax(10%)	Wat er_ Tax	Sew erag e_ Tax	Old_ Tax	New_ Tax
1991	Cross ing Republic	TO WE R-11 GOL D COAST	Anil Raghav	Chid dar sing h	Panc hsh el Crossing Vijay Nagar Ghaz	9899237811	Self Occupie d	1270	1270	0	1270	Pak ka	TwelveT o24	2005	12147	Resi den tial		Con stru cted	202 1-11- 22	N/A	1270	2893A1 8	12- 001	-	16764	0%	1676.4	0	0	-	1676.4
1992	Cross ing Republic	TO WE R-11 GOL D COAST	Sus hil Shukla (Rented)		Panc hsh el Crossing Vijay Nagar Ghaz	9953260749	Rented	1270	1270	1270	0	Pak ka	TwelveT o24	2005	12148	Resi den tial		Con stru cted	202 1-11- 22	N/A	1270	2893A1 8	12- 002	-	18859.5	0%	1885.95	0	0	-	1886
1993	Cross ing Republic	TO WE R-11 GOL D COAST	N/A		Panc hsh el Crossing Vijay Nagar Ghaz		Self Occupie d	1270	1270	0	1270	Pak ka	TwelveT o24	2005	12149	Resi den tial		Con stru cted	202 1-11- 22	N/A	1270	2893A1 8	12- 003	-	16764	0%	1676.4	0	0	-	1676.4

ZONE-3, WARD-Dundaheada(27)

Sr. No	Mohalla_Nam e	Govt_Plot Id	Owner_Na me	Fath er_ Name & Hus band_N_ame	Road Name	Mobile_Nu mber	Occ upancy_Stat us	Plot_Are a	Total_Are a_On_G round_Floor	Total_Rented_Resid ential_Builtup_Area	Total_Self_Resid ential_Built up_Area	Hou se_Typ e	Roa d_Wid th	Constru ction_Y ear	House _Numb er	Hou se_Cat egor y	Rat e_Mul tipli er	Con stru ctio n_Stat us	Surv ey_Star t_D ate	Old _Pr ope rty_Tax _Id	Total_Built_ Up_Area	Gis_Ma p_Parc el_Id	Prop erty _Lab el	Old_Arv	New_Arv	Arv_Diff erence	Property Tax(10%)	Wat er_T ax	Sew erag e_T ax	Old_T ax	New_T ax
1994	Cross ing Republic	TO WE R-11 GOL D COAST	Rohit Sharma		Panc hshe el Cross ing Vijay Nagar Ghaz		Rented	1270	1270	1270	0	Pak ka	TwelveT o24	2005	12150	Resi dential		Con stru cted	202 1-11-22	N/A	1270	2893A18	12-004	-	18859.5	0%	1885.95	0	0	-	1886
1995	Cross ing Republic	TO WE R-11 GOL D COAST	N/A		Panc hshe el Cross ing Vijay Nagar Ghaz		Self Occ upied	1270	1270	0	1270	Pak ka	TwelveT o24	2005	13147	Resi dential		Con stru cted	202 1-11-22	N/A	1270	2893A18	13-001	-	16764	0%	1676.4	0	0	-	1676.4
1996	Cross ing Republic	TO WE R-11 GOL D COAST	Lavi Singh Chandel		Panc hshe el Cross ing Vijay Nagar Ghaz		Rented	1270	1270	1270	0	Pak ka	TwelveT o24	2005	13148	Resi dential		Con stru cted	202 1-11-22	N/A	1270	2893A18	13-002	-	18859.5	0%	1885.95	0	0	-	1886

ZONE-3, WARD-Dundaheada(27)

Sr. No	Mohalla_Nam e	Govt_Plot Id	Owner_Nam e	Fath er_Nam e & Hus band_Nam e	Road Nam e	Mobile_Nu mber	Occ upancy_Stat us	Plot_Are a	Total_Are a_On_G round_Floor	Total_Rent ed_Resid ential_Built up_Are a	Total_Self_Resid ential_Built up_Are a	Hou se_Typ e	Roa d_Wid th	Constru ction_Y ear	House _Numb er	Hou se_Cat egor y	Rat e_Mul tipli er	Con stru ctio n_Stat us	Surv ey_Star t_D ate	Old _Pr ope rty_Tax _Id	Total_Built _Up_Are a	Gis_Ma p_Parc el_Id	Prop erty _Lab el	Old_Ar v	New_Ar v	Arv_Diff erence	Property Tax(10%)	Wat er_T ax	Sew erag e_T ax	Old_T ax	New_T ax
1997	Cross ing Repu blic	TO WE R-11 GOL D COA ST	N/A		Panc hsh el Cros sing Vijay Naga r Ghaz		Self Occ upie d	1270	1270	0	1270	Pak ka	Twel veT o24	2005	13149	Resi den tial		Con stru cted	202 1-11-22	N/A	1270	2893A18	13-003	-	16764	0%	1676.4	0	0	-	1676.4
1998	Cross ing Repu blic	TO WE R-11 GOL D COA ST	N/A		Panc hsh el Cros sing Vijay Naga r Ghaz		Self Occ upie d	1270	1270	0	1270	Pak ka	Twel veT o24	2005	13150	Resi den tial		Con stru cted	202 1-11-22	N/A	1270	2893A18	13-004	-	16764	0%	1676.4	0	0	-	1676.4
1999	Cross ing Repu blic	TO WE R-11 GOL D COA ST	Nites h Kum ar	Bhik hari pras ad sing h	Panc hsh el Cros sing Vijay Naga r Ghaz	8586836911	Self Occ upie d	1270	1270	0	1270	Pak ka	Twel veT o24	2005	14147	Resi den tial		Con stru cted	202 1-11-22	N/A	1270	2893A18	14-001	-	16764	0%	1676.4	0	0	-	1676.4





ZONE-3, WARD-Dundaheada(27)

Sr. No	Mohalla_Nam e	Gov t_Pl ot Id	Owner _Name	Fath er_ Name & Hus band_ Name	Road Name	Mobile_ Nu mber	Occ upancy _Sta tus	Plot_ Area	Total_ Area_ On_ G round_ Floor	Total_ Rented_ Resid ential_ Builtup_ Area	Total_ Self_ Resid ential_ Built up_ Area	Hou se_ Typ e	Roa d_ Wid th	Constru ction_ Year	House _Numb er	Hou se_ Cat egor y	Rat e_ Multipl ier	Con stru ction_ Stat us	Surv ey_ Start_ Date	Old_ Pr ope rty_ Tax_ Id	Total_ Built_ Up_ Area	Gis_ Ma p_ Parc el_ Id	Prop erty _Lab el	Old_ Ar v	New_ Arv	Arv_ Diff erence	Property Tax(10%)	Wat er_ Tax	Sew erage_ Tax	Old_ Tax	New_ Tax
2000	Cross ing Republic	TO WE R-11 GOL D COAST	Heman t Kumar		Panchsh el Crossing Vijay Nagar Ghaz	9891816717	Rented	1270	1270	1270	0	Pak ka	TwelveT o24	2005	14148	Resid ential		Constru cted	202 1-11- 22	N/A	1270	2893A1 8	14- 002	-	18859.5	0%	1885.95	0	0	-	1886
2001	Cross ing Republic	TO WE R-11 GOL D COAST	Gagan Gaut am	Hari Dat ya gaut am	Panchsh el Crossing Vijay Nagar Ghaz	9811757093	Self Occupie d	1270	1270	0	1270	Pak ka	TwelveT o24	2005	14149	Resid ential		Constru cted	202 1-11- 22	N/A	1270	2893A1 8	14- 003	-	16764	0%	1676.4	0	0	-	1676.4
2002	Cross ing Republic	TO WE R-11 GOL D COAST	Dewashi sh		Panchsh el Crossing Vijay Nagar Ghaz		Rented	1270	1270	1270	0	Pak ka	TwelveT o24	2005	14150	Resid ential		Constru cted	202 1-11- 22	N/A	1270	2893A1 8	14- 004	-	18859.5	0%	1885.95	0	0	-	1886





ZONE-3, WARD-Dundaheada(27)

Sr. No	Mohalla_Nam e	Govt_Plot Id	Owner_Nam e	Father_Nam e & Husb and_Nam e	Road Nam e	Mobile_Nu mber	Occu pancy_Statu s	Plot_Are a	Total_Are a_On_G round_Floor	Total_Rented_Resid ential_Builtup_Are a	Total_Self_Resid ential_Built up_Are a	Hou se_Typ e	Roa d_Wid th	Constru ction_Y ear	House _Numb er	Hou se_Cat egor y	Rat e_Mul tipli er	Con stru ctio n_Statu s	Surv ey_Star t_D ate	Old _Pr ope rty_Tax _Id	Total_Built_ Up_Are a	Gis_Ma p_Parc el_Id	Prop erty _Lab el	Old_Ar v	New_Arv	Arv_Diff erence	Property Tax(10%)	Wat er_T ax	Sew erag e_T ax	Old_T ax	New_T ax
2003	Cross ing Repu blic	TO WE R-11 GOL D COA ST	KK Singh	Shri man gal pras ad	Panc hshe el Cros sing Vijay Naga r Ghaz	8178098452	Self Occu pie d	1270	1270	0	1270	Pak ka	Twel veT o24	2005	15147	Resi den tial		Con stru cted	202 1-11-22	N/A	1270	2893A18	15-001	-	16764	0%	1676.4	0	0	-	1676.4
2004	Cross ing Repu blic	TO WE R-11 GOL D COA ST	N/A		Panc hshe el Cros sing Vijay Naga r Ghaz		Self Occu pie d	1270	1270	0	1270	Pak ka	Twel veT o24	2005	15148	Resi den tial		Con stru cted	202 1-11-22	N/A	1270	2893A18	15-002	-	16764	0%	1676.4	0	0	-	1676.4
2005	Cross ing Repu blic	TO WE R-11 GOL D COA ST	Sanj eev Kum ar		Panc hshe el Cros sing Vijay Naga r Ghaz	9871127911	Ren ted	1270	1270	1270	0	Pak ka	Twel veT o24	2005	15149	Resi den tial		Con stru cted	202 1-11-22	N/A	1270	2893A18	15-003	-	18859.5	0%	1885.95	0	0	-	1886





ZONE-3, WARD-Dundaheada(27)

Sr. No	Mohalla_Nam e	Govt_Pl ot Id	Owner _Name	Fath er_ Name & Hus band_ Name	Road Name	Mobile_ Nu mber	Occ upancy _Sta tus	Plot_ Area	Total_ Area_ On_ G round_ Floor	Total_ Rented_ Resid ential_ Builtup_ Area	Total_ Self_ Resid ential_ Built up_ Area	Hou se_ Typ e	Roa d_ Wid th	Constru ction_ Year	House _Numb er	Hou se_ Cat egor y	Rat e_ Multipl ier	Con stru ction_ St atus	Surv ey_ Star t_ Date	Old _Pr ope rty_ Tax_ Id	Total_ Built_ Up_ Area	Gis_ Ma p_ Parc el_ Id	Prop erty _Lab el	Old_ Ar v	New_ Arv	Arv_ Diff erence	Property Tax(10%)	Wat er_ Tax	Sew erag e_ Tax	Old_ Tax	New_ Tax
2006	Cross ing Republic	TO WE R-11 GOL D COAST	Kalp ana Saras wat	Saur av Path ak	Panc hshe el Cross ing Vijay Nagar Ghaz	8791342668	Self Occ upied	1270	1270	0	1270	Pak ka	TwelveT o24	2005	15150	Resi dential		Con stru cted	202 1-11- 22	N/A	1270	2893A1 8	15- 004	-	16764	0%	1676.4	0	0	-	1676.4
2007	Cross ing Republic	TO WE R-11 GOL D COAST	Pratik Gar g		Panc hshe el Cross ing Vijay Nagar Ghaz	98970666116	Self Occ upied	1270	1270	0	1270	Pak ka	TwelveT o24	2005	16147	Resi dential		Con stru cted	202 1-11- 22	N/A	1270	2893A1 8	16- 001	-	16764	0%	1676.4	0	0	-	1676.4
2008	Cross ing Republic	TO WE R-11 GOL D COAST	Vikr am Khanna		Panc hshe el Cross ing Vijay Nagar Ghaz	9719424246	Rented	1270	1270	1270	0	Pak ka	TwelveT o24	2005	16148	Resi dential		Con stru cted	202 1-11- 22	N/A	1270	2893A1 8	16- 002	-	18859.5	0%	1885.95	0	0	-	1886





ZONE-3, WARD-Dundaheada(27)

Sr. No	Mohalla_Nam e	Govt_Plot Id	Owner_Nam e	Fath er_Nam e & Hus band_Nam e	Road Nam e	Mobile_Nu mber	Occ upancy_Stat us	Plot_Are a	Total_Are a_On_G round_Floor	Total_Rented_Resid ential_Builtup_Are a	Total_Self_Resid ential_Built up_Are a	Hou se_Typ e	Roa d_Wid th	Constru ction_Y ear	House _Numb er	Hou se_Cat egor y	Rat e_Mul tipli er	Con stru ction_Stat us	Surv ey_Star t_D ate	Old_Pr ope rty_Tax _Id	Total_Built_ Up_Are a	Gis_Ma p_Parc el_Id	Prop erty_Lab el	Old_Ar v	New_Arv	Arv_Diff erence	Property Tax(10%)	Wat er_T ax	Sew erag e_T ax	Old_T ax	New_T ax
2009	Cross ing Repu blic	TO WE R-11 GOL D COA ST	N/A		Panc hsh el Cross ing Vijay Naga r Ghaz		Self Occ upie d	1270	1270	0	1270	Pak ka	Twel veT o24	2005	16149	Resi den tial		Con stru cted	202 1-11-22	N/A	1270	2893A18	16-003	-	16764	0%	1676.4	0	0	-	1676.4
2010	Cross ing Repu blic	TO WE R-11 GOL D COA ST	N/A		Panc hsh el Cross ing Vijay Naga r Ghaz		Self Occ upie d	1270	1270	0	1270	Pak ka	Twel veT o24	2005	16150	Resi den tial		Con stru cted	202 1-11-22	N/A	1270	2893A18	16-004	-	16764	0%	1676.4	0	0	-	1676.4
2011	Cross ing Repu blic	Plati num tower 12	Anil Agarwal	o prak ash Sab arwal	Panc hsh el Cross ing Vijay Naga r Ghaz	9410678958	Self Occ upie d	1720	1720	0	1720	Pak ka	Twel veT o24	2005	12/151	Resi den tial		Con stru cted	202 1-11-22	N/A	1720	2893A19	00-001	-	27038.4	0%	2703.84	0	0	-	2703.8





ZONE-3, WARD-Dundaheada(27)

Sr. No	Mohalla_Name	Govt_Plot Id	Owner_Name	Father_Name & Husband_Name	Road Name	Mobile Number	Occupancy Status	Plot Area	Total Area On Ground	Total Rented Residential Builtup Area	Total Self Residential Builtup Area	House Type	Road Width	Construction Year	House Number	House Category	Rate Multiplier	Construction Status	Survey Start Date	Old Property Tax Id	Total Built Up Area	Gis_Map_Parcels_Id	Property Label	Old Arv	New Arv	Arv_Difference	Property Tax(10%)	Water Tax	Sewerage Tax	Old Tax	New Tax
2012	Crossing Republic	Platinum tower 12	N/A		Panchsheel Crossing Vijay Nagar		Self Occupied	1720	1720	0	1720	Pakka	TwelveT o24	2005	12/152	Residential		Constructed	2021-11-22	N/A	1720	2893A19	00-002	-	27038.4	0%	2703.84	0	0	-	2703.8
2013	Crossing Republic	Platinum tower 12	Maintaining Office		Panchsheel Crossing Vijay Nagar		Self Occupied	1720	1720	0	1720	Pakka	TwelveT o24	2005	12/153	Residential		Constructed	2021-11-22	N/A	1720	2893A19	00-003	-	27038.4	0%	2703.84	0	0	-	2703.8
2014	Crossing Republic	Platinum tower 12	Vibhor Singhal	Anil Kumar Agarwal	Panchsheel Crossing Vijay Nagar Ghaz	9971115623	Self Occupied	1204	1204	0	1204	Pakka	TwelveT o24	2005	12/154	Residential		Constructed	2021-11-22	N/A	1204	2893A19	00-004	-	18926.9	0%	1892.69	0	0	-	1892.7





ZONE-3, WARD-Dundaheada(27)

Sr. No	Mohalla_Name	Govt_Plot Id	Owner_Name	Father_Name & Husband_Name	Road Name	Mobile Number	Occupancy Status	Plot Area	Total Area On Ground	Total Rented Residential Builtup Area	Total Self Residential Builtup Area	House Type	Road Width	Construction Year	House Number	House Category	Rate Multiplier	Construction Status	Survey Start Date	Old Property Tax Id	Total Builtup Area	Gis_Map_Parcel_Id	Property Label	Old Arv	New Arv	Arv_Difference	Property Tax(10%)	Water Tax	Sewerage Tax	Old Tax	New Tax
2015	Crossing Republic	Platinum tower 12	Sikandar Azam	mohd iliaz	Panchsheel Crossing Vijay Nagar	8860519320	Self Occupied	1270	1270	0	1270	Pakka	TwelveT o24	2005	12/155	Residential		Constructed	2021-11-22	N/A	1270	2893A19	00-005	-	19964.4	0%	1996.44	0	0	-	1996.4
2016	Crossing Republic	Platinum tower 12	Anand Shekhar	Akhilshwar misra	Panchsheel Crossing Vijay Nagar	8287434343	Self Occupied	1270	1270	0	1270	Pakka	TwelveT o24	2005	12/156	Residential		Constructed	2021-11-22	N/A	1270	2893A19	00-006	-	19964.4	0%	1996.44	0	0	-	1996.4
2017	Crossing Republic	Platinum tower 12	N/A		Panchsheel Crossing Vijay Nagar		Self Occupied	1720	1720	0	1720	Pakka	TwelveT o24	2005	12/157	Residential		Constructed	2021-11-22	N/A	1720	2893A19	00-007	-	27038.4	0%	2703.84	0	0	-	2703.8





ZONE-3, WARD-Dundaheada(27)

Sr. No	Mohalla_Name	Govt_Plot Id	Owner_Name	Father_Name & Husband_Name	Road Name	Mobile Number	Occupancy Status	Plot Area	Total Area On Ground Floor	Total Rented Residential Builtup Area	Total Self Residential Builtup Area	House Type	Road Width	Construction Year	House Number	House Category	Rate Multiplier	Construction Status	Survey Start Date	Old Property Tax Id	Total Built Up Area	Gis_Map_Parcels_Id	Property Label	Old Arv	New Arv	Arv_Difference	Property Tax(10%)	Water Tax	Sewerage Tax	Old Tax	New Tax
2018	Crossing Republic	Platinum tower 12	Nitin Singh	shardhan Singh	Panchsheel Crossing Vijay Nagar	8383050105	Self Occupied	1720	1720	0	1720	Pakka	TwelveT o24	2005	12/158	Residential		Constructed	2021-11-22	N/A	1720	2893A19	00-008	-	27038.4	0%	2703.84	0	0	-	2703.8
2019	Crossing Republic	Platinum tower 12	Shashi Kiran	Nageshwarprasad	Panchsheel Crossing Vijay Nagar	7091973271	Self Occupied	1720	1720	0	1720	Pakka	TwelveT o24	2005	12/1151	Residential		Constructed	2021-11-22	N/A	1720	2893A19	01-001	-	27038.4	0%	2703.84	0	0	-	2703.8
2020	Crossing Republic	Platinum tower 12	N/A		Panchsheel Crossing Vijay Nagar		Self Occupied	1720	1720	0	1720	Pakka	TwelveT o24	2005	12/1152	Residential		Constructed	2021-11-22	N/A	1720	2893A19	01-002	-	27038.4	0%	2703.84	0	0	-	2703.8





ZONE-3, WARD-Dundaheada(27)

Sr. No	Mohalla_Name	Govt_Plot Id	Owner_Name	Father_Name & Husband_Name	Road Name	Mobile Number	Occupancy Status	Plot Area	Total Area On Ground Floor	Total Rented Residential Builtup Area	Total Self Residential Builtup Area	House Type	Road Width	Construction Year	House Number	House Category	Rate Multiplier	Construction Status	Survey Start Date	Old Property Tax Id	Total Built Up Area	Gis Map Parcel Id	Property Label	Old Arv	New Arv	Arv Difference	Property Tax(10%)	Water Tax	Sewerage Tax	Old Tax	New Tax
2021	Crossing Republic	Platinum tower 12	Ashish Gupta	SC Gupta	Panchsheel Crossing Vijay Nagar	9871887820	Self Occupied	1270	1270	0	1270	Pakka	TwelveT o24	2005	12/1153	Residential		Constructed	2021-11-22	N/A	1270	2893A19	01-003	-	19964.4	0%	1996.44	0	0	-	1996.4
2022	Crossing Republic	Platinum tower 12	Sushil Sanjiv Khokhar	Sanjiv khokhar	Panchsheel Crossing Vijay Nagar Ghaziaba	9717919850	Self Occupied	1720	1720	0	1720	Pakka	TwelveT o24	2005	12/1154	Residential		Constructed	2021-11-22	N/A	1720	2893A19	01-004	-	27038.4	0%	2703.84	0	0	-	2703.8
2023	Crossing Republic	Platinum tower 12	N/A		Panchsheel Crossing Vijay Nagar		Self Occupied	1270	1270	0	1270	Pakka	TwelveT o24	2005	12/1155	Residential		Constructed	2021-11-22	N/A	1270	2893A19	01-005	-	19964.4	0%	1996.44	0	0	-	1996.4





ZONE-3, WARD-Dundaheada(27)

Sr. No	Mohalla_Name	Govt_Plot Id	Owner_Name	Father_Name & Husband_Name	Road Name	Mobile Number	Occupancy Status	Plot Area	Total Area On Ground	Total Rented Residential Builtup Area	Total Self Residential Builtup Area	House Type	Road Width	Construction Year	House Number	House Category	Rate Multiplier	Construction Status	Survey Start Date	Old Property Tax Id	Total Built Up Area	Gis_Map_Parcel_Id	Property Label	Old Arv	New Arv	Arv_Difference	Property Tax(10%)	Water Tax	Sewerage Tax	Old Tax	New Tax
2024	Crossing Republic	Platinum tower 12	Dalip Kumar	Lt. Mangal prasad	Panchsheel Crossing Vijay Nagar	9412928633	Self Occupied	1270	1270	0	1270	Pakka	TwelveT o24	2005	12/1156	Residential		Constructed	2021-11-22	N/A	1270	2893A19	01-006	-	19964.4	0%	1996.44	0	0	-	1996.4
2025	Crossing Republic	Platinum tower 12	N/A		Panchsheel Crossing Vijay Nagar		Self Occupied	1720	1720	0	1720	Pakka	TwelveT o24	2005	12/157	Residential		Constructed	2021-11-22	N/A	1720	2893A19	01-007	-	27038.4	0%	2703.84	0	0	-	2703.8
2026	Crossing Republic	Platinum tower 12	N/A		Panchsheel Crossing Vijay Nagar		Rented	1720	1720	1720	0	Pakka	TwelveT o24	2005	12/1158	Residential		Constructed	2021-11-22	N/A	1720	2893A19	01-008	-	30418.2	0%	3041.82	0	0	-	3041.8





ZONE-3, WARD-Dundaheada(27)

Sr. No	Mohalla_Name	Govt_Plot_Id	Owner_Name	Father_Name & Husband_Name	Road Name	Mobile Number	Occupancy Status	Plot Area	Total Area On Ground	Total Rented Residential Builtup Area	Total Self Residential Builtup Area	House Type	Road Width	Construction Year	House Number	House Category	Rate Multiplier	Construction Status	Survey Start Date	Old Property Tax Id	Total Builtup Area	Gis_Map_Parcel_Id	Property Label	Old Arv	New Arv	Arv_Difference	Property Tax(10%)	Water Tax	Sewerage Tax	Old Tax	New Tax
2027	Crossing Republic	12/51	N/A		Panchsheel Crossing Vijay Nagar		Self Occupied	1720	1720	0	1720	Pakka	TwelveT o24	2005	12/51	Residential		Constructed	2021-11-22	N/A	1720	2893A19	02-001	-	27038.4	0%	2703.84	0	0	-	2703.8
2028	Crossing Republic	12/52	N/A		Panchsheel Crossing Vijay Nagar		Self Occupied	1720	1720	0	1720	Pakka	TwelveT o24	2005	12/52	Residential		Constructed	2021-11-22	N/A	1720	2893A19	02-002	-	27038.4	0%	2703.84	0	0	-	2703.8
2029	Crossing Republic	12/53	N/A		Panchsheel Crossing Vijay Nagar		Self Occupied	1270	1270	0	1270	Pakka	TwelveT o24	2005	12/53	Residential		Constructed	2021-11-22	N/A	1270	2893A19	02-003	-	19964.4	0%	1996.44	0	0	-	1996.4





ZONE-3, WARD-Dundaheada(27)

Sr. No	Mohalla_Name	Govt_Plot Id	Owner_Name	Father_Name & Husband_Name	Road Name	Mobile Number	Occupancy Status	Plot Area	Total Area On Ground Floor	Total Rented Residential Builtup Area	Total Self Residential Builtup Area	House Type	Road Width	Construction Year	House Number	House Category	Rate Multiplier	Construction Status	Survey Start Date	Old Property Tax Id	Total Built Up Area	Gis_Map_Parcels_Id	Property Label	Old Arv	New Arv	Arv_Difference	Property Tax(10%)	Water Tax	Sewerage Tax	Old Tax	New Tax
2030	Crossing Republic	12/54	Arun Kumar Singh	yateendra Pal Singh	Panchsheel Crossing Vijay Nagar	8800972002	Self Occupied	1270	1270	0	1270	Pakka	TwelveT o24	2005	12/54	Residential		Constructed	2021-11-22	N/A	1270	2893A19	02-004	-	19964.4	0%	1996.44	0	0	-	1996.4
2031	Crossing Republic	12/55	Pushpa Sharma	Awdesh Sharma	Panchsheel Crossing Vijay Nagar	7983020002	Self Occupied	1720	1270	0	1270	Pakka	TwelveT o24	2005	12/55	Residential		Constructed	2021-11-22	N/A	1270	2893A19	02-005	-	19964.4	0%	1996.44	0	0	-	1996.4
2032	Crossing Republic	12/56	N/A		Panchsheel Crossing Vijay Nagar		Self Occupied	1270	1270	0	1270	Pakka	TwelveT o24	2005	12/56	Residential		Constructed	2021-11-22	N/A	1270	2893A19	02-006	-	19964.4	0%	1996.44	0	0	-	1996.4





ZONE-3, WARD-Dundaheada(27)

Sr. No	Mohalla_Name	Govt_Plot_Id	Owner_Name	Father_Name & Husband_Name	Road Name	Mobile Number	Occupancy Status	Plot Area	Total Area On Ground	Total Rented Residential Builtup Area	Total Self Residential Builtup Area	House Type	Road Width	Construction Year	House Number	House Category	Rate Multiplier	Construction Status	Survey Start Date	Old Property Tax Id	Total Builtup Area	Gis_Map_Parcels_Id	Property Label	Old Arv	New Arv	Arv_Difference	Property Tax(10%)	Water Tax	Sewerage Tax	Old Tax	New Tax
2033	Crossing Republic	12/57	Deepak Kumar		Panchsheel Crossing Vijay Nagar		Self Occupied	1720	1720	0	1720	Pakka	TwelveT o24	2005	12/57	Residential		Constructed	2021-11-22	N/A	1720	2893A19	02-007	-	27038.4	0%	2703.84	0	0	-	2703.8
2034	Crossing Republic	12/58	N/A		Panchsheel Crossing Vijay Nagar		Self Occupied	1720	1720	0	1720	Pakka	TwelveT o24	2005	12/58	Residential		Constructed	2021-11-22	N/A	1720	2893A19	02-008	-	27038.4	0%	2703.84	0	0	-	2703.8
2035	Crossing Republic	12/51	N/A		Panchsheel Crossing Vijay Nagar		Self Occupied	1720	1720	0	1720	Pakka	TwelveT o24	2005	12/51	Residential		Constructed	2021-11-22	N/A	1720	2893A19	03-001	-	27038.4	0%	2703.84	0	0	-	2703.8





ZONE-3, WARD-Dundaheada(27)

Sr. No	Mohalla_Name	Govt_Plot_Id	Owner_Name	Father_Name & Husband_Name	Road Name	Mobile Number	Occupancy Status	Plot Area	Total Area On Ground Floor	Total Rented Residential Builtup Area	Total Self Residential Builtup Area	House Type	Road Width	Construction Year	House Number	House Category	Rate Multiplier	Construction Status	Survey Start Date	Old Property Tax Id	Total Builtup Area	Gis_Map_Parcel_Id	Property Label	Old Arv	New Arv	Arv_Difference	Property Tax(10%)	Water Tax	Sewerage Tax	Old Tax	New Tax
2036	Crossing Republic	12/52	N/A		Panchsheel Crossing Vijay Nagar		Rented	1720	1720	1720	0	Pakka	TwelveT o24	2005	12/52	Residential		Constructed	2021-11-22	N/A	1720	2893A19	03-002	-	30418.2	0%	3041.82	0	0	-	3041.8
2037	Crossing Republic	12/53	Kusum Lata Nirwan	Ramveer Singh Nirwan	Panchsheel Crossing Vijay Nagar Ghaz	9450019508	Self Occupied	1270	1270	0	1270	Pakka	TwelveT o24	2005	12/53	Residential		Constructed	2021-11-22	N/A	1270	2893A19	03-003	-	19964.4	0%	1996.44	0	0	-	1996.4
2038	Crossing Republic	12/54	N/A		Panchsheel Crossing Vijay Nagar		Self Occupied	1270	1270	0	1270	Pakka	TwelveT o24	2005	12/54	Residential		Constructed	2021-11-22	N/A	1270	2893A19	03-004	-	19964.4	0%	1996.44	0	0	-	1996.4

ZONE-3, WARD-Dundaheada(27)

Sr. No	Mohalla_Name	Govt_Plot_Id	Owner_Name	Father_Name & Husband_Name	Road Name	Mobile Number	Occupancy Status	Plot Area	Total Area On Ground Floor	Total Rented Residential Builtup Area	Total Self Residential Builtup Area	House Type	Road Width	Construction Year	House Number	House Category	Rate Multiplier	Construction Status	Survey Start Date	Old Property Tax Id	Total Built Up Area	Gis_Map_Parcels_Id	Property Label	Old Arv	New Arv	Arv_Difference	Property Tax(10%)	Water Tax	Sewerage Tax	Old Tax	New Tax
2039	Crossing Republic	12/55	Tapana And Anita Adhikari	Panchsheel Crossing Vijay Nagar Ghaziabad		9818019643	Self Occupied	1270	1270	0	1270	Pakka	TwelveT o24	2005	12/55	Residential		Constructed	2021-11-22	N/A	1270	2893A19	03-005	-	19964.4	0%	1996.44	0	0	-	1996.4
2040	Crossing Republic	12/56	Sunil Kumar Singh	Panchsheel Crossing Vijay Nagar		9911666384	Self Occupied	1270	1270	0	1270	Pakka	TwelveT o24	2005	12/56	Residential		Constructed	2021-11-22	N/A	1270	2893A19	03-006	-	19964.4	0%	1996.44	0	0	-	1996.4
2041	Crossing Republic	12/57	Krishna Rajput	Panchsheel Crossing Vijay Nagar			Self Occupied	1720	1720	0	1720	Pakka	TwelveT o24	2005	12/57	Residential		Constructed	2021-11-22	N/A	1720	2893A19	03-007	-	27038.4	0%	2703.84	0	0	-	2703.8





ZONE-3, WARD-Dundaheada(27)

Sr. No	Mohalla_Name	Govt_Plot Id	Owner_Name	Father_Name & Husband_Name	Road Name	Mobile Number	Occupancy Status	Plot Area	Total Area On Ground	Total Rented Residential Builtup Area	Total Self Residential Builtup Area	House Type	Road Width	Construction Year	House Number	House Category	Rate Multiplier	Construction Status	Survey Start Date	Old Property Tax Id	Total Builtup Area	Gis_Map_Parcels_Id	Property Label	Old Arv	New Arv	Arv_Difference	Property Tax(10%)	Water Tax	Sewerage Tax	Old Tax	New Tax
2042	Crossing Republic	12/58	Shantanu Gaur	Narshel Sharma	Panchsheel Crossing Vijay Nagar	9999261141	Self Occupied	1720	1720	0	1720	Pakka	TwelveT o24	2005	12/58	Residential		Constructed	2021-11-22	N/A	1720	2893A19	03-008	-	27038.4	0%	2703.84	0	0	-	2703.8
2043	Crossing Republic	12/51	Vimla Devi		Panchsheel Crossing Vijay Nagar		Rented	1720	1720	1720	0	Pakka	TwelveT o24	2005	12/51	Residential		Constructed	2021-11-22	N/A	1720	2893A19	04-001	-	30418.2	0%	3041.82	0	0	-	3041.8
2044	Crossing Republic	12/52	N/A		Panchsheel Crossing Vijay Nagar		Self Occupied	1720	1720	0	1720	Pakka	TwelveT o24	2005	12/52	Residential		Constructed	2021-11-22	N/A	1720	2893A19	04-002	-	27038.4	0%	2703.84	0	0	-	2703.8





ZONE-3, WARD-Dundaheada(27)

Sr. No	Mohalla_Name	Govt_Plot Id	Owner_Name	Father_Name & Husband_Name	Road Name	Mobile Number	Occupancy Status	Plot Area	Total Area On Ground	Total Rented Residential Builtup Area	Total Self Residential Builtup Area	House Type	Road Width	Construction Year	House Number	House Category	Rate Multiplier	Construction Status	Survey Start Date	Old Property Tax Id	Total Builtup Area	Gis_Map_Parcel_Id	Property Label	Old Arv	New Arv	Arv_Difference	Property Tax(10%)	Water Tax	Sewerage Tax	Old Tax	New Tax
2045	Crossing Republic	12/53	N/A		Panchsheel Crossing Vijay Nagar		Self Occupied	1270	1270	0	1270	Pakka	TwelveT o24	2005	12/53	Residential		Constructed	2021-11-22	N/A	1270	2893A19	04-003	-	19964.4	0%	1996.44	0	0	-	1996.4
2046	Crossing Republic	12/54	Sher Singh	Mohar Singh	Panchsheel Crossing Vijay Nagar	9990133248	Self Occupied	1270	1270	0	1270	Pakka	TwelveT o24	2005	12/54	Residential		Constructed	2021-11-22	N/A	1270	2893A19	04-004	-	19964.4	0%	1996.44	0	0	-	1996.4
2047	Crossing Republic	12/55	Mohit Garag	Pradeep prakash	Panchsheel Crossing Vijay Nagar	9823952499	Self Occupied	1270	1270	0	1270	Pakka	TwelveT o24	2005	12/55	Residential		Constructed	2021-11-22	N/A	1270	2893A19	04-005	-	19964.4	0%	1996.44	0	0	-	1996.4





ZONE-3, WARD-Dundaheada(27)

Sr. No	Mohalla_Name	Govt_Plot_Id	Owner_Name	Father_Name & Husband_Name	Road Name	Mobile Number	Occupancy Status	Plot Area	Total Area On Ground	Total Rented Residential Builtup Area	Total Self Residential Builtup Area	House Type	Road Width	Construction Year	House Number	House Category	Rate Multiplier	Construction Status	Survey Start Date	Old Property Tax Id	Total Builtup Area	Gis_Map_Parcel_Id	Property Label	Old Arv	New Arv	Arv_Difference	Property Tax(10%)	Water Tax	Sewerage Tax	Old Tax	New Tax
2048	Crossing Republic	12/56	N/A		Panchsheel Crossing Vijay Nagar		Self Occupied	1270	1270	0	1270	Pakka	TwoT o24	2005	12/56	Residential		Constructed	2021-11-22	N/A	1270	2893A19	04-006	-	19964.4	0%	1996.44	0	0	-	1996.4
2049	Crossing Republic	12/57	Ankur Chauhan	Bhopal Chauhan	Panchsheel Crossing Vijay Nagar	9654417131	Self Occupied	1720	1720	0	1720	Pakka	TwoT o24	2005	12/57	Residential		Constructed	2021-11-22	N/A	1720	2893A19	04-007	-	27038.4	0%	2703.84	0	0	-	2703.8
2050	Crossing Republic	12/58	Omkar Singh	jaisingh	Panchsheel Crossing Vijay Nagar	9999009767	Self Occupied	1720	1720	0	1720	Pakka	TwoT o24	2005	12/58	Residential		Constructed	2021-11-22	N/A	1720	2893A19	04-008	-	27038.4	0%	2703.84	0	0	-	2703.8





ZONE-3, WARD-Dundaheada(27)

Sr. No	Mohalla_Name	Govt_Plot_Id	Owner_Name	Father_Name & Husband_Name	Road Name	Mobile Number	Occupancy Status	Plot Area	Total Area On Ground	Total Rented Residential Builtup Area	Total Self Residential Builtup Area	House Type	Road Width	Construction Year	House Number	House Category	Rate Multiplier	Construction Status	Survey Start Date	Old Property Tax Id	Total Builtup Area	Gis_Map_Parcel_Id	Property Label	Old Arv	New Arv	Arv_Difference	Property Tax(10%)	Water Tax	Sewerage Tax	Old Tax	New Tax
2051	Crossing Republic	12/51	N/A		Panchsheel Crossing Vijay Nagar		Self Occupied	1720	1720	0	1720	Pakka	TwelveT o24	2005	12/51	Residential		Constructed	2021-11-22	N/A	1720	2893A19	05-001	-	27038.4	0%	2703.84	0	0	-	2703.8
2052	Crossing Republic	12/52	N/A		Panchsheel Crossing Vijay Nagar		Self Occupied	1720	1720	0	1720	Pakka	TwelveT o24	2005	12/52	Residential		Constructed	2021-11-22	N/A	1720	2893A19	05-002	-	27038.4	0%	2703.84	0	0	-	2703.8
2053	Crossing Republic	12/53	N/A		Panchsheel Crossing Vijay Nagar		Self Occupied	1720	1720	0	1720	Pakka	TwelveT o24	2005	12/53	Residential		Constructed	2021-11-22	N/A	1720	2893A19	05-003	-	27038.4	0%	2703.84	0	0	-	2703.8

ZONE-3, WARD-Dundaheada(27)

Sr. No	Mohalla_Name	Govt_Plot Id	Owner_Name	Father_Name & Husband_Name	Road Name	Mobile Number	Occupancy Status	Plot Area	Total Area On Ground	Total Rented Residential Builtup Area	Total Self Residential Builtup Area	House Type	Road Width	Construction Year	House Number	House Category	Rate Multiplier	Construction Status	Survey Start Date	Old Property Tax Id	Total Builtup Area	Gis_Map_Parcels_Id	Property Label	Old Arv	New Arv	Arv_Difference	Property Tax(10%)	Water Tax	Sewerage Tax	Old Tax	New Tax
2054	Crossing Republic	12/54	Vishal Kumar	Rakesh Kumar Singh	Panchsheel Crossing Vijay Nagar	8700633319	Self Occupied	1270	1270	0	1270	Pakka	TwelveT o24	2005	12/54	Residential		Constructed	2021-11-22	N/A	1270	2893A19	05-004	-	19964.4	0%	1996.44	0	0	-	1996.4
2055	Crossing Republic	12/55	Rub Y Jain	D K Jain	Panchsheel Crossing Vijay Nagar	9837313181	Self Occupied	1270	1270	0	1270	Pakka	TwelveT o24	2005	12/55	Residential		Constructed	2021-11-22	N/A	1270	2893A19	05-005	-	19964.4	0%	1996.44	0	0	-	1996.4
2056	Crossing Republic	12/56	N/A		Panchsheel Crossing Vijay Nagar		Self Occupied	1270	1270	0	1270	Pakka	TwelveT o24	2005	12/56	Residential		Constructed	2021-11-22	N/A	1270	2893A19	05-006	-	19964.4	0%	1996.44	0	0	-	1996.4





ZONE-3, WARD-Dundaheada(27)

Sr. No	Mohalla_Name	Govt_Plot_Id	Owner_Name	Father_Name & Husband_Name	Road Name	Mobile Number	Occupancy Status	Plot Area	Total Area On Ground	Total Rented Residential Builtup Area	Total Self Residential Builtup Area	House Type	Road Width	Construction Year	House Number	House Category	Rate Multiplier	Construction Status	Survey Start Date	Old Property Tax Id	Total Builtup Area	Gis_Map_Parcel_Id	Property Label	Old Arv	New Arv	Arv_Difference	Property Tax(10%)	Water Tax	Sewerage Tax	Old Tax	New Tax
2057	Crossing Republic	12/57	N/A		Panchsheel Crossing Vijay Nagar		Self Occupied	1270	1270	0	1270	Pakka	TwelveT o24	2005	12/57	Residential		Constructed	2021-11-22	N/A	1270	2893A19	05-007	-	19964.4	0%	1996.44	0	0	-	1996.4
2058	Crossing Republic	12/58	N/A		Panchsheel Crossing Vijay Nagar		Self Occupied	1720	1720	0	1720	Pakka	TwelveT o24	2005	12/58	Residential		Constructed	2021-11-22	N/A	1720	2893A19	05-008	-	27038.4	0%	2703.84	0	0	-	2703.8
2059	Crossing Republic	12/51	N/A		Panchsheel Crossing Vijay Nagar		Self Occupied	1720	1720	0	1720	Pakka	TwelveT o24	2005	12/51	Residential		Constructed	2021-11-22	N/A	1720	2893A19	06-001	-	27038.4	0%	2703.84	0	0	-	2703.8





ZONE-3, WARD-Dundaheada(27)

Sr. No	Mohalla_Name	Govt_Plot_Id	Owner_Name	Father_Name & Husband_Name	Road Name	Mobile Number	Occupancy Status	Plot Area	Total Area On Ground	Total Rented Residential Builtup Area	Total Self Residential Builtup Area	House Type	Road Width	Construction Year	House Number	House Category	Rate Multiplier	Construction Status	Survey Start Date	Old Property Tax Id	Total Builtup Area	Gis_Map_Parcel_Id	Property Label	Old Arv	New Arv	Arv_Difference	Property Tax(10%)	Water Tax	Sewerage Tax	Old Tax	New Tax
2060	Crossing Republic	12/52	N/A		Panchsheel Crossing Vijay Nagar		Self Occupied	1270	1270	0	1270	Pakka	TwelveT o24	2005	12/52	Residential		Constructed	2021-11-22	N/A	1270	2893A19	06-002	-	19964.4	0%	1996.44	0	0	-	1996.4
2061	Crossing Republic	12/53	N/A		Panchsheel Crossing Vijay Nagar		Self Occupied	1720	1720	0	1720	Pakka	TwelveT o24	2005	12/53	Residential		Constructed	2021-11-22	N/A	1720	2893A19	06-003	-	27038.4	0%	2703.84	0	0	-	2703.8
2062	Crossing Republic	12/54	N/A		Panchsheel Crossing Vijay Nagar		Self Occupied	1270	1270	0	1270	Pakka	TwelveT o24	2005	12/54	Residential		Constructed	2021-11-22	N/A	1270	2893A19	06-004	-	19964.4	0%	1996.44	0	0	-	1996.4





ZONE-3, WARD-Dundaheada(27)

Sr. No	Mohalla_Name	Govt_Plot_Id	Owner_Name	Father_Name & Husband_Name	Road Name	Mobile Number	Occupancy Status	Plot Area	Total Area On Ground	Total Rented Residential Builtup Area	Total Self Residential Builtup Area	House Type	Road Width	Construction Year	House Number	House Category	Rate Multiplier	Construction Status	Survey Start Date	Old Property Tax Id	Total Builtup Area	Gis_Map_Parcels_Id	Property Label	Old Arv	New Arv	Arv_Difference	Property Tax(10%)	Water Tax	Sewerage Tax	Old Tax	New Tax
2063	Crossing Republic	12/55	N/A		Panchsheel Crossing Vijay Nagar		Self Occupied	1270	1270	0	1270	Pakka	TwelveT o24	2005	12/55	Residential		Constructed	2021-11-22	N/A	1270	2893A19	06-005	-	19964.4	0%	1996.44	0	0	-	1996.4
2064	Crossing Republic	12/56	N/A		Panchsheel Crossing Vijay Nagar		Self Occupied	1270	1270	0	1270	Pakka	TwelveT o24	2005	12/56	Residential		Constructed	2021-11-22	N/A	1270	2893A19	06-006	-	16764	0%	1676.4	0	0	-	1676.4
2065	Crossing Republic	12/57	N/A		Panchsheel Crossing Vijay Nagar		Self Occupied	1720	1720	0	1720	Pakka	TwelveT o24	2005	12/57	Residential		Constructed	2021-11-22	N/A	1720	2893A19	06-007	-	22704	0%	2270.4	0	0	-	2270.4





ZONE-3, WARD-Dundaheada(27)

Sr. No	Mohalla_Name	Govt_Plot_Id	Owner_Name	Father_Name & Husband_Name	Road Name	Mobile Number	Occupancy Status	Plot Area	Total Area On Ground	Total Rented Residential Builtup Area	Total Self Residential Builtup Area	House Type	Road Width	Construction Year	House Number	House Category	Rate Multiplier	Construction Status	Survey Start Date	Old Property Tax Id	Total Builtup Area	Gis_Map_Parcel_Id	Property Label	Old Arv	New Arv	Arv_Difference	Property Tax(10%)	Water Tax	Sewerage Tax	Old Tax	New Tax
2066	Crossing Republic	12/58	N/A		Panchsheel Crossing Vijay Nagar		Self Occupied	1720	1720	0	1720	Pakka	TwelveT o24	2005	12/58	Residential		Constructed	2021-11-22	N/A	1720	2893A19	06-008	-	22704	0%	2270.4	0	0	-	2270.4
2067	Crossing Republic	12/51	N/A		Panchsheel Crossing Vijay Nagar		Self Occupied	1720	1720	0	1720	Pakka	TwelveT o24	2005	12/51	Residential		Constructed	2021-11-22	N/A	1720	2893A19	07-001	-	22704	0%	2270.4	0	0	-	2270.4
2068	Crossing Republic	12/52	N/A		Panchsheel Crossing Vijay Nagar		Self Occupied	1720	1720	0	1720	Pakka	TwelveT o24	2005	12/52	Residential		Constructed	2021-11-22	N/A	1720	2893A19	07-002	-	22704	0%	2270.4	0	0	-	2270.4





ZONE-3, WARD-Dundaheada(27)

Sr. No	Mohalla_Name	Govt_Plot_Id	Owner_Name	Father_Name & Husband_Name	Road Name	Mobile Number	Occupancy Status	Plot Area	Total Area On Ground	Total Rented Residential Builtup Area	Total Self Residential Builtup Area	House Type	Road Width	Construction Year	House Number	House Category	Rate Multiplier	Construction Status	Survey Start Date	Old Property Tax Id	Total Builtup Area	Gis_Map_Parcels_Id	Property Label	Old Arv	New Arv	Arv_Difference	Property Tax(10%)	Water Tax	Sewerage Tax	Old Tax	New Tax
2069	Crossing Republic	12/53	N/A		Panchsheel Crossing Vijay Nagar		Self Occupied	1270	1270	0	1270	Pakka	TwelveT o24	2005	12/53	Residential		Constructed	2021-11-22	N/A	1270	2893A19	07-003	-	16764	0%	1676.4	0	0	-	1676.4
2070	Crossing Republic	12/54	N/A		Panchsheel Crossing Vijay Nagar		Self Occupied	1270	1270	0	1270	Pakka	TwelveT o24	2005	12/54	Residential		Constructed	2021-11-22	N/A	1270	2893A19	07-004	-	16764	0%	1676.4	0	0	-	1676.4
2071	Crossing Republic	12/55	N/A		Panchsheel Crossing Vijay Nagar		Self Occupied	1270	1270	0	1270	Pakka	TwelveT o24	2005	12/55	Residential		Constructed	2021-11-22	N/A	1270	2893A19	07-005	-	13258.8	0%	1325.88	0	0	-	1325.9





ZONE-3, WARD-Dundaheada(27)

Sr. No	Mohalla_Name	Govt_Plot_Id	Owner_Name	Father_Name & Husband_Name	Road Name	Mobile Number	Occupancy Status	Plot Area	Total Area On Ground	Total Rented Residential Builtup Area	Total Self Residential Builtup Area	House Type	Road Width	Construction Year	House Number	House Category	Rate Multiplier	Construction Status	Survey Start Date	Old Property Tax Id	Total Builtup Area	Gis_Map_Parcels_Id	Property Label	Old Arv	New Arv	Arv_Difference	Property Tax(10%)	Water Tax	Sewerage Tax	Old Tax	New Tax
2072	Crossing Republic	12/56	N/A		Panchsheel Crossing Vijay Nagar		Self Occupied	1270	1270	0	1270	Pakka	TwelveT o24	2005	12/56	Residential		Constructed	2021-11-22	N/A	1270	2893A19	07-006	-	16764	0%	1676.4	0	0	-	1676.4
2073	Crossing Republic	12/57	N/A		Panchsheel Crossing Vijay Nagar		Self Occupied	1720	1720	0	1720	Pakka	TwelveT o24	2005	12/57	Residential		Constructed	2021-11-22	N/A	1720	2893A19	07-007	-	22704	0%	2270.4	0	0	-	2270.4
2074	Crossing Republic	12/58	N/A		Panchsheel Crossing Vijay Nagar		Self Occupied	1720	1720	0	1720	Pakka	TwelveT o24	2005	12/58	Residential		Constructed	2021-11-22	N/A	1720	2893A19	07-008	-	22704	0%	2270.4	0	0	-	2270.4





ZONE-3, WARD-Dundaheada(27)

Sr. No	Mohalla_Name	Govt_Plot_Id	Owner_Name	Father_Name & Husband_Name	Road Name	Mobile Number	Occupancy Status	Plot Area	Total Area On Ground	Total Rented Residential Builtup Area	Total Self Residential Builtup Area	House Type	Road Width	Construction Year	House Number	House Category	Rate Multiplier	Construction Status	Survey Start Date	Old Property Tax Id	Total Builtup Area	Gis_Map_Parcel_Id	Property Label	Old Arv	New Arv	Arv_Difference	Property Tax(10%)	Water Tax	Sewerage Tax	Old Tax	New Tax
2075	Crossing Republic	12/51	N/A		Panchsheel Crossing Vijay Nagar		Self Occupied	1720	1720	0	1720	Pakka	TwelveT o24	2005	12/51	Residential		Constructed	2021-11-22	N/A	1720	2893A19	08-001	-	22704	0%	2270.4	0	0	-	2270.4
2076	Crossing Republic	12/52	N/A		Panchsheel Crossing Vijay Nagar		Self Occupied	1720	1720	0	1720	Pakka	TwelveT o24	2005	12/52	Residential		Constructed	2021-11-22	N/A	1720	2893A19	08-002	-	22704	0%	2270.4	0	0	-	2270.4
2077	Crossing Republic	11/53	N/A		Panchsheel Crossing Vijay Nagar		Self Occupied	1270	1270	0	1270	Pakka	TwelveT o24	2005	11/53	Residential		Constructed	2021-11-22	N/A	1270	2893A19	08-003	-	16764	0%	1676.4	0	0	-	1676.4





ZONE-3, WARD-Dundaheada(27)

Sr. No	Mohalla_Name	Govt_Plot_Id	Owner_Name	Father_Name & Husband_Name	Road Name	Mobile Number	Occupancy Status	Plot Area	Total Area On Ground	Total Rented Residential Builtup Area	Total Self Residential Builtup Area	House Type	Road Width	Construction Year	House Number	House Category	Rate Multiplier	Construction Status	Survey Start Date	Old Property Tax Id	Total Builtup Area	Gis_Map_Parcels_Id	Property Label	Old Arv	New Arv	Arv_Difference	Property Tax(10%)	Water Tax	Sewerage Tax	Old Tax	New Tax
2078	Crossing Republic	12/54	N/A		Panchsheel Crossing Vijay Nagar		Self Occupied	1270	1270	0	1270	Pakka	TwelveT o24	2005	12/54	Residential		Constructed	2021-11-22	N/A	1270	2893A19	08-004	-	16764	0%	1676.4	0	0	-	1676.4
2079	Crossing Republic	12/55	N/A		Panchsheel Crossing Vijay Nagar		Self Occupied	1270	1270	0	1270	Pakka	TwelveT o24	2005	12/55	Residential		Constructed	2021-11-22	N/A	1270	2893A19	08-005	-	16764	0%	1676.4	0	0	-	1676.4
2080	Crossing Republic	12/53	N/A		Panchsheel Crossing Vijay Nagar		Self Occupied	1270	1270	0	1270	Pakka	TwelveT o24	2005	12/53	Residential		Constructed	2021-11-22	N/A	1270	2893A19	09-003	-	16764	0%	1676.4	0	0	-	1676.4





ZONE-3, WARD-Dundaheada(27)

Sr. No	Mohalla_Name	Govt_Plot_Id	Owner_Name	Father_Name & Husband_Name	Road Name	Mobile Number	Occupancy Status	Plot Area	Total Area On Ground	Total Rented Residential Builtup Area	Total Self Residential Builtup Area	House Type	Road Width	Construction Year	House Number	House Category	Rate Multiplier	Construction Status	Survey Start Date	Old Property Tax Id	Total Built Up Area	Gis_Map_Parcels_Id	Property Label	Old Arv	New Arv	Arv_Difference	Property Tax(10%)	Water Tax	Sewerage Tax	Old Tax	New Tax
2081	Crossing Republic	12/54	N/A		Panchsheel Crossing Vijay Nagar		Self Occupied	1270	1270	0	1270	Pakka	TwelveT o24	2005	12/54	Residential		Constructed	2021-11-22	N/A	1270	2893A19	09-004	-	16764	0%	1676.4	0	0	-	1676.4
2082	Crossing Republic	12/55	N/A		Panchsheel Crossing Vijay Nagar		Self Occupied	1270	1270	0	1270	Pakka	TwelveT o24	2005	12/55	Residential		Constructed	2021-11-22	N/A	1270	2893A19	09-005	-	16764	0%	1676.4	0	0	-	1676.4
2083	Crossing Republic	12/56	N/A		Panchsheel Crossing Vijay Nagar		Self Occupied	1720	1720	0	1720	Pakka	TwelveT o24	2005	12/56	Residential		Constructed	2021-11-22	N/A	1720	2893A19	09-006	-	22704	0%	2270.4	0	0	-	2270.4





ZONE-3, WARD-Dundaheada(27)

Sr. No	Mohalla_Name	Govt_Plot Id	Owner_Name	Father_Name & Husband_Name	Road Name	Mobile Number	Occupancy Status	Plot Area	Total Area On Ground	Total Rented Residential Builtup Area	Total Self Residential Builtup Area	House Type	Road Width	Construction Year	House Number	House Category	Rate Multiplier	Construction Status	Survey Start Date	Old Property Tax Id	Total Builtup Area	Gis_Map_Parcel_Id	Property Label	Old Arv	New Arv	Arv_Difference	Property Tax(10%)	Water Tax	Sewerage Tax	Old Tax	New Tax
2084	Crossing Republic	12/57	N/A		Panchsheel Crossing Vijay Nagar		Self Occupied	1720	1720	0	1720	Pakka	TwelveT o24	2005	12/57	Residential		Constructed	2021-11-22	N/A	1720	2893A19	09-007	-	22704	0%	2270.4	0	0	-	2270.4
2085	Crossing Republic	12/58	N/A		Panchsheel Crossing Vijay Nagar		Self Occupied	1720	1720	0	1720	Pakka	TwelveT o24	2005	12/58	Residential		Constructed	2021-11-22	N/A	1720	2893A19	09-008	-	22704	0%	2270.4	0	0	-	2270.4
2086	Crossing Republic	Platinum tower 12	N/A		Panchsheel Crossing Vijay Nagar		Self Occupied	1720	1720	0	1720	Pakka	TwelveT o24	2005	12/1051	Residential		Constructed	2021-11-22	N/A	1720	2893A19	10-001	-	22704	0%	2270.4	0	0	-	2270.4





ZONE-3, WARD-Dundaheada(27)

Sr. No	Mohalla_Name	Govt_Plot Id	Owner_Name	Father_Name & Husband_Name	Road Name	Mobile Number	Occupancy Status	Plot Area	Total Area On Ground	Total Rented Residential Builtup Area	Total Self Residential Builtup Area	House Type	Road Width	Construction Year	House Number	House Category	Rate Multiplier	Construction Status	Survey Start Date	Old Property Tax Id	Total Builtup Area	Gis_Map_Parcel_Id	Property Label	Old Arv	New Arv	Arv_Difference	Property Tax(10%)	Water Tax	Sewerage Tax	Old Tax	New Tax
2087	Crossing Republic	Platinum tower 12	N/A		Panchsheel Crossing Vijay Nagar		Self Occupied	1720	1720	0	1720	Pakka	TwelveT o24	2005	12/1052	Residential		Constructed	2021-11-22	N/A	1720	2893A19	10-002	-	22704	0%	2270.4	0	0	-	2270.4
2088	Crossing Republic	Platinum tower 12	N/A		Panchsheel Crossing Vijay Nagar		Self Occupied	1270	1270	0	1270	Pakka	TwelveT o24	2005	12/1053	Residential		Constructed	2021-11-22	N/A	1270	2893A19	10-003	-	16764	0%	1676.4	0	0	-	1676.4
2089	Crossing Republic	Platinum tower 12	N/A		Panchsheel Crossing Vijay Nagar		Self Occupied	1270	1270	0	1270	Pakka	TwelveT o24	2005	12/1054	Residential		Constructed	2021-11-22	N/A	1270	2893A19	10-004	-	16764	0%	1676.4	0	0	-	1676.4





ZONE-3, WARD-Dundaheada(27)

Sr. No	Mohalla_Name	Govt_Plot Id	Owner_Name	Father_Name & Husband_Name	Road Name	Mobile Number	Occupancy Status	Plot Area	Total Area On Ground	Total Rented Residential Builtup Area	Total Self Residential Builtup Area	House Type	Road Width	Construction Year	House Number	House Category	Rate Multiplier	Construction Status	Survey Start Date	Old Property Tax Id	Total Builtup Area	Gis_Map_Parcel_Id	Property Label	Old Arv	New Arv	Arv_Difference	Property Tax(10%)	Water Tax	Sewerage Tax	Old Tax	New Tax
2090	Crossing Republic	Platinum tower 12	N/A		Panchsheel Crossing Vijay Nagar		Self Occupied	1720	1270	0	1270	Pakka	TwelveT o24	2005	12/1055	Residential		Constructed	2021-11-22	N/A	1270	2893A19	10-005	-	16764	0%	1676.4	0	0	-	1676.4
2091	Crossing Republic	Platinum tower 12	N/A		Panchsheel Crossing Vijay Nagar		Self Occupied	1270	1270	0	1270	Pakka	TwelveT o24	2005	12/1056	Residential		Constructed	2021-11-22	N/A	1270	2893A19	10-006	-	16764	0%	1676.4	0	0	-	1676.4
2092	Crossing Republic	Platinum tower 12	N/A		Panchsheel Crossing Vijay Nagar		Self Occupied	1720	1720	0	1720	Pakka	TwelveT o24	2005	12/1057	Residential		Constructed	2021-11-22	N/A	1720	2893A19	10-007	-	22704	0%	2270.4	0	0	-	2270.4





ZONE-3, WARD-Dundaheada(27)

Sr. No	Mohalla_Name	Govt_Plot Id	Owner_Name	Father_Name & Husband_Name	Road Name	Mobile Number	Occupancy Status	Plot Area	Total Area On Ground	Total Rented Residential Builtup Area	Total Self Residential Builtup Area	House Type	Road Width	Construction Year	House Number	House Category	Rate Multiplier	Construction Status	Survey Start Date	Old Property Tax Id	Total Builtup Area	Gis_Map_Parcels_Id	Property Label	Old Arv	New Arv	Arv_Difference	Property Tax(10%)	Water Tax	Sewerage Tax	Old Tax	New Tax
2093	Crossing Republic	Platinum tower 12	N/A		Panchsheel Crossing Vijay Nagar		Self Occupied	1720	1720	0	1720	Pakka	TwelveT o24	2005	12/1058	Residential		Constructed	2021-11-22	N/A	1720	2893A19	10-008	-	22704	0%	2270.4	0	0	-	2270.4
2094	Crossing Republic	Platinum tower 12	N/A		Panchsheel Crossing Vijay Nagar		Self Occupied	1720	1720	0	1720	Pakka	TwelveT o24	2005	12/11151	Residential		Constructed	2021-11-22	N/A	1720	2893A19	11-001	-	22704	0%	2270.4	0	0	-	2270.4
2095	Crossing Republic	Platinum tower 12	N/A		Panchsheel Crossing Vijay Nagar		Self Occupied	1720	1720	0	1720	Pakka	TwelveT o24	2005	12/11152	Residential		Constructed	2021-11-22	N/A	1720	2893A19	11-002	-	22704	0%	2270.4	0	0	-	2270.4





ZONE-3, WARD-Dundaheada(27)

Sr. No	Mohalla_Name	Govt_Plot Id	Owner_Name	Father_Name & Husband_Name	Road Name	Mobile Number	Occupancy Status	Plot Area	Total Area On Ground	Total Rented Residential Builtup Area	Total Self Residential Builtup Area	House Type	Road Width	Construction Year	House Number	House Category	Rate Multiplier	Construction Status	Survey Start Date	Old Property Tax Id	Total Builtup Area	Gis_Map_Parcel_Id	Property Label	Old Arv	New Arv	Arv_Difference	Property Tax(10%)	Water Tax	Sewerage Tax	Old Tax	New Tax
2096	Crossing Republic	Platinum tower 12	N/A		Panchsheel Crossing Vijay Nagar		Self Occupied	1270	1270	0	1270	Pakka	TwelveT o24	2005	12/11153	Residential		Constructed	2021-11-22	N/A	1270	2893A19	11-003	-	16764	0%	1676.4	0	0	-	1676.4
2097	Crossing Republic	Platinum tower 12	N/A		Panchsheel Crossing Vijay Nagar		Self Occupied	1270	1270	0	1270	Pakka	TwelveT o24	2005	12/11154	Residential		Constructed	2021-11-22	N/A	1270	2893A19	11-004	-	16764	0%	1676.4	0	0	-	1676.4
2098	Crossing Republic	Platinum tower 12	N/A		Panchsheel Crossing Vijay Nagar		Self Occupied	1270	1270	0	1270	Pakka	TwelveT o24	2005	12/11155	Residential		Constructed	2021-11-22	N/A	1270	2893A19	11-005	-	16764	0%	1676.4	0	0	-	1676.4





ZONE-3, WARD-Dundaheada(27)

Sr. No	Mohalla_Name	Govt_Plot Id	Owner_Name	Father_Name & Husband_Name	Road Name	Mobile Number	Occupancy Status	Plot Area	Total Area On Ground	Total Rented Residential Builtup Area	Total Self Residential Builtup Area	House Type	Road Width	Construction Year	House Number	House Category	Rate Multiplier	Construction Status	Survey Start Date	Old Property Tax Id	Total Builtup Area	Gis_Map Parcel Id	Property Label	Old Arv	New Arv	Arv_Difference	Property Tax(10%)	Water Tax	Sewerage Tax	Old Tax	New Tax
2099	Crossing Republic	Platinum tower 12	N/A		Panchsheel Crossing Vijay Nagar		Self Occupied	1270	1270	0	1270	Pakka	TwelveT o24	2005	12/11156	Residential		Constructed	2021-11-22	N/A	1270	2893A19	11-006	-	16764	0%	1676.4	0	0	-	1676.4
2100	Crossing Republic	Platinum tower 12	N/A		Panchsheel Crossing Vijay Nagar		Self Occupied	1720	1720	0	1720	Pakka	TwelveT o24	2005	12/11157	Residential		Constructed	2021-11-22	N/A	1720	2893A19	11-007	-	22704	0%	2270.4	0	0	-	2270.4
2101	Crossing Republic	Platinum tower 12	N/A		Panchsheel Crossing Vijay Nagar		Self Occupied	1720	1720	0	1720	Pakka	TwelveT o24	2005	12/11158	Residential		Constructed	2021-11-22	N/A	1720	2893A19	11-008	-	22704	0%	2270.4	0	0	-	2270.4





ZONE-3, WARD-Dundaheada(27)

Sr. No	Mohalla_Name	Govt_Plot Id	Owner_Name	Father_Name & Husband_Name	Road Name	Mobile Number	Occupancy Status	Plot Area	Total Area On Ground	Total Rented Residential Builtup Area	Total Self Residential Builtup Area	House Type	Road Width	Construction Year	House Number	House Category	Rate Multiplier	Construction Status	Survey Start Date	Old Property Tax Id	Total Builtup Area	Gis_Map_Parcels_Id	Property Label	Old Arv	New Arv	Arv_Difference	Property Tax(10%)	Water Tax	Sewerage Tax	Old Tax	New Tax
2102	Crossing Republic	Platinum tower 12	N/A		Panchsheel Crossing Vijay Nagar		Self Occupied	1720	1720	0	1720	Pakka	TwelveT o24	2005	12/12151	Residential		Constructed	2021-11-22	N/A	1720	2893A19	12-001	-	22704	0%	2270.4	0	0	-	2270.4
2103	Crossing Republic	Platinum tower 12	N/A		Panchsheel Crossing Vijay Nagar		Self Occupied	1720	1720	0	1720	Pakka	TwelveT o24	2005	12/12152	Residential		Constructed	2021-11-22	N/A	1720	2893A19	12-002	-	22704	0%	2270.4	0	0	-	2270.4
2104	Crossing Republic	Platinum tower 12	N/A		Panchsheel Crossing Vijay Nagar		Self Occupied	1270	1270	0	1270	Pakka	TwelveT o24	2005	12/12153	Residential		Constructed	2021-11-22	N/A	1270	2893A19	12-003	-	16764	0%	1676.4	0	0	-	1676.4





ZONE-3, WARD-Dundaheada(27)

Sr. No	Mohalla_Name	Govt_Plot_Id	Owner_Name	Father_Name & Husband_Name	Road Name	Mobile Number	Occupancy Status	Plot Area	Total Area On Ground	Total Rented Residential Builtup Area	Total Self Residential Builtup Area	House Type	Road Width	Construction Year	House Number	House Category	Rate Multiplier	Construction Status	Survey Start Date	Old Property Tax Id	Total Builtup Area	Gis_Map_Parcel_Id	Property Label	Old Arv	New Arv	Arv_Difference	Property Tax(10%)	Water Tax	Sewerage Tax	Old Tax	New Tax
2105	Crossing Republic	Platinum tower 12	N/A		Panchsheel Crossing Vijay Nagar		Self Occupied	1270	1270	0	1270	Pakka	TwelveT o24	2005	12/12154	Residential		Constructed	2021-11-22	N/A	1270	2893A19	12-004	-	16764	0%	1676.4	0	0	-	1676.4
2106	Crossing Republic	Platinum tower 12	N/A		Panchsheel Crossing Vijay Nagar		Self Occupied	1270	1270	0	1270	Pakka	TwelveT o24	2005	12/12155	Residential		Constructed	2021-11-22	N/A	1270	2893A19	12-005	-	16764	0%	1676.4	0	0	-	1676.4
2107	Crossing Republic	Platinum tower 12	N/A		Panchsheel Crossing Vijay Nagar		Self Occupied	1270	1270	0	1270	Pakka	TwelveT o24	2005	12/12156	Residential		Constructed	2021-11-22	N/A	1270	2893A19	12-006	-	16764	0%	1676.4	0	0	-	1676.4





ZONE-3, WARD-Dundaheada(27)

Sr. No	Mohalla_Name	Govt_Plot Id	Owner_Name	Father_Name & Husband_Name	Road Name	Mobile Number	Occupancy Status	Plot Area	Total Area On Ground	Total Rented Residential Builtup Area	Total Self Residential Builtup Area	House Type	Road Width	Construction Year	House Number	House Category	Rate Multiplier	Construction Status	Survey Start Date	Old Property Tax Id	Total Builtup Area	Gis_Map_Parcel_Id	Property Label	Old Arv	New Arv	Arv_Difference	Property Tax(10%)	Water Tax	Sewerage Tax	Old Tax	New Tax
2108	Crossing Republic	Platinum tower 12	N/A		Panchsheel Crossing Vijay Nagar		Self Occupied	1720	1720	0	1720	Pakka	TwelveT o24	2005	12/12157	Residential		Constructed	2021-11-22	N/A	1720	2893A19	12-007	-	22704	0%	2270.4	0	0	-	2270.4
2109	Crossing Republic	Platinum tower 12	N/A		Panchsheel Crossing Vijay Nagar		Self Occupied	1720	1720	0	1720	Pakka	TwelveT o24	2005	12/12158	Residential		Constructed	2021-11-22	N/A	1720	2893A19	12-008	-	22704	0%	2270.4	0	0	-	2270.4
2110	Crossing Republic	Platinum tower 12	N/A		Panchsheel Crossing Vijay Nagar		Self Occupied	1720	1720	0	1720	Pakka	TwelveT o24	2005	12/13151	Residential		Constructed	2021-11-22	N/A	1720	2893A19	13-001	-	22704	0%	2270.4	0	0	-	2270.4





ZONE-3, WARD-Dundaheada(27)

Sr. No	Mohalla_Name	Govt_Plot_Id	Owner_Name	Father_Name & Husband_Name	Road Name	Mobile Number	Occupancy Status	Plot Area	Total Area On Ground	Total Rented Residential Builtup Area	Total Self Residential Builtup Area	House Type	Road Width	Construction Year	House Number	House Category	Rate Multiplier	Construction Status	Survey Start Date	Old Property Tax Id	Total Builtup Area	Gis_Map_Parcels_Id	Property Label	Old Arv	New Arv	Arv_Difference	Property Tax(10%)	Water Tax	Sewerage Tax	Old Tax	New Tax
2111	Crossing Republic	Platinum tower 12	N/A		Panchsheel Crossing Vijay Nagar		Self Occupied	1720	1720	0	1720	Pakka	TwelveT o24	2005	12/13152	Residential		Constructed	2021-11-22	N/A	1720	2893A19	13-002	-	22704	0%	2270.4	0	0	-	2270.4
2112	Crossing Republic	Platinum tower 12	N/A		Panchsheel Crossing Vijay Nagar		Self Occupied	1270	1270	0	1270	Pakka	TwelveT o24	2005	12/13153	Residential		Constructed	2021-11-22	N/A	1270	2893A19	13-003	-	16764	0%	1676.4	0	0	-	1676.4
2113	Crossing Republic	Platinum tower 12	N/A		Panchsheel Crossing Vijay Nagar		Self Occupied	1270	1270	0	1270	Pakka	TwelveT o24	2005	12/13154	Residential		Constructed	2021-11-22	N/A	1270	2893A19	13-004	-	16764	0%	1676.4	0	0	-	1676.4





ZONE-3, WARD-Dundaheada(27)

Sr. No	Mohalla_Name	Govt_Plot Id	Owner_Name	Father_Name & Husband_Name	Road Name	Mobile Number	Occupancy Status	Plot Area	Total Area On Ground	Total Rented Residential Builtup Area	Total Self Residential Builtup Area	House Type	Road Width	Construction Year	House Number	House Category	Rate Multiplier	Construction Status	Survey Start Date	Old Property Tax Id	Total Builtup Area	Gis_Map_Parcel_Id	Property Label	Old Arv	New Arv	Arv_Difference	Property Tax(10%)	Water Tax	Sewerage Tax	Old Tax	New Tax
2114	Crossing Republic	Platinum tower 12	N/A		Panchsheel Crossing Vijay Nagar		Self Occupied	1270	1270	0	1270	Pakka	TwelveT o24	2005	12/13155	Residential		Constructed	2021-11-22	N/A	1270	2893A19	13-005	-	16764	0%	1676.4	0	0	-	1676.4
2115	Crossing Republic	Platinum tower 12	N/A		Panchsheel Crossing Vijay Nagar		Self Occupied	1270	1270	0	1270	Pakka	TwelveT o24	2005	12/13156	Residential		Constructed	2021-11-22	N/A	1270	2893A19	13-006	-	16764	0%	1676.4	0	0	-	1676.4
2116	Crossing Republic	Platinum tower 12	N/A		Panchsheel Crossing Vijay Nagar		Self Occupied	1720	1720	0	1720	Pakka	TwelveT o24	2005	12/13157	Residential		Constructed	2021-11-22	N/A	1720	2893A19	13-007	-	22704	0%	2270.4	0	0	-	2270.4





ZONE-3, WARD-Dundaheada(27)

Sr. No	Mohalla_Name	Govt_Plot Id	Owner_Name	Father_Name & Husband_Name	Road Name	Mobile Number	Occupancy Status	Plot Area	Total Area On Ground Floor	Total Rented Residential Builtup Area	Total Self Residential Builtup Area	House Type	Road Width	Construction Year	House Number	House Category	Rate Multiplier	Construction Status	Survey Start Date	Old Property Tax Id	Total Built Up Area	Gis_Map_Parcel_Id	Property Label	Old Arv	New Arv	Arv_Difference	Property Tax(10%)	Water Tax	Sewerage Tax	Old Tax	New Tax
2117	Crossing Republic	Platinum tower 12	N/A		Panchsheel Crossing Vijay Nagar		Self Occupied	1720	1720	0	1720	Pakka	TwelveT o24	2005	12/13158	Residential		Constructed	2021-11-22	N/A	1720	2893A19	13-008	-	22704	0%	2270.4	0	0	-	2270.4
2118	Crossing Republic	Platinum tower 12	N/A		Panchsheel Crossing Vijay Nagar		Self Occupied	1720	1720	0	1720	Pakka	TwelveT o24	2005	12/14151	Residential		Constructed	2021-11-22	N/A	1720	2893A19	14-001	-	22704	0%	2270.4	0	0	-	2270.4
2119	Crossing Republic	Platinum tower 12	N/A		Panchsheel Crossing Vijay Nagar		Self Occupied	1720	1720	0	1720	Pakka	TwelveT o24	2005	12/14152	Residential		Constructed	2021-11-22	N/A	1720	2893A19	14-002	-	22704	0%	2270.4	0	0	-	2270.4





ZONE-3, WARD-Dundaheada(27)

Sr. No	Mohalla_Name	Govt_Plot Id	Owner_Name	Father_Name & Husband_Name	Road Name	Mobile Number	Occupancy Status	Plot Area	Total Area On Ground	Total Rented Residential Builtup Area	Total Self Residential Builtup Area	House Type	Road Width	Construction Year	House Number	House Category	Rate Multiplier	Construction Status	Survey Start Date	Old Property Tax Id	Total Builtup Area	Gis_Map_Parcels_Id	Property Label	Old Arv	New Arv	Arv_Difference	Property Tax(10%)	Water Tax	Sewerage Tax	Old Tax	New Tax
2120	Crossing Republic	Platinum tower 12	N/A		Panchsheel Crossing Vijay Nagar		Self Occupied	1270	1270	0	1270	Pakka	Twelve to 24	2005	12/14154	Residential		Constructed	2021-11-22	N/A	1270	2893A19	14-003	-	16764	0%	1676.4	0	0	-	1676.4
2121	Crossing Republic	Platinum tower 12	N/A		Panchsheel Crossing Vijay Nagar		Self Occupied	1270	1270	0	1270	Pakka	Twelve to 24	2005	12/14154	Residential		Constructed	2021-11-22	N/A	1270	2893A19	14-004	-	16764	0%	1676.4	0	0	-	1676.4
2122	Crossing Republic	Platinum tower 12	N/A		Panchsheel Crossing Vijay Nagar		Self Occupied	1270	1270	0	1270	Pakka	Twelve to 24	2005	12/14155	Residential		Constructed	2021-11-22	N/A	1270	2893A19	14-005	-	16764	0%	1676.4	0	0	-	1676.4





ZONE-3, WARD-Dundaheada(27)

Sr. No	Mohalla_Name	Govt_Plot Id	Owner_Name	Father_Name & Husband_Name	Road Name	Mobile Number	Occupancy Status	Plot Area	Total Area On Ground	Total Rented Residential Builtup Area	Total Self Residential Builtup Area	House Type	Road Width	Construction Year	House Number	House Category	Rate Multiplier	Construction Status	Survey Start Date	Old Property Tax Id	Total Builtup Area	Gis_Map_Parcel_Id	Property Label	Old Arv	New Arv	Arv_Difference	Property Tax(10%)	Water Tax	Sewerage Tax	Old Tax	New Tax
2123	Crossing Republic	Platinum tower 12	N/A		Panchsheel Crossing Vijay Nagar		Self Occupied	1270	1270	0	1270	Pakka	TwelveT o24	2005	12/14156	Residential		Constructed	2021-11-22	N/A	1270	2893A19	14-006	-	16764	0%	1676.4	0	0	-	1676.4
2124	Crossing Republic	Platinum tower 12	N/A		Panchsheel Crossing Vijay Nagar		Self Occupied	1720	1720	0	1720	Pakka	TwelveT o24	2005	12/14157	Residential		Constructed	2021-11-22	N/A	1720	2893A19	14-007	-	22704	0%	2270.4	0	0	-	2270.4
2125	Crossing Republic	Platinum tower 12	N/A		Panchsheel Crossing Vijay Nagar		Self Occupied	1720	1720	0	1720	Pakka	TwelveT o24	2005	12/14158	Residential		Constructed	2021-11-22	N/A	1720	2893A19	14-008	-	22704	0%	2270.4	0	0	-	2270.4





ZONE-3, WARD-Dundaheada(27)

Sr. No	Mohalla_Name	Govt_Plot_Id	Owner_Name	Father_Name & Husband_Name	Road Name	Mobile Number	Occupancy Status	Plot Area	Total Area On Ground	Total Rented Residential Builtup Area	Total Self Residential Builtup Area	House Type	Road Width	Construction Year	House Number	House Category	Rate Multiplier	Construction Status	Survey Start Date	Old Property Tax Id	Total Builtup Area	Gis_Map_Parcel_Id	Property Label	Old Arv	New Arv	Arv_Difference	Property Tax(10%)	Water Tax	Sewerage Tax	Old Tax	New Tax
2126	Crossing Republic	Platinum tower 12	N/A		Panchsheel Crossing Vijay Nagar		Self Occupied	1720	1720	0	1720	Pakka	TwelveT o24	2005	12/15151	Residential		Constructed	2021-11-22	N/A	1720	2893A19	15-001	-	22704	0%	2270.4	0	0	-	2270.4
2127	Crossing Republic	Platinum tower 12	N/A		Panchsheel Crossing Vijay Nagar		Self Occupied	1720	1720	0	1720	Pakka	TwelveT o24	2005	12/15152	Residential		Constructed	2021-11-22	N/A	1720	2893A19	15-002	-	22704	0%	2270.4	0	0	-	2270.4
2128	Crossing Republic	Platinum tower 12	N/A		Panchsheel Crossing Vijay Nagar		Self Occupied	1270	1270	0	1270	Pakka	TwelveT o24	2005	12/15153	Residential		Constructed	2021-11-22	N/A	1270	2893A19	15-003	-	16764	0%	1676.4	0	0	-	1676.4





ZONE-3, WARD-Dundaheada(27)

Sr. No	Mohalla_Name	Govt_Plot Id	Owner_Name	Father_Name & Husband_Name	Road Name	Mobile Number	Occupancy Status	Plot Area	Total Area On Ground	Total Rented Residential Builtup Area	Total Self Residential Builtup Area	House Type	Road Width	Construction Year	House Number	House Category	Rate Multiplier	Construction Status	Survey Start Date	Old Property Tax Id	Total Builtup Area	Gis_Map_Parcels_Id	Property Label	Old Arv	New Arv	Arv_Difference	Property Tax(10%)	Water Tax	Sewerage Tax	Old Tax	New Tax
2129	Crossing Republic	Platinum tower 12	N/A		Panchsheel Crossing Vijay Nagar		Self Occupied	1270	1270	0	1270	Pakka	TwelveT o24	2005	12/15154	Residential		Constructed	2021-11-22	N/A	1270	2893A19	15-004	-	16764	0%	1676.4	0	0	-	1676.4
2130	Crossing Republic	Platinum tower 12	N/A		Panchsheel Crossing Vijay Nagar		Self Occupied	1270	1270	0	1270	Pakka	TwelveT o24	2005	12/15155	Residential		Constructed	2021-11-22	N/A	1270	2893A19	15-005	-	16764	0%	1676.4	0	0	-	1676.4
2131	Crossing Republic	Platinum tower 12	N/A		Panchsheel Crossing Vijay Nagar		Self Occupied	1270	1270	0	1270	Pakka	TwelveT o24	2005	12/15156	Residential		Constructed	2021-11-22	N/A	1270	2893A19	15-006	-	16764	0%	1676.4	0	0	-	1676.4





ZONE-3, WARD-Dundaheada(27)

Sr. No	Mohalla_Name	Govt_Plot_Id	Owner_Name	Father_Name & Husband_Name	Road Name	Mobile Number	Occupancy Status	Plot Area	Total Area On Ground	Total Rented Residential Builtup Area	Total Self Residential Builtup Area	House Type	Road Width	Construction Year	House Number	House Category	Rate Multiplier	Construction Status	Survey Start Date	Old Property Tax Id	Total Builtup Area	Gis_Map_Parcel_Id	Property Label	Old Arv	New Arv	Arv_Difference	Property Tax(10%)	Water Tax	Sewerage Tax	Old Tax	New Tax
2132	Crossing Republic	Platinum tower 12	N/A		Panchsheel Crossing Vijay Nagar		Self Occupied	1720	1720	0	1720	Pakka	TwelveT o24	2005	12/15157	Residential		Constructed	2021-11-22	N/A	1720	2893A19	15-007	-	22704	0%	2270.4	0	0	-	2270.4
2133	Crossing Republic	Platinum tower 12	N/A		Panchsheel Crossing Vijay Nagar		Self Occupied	1720	1720	0	1720	Pakka	TwelveT o24	2005	12/15158	Residential		Constructed	2021-11-22	N/A	1720	2893A19	15-008	-	22704	0%	2270.4	0	0	-	2270.4
2134	Crossing Republic	Platinum tower 12	N/A		Panchsheel Crossing Vijay Nagar		Self Occupied	1720	1720	0	1720	Pakka	TwelveT o24	2005	12/16151	Residential		Constructed	2021-11-22	N/A	1720	2893A19	16-001	-	22704	0%	2270.4	0	0	-	2270.4





ZONE-3, WARD-Dundaheada(27)

Sr. No	Mohalla_Nam e	Gov t_Pl ot Id	Owner _Name	Fath er_ Name & Hus band_ Name	Road Name	Mobile_ Nu mber	Occ upa ncy_ Sta tus	Plot_ Are a	Total_ Area_ On_ G round_ Floor	Total_ Rented_ Resid ential_ Builtup_ Area	Total_ Self_ Resid ential_ Built up_ Area	Hou se_ Typ e	Roa d_ Wid th	Constru ction_ Year	House _Numb er	Hou se_ Cat egor y	Rat e_ Multipl ier	Con stru ction_ Stat us	Surv ey_ Start_ Date	Old _Pr ope rty_ Tax_ Id	Total_ Built_ Up_ Area	Gis_ Ma p_ Parcel_ Id	Prop erty _Label	Old_ Ar v	New_ Arv	Arv_ Diff erence	Property Tax(10%)	Wat er_ Tax	Sew erag e_ Tax	Old_ Tax	New_ Tax
2135	Cross ing Republic	Platinum tower 12	N/A		Panchsh el Crossing Vijay Nagar		Self Occupie d	1720	1720	0	1720	Pak ka	TwelveT o24	2005	12/16152	Resid ential		Constru cted	2021-11-22	N/A	1720	2893A19	16-002	-	22704	0%	2270.4	0	0	-	2270.4
2136	Cross ing Republic	Platinum tower 12	N/A		Panchsh el Crossing Vijay Nagar		Self Occupie d	1270	1270	0	1270	Pak ka	TwelveT o24	2005	12/16153	Resid ential		Constru cted	2021-11-22	N/A	1270	2893A19	16-003	-	16764	0%	1676.4	0	0	-	1676.4
2137	Cross ing Republic	Platinum tower 12	N/A		Panchsh el Crossing Vijay Nagar		Self Occupie d	1270	1270	0	1270	Pak ka	TwelveT o24	2005	12/16154	Resid ential		Constru cted	2021-11-22	N/A	1270	2893A19	16-004	-	16764	0%	1676.4	0	0	-	1676.4





ZONE-3, WARD-Dundaheada(27)

Sr. No	Mohalla_Name	Govt_Plot_Id	Owner_Name	Father_Name & Husband_Name	Road Name	Mobile Number	Occupancy Status	Plot Area	Total Area On Ground	Total Rented Residential Builtup Area	Total Self Residential Builtup Area	House Type	Road Width	Construction Year	House Number	House Category	Rate Multiplier	Construction Status	Survey Start Date	Old Property Tax Id	Total Builtup Area	Gis_Map_Parcels_Id	Property Label	Old Arv	New Arv	Arv_Difference	Property Tax(10%)	Water Tax	Sewerage Tax	Old Tax	New Tax
2138	Crossing Republic	Platinum tower 12	N/A		Panchsheel Crossing Vijay Nagar		Self Occupied	1270	1270	0	1270	Pakka	Twelve to 24	2005	12/16155	Residential		Constructed	2021-11-22	N/A	1270	2893A19	16-005	-	16764	0%	1676.4	0	0	-	1676.4
2139	Crossing Republic	Platinum tower 12	N/A		Panchsheel Crossing Vijay Nagar		Self Occupied	1270	1270	0	1270	Pakka	Twelve to 24	2005	12/16156	Residential		Constructed	2021-11-22	N/A	1270	2893A19	16-006	-	16764	0%	1676.4	0	0	-	1676.4
2140	Crossing Republic	Platinum tower 12	N/A		Panchsheel Crossing Vijay Nagar		Self Occupied	1720	1720	0	1720	Pakka	Twelve to 24	2005	12/16157	Residential		Constructed	2021-11-22	N/A	1720	2893A19	16-007	-	22704	0%	2270.4	0	0	-	2270.4





ZONE-3, WARD-Dundaheada(27)

Sr. No	Mohalla_Name	Govt_Plot Id	Owner_Name	Father_Name & Husband_Name	Road Name	Mobile Number	Occupancy Status	Plot Area	Total Area On Ground	Total Rented Residential Builtup Area	Total Self Residential Builtup Area	House Type	Road Width	Construction Year	House Number	House Category	Rate Multiplier	Construction Status	Survey Start Date	Old Property Tax Id	Total Builtup Area	Gis Map Parcel Id	Property Label	Old Arv	New Arv	Arv_Difference	Property Tax(10%)	Water Tax	Sewerage Tax	Old Tax	New Tax
2141	Crossing Republic	Platinum tower 12	N/A		Panchsheel Crossing Vijay Nagar		Self Occupied	1720	1720	0	1720	Pakka	TwelveT o24	2005	12/16158	Residential		Constructed	2021-11-22	N/A	1720	2893A19	16-008	-	22704	0%	2270.4	0	0	-	2270.4
2142	Crossing Republic	TO WE R5 BLOCK - E3	Vishal Sharma		Panchsheel Crossing Vijay Nagar		Rented	1320	1270	1270	0	Pakka	TwelveT o24	2006	70	Residential		Constructed	2021-11-21	VN31386	1270	2893A2	00-001	16802	18859.5	12%	1885.95	0	0	1680	1886
2143	Crossing Republic	TO WE R5 BLOCK - E3	Brijesh Goyal		Panchsheel Crossing Vijay Nagar		Rented	1320	1270	1270	0	Pakka	TwelveT o24	2006	71	Residential		Constructed	2021-11-21	VN31388	1270	2893A2	00-002	16802	18859.5	12%	1885.95	0	0	1680	1886





ZONE-3, WARD-Dundaheada(27)

Sr. No	Mohalla_Name	Govt_Plot Id	Owner_Name	Father_Name & Husband_Name	Road Name	Mobile_Number	Occupancy_Status	Plot_Area	Total_Area_On_Ground_Floor	Total_Rented_Residential_Builtup_Area	Total_Self_Residential_Builtup_Area	House_Type	Road_Width	Construction_Year	House_Number	House_Category	Rate_Multiplier	Construction_Status	Survey_Start_Date	Old_Property_Tax_Id	Total_Builtup_Area	Gis_Map_Parcel_Id	Property_Label	Old_Arv	New_Arv	Arv_Difference	Property_Tax(10%)	Water_Tax	Sewerage_Tax	Old_Tax	New_Tax
2144	Crossing Republic	TO WE R 5 BLOCK - E3	Vandana Pardasaney		Panchsheel Crossing Vijay Nagar Ghaz		Rented	1320	1270	1270	0	Pakka	TwelveT o24	2006	72	Residential		Constructed	2021-11-21	VN31390	1270	2893A2	00-003	16802	18859.5	12%	1885.95	0	0	1680	1886
2145	Crossing Republic	TO WE R 5 BLOCK - E3	Madhukar Uniyal		Panchsheel Crossing Vijay Nagar		Rented	1320	1270	1270	0	Pakka	TwelveT o24	2006	73	Residential		Constructed	2021-11-21	VN31393	1270	2893A2	00-004	16802	18859.5	12%	1885.95	0	0	1680	1886
2146	Crossing Republic	TO WE R 5 BLOCK - E3	Shivnarain Tikko		Panchsheel Crossing Vijay Nagar	9910557728	Rented	1320	1270	1270	0	Pakka	TwelveT o24	2006	1070	Residential		Constructed	2021-11-21	VN31801	1270	2893A2	01-001	16802	18859.5	12%	1885.95	0	0	1680	1886





ZONE-3, WARD-Dundaheada(27)

Sr. No	Mohalla_Name	Govt_Plot Id	Owner_Name	Father_Name & Husband_Name	Road Name	Mobile Number	Occupancy Status	Plot Area	Total Area On Ground	Total Rented Residential Builtup Area	Total Self Residential Builtup Area	House Type	Road Width	Construction Year	House Number	House Category	Rate Multiplier	Construction Status	Survey Start Date	Old Property Tax Id	Total Builtup Area	Gis_Map_Parcels_Id	Property Label	Old Arv	New Arv	Arv_Difference	Property Tax(10%)	Water Tax	Sewerage Tax	Old Tax	New Tax
2147	Crossing Republic	TO WE R 5 BLO CK - E3	Dilip Bhattacharya		Panchsheel Crossing Vijay Nagar	9810655099	Rented	1320	1270	1270	0	Pakka	TwelveT o24	2006	1071	Residential		Constructed	2021-11-21	VN31803	1270	2893A2	01-002	16802	18859.5	12%	1885.95	0	0	1680	1886
2148	Crossing Republic	TO WE R 5 BLO CK - E3	Sukesh Kumar		Panchsheel Crossing Vijay Nagar	9810704042	Rented	1320	1270	1270	0	Pakka	TwelveT o24	2006	1072	Residential		Constructed	2021-11-21	VN31804	1270	2893A2	01-003	16802	18859.5	12%	1885.95	0	0	1680	1886
2149	Crossing Republic	TO WE R 5 BLO CK - E3	Kamlesh Jonwal		Panchsheel Crossing Vijay Nagar		Rented	1320	1270	1270	0	Pakka	TwelveT o24	2006	1073	Residential		Constructed	2021-11-21	VN31805	1270	2893A2	01-004	16802	18859.5	12%	1885.95	0	0	1680	1886





ZONE-3, WARD-Dundaheada(27)

Sr. No	Mohalla_Name	Govt_Plot_Id	Owner_Name	Father_Name & Husband_Name	Road Name	Mobile Number	Occupancy Status	Plot Area	Total Area On Ground	Total Rented Residential Builtup Area	Total Self Residential Builtup Area	House Type	Road Width	Construction Year	House Number	House Category	Rate Multiplier	Construction Status	Survey Start Date	Old Property Tax Id	Total Builtup Area	Gis_Map_Parcels_Id	Property Label	Old Arv	New Arv	Arv_Difference	Property Tax(10%)	Water Tax	Sewerage Tax	Old Tax	New Tax
2150	Crossing Republic	TO WE R 5 BLO CK - E3	Rajinder Singh		Panchsheel Crossing Vijay Nagar		Rented	1320	1270	1270	0	Pakka	TwelveT o24	2006	2070	Residential		Constructed	2021-11-21	VN32124	1270	2893A2	02-001	16802	18859.5	12%	1885.95	0	0	1680	1886
2151	Crossing Republic	TO WE R 5 BLO CK - E3	Ashish Sharma		Panchsheel Crossing Vijay Nagar		Rented	1320	1270	1270	0	Pakka	TwelveT o24	2006	2071	Residential		Constructed	2021-11-21	VN32126	1270	2893A2	02-002	16802	18859.5	12%	1885.95	0	0	1680	1886
2152	Crossing Republic	TO WE R 5 BLO CK - E3	Ravi		Panchsheel Crossing Vijay Nagar		Rented	1320	1270	1270	0	Pakka	TwelveT o24	2006	2072	Residential		Constructed	2021-11-21	VN32128	1270	2893A2	02-003	16802	18859.5	12%	1885.95	0	0	1680	1886





ZONE-3, WARD-Dundaheada(27)

Sr. No	Mohalla_Name	Govt_Plot Id	Owner_Name	Father_Name & Husband_Name	Road Name	Mobile Number	Occupancy Status	Plot Area	Total Area On Ground	Total Rented Residential Builtup Area	Total Self Residential Builtup Area	House Type	Road Width	Construction Year	House Number	House Category	Rate Multiplier	Construction Status	Survey Start Date	Old Property Tax Id	Total Builtup Area	Gis_Map_Parcels_Id	Property Label	Old Arv	New Arv	Arv_Difference	Property Tax(10%)	Water Tax	Sewerage Tax	Old Tax	New Tax
2153	Crossing Republic	TOWER 5 BLOCK - E3	Anil Khajon		Panchsheel Crossing Vijay Nagar	9321265440	Rented	1320	1270	1270	0	Pakka	TwoT o24	2006	2073	Residential		Constructed	2021-11-21	VN32130	1270	2893A2	02-004	16802	18859.5	12%	1885.95	0	0	1680	1886
2154	Crossing Republic	TOWER 5 BLOCK - E3	Rakesh Kumar	BAVAR PAL SINGH	Panchsheel Crossing Vijay Nagar	9810908557	Rented	1320	1270	1270	0	Pakka	TwoT o24	2006	3070	Residential		Constructed	2021-11-21	VN32472	1270	2893A2	03-001	16802	18859.5	12%	1885.95	0	0	1680	1886
2155	Crossing Republic	TOWER 5 BLOCK - E3	Sharmila Das		Panchsheel Crossing Vijay Nagar		Rented	1320	1270	1270	0	Pakka	TwoT o24	2006	3071	Residential		Constructed	2021-11-21	VN32473	1270	2893A2	03-002	16802	18859.5	12%	1885.95	0	0	1680	1886





ZONE-3, WARD-Dundaheada(27)

Sr. No	Mohalla_Nam e	Govt_Plot Id	Owner_Nam e	Fath er_Nam e & Hus band_Nam e	Road Nam e	Mobile_Nu mber	Occ upancy _Statu s	Plot_Are a	Total_Are a_On_G round_Floor	Total_Rented_Resid ential_Builtup_Are a	Total_Self_Resid ential_Built up_Are a	Hou se_Typ e	Roa d_Wid th	Constru ction_Y ear	House _Numb er	Hou se_Cat egor y	Rat e_Mul tipl ier	Con stru ctio n_St atus	Surv ey_St ar t_D ate	Old _Pr ope rty_T ax _Id	Total_Built Up_Are a	Gis_Ma p_Parc el_Id	Prop erty _Lab el	Old_Ar v	New_Arv	Arv_Diff erence	Property Tax(10%)	Wat er_T ax	Sew erag e_T ax	Old_T ax	New_T ax
2156	Cross ing Repu blic	TO WE R 5 BLO CK - E3	Puni ta Gupta		Panc hsh el Cross ing Vijay Naga r		Rent ed	1320	1270	1270	0	Pak ka	Twel veT o24	2006	3072	Resi den tial		Con stru cted	202 1-11- 21	VN3 247 4	1270	2893A2	03- 003	16802	18859.5	12%	1885.95	0	0	1680	1886
2157	Cross ing Repu blic	TO WE R 5 BLO CK - E3	Abhi shek Gupta	SAN TOSH GUP TA	Panc hsh el Cross ing Vijay Naga r	9873035367	Self Occ upied	1320	1270	0	1270	Pak ka	Twel veT o24	2006	3073	Resi den tial		Con stru cted	202 1-11- 21	N/A	1270	2893A2	03- 004	-	16764	0%	1676.4	0	0	-	1676.4
2158	Cross ing Repu blic	TO WE R 5 BLO CK - E3	Sum it Agarwal	DR. NAL INI KANT MIS HRA	Panc hsh el Cross ing Vijay Naga r Ghaz iaba	9873690826	Rent ed	1320	1270	1270	0	Pak ka	Twel veT o24	2006	4070	Resi den tial		Con stru cted	202 1-11- 21	VN3 266 0	1270	2893A2	04- 001	16802	18859.5	12%	1885.95	0	0	1680	1886





ZONE-3, WARD-Dundaheada(27)

Sr. No	Mohalla_Name	Govt_Plot_Id	Owner_Name	Father_Name & Husband_Name	Road Name	Mobile Number	Occupancy Status	Plot Area	Total Area On Ground	Total Rented Residential Builtup Area	Total Self Residential Builtup Area	House Type	Road Width	Construction Year	House Number	House Category	Rate Multiplier	Construction Status	Survey Start Date	Old Property Tax Id	Total Builtup Area	Gis_Map_Parcels_Id	Property Label	Old Arv	New Arv	Arv_Difference	Property Tax(10%)	Water Tax	Sewerage Tax	Old Tax	New Tax
2159	Crossing Republic	TOWER 5 BLOCK - E3	N/A		Panchsheel Crossing Vijay Nagar		Self Occupied	1320	1270	0	1270	Pakka	TwelveT o24	2006	4071	Residential		Constructed	2021-11-21	N/A	1270	2893A2	04-002	-	16764	0%	1676.4	0	0	-	1676.4
2160	Crossing Republic	TOWER 5 BLOCK - E3	Anita Jain		Panchsheel Crossing Vijay Nagar		Rented	1320	1270	1270	0	Pakka	TwelveT o24	2006	4072	Residential		Constructed	2021-11-21	VN32661	1270	2893A2	04-003	16802	18859.5	12%	1885.95	0	0	1680	1886
2161	Crossing Republic	TOWER 5 BLOCK - E3	Susheel Gera	DEVBAHADUR	Panchsheel Crossing Vijay Nagar	7042771176	Rented	1320	1270	1270	0	Pakka	TwelveT o24	2006	4073	Residential		Constructed	2021-11-21	VN32662	1270	2893A2	04-004	16802	18859.5	12%	1885.95	0	0	1680	1886





ZONE-3, WARD-Dundaheada(27)

Sr. No	Mohalla_Nam e	Govt_Plot Id	Owner_Nam e	Father_Nam e & Hus band_Nam e	Road Nam e	Mobile_Nu mber	Occu pancy_Statu s	Plot_Are a	Total_Are a_On_G round_Floor	Total_Rented_Resid ential_Builtup_Are a	Total_Self_Resid ential_Built up_Are a	Hou se_Typ e	Roa d_Wid th	Constru ction_Y ear	House _Numb er	Hou se_Cat egor y	Rat e_Mul tiplie r	Con stru ction_Statu s	Surv ey_Star t_D ate	Old_Pr ope rty_Tax _Id	Total_Built_ Up_Are a	Gis_Ma p_Parc el_Id	Prop erty_Lab el	Old_Ar v	New_Ar v	Arv_Diff erence	Property Tax(10%)	Wat er_T ax	Sew erag e_T ax	Old_T ax	New_T ax
2162	Cross ing Repu blic	TO WE R 5 BLO CK - E3	Chan de r Prakash Jain	VIK AS CHAN D SUK HAL	Panc hshe el Cross ing Vijay Nagar Ghaziaba	9818844826	Rented	1320	1270	1270	0	Pak ka	TwelveT o24	2006	5070	Resi dential		Con stru cted	202 1-11- 21	VN3 288 0	1270	2893A2	05- 001	16802	18859.5	12%	1885.95	0	0	1680	1886
2163	Cross ing Repu blic	TO WE R 5 BLO CK - E3	Din e sh Kumar Hasi ja		Panc hshe el Cross ing Vijay Nagar Ghaz		Rented	1320	1270	1270	0	Pak ka	TwelveT o24	2006	5071	Resi dential		Con stru cted	202 1-11- 21	VN3 287 8	1270	2893A2	05- 002	16802	18859.5	12%	1885.95	0	0	1680	1886
2164	Cross ing Repu blic	TO WE R 5 BLO CK - E3	Chh etry		Panc hshe el Cross ing Vijay Nagar		Self Occu pie d	1320	1270	0	1270	Pak ka	TwelveT o24	2006	5072	Resi dential		Con stru cted	202 1-11- 21	N/A	1270	2893A2	05- 003	-	16764	0%	1676.4	0	0	-	1676.4





ZONE-3, WARD-Dundaheada(27)

Sr. No	Mohalla_Name	Govt_Plot Id	Owner_Name	Father_Name & Husband_Name	Road Name	Mobile_Number	Occupancy_Status	Plot_Area	Total_Area_On_Ground_Floor	Total_Rented_Residential_Builtup_Area	Total_Self_Residential_Builtup_Area	House_Type	Road_Width	Construction_Year	House_Number	House_Category	Rate_Multiplier	Construction_Status	Survey_Start_Date	Old_Property_Tax_Id	Total_Builtup_Area	Gis_Map_Parcels_Id	Property_Label	Old_Arv	New_Arv	Arv_Difference	Property_Tax(10%)	Water_Tax	Sewerage_Tax	Old_Tax	New_Tax
2165	Crossing Republic	TO WE R 5 BLO CK - E3	Ankit Jain	RAVINDRA PRA SAD JAIN	Panchsheel Crossing Vijay Nagar Ghaz	9873105955	Self Occupied	1320	1270	0	1270	Pakka	TwelveT o24	2006	5073	Residential		Constructed	2021-11-21	N/A	1270	2893A2	05-004	-	16764	0%	1676.4	0	0	-	1676.4
2166	Crossing Republic	TO WE R 5 BLO CK - E3	Mithlesh Kumar	RAGHUVIR SINGH	Panchsheel Crossing Vijay Nagar	9873495617	Self Occupied	1320	1270	0	1270	Pakka	TwelveT o24	2006	6070	Residential		Constructed	2021-11-21	N/A	1270	2893A2	06-001	-	16764	0%	1676.4	0	0	-	1676.4
2167	Crossing Republic	TO WE R 5 BLO CK - E3	Rekha Aggarwal	DEVI PRA SAD	Panchsheel Crossing Vijay Nagar	8800963087	Rented	1320	1270	1270	0	Pakka	TwelveT o24	2006	6071	Residential		Constructed	2021-11-21	VN33040	1270	2893A2	06-002	16802	18859.5	12%	1885.95	0	0	1680	1886





ZONE-3, WARD-Dundaheada(27)

Sr. No	Mohalla_Name	Govt_Plot_Id	Owner_Name	Father_Name & Husband_Name	Road Name	Mobile Number	Occupancy Status	Plot Area	Total Area On Ground	Total Rented Residential Builtup Area	Total Self Residential Builtup Area	House Type	Road Width	Construction Year	House Number	House Category	Rate Multiplier	Construction Status	Survey Start Date	Old Property Tax Id	Total Builtup Area	Gis Map Parcel Id	Property Label	Old Arv	New Arv	Arv Difference	Property Tax(10%)	Water Tax	Sewerage Tax	Old Tax	New Tax
2168	Crossing Republic	TOWER 5 BLOCK - E3	Manish Kumar		Panchsheel Crossing Vijay Nagar		Rented	1320	1270	1270	0	Pakka	TwelveT o24	2006	6072	Residential		Constructed	2021-11-21	VN33041	1270	2893A2	06-003	16802	18859.5	12%	1885.95	0	0	1680	1886
2169	Crossing Republic	TOWER 5 BLOCK - E3	Amar Bhardwaj		Panchsheel Crossing Vijay Nagar		Rented	1320	1270	1270	0	Pakka	TwelveT o24	2006	6073	Residential		Constructed	2021-11-21	VN33042	1270	2893A2	06-004	16802	18859.5	12%	1885.95	0	0	1680	1886
2170	Crossing Republic	TOWER 5 BLOCK - E3	Saroj Nath		Panchsheel Crossing Vijay Nagar		Rented	1320	1270	1270	0	Pakka	TwelveT o24	2006	7070	Residential		Constructed	2021-11-21	VN33274	1270	2893A2	07-001	16802	18859.5	12%	1885.95	0	0	1680	1886





ZONE-3, WARD-Dundaheada(27)

Sr. No	Mohalla_Name	Govt_Plot Id	Owner_Name	Father_Name & Husband_Name	Road Name	Mobile Number	Occupancy Status	Plot Area	Total Area On Ground	Total Rented Residential Builtup Area	Total Self Residential Builtup Area	House Type	Road Width	Construction Year	House Number	House Category	Rate Multiplier	Construction Status	Survey Start Date	Old Property Tax Id	Total Builtup Area	Gis Map Parcel Id	Property Label	Old Arv	New Arv	Arv Difference	Property Tax(10%)	Water Tax	Sewerage Tax	Old Tax	New Tax
2171	Crossing Republic	TOWER 5 BLOCK - E3	Sapna Khanna	ASHOK JHA	Panchsheel Crossing Vijay Nagar	9891454567	Rented	1320	1270	1270	0	Pakka	TwelveT o24	2006	7071	Residential		Constructed	2021-11-21	VN33276	1270	2893A2	07-002	16802	18859.5	12%	1885.95	0	0	1680	1886
2172	Crossing Republic	TOWER 5 BLOCK - E3	Geetika Singh		Panchsheel Crossing Vijay Nagar		Rented	1320	1270	1270	0	Pakka	TwelveT o24	2006	7072	Residential		Constructed	2021-11-21	VN33277	1270	2893A2	07-003	16802	18859.5	12%	1885.95	0	0	1680	1886
2173	Crossing Republic	TOWER 5 BLOCK - E3	Shekhar Tamang	SHEKHAR	Panchsheel Crossing Vijay Nagar	9810495484	Rented	1320	1270	1270	0	Pakka	TwelveT o24	2006	7073	Residential		Constructed	2021-11-21	VN33279	1270	2893A2	07-004	16802	18859.5	12%	1885.95	0	0	1680	1886





ZONE-3, WARD-Dundaheada(27)

Sr. No	Mohalla_Name	Govt_Plot_Id	Owner_Name	Father_Name & Husband_Name	Road Name	Mobile Number	Occupancy Status	Plot Area	Total Area On Ground	Total Rented Residential Builtup Area	Total Self Residential Builtup Area	House Type	Road Width	Construction Year	House Number	House Category	Rate Multiplier	Construction Status	Survey Start Date	Old Property Tax Id	Total Builtup Area	Gis_Map_Parcels_Id	Property Label	Old Arv	New Arv	Arv_Difference	Property Tax(10%)	Water Tax	Sewerage Tax	Old Tax	New Tax
2174	Crossing Republic	TOWER 5 BLOCK - E3	Atul Rajsheel		Panchsheel Crossing Vijay Nagar		Rented	1320	1270	1270	0	Pakka	TwelveT o24	2006	8070	Residential		Constructed	2021-11-21	VN33796	1270	2893A2	08-001	16802	18859.5	12%	1885.95	0	0	1680	1886
2175	Crossing Republic	TOWER 5 BLOCK - E3	Santosh Goeil		Panchsheel Crossing Vijay Nagar		Rented	1320	1270	1270	0	Pakka	TwelveT o24	2006	8071	Residential		Constructed	2021-11-21	VN33797	1270	2893A2	08-002	16802	18859.5	12%	1885.95	0	0	1680	1886
2176	Crossing Republic	TOWER 5 BLOCK - E3	Neha And Vishal		Panchsheel Crossing Vijay Nagar		Self Occupied	1320	1270	0	1270	Pakka	TwelveT o24	2006	8072	Residential		Constructed	2021-11-21	N/A	1270	2893A2	08-003	-	16764	0%	1676.4	0	0	-	1676.4





ZONE-3, WARD-Dundaheada(27)

Sr. No	Mohalla_Name	Govt_Plot_Id	Owner_Name	Father_Name & Husband_Name	Road Name	Mobile Number	Occupancy Status	Plot Area	Total Area On Ground Floor	Total Rented Residential Builtup Area	Total Self Residential Builtup Area	House Type	Road Width	Construction Year	House Number	House Category	Rate Multiplier	Construction Status	Survey Start Date	Old Property Tax Id	Total Builtup Area	Gis_Map_Parcels_Id	Property Label	Old Arv	New Arv	Arv_Difference	Property Tax(10%)	Water Tax	Sewerage Tax	Old Tax	New Tax
2177	Crossing Republic	TOWER 5 BLOCK - E3	N/A		Panchsheel Crossing Vijay Nagar		Self Occupied	1320	1270	0	1270	Pakka	TwelveT o24	2006	8073	Residential		Constructed	2021-11-21	N/A	1270	2893A2	08-004	-	16764	0%	1676.4	0	0	-	1676.4
2178	Crossing Republic	TOWER 4 BLOCK - E3	Rakesh Kumar Anand	ASHOK KUMAR MATHUR	Panchsheel Crossing Vijay Nagar Ghaz	9557330025	Rented	1320	1270	1270	0	Pakka	TwelveT o24	2006	9070	Residential		Constructed	2021-11-21	VN33971	1270	2893A2	09-001	16802	18859.5	12%	1885.95	0	0	1680	1886
2179	Crossing Republic	TOWER 5 BLOCK - E3	Adishwar Jain		Panchsheel Crossing Vijay Nagar		Rented	1320	1270	1270	0	Pakka	TwelveT o24	2006	9071	Residential		Constructed	2021-11-21	VN33972	1270	2893A2	09-002	16802	18859.5	12%	1885.95	0	0	1680	1886





ZONE-3, WARD-Dundaheada(27)

Sr. No	Mohalla_Nam e	Gov t_Pl ot Id	Owner _Name	Fath er_ Name & Hus band_ Name	Road Name	Mobile_ Nu mber	Occ upancy _Sta tus	Plot_ Area	Total_ Area_ On_ G round_ Floor	Total_ Rented_ Resid ential_ Builtup_ Area	Total_ Self_ Resid ential_ Built up_ Area	Hou se_ Typ e	Roa d_ Wid th	Constru ction_ Year	House _Numb er	Hou se_ Cat egor y	Rat e_ Multipl ier	Con stru ction_ Statu s	Surv ey_ Start_ Date	Old _Pr ope rty_ Tax_ Id	Total_ Built_ Up_ Area	Gis_ Ma p_ Parc el_ Id	Prop erty _Lab el	Old_ Ar v	New_ Arv	Arv_ Diff erence	Property Tax(10%)	Wat er_ Tax	Sew erag e_ Tax	Old_ Tax	New_ Tax
2180	Cross ing Republic	TO WE R 5 BLO CK - E3	Vive k Ratan		Panc hshe el Cross ing Vijay Nagar		Rented	1320	1270	1270	0	Pak ka	TwelveT o24	2006	9072	Resi dential		Con stru cted	202 1-11- 21	VN3 397 3	1270	2893A2	09- 003	16802	18859.5	12%	1885.95	0	0	1680	1886
2181	Cross ing Republic	TO WE R 5 BLO CK - E3	Mau rya Choras iya		Panc hshe el Cross ing Vijay Nagar	9873020674	Rented	1320	1270	1270	0	Pak ka	TwelveT o24	2006	9073	Resi dential		Con stru cted	202 1-11- 21	N/A	1270	2893A2	09- 004	-	18859.5	0%	1885.95	0	0	-	1886
2182	Cross ing Republic	TO WE R 4 BLO CK - E3	Ash wan i Kumar Chaudh a	M P CHO UD HAR Y	Panc hshe el Cross ing Vijay Nagar Ghaziaba	9873590385	Rented	1320	1270	1270	0	Pak ka	TwelveT o24	2006	10070	Resi dential		Con stru cted	202 1-11- 21	VN3 409 8	1270	2893A2	10- 001	16802	18859.5	12%	1885.95	0	0	1680	1886





ZONE-3, WARD-Dundaheada(27)

Sr. No	Mohalla_Name	Govt_Plot Id	Owner_Name	Father_Name & Husband_Name	Road Name	Mobile Number	Occupancy Status	Plot Area	Total Area On Ground	Total Rented Residential Builtup Area	Total Self Residential Builtup Area	House Type	Road Width	Construction Year	House Number	House Category	Rate Multiplier	Construction Status	Survey Start Date	Old Property Tax Id	Total Builtup Area	Gis_Map_Parcel_Id	Property Label	Old Arv	New Arv	Arv_Difference	Property Tax(10%)	Water Tax	Sewerage Tax	Old Tax	New Tax
2183	Crossing Republic	TO WE R BLO CK 4 - E3	Divyanshu Ranjan		Panchsheel Crossing Vijay Nagar		Rented	1320	1270	1270	0	Pakka	TwelveT o24	2006	10071	Residential		Constructed	2021-11-21	VN34099	1270	2893A2	10-002	16802	18859.5	12%	1885.95	0	0	1680	1886
2184	Crossing Republic	TO WE R BLO CK 4 - E3	Prateek Jain		Panchsheel Crossing Vijay Nagar		Rented	1320	1270	1270	0	Pakka	TwelveT o24	2006	10072	Residential		Constructed	2021-11-21	VN34100	1270	2893A2	10-003	16802	18859.5	12%	1885.95	0	0	1680	1886
2185	Crossing Republic	TO WE R BLO CK 4 - E3	Rajev Kumar Shukla	JAN GID SINGH SUKHLA	Panchsheel Crossing Vijay Nagar Ghaz	8368544704	Rented	1320	1270	1270	0	Pakka	TwelveT o24	2006	10073	Residential		Constructed	2021-11-21	VN34101	1270	2893A2	10-004	16802	18859.5	12%	1885.95	0	0	1680	1886





ZONE-3, WARD-Dundaheada(27)

Sr. No	Mohalla_Name	Govt_Plot_Id	Owner_Name	Father_Name & Husband_Name	Road Name	Mobile Number	Occupancy Status	Plot Area	Total Area On Ground	Total Rented Residential Builtup Area	Total Self Residential Builtup Area	House Type	Road Width	Construction Year	House Number	House Category	Rate Multiplier	Construction Status	Survey Start Date	Old Property Tax Id	Total Builtup Area	Gis_Map_Parcels_Id	Property Label	Old Arv	New Arv	Arv_Difference	Property Tax(10%)	Water Tax	Sewerage Tax	Old Tax	New Tax
2186	Crossing Republic	TOWER BLOCK 4 - E3	Kundal Shah		Panchsheel Crossing Vijay Nagar		Rented	1320	1270	1270	0	Pakka	TwelveT o24	2006	11070	Residential		Constructed	2021-11-21	VN34205	1270	2893A2	11-001	16802	18859.5	12%	1885.95	0	0	1680	1886
2187	Crossing Republic	TOWER BLOCK 4 - E3	N/A		Panchsheel Crossing Vijay Nagar		Self Occupied	1320	1270	0	1270	Pakka	TwelveT o24	2006	11071	Residential		Constructed	2021-11-21	N/A	1270	2893A2	11-002	-	16764	0%	1676.4	0	0	-	1676.4
2188	Crossing Republic	TOWER BLOCK 4 - E3	N/A		Panchsheel Crossing Vijay Nagar		Self Occupied	1320	1270	0	1270	Pakka	TwelveT o24	2006	11072	Residential		Constructed	2021-11-21	N/A	1270	2893A2	11-003	-	16764	0%	1676.4	0	0	-	1676.4





ZONE-3, WARD-Dundaheada(27)

Sr. No	Mohalla_Name	Govt_Plot Id	Owner_Name	Father_Name & Husband_Name	Road Name	Mobile Number	Occupancy Status	Plot Area	Total Area On Ground	Total Rented Residential Builtup Area	Total Self Residential Builtup Area	House Type	Road Width	Construction Year	House Number	House Category	Rate Multiplier	Construction Status	Survey Start Date	Old Property Tax Id	Total Builtup Area	Gis_Map_Parcels_Id	Property Label	Old Arv	New Arv	Arv_Difference	Property Tax(10%)	Water Tax	Sewerage Tax	Old Tax	New Tax
2189	Crossing Republic	TO WE R BLO CK 4 - E3	Subhant Verma		Panchsheel Crossing Vijay Nagar		Rented	1320	1270	1270	0	Pakka	TwelveT o24	2006	11073	Residential		Constructed	2021-11-21	VN34207	1270	2893A2	11-004	16802	18859.5	12%	1885.95	0	0	1680	1886
2190	Crossing Republic	TO WE R BLO CK 4 - E3	Bansh Bahadur Singh		Panchsheel Crossing Vijay Nagar Ghaz		Rented	1320	1270	1270	0	Pakka	TwelveT o24	2006	12070	Residential		Constructed	2021-11-21	VN34309	1270	2893A2	12-001	16802	18859.5	12%	1885.95	0	0	1680	1886
2191	Crossing Republic	TO WE R BLO CK 4 - E3	N/A		Panchsheel Crossing Vijay Nagar		Self Occupied	1320	1270	0	1270	Pakka	TwelveT o24	2006	12071	Residential		Constructed	2021-11-21	N/A	1270	2893A2	12-002	-	16764	0%	1676.4	0	0	-	1676.4





ZONE-3, WARD-Dundaheada(27)

Sr. No	Mohalla_Name	Govt_Plot_Id	Owner_Name	Father_Name & Husband_Name	Road Name	Mobile Number	Occupancy Status	Plot Area	Total Area On Ground	Total Rented Residential Builtup Area	Total Self Residential Builtup Area	House Type	Road Width	Construction Year	House Number	House Category	Rate Multiplier	Construction Status	Survey Start Date	Old Property Tax Id	Total Builtup Area	Gis Map Parcel Id	Property Label	Old Arv	New Arv	Arv Difference	Property Tax(10%)	Water Tax	Sewerage Tax	Old Tax	New Tax
2192	Crossing Republic	TO WE R BLO CK 4 - E3	Ritesh Chandra	R K CHODHARY	Panchsheel Crossing Vijay Nagar		Rented	1320	1270	1270	0	Pakka	TwelveT o24	2006	12072	Residential		Constructed	2021-11-21	VN34310	1270	2893A2	12-003	16802	18859.5	12%	1885.95	0	0	1680	1886
2193	Crossing Republic	TO WE R BLO CK 4 - E3	Manoj Mathur		Panchsheel Crossing Vijay Nagar		Rented	1320	1270	1270	0	Pakka	TwelveT o24	2006	12073	Residential		Constructed	2021-11-21	VN34311	1270	2893A2	12-004	16802	18859.5	12%	1885.95	0	0	1680	1886
2194	Crossing Republic	TO WE R BLO CK 4 - E3	N/A		Panchsheel Crossing Vijay Nagar		Self Occupied	1320	1270	0	1270	Pakka	TwelveT o24	2006	13070	Residential		Constructed	2021-11-21	N/A	1270	2893A2	13-001	-	16764	0%	1676.4	0	0	-	1676.4





ZONE-3, WARD-Dundaheada(27)

Sr. No	Mohalla_Name	Govt_Plot_Id	Owner_Name	Father_Name & Husband_Name	Road Name	Mobile Number	Occupancy Status	Plot Area	Total Area On Ground	Total Rented Residential Builtup Area	Total Self Residential Builtup Area	House Type	Road Width	Construction Year	House Number	House Category	Rate Multiplier	Construction Status	Survey Start Date	Old Property Tax Id	Total Builtup Area	Gis Map Parcel Id	Property Label	Old Arv	New Arv	Arv Difference	Property Tax(10%)	Water Tax	Sewerage Tax	Old Tax	New Tax
2195	Crossing Republic	TO WE R BLO CK 4 - E3	Diksha Sethi		Panchsheel Crossing Vijay Nagar		Rented	1320	1270	1270	0	Pakka	TwelveT o24	2006	13071	Residential		Constructed	2021-11-21	VN34421	1270	2893A2	13-002	16802	18859.5	12%	1885.95	0	0	1680	1886
2196	Crossing Republic	TO WE R BLO CK 4 - E3	Rahul Siddhu		Panchsheel Crossing Vijay Nagar		Rented	1320	1270	1270	0	Pakka	TwelveT o24	2006	13072	Residential		Constructed	2021-11-21	VN34422	1270	2893A2	13-003	16802	18859.5	12%	1885.95	0	0	1680	1886
2197	Crossing Republic	TO WE R BLO CK 4 - E3	N/A		Panchsheel Crossing Vijay Nagar		Self Occupied	1320	1270	0	1270	Pakka	TwelveT o24	2006	13073	Residential		Constructed	2021-11-21	N/A	1270	2893A2	13-004	-	16764	0%	1676.4	0	0	-	1676.4





ZONE-3, WARD-Dundaheada(27)

Sr. No	Mohalla_Name	Govt_Plot_Id	Owner_Name	Father_Name & Husband_Name	Road_Name	Mobile_Number	Occupancy_Status	Plot_Area	Total_Area_On_Ground_Floor	Total_Rented_Residential_Builtup_Area	Total_Self_Residential_Builtup_Area	House_Type	Road_Width	Construction_Year	House_Number	House_Category	Rate_Multiplier	Construction_Status	Survey_Start_Date	Old_Property_Tax_Id	Total_Builtup_Area	Gis_Map_Parcels_Id	Property_Label	Old_Arv	New_Arv	Arv_Difference	Property_Tax(10%)	Water_Tax	Sewerage_Tax	Old_Tax	New_Tax
2198	Crossing Republic	TO WE R BLO CK 4 - E3	Dr. Salil Jain		Panchsheel Crossing Vijay Nagar		Rented	1320	1270	1270	0	Pakka	TwelveT o24	2006	14070	Residential		Constructed	2021-11-21	VN34535	1270	2893A2	14-001	16802	18859.5	12%	1885.95	0	0	1680	1886
2199	Crossing Republic	TO WE R BLO CK 4 - E3	Ajay Kumar Patni		Panchsheel Crossing Vijay Nagar		Rented	1320	1270	1270	0	Pakka	TwelveT o24	2006	14071	Residential		Constructed	2021-11-21	VN34536	1270	2893A2	14-002	16802	18859.5	12%	1885.95	0	0	1680	1886
2200	Crossing Republic	TO WE R BLO CK 4 - E3	Dr. Ashish Jain		Panchsheel Crossing Vijay Nagar		Rented	1320	1270	1270	0	Pakka	TwelveT o24	2006	14072	Residential		Constructed	2021-11-21	VN34537	1270	2893A2	14-003	16802	18859.5	12%	1885.95	0	0	1680	1886





ZONE-3, WARD-Dundaheada(27)

Sr. No	Mohalla_Name	Govt_Plot_Id	Owner_Name	Father_Name & Husband_Name	Road Name	Mobile Number	Occupancy Status	Plot Area	Total Area On Ground Floor	Total Rented Residential Builtup Area	Total Self Residential Builtup Area	House Type	Road Width	Construction Year	House Number	House Category	Rate Multiplier	Construction Status	Survey Start Date	Old Property Tax Id	Total Builtup Area	Gis_Map_Parcels_Id	Property Label	Old Arv	New Arv	Arv_Difference	Property Tax(10%)	Water Tax	Sewerage Tax	Old Tax	New Tax
2201	Crossing Republic	TOWER BLOCK 4 - E3	Usha Jindal		Panchsheel Crossing Vijay Nagar		Rented	1320	1270	1270	0	Pakka	TwelveT o24	2006	14073	Residential		Constructed	2021-11-21	VN34538	1270	2893A2	14-004	16802	18859.5	12%	1885.95	0	0	1680	1886
2202	Crossing Republic	Tower, no. 1 block. D-1	N/A		Crossing Republic Vijay Nagar Ghaziaba		Self Occupied	1270	1270	0	1270	Pakka	TwelveT o24	2005	3	Residential		Constructed	2021-11-22	N/A	1270	2893A20	00-003	-	16764	0%	1676.4	0	0	-	1676.4
2203	Crossing Republic	Tower, no. 1 block. D-1	N/A		Crossing Republic Vijay Nagar Ghaziaba		Self Occupied	1720	1720	0	1720	Pakka	TwelveT o24	2005	1001	Residential		Constructed	2021-11-22	N/A	1720	2893A20	01-001	-	22704	0%	2270.4	0	0	-	2270.4

ZONE-3, WARD-Dundaheada(27)

Sr. No	Mohalla_Name	Govt_Plot Id	Owner_Name	Father_Name & Husband_Name	Road Name	Mobile Number	Occupancy Status	Plot Area	Total Area On Ground	Total Rented Residential Builtup Area	Total Self Residential Builtup Area	House Type	Road Width	Construction Year	House Number	House Category	Rate Multiplier	Construction Status	Survey Start Date	Old Property Tax Id	Total Builtup Area	Gis_Map_Parcels_Id	Property Label	Old Arv	New Arv	Arv_Difference	Property Tax(10%)	Water Tax	Sewerage Tax	Old Tax	New Tax
2204	Crossing Republic	Tower, no. 1 block. D-1	Shorab Kumar		Crossing Republic Vijay Nagar Ghaziaba		Rented	1720	1720	1720	0	Pakka	TwelveT o24	2005	1002	Residential		Constructed	2021-11-22	N/A	1720	2893A20	01-002	-	25542	0%	2554.2	0	0	-	2554.2
2205	Crossing Republic	Tower, no. 1 block. D-1	Jiteendra Singh		Crossing Republic Vijay Nagar Ghaziaba		Self Occupied	1750	1750	0	1750	Pakka	TwelveT o24	2005	1003	Residential		Constructed	2021-11-22	VN31429	1750	2893A20	01-003	22825	23100	1%	2310	0	0	2283	2310
2206	Crossing Republic	Tower, no. 1 block. D-1	Amresh Dharma	Laljeet prasad	Crossing Republic Vijay Nagar Ghaziaba	8527770798	Self Occupied	1750	1750	0	1750	Pakka	TwelveT o24	2005	2001	Residential		Constructed	2021-11-22	VN31918	1750	2893A20	02-001	22825	23100	1%	2310	0	0	2283	2310

ZONE-3, WARD-Dundaheada(27)

Sr. No	Mohalla_Name	Govt_Plot Id	Owner_Name	Father_Name & Husband_Name	Road Name	Mobile_Number	Occupancy_Status	Plot_Area	Total_Area_On_Ground_Floor	Total_Rented_Residential_Builtup_Area	Total_Self_Residential_Builtup_Area	House_Type	Road_Width	Construction_Year	House_Number	House_Category	Rate_Multiplier	Construction_Status	Survey_Start_Date	Old_Property_Tax_Id	Total_Builtup_Area	Gis_Map_Parcels_Id	Property_Label	Old_Arv	New_Arv	Arv_Difference	Property_Tax(10%)	Water_Tax	Sewerage_Tax	Old_Tax	New_Tax
2207	Crossing Republic	Tower, no. 1 block. D-1	Satya Prakash	Sep Singh	Crossing Republic Vijay Nagar Ghaziaba	9560935909	Self Occupied	1750	1750	0	1750	Pakka	TwelveT o24	2005	2002	Residential		Constructed	2021-11-22	VN31920	1750	2893A20	02-002	22825	23100	1%	2310	0	0	2283	2310
2208	Crossing Republic	Tower, no. 1 block. D-1	Rohit Gauba		Crossing Republic Vijay Nagar Ghaziaba		Rented	1270	1270	1270	0	Pakka	TwelveT o24	2005	2004	Residential		Constructed	2021-11-22	VN31925	1270	2893A20	02-004	16802	18859.5	12%	1885.95	0	0	1680	1886
2209	Crossing Republic	Tower, no. 1 block. D-1	Manoj Kumari Jain	Karam Singh	Crossing Republic Vijay Nagar Ghaziaba	7830244440	Self Occupied	1750	1750	0	1750	Pakka	TwelveT o24	2005	3001	Residential		Constructed	2021-11-22	VN32263	1750	2893A20	03-001	22825	23100	1%	2310	0	0	2283	2310





ZONE-3, WARD-Dundaheada(27)

Sr. No	Mohalla_Nam e	Govt_Plot Id	Owner_Nam e	Fath er_Nam e & Hus band_Nam e	Road Nam e	Mobile_Nu mber	Occ upancy _Statu s	Plot_Are a	Total_Are a_On_G round_Floor	Total_Rented_Resid ential_Builtup_Are a	Total_Self_Resid ential_Built up_Are a	Hou se_Typ e	Roa d_Wid th	Constru ction_Y ear	House _Numb er	Hou se_Cat egor y	Rat e_Mul tipli er	Con stru ctio n_St atus	Surv ey_St ar t_D ate	Old _Pr ope rty_T ax _Id	Total_Built_ Up_Are a	Gis_Ma p_Parc el_Id	Prop erty _Lab el	Old_Ar v	New_Arv	Arv_Diff erence	Property Tax(10%)	Wat er_T ax	Sew erag e_T ax	Old_T ax	New_T ax
2210	Cross ing Republic	Tower, no. 1 block. D-1	Ash ok Kumari Gupta		Cross ing Republic Vijay Nagar Ghaziaba		Self Occupie d	1750	1750	0	1750	Pak ka	TwelveT o24	2005	3002	Resi den tial		Con stru cted	2021-11-22	VN32265	1750	2893A20	03-002	22825	23100	1%	2310	0	0	2283	2310
2211	Cross ing Republic	Tower, no. 1 block. D-1	Nee tu Agarwal		Cross ing Republic Vijay Nagar Ghaziaba		Self Occupie d	1750	1750	0	1750	Pak ka	TwelveT o24	2005	3003	Resi den tial		Con stru cted	2021-11-22	VN32269	1750	2893A20	03-003	16802	23100	37%	2310	0	0	1680	2310
2212	Cross ing Republic	Tower, no. 1 block. D-1	Prakash Chandra Agarwal	A. G. mat hur	Cross ing Republic Vijay Nagar Ghaziaba d	9629218280	Self Occupie d	1750	1750	0	1750	Pak ka	TwelveT o24	2005	3004	Resi den tial		Con stru cted	2021-11-22	VN32272	1750	2893A20	03-004	16802	23100	37%	2310	0	0	1680	2310





ZONE-3, WARD-Dundaheada(27)

Sr. No	Mohalla_Name	Govt_Plot Id	Owner_Name	Father_Name & Husband_Name	Road Name	Mobile Number	Occupancy Status	Plot Area	Total Area On Ground Floor	Total Rented Residential Builtup Area	Total Self Residential Builtup Area	House Type	Road Width	Construction Year	House Number	House Category	Rate Multiplier	Construction Status	Survey Start Date	Old Property Tax Id	Total Built Up Area	Gis_Map_Parcels_Id	Property Label	Old Arv	New Arv	Arv_Difference	Property Tax(10%)	Water Tax	Sewerage Tax	Old Tax	New Tax
2213	Crossing Republic	Tower, no. 1 block. D-1	Yougendar Kumar Sharma	B. P. SHARMA	Crossing Republic Vijay Nagar Ghaziabad	9811335463	Self Occupied	1720	1720	0	1720	Pakka	TwelveT o24	2005	4001	Residential		Constructed	2021-11-22	N/A	1720	2893A20	04-001	-	22704	0%	2270.4	0	0	-	2270.4
2214	Crossing Republic	Tower, no. 1 block. D-1	Sunder Lal Gulari		Crossing Republic Vijay Nagar Ghaziaba		Rented	1720	1720	1720	0	Pakka	TwelveT o24	2005	4002	Residential		Constructed	2021-11-22	VN32560	1720	2893A20	04-002	22825	25542	12%	2554.2	0	0	2283	2554.2
2215	Crossing Republic	Tower, no. 1 block. D-1	Ravi		Crossing Republic Vijay Nagar Ghaziaba	9741211633	Rented	1270	1270	1270	0	Pakka	TwelveT o24	2005	4003	Residential		Constructed	2021-11-22	VN32563	1270	2893A20	04-003	16802	18859.5	12%	1885.95	0	0	1680	1886

ZONE-3, WARD-Dundaheada(27)

Sr. No	Mohalla_Name	Govt_Plot Id	Owner_Name	Father_Name & Husband_Name	Road Name	Mobile Number	Occupancy Status	Plot Area	Total Area On Ground Floor	Total Rented Residential Builtup Area	Total Self Residential Builtup Area	House Type	Road Width	Construction Year	House Number	House Category	Rate Multiplier	Construction Status	Survey Start Date	Old Property Tax Id	Total Built Up Area	Gis_Map_Parcel_Id	Property Label	Old Arv	New Arv	Arv_Difference	Property Tax(10%)	Water Tax	Sewerage Tax	Old Tax	New Tax
2216	Crossing Republic	Tower, no. 1 block. D-1	Jagdeep Kaur And MS Kingra		Crossing Republic Vijay Nagar Ghaziabad		Rented	1270	1270	1270	0	Pakka	Twelve 24	2005	4004	Residential		Constructed	2021-11-22	VN32566	1270	2893A20	04-004	16802	18859.5	12%	1885.95	0	0	1680	1886
2217	Crossing Republic	Tower, no. 1 block. D-1	Chandni Varshey		Crossing Republic Vijay Nagar Ghaziabad		Self Occupied	1750	1750	0	1750	Pakka	Twelve 24	2005	5001	Residential		Constructed	2021-11-22	VN32767	1750	2893A20	05-001	22825	23100	1%	2310	0	0	2283	2310
2218	Crossing Republic	Tower, no. 1 block. D-1	Sachin Bhatnagar		Crossing Republic Vijay Nagar Ghaziabad		Rented	1720	1720	1720	0	Pakka	Twelve 24	2005	5002	Residential		Constructed	2021-11-22	VN32768	1720	2893A20	05-002	22825	25542	12%	2554.2	0	0	2283	2554.2





ZONE-3, WARD-Dundaheada(27)

Sr. No	Mohalla_Nam e	Govt_Plot Id	Owner_Nam e	Fath er_Nam e & Husb and_Nam e	Road Nam e	Mobile_Nu mber	Occ upancy_Stat us	Plot_Area	Total_Area_On_G round_Floor	Total_Rented_Resid ential_Builtup_Area	Total_Self_Resid ential_Built up_Area	Hou se_Typ e	Roa d_Wid th	Constru ction_Y ear	House _Numb er	Hou se_Cat egor y	Rat e_Mul tipli er	Con stru ctio n_Stat us	Surv ey_Star t_D ate	Old _Pr ope rty_Tax _Id	Total_Built_ Up_Area	Gis_Ma p_Parc el_Id	Prop erty _Lab el	Old_Arv	New_Arv	Arv_Diff erence	Property Tax(10%)	Wat er_T ax	Sew erag e_T ax	Old_T ax	New_T ax
2219	Cross ing Repu blic	Tow er, no. 1 bloc k. D-1	Suni l Kumar Singh		Cross ing Repu blic Vijay Nagar Ghaziaba	8340256549	Self Occ upie d	1750	1750	0	1750	Pak ka	TwelveT o24	2005	6001	Resi den tial		Con stru cted	202 1-11-22	VN3 294 2	1750	2893A2 0	06-001	22825	23100	1%	2310	0	0	2283	2310
2220	Cross ing Repu blic	Tow er, no. 1 bloc k. D-1	Ranu Kumari	Turalak Kuar	Cross ing Repu blic Vijay Nagar Ghaziaba	8340256549	Self Occ upie d	1720	1720	0	1720	Pak ka	TwelveT o24	2005	6002	Resi den tial		Con stru cted	202 1-11-22	N/A	1720	2893A2 0	06-002	-	22704	0%	2270.4	0	0	-	2270.4
2221	Cross ing Repu blic	Tow er, no. 1 bloc k. D-1	Jairaj Singh		Cross ing Repu blic Vijay Nagar Ghaziaba	9811988148	Ren ted	1270	1270	1270	0	Pak ka	TwelveT o24	2005	6003	Resi den tial		Con stru cted	202 1-11-22	VN3 294 4	1270	2893A2 0	06-003	16802	18859.5	12%	1885.95	0	0	1680	1886

ZONE-3, WARD-Dundaheada(27)

Sr. No	Mohalla_Name	Govt_Plot_Id	Owner_Name	Father_Name & Husband_Name	Road Name	Mobile Number	Occupancy Status	Plot Area	Total Area On Ground	Total Rented Residential Builtup Area	Total Self Residential Builtup Area	House Type	Road Width	Construction Year	House Number	House Category	Rate Multiplier	Construction Status	Survey Start Date	Old Property Tax Id	Total Builtup Area	Gis_Map_Parcel_Id	Property Label	Old Arv	New Arv	Arv_Difference	Property Tax(10%)	Water Tax	Sewerage Tax	Old Tax	New Tax
2222	Crossing Republic	Tower, no. 1 block, D-1	Mukesh Gupta		Crossing Republic Vijay Nagar Ghaziaba		Self Occupied	1750	1750	0	1750	Pakka	TwelveT o24	2005	7001	Residential		Constructed	2021-11-22	VN33124	1750	2893A20	07-001	22825	23100	1%	2310	0	0	2283	2310
2223	Crossing Republic	Tower, no. 1 block, D-1	Vishaka(Tenant)		Crossing Republic Vijay Nagar Ghaziaba		Rented	1720	1720	1720	0	Pakka	TwelveT o24	2005	7002	Residential		Constructed	2021-11-22	N/A	1720	2893A20	07-002	-	25542	0%	2554.2	0	0	-	2554.2
2224	Crossing Republic	Tower, no. 1 block, D-1	Srividhya		Crossing Republic Vijay Nagar Ghaziaba		Rented	1270	1270	1270	0	Pakka	TwelveT o24	2005	7003	Residential		Constructed	2021-11-22	VN33125	1270	2893A20	07-003	16802	18859.5	12%	1885.95	0	0	1680	1886





ZONE-3, WARD-Dundaheada(27)

Sr. No	Mohalla_Name	Govt_Plot Id	Owner_Name	Father_Name & Husband_Name	Road Name	Mobile_Number	Occupancy_Status	Plot_Area	Total_Area_On_Ground_Floor	Total_Rented_Residential_Builtup_Area	Total_Self_Residential_Builtup_Area	House_Type	Road_Width	Construction_Year	House_Number	House_Category	Rate_Multiplier	Construction_Status	Survey_Start_Date	Old_Property_Tax_Id	Total_Builtup_Area	Gis_Map_Parcel_Id	Property_Label	Old_Arv	New_Arv	Arv_Difference	Property_Tax(10%)	Water_Tax	Sewerage_Tax	Old_Tax	New_Tax
2225	Crossing Republic	Tower, no. 1 block. D-1	Lalit Aggarwal	Shri Shubh	Crossing Republic Vijay Nagar Ghaziaba	9818112250	Self Occupied	1750	1750	0	1750	Pakka	TwelveT o24	2005	8001	Residential		Constructed	2021-11-22	VN33536	1750	2893A20	08-001	22825	23100	1%	2310	0	0	2283	2310
2226	Crossing Republic	Tower, no. 1 block. D-1	Gaurav	Sitaran	Crossing Republic Vijay Nagar Ghaziaba	9582163633	Self Occupied	1720	1720	0	1720	Pakka	TwelveT o24	2005	8002	Residential		Constructed	2021-11-22	N/A	1720	2893A20	08-002	-	22704	0%	2270.4	0	0	-	2270.4
2227	Crossing Republic	Tower, no. 1 block. D-1	Kamini Singh		Crossing Republic Vijay Nagar Ghaziaba		Rented	1720	1720	1720	0	Pakka	TwelveT o24	2005	9001	Residential		Constructed	2021-11-22	VN33891	1720	2893A20	09-001	22825	25542	12%	2554.2	0	0	2283	2554.2





ZONE-3, WARD-Dundaheada(27)

Sr. No	Mohalla_Nam e	Govt_Plot Id	Owner_Nam e	Fath er_Nam e & Hus band_Nam e	Road Nam e	Mobile_Nu mber	Occ upancy_Stat us	Plot_Area	Total_Area_On_G round_Floor	Total_Rented_Resid ential_Builtup_Area	Total_Self_Resid ential_Built up_Area	Hou se_Typ e	Roa d_Wid th	Constru ction_Y ear	House _Numb er	Hou se_Cat egor y	Rat e_Mul tipli er	Con stru ctio n_Stat us	Surv ey_Star t_D ate	Old _Pr ope rty_Tax _Id	Total_Built_ Up_Area	Gis_Ma p_Parc el_Id	Prop erty _Lab el	Old_Arv	New_Arv	Arv_Diff erence	Property Tax(10%)	Wat er_T ax	Sew erag e_T ax	Old_T ax	New_T ax
2228	Cross ing Repu blic	Tow er, no. 1 bloc k. D-1	Ak Sriv asta va		Cros sing Repu blic Vijay Naga r Ghaz iaba		Self Occ upie d	1720	1720	0	1720	Pak ka	Twel veT o24	2005	9002	Resi den tial		Con stru cted	202 1-11-22	N/A	1720	2893A2 0	09-002	-	22704	0%	2270.4	0	0	-	2270.4
2229	Cross ing Repu blic	Tow er, no. 1 bloc k. D-1	N/A		Cros sing Repu blic Vijay Naga r Ghaz iaba		Self Occ upie d	1270	1270	0	1270	Pak ka	Twel veT o24	2005	9003	Resi den tial		Con stru cted	202 1-11-22	N/A	1270	2893A2 0	09-003	-	16764	0%	1676.4	0	0	-	1676.4
2230	Cross ing Repu blic	Tow er, no. 1 bloc k. D-1	See ma Sing hal		Cros sing Repu blic Vijay Naga r Ghaz iaba		Self Occ upie d	1750	1750	0	1750	Pak ka	Twel veT o24	2005	10001	Resi den tial		Con stru cted	202 1-11-22	VN3 404 0	1750	2893A2 0	10-001	22825	23100	1%	2310	0	0	2283	2310





ZONE-3, WARD-Dundaheada(27)

Sr. No	Mohalla_Nam e	Gov t_Pl ot Id	Owner _Name	Fath er_ Name & Hus band_ Name	Road Name	Mobile_ Nu mber	Occ upancy_ Stat us	Plot_ Area	Total_ Area_ On_ G round_ Floor	Total_ Rented_ Resid ential_ Builtup_ Area	Total_ Self_ Resid ential_ Built up_ Area	Hou se_ Typ e	Roa d_ Wid th	Constru ction_ Year	House _Numb er	Hou se_ Cat egor y	Rat e_ Multipl ier	Con stru ctio n_ Stat us	Surv ey_ Star t_ Date	Old _Pr ope rty_ Tax_ Id	Total_ Built_ Up_ Area	Gis_ Ma p_ Parc el_ Id	Prop erty_ Lab el	Old_ Ar v	New_ Arv	Arv_ Diff erence	Property Tax(10%)	Wat er_ Tax	Sew erag e_ Tax	Old_ Tax	New_ Tax
2231	Cross ing Republic	Tower, no. 1 block. D-1	Sachin Mathur		Crossing Republic Vijay Nagar Ghaziaba		Rented	1720	1720	1720	0	Pak ka	TwelveT o24	2005	10002	Residential		Constructed	2021-11-22	VN34041	1720	2893A20	10-002	22825	25542	12%	2554.2	0	0	2283	2554.2
2232	Cross ing Republic	Tower, no. 1 block. D-1	Partha Deb Nath		Crossing Republic Vijay Nagar Ghaziaba		Rented	1270	1270	1270	0	Pak ka	TwelveT o24	2005	10003	Residential		Constructed	2021-11-22	VN34042	1270	2893A20	10-003	16802	18859.5	12%	1885.95	0	0	1680	1886
2233	Cross ing Republic	Tower, no. 1 block. D-1	Ramesh Kumar Goyal		Crossing Republic Vijay Nagar Ghaziaba		Self Occupied	1750	1750	0	1750	Pak ka	TwelveT o24	2005	11001	Residential		Constructed	2021-11-22	VN34151	1750	2893A20	11-001	22825	23100	1%	2310	0	0	2283	2310

ZONE-3, WARD-Dundaheada(27)

Sr. No	Mohalla_Nam e	Govt_Plot Id	Owner_Nam e	Fath er_Nam e & Hus band_Nam e	Road Nam e	Mobile_Nu mber	Occ upancy_Stat us	Plot_Area	Total_Area_On_G round_Floor	Total_Rented_Resid ential_Builtup_Area	Total_Self_Resid ential_Built up_Area	Hou se_Typ e	Roa d_Wid th	Constru ction_Y ear	House _Numb er	Hou se_Cat egor y	Rat e_Multipl ier	Con stru ction_Stat us	Surv ey_Star t_D ate	Old_Pr ope rty_Tax _Id	Total_Built_ Up_Area	Gis_Ma p_Parc el_Id	Prop erty _Lab el	Old_Arv	New_Arv	Arv_Diff erence	Property Tax(10%)	Wat er_T ax	Sew erag e_T ax	Old_T ax	New_T ax
2234	Cross ing Republic	Tower, no. 1 block. D-1	Atul Kumar		Cross ing Republic Vijay Nagar Ghaziaba		Self Occupied	1720	1720	0	1720	Pak ka	TwelveT o24	2005	11002	Resid ential		Con stru cted	2021-11-22	N/A	1720	2893A20	11-002	-	22704	0%	2270.4	0	0	-	2270.4
2235	Cross ing Republic	Tower, no. 1 block. D-1	Avinash Chander Sehgal		Cross ing Republic Vijay Nagar Ghaziaba d		Rented	1720	1720	1720	0	Pak ka	TwelveT o24	2005	12001	Resid ential		Con stru cted	2021-11-22	N/A	1720	2893A20	12-001	-	25542	0%	2554.2	0	0	-	2554.2
2236	Cross ing Republic	Tower, no. 1 block. D-1	Urmila Bhattacharya	Our andema Bhattacharya	Cross ing Republic Vijay Nagar Ghaziaba d	9990946378	Self Occupied	1270	1270	0	1270	Pak ka	TwelveT o24	2005	13004	Resid ential		Con stru cted	2021-11-22	N/A	1270	2893A20	13-004	-	16764	0%	1676.4	0	0	-	1676.4





ZONE-3, WARD-Dundaheada(27)

Sr. No	Mohalla_Name	Govt_Plot_Id	Owner_Name	Father_Name & Husband_Name	Road Name	Mobile Number	Occupancy Status	Plot Area	Total Area On Ground Floor	Total Rented Residential Builtup Area	Total Self Residential Builtup Area	House Type	Road Width	Construction Year	House Number	House Category	Rate Multiplier	Construction Status	Survey Start Date	Old Property Tax Id	Total Builtup Area	Gis_Map_Parcels_Id	Property Label	Old Arv	New Arv	Arv_Difference	Property Tax(10%)	Water Tax	Sewerage Tax	Old Tax	New Tax
2237	Crossing Republic	Tower, no. 1 block. D-1	N/A		Crossing Republic Vijay Nagar Ghaziaba		Self Occupied	1270	1270	0	1270	Pakka	TwelveT o24	2005	14003	Residential		Constructed	2021-11-22	N/A	1270	2893A20	14-003	-	16764	0%	1676.4	0	0	-	1676.4
2238	Crossing Republic	Tower, no. 1 block. D-1	Pramod Kumar Khare		Crossing Republic Vijay Nagar Ghaziaba		Rented	1270	1270	1270	0	Pakka	TwelveT o24	2005	14004	Residential		Constructed	2021-11-22	VN34480	1270	2893A20	14-004	16802	18859.5	12%	1885.95	0	0	1680	1886
2239	Crossing Republic	Tower, no. 1 block. E-1	N/A		Crossing Republic Vijay Nagar Ghaz		Self Occupied	1270	1270	0	1270	Pakka	TwelveT o24	2005	5	Residential		Constructed	2021-11-22	N/A	1270	2893A21	00-001	-	16764	0%	1676.4	0	0	-	1676.4





ZONE-3, WARD-Dundaheada(27)

Sr. No	Mohalla_Name	Govt_Plot_Id	Owner_Name	Father_Name & Husband_Name	Road_Name	Mobile_Number	Occupancy_Status	Plot_Area	Total_Area_On_Ground_Floor	Total_Rented_Residential_Builtup_Area	Total_Self_Residential_Builtup_Area	House_Type	Road_Width	Construction_Year	House_Number	House_Category	Rate_Multiplier	Construction_Status	Survey_Start_Date	Old_Property_Tax_Id	Total_Builtup_Area	Gis_Map_Parcel_Id	Property_Label	Old_Arv	New_Arv	Arv_Difference	Property_Tax(10%)	Water_Tax	Sewerage_Tax	Old_Tax	New_Tax
2240	Crossing Republic	Tower.no. 1 block.E-1	Sanjay Sahai And Shikhar Sahai		Crossing Republic Vijay Nagar Ghaziabad		Rented	1270	1270	1270	0	Pakka	TwelveT o24	2005	6	Residential		Constructed	2021-11-22	VN31249	1270	2893A21	00-002	16802	18859.5	12%	1885.95	0	0	1680	1886
2241	Crossing Republic	Tower.no. 1 block.E-1	Anamika Mohan		Crossing Republic Vijay Nagar Ghaziabad	9810530768	Rented	1270	1270	1270	0	Pakka	TwelveT o24	2005	7	Residential		Constructed	2021-11-22	VN31250	1270	2893A21	00-003	16802	18859.5	12%	1885.95	0	0	1680	1886
2242	Crossing Republic	Tower.no. 1 block.E-1	Dipti Jain		Crossing Republic Vijay Nagar Ghaziabad	9291339050	Rented	1270	1270	1270	0	Pakka	TwelveT o24	2005	8	Residential		Constructed	2021-11-22	VN31255	1270	2893A21	00-004	16802	18859.5	12%	1885.95	0	0	1680	1886





ZONE-3, WARD-Dundaheada(27)

Sr. No	Mohalla_Name	Govt_Plot_Id	Owner_Name	Father_Name & Husband_Name	Road Name	Mobile Number	Occupancy Status	Plot Area	Total Area On Ground Floor	Total Rented Residential Builtup Area	Total Self Residential Builtup Area	House Type	Road Width	Construction Year	House Number	House Category	Rate Multiplier	Construction Status	Survey Start Date	Old Property Tax Id	Total Built Up Area	Gis_Map_Parcels_Id	Property Label	Old Arv	New Arv	Arv_Difference	Property Tax(10%)	Water Tax	Sewerage Tax	Old Tax	New Tax
2243	Crossing Republic	Tower no. 1 block.E-1	Shehla Khan		Crossing Republic Vijay Nagar Ghaz	9760076011	Rented	1270	1270	1270	0	Pakka	TwelveT o24	2005	2005	Residential		Constructed	2021-11-22	VN31927	1270	2893A21	02-001	16802	18859.5	12%	1885.95	0	0	1680	1886
2244	Crossing Republic	Tower no. 1 block.E-1	Romita Khanjoni		Crossing Republic Vijay Nagar Ghaz		Rented	1270	1270	1270	0	Pakka	TwelveT o24	2005	3006	Residential		Constructed	2021-11-22	VN32276	1270	2893A21	03-002	16802	18859.5	12%	1885.95	0	0	1680	1886
2245	Crossing Republic	Tower no. 1 block.E-1	Radha Rani		Crossing Republic Vijay Nagar Ghaz		Self Occupied	1750	1750	0	1750	Pakka	Below12	2005	3007	Residential		Constructed	2021-11-22	VN32278	1750	2893A21	03-003	16802	18270	9%	1827	0	0	1680	1827





ZONE-3, WARD-Dundaheada(27)

Sr. No	Mohalla_Name	Govt_Plot_Id	Owner_Name	Father_Name & Husband_Name	Road Name	Mobile Number	Occupancy Status	Plot Area	Total Area On Ground Floor	Total Rented Residential Builtup Area	Total Self Residential Builtup Area	House Type	Road Width	Construction Year	House Number	House Category	Rate Multiplier	Construction Status	Survey Start Date	Old Property Tax Id	Total Built Up Area	Gis_Map_Parcels_Id	Property Label	Old Arv	New Arv	Arv_Difference	Property Tax(10%)	Water Tax	Sewerage Tax	Old Tax	New Tax
2246	Crossing Republic	Tower no. 1 block.E-1	N/A		Crossing Republic Vijay Nagar Ghaz		Self Occupied	1270	1270	0	1270	Pakka	TwelveT o24	2005	4005	Residential		Constructed	2021-11-22	N/A	1270	2893A21	04-001	-	16764	0%	1676.4	0	0	-	1676.4
2247	Crossing Republic	Tower no. 1 block.E-1	Abhishek Singhal		Crossing Republic Vijay Nagar Ghaz	9910901642	Rented	1270	1270	1270	0	Pakka	TwelveT o24	2005	5005	Residential		Constructed	2021-11-22	VN32774	1270	2893A21	05-001	16802	18859.5	12%	1885.95	0	0	1680	1886
2248	Crossing Republic	Tower no. 1 block.E-1	Shfaq Hamed	Mhodshlive	Crossing Republic Vijay Nagar Ghaz	8766363108	Self Occupied	1270	1270	0	1270	Pakka	TwelveT o24	2005	5004	Residential		Constructed	2021-11-22	N/A	1270	2893A21	05-003	-	16764	0%	1676.4	0	0	-	1676.4

ZONE-3, WARD-Dundaheada(27)

Sr. No	Mohalla_Name	Govt_Plot_Id	Owner_Name	Father_Name & Husband_Name	Road Name	Mobile Number	Occupancy Status	Plot Area	Total Area On Ground	Total Rented Residential Builtup Area	Total Self Residential Builtup Area	House Type	Road Width	Construction Year	House Number	House Category	Rate Multiplier	Construction Status	Survey Start Date	Old Property Tax Id	Total Builtup Area	Gis_Map_Parcels_Id	Property Label	Old Arv	New Arv	Arv_Difference	Property Tax(10%)	Water Tax	Sewerage Tax	Old Tax	New Tax
2249	Crossing Republic	Tower no. 1 block.E-1	Renu Kumari		Crossing Republic Vijay Nagar Ghaz		Self Occupied	1750	1750	0	1750	Pakka	TwelveT o24	2005	6002	Residential		Constructed	2021-11-22	VN32943	1750	2893A21	06-002	22825	23100	1%	2310	0	0	2283	2310
2250	Crossing Republic	Tower no. 1 block.E-1	Axite Manisha		Crossing Republic Vijay Nagar Ghaz		Self Occupied	1270	1270	0	1270	Pakka	TwelveT o24	2005	7007	Residential		Constructed	2021-11-22	N/A	1270	2893A21	07-003	-	16764	0%	1676.4	0	0	-	1676.4
2251	Crossing Republic	Tower no. 1 block.E-1	Navodita Bhatt Nair		Crossing Republic Vijay Nagar Ghaz		Rented	1270	1270	1270	0	Pakka	TwelveT o24	2005	8005	Residential		Constructed	2021-11-22	VN33541	1270	2893A21	08-001	16802	18859.5	12%	1885.95	0	0	1680	1886





ZONE-3, WARD-Dundaheada(27)

Sr. No	Mohalla_Name	Govt_Plot Id	Owner_Name	Father_Name & Husband_Name	Road Name	Mobile Number	Occupancy Status	Plot Area	Total Area On Ground Floor	Total Rented Residential Builtup Area	Total Self Residential Builtup Area	House Type	Road Width	Construction Year	House Number	House Category	Rate Multiplier	Construction Status	Survey Start Date	Old Property Tax Id	Total Built Up Area	Gis_Map_Parcels_Id	Property Label	Old Arv	New Arv	Arv_Difference	Property Tax(10%)	Water Tax	Sewerage Tax	Old Tax	New Tax
2252	Crossing Republic	Tower no. 1 block.E-1	Praful Srivastava		Crossing Republic Vijay Nagar Ghaz	9899980224	Rented	1270	1270	1270	0	Pakka	TwelveT o24	2005	8006	Residential		Constructed	2021-11-22	VN33542	1270	2893A21	08-002	16802	18859.5	12%	1885.95	0	0	1680	1886
2253	Crossing Republic	Tower no. 1 block.E-1	Manoj Kot hari		Crossing Republic Vijay Nagar Ghaz		Self Occupied	1750	1750	0	1750	Pakka	Below12	2005	9005	Residential		Constructed	2021-11-22	VN33899	1750	2893A21	09-001	16802	18270	9%	1827	0	0	1680	1827
2254	Crossing Republic	Tower no. 1 block.E-1	Mon Gupta		Crossing Republic Vijay Nagar Ghaz		Rented	1750	1750	1750	0	Pakka	TwelveT o24	2005	9002	Residential		Constructed	2021-11-22	VN33892	1750	2893A21	09-002	22825	25987.5	14%	2598.75	0	0	2283	2598.8





ZONE-3, WARD-Dundaheada(27)

Sr. No	Mohalla_Name	Govt_Plot_Id	Owner_Name	Father_Name & Husband_Name	Road Name	Mobile Number	Occupancy Status	Plot Area	Total Area On Ground Floor	Total Rented Residential Builtup Area	Total Self Residential Builtup Area	House Type	Road Width	Construction Year	House Number	House Category	Rate Multiplier	Construction Status	Survey Start Date	Old Property Tax Id	Total Built Up Area	Gis_Map_Parcels_Id	Property Label	Old Arv	New Arv	Arv_Difference	Property Tax(10%)	Water Tax	Sewerage Tax	Old Tax	New Tax
2255	Crossing Republic	Tower no. 1 block.E-1	Vivak Bansal		Crossing Republic Vijay Nagar Ghaz	9971153018	Rented	1270	1270	1270	0	Pakka	TwelveT o24	2005	9008	Residential		Constructed	2021-11-22	VN33902	1270	2893A21	09-004	16802	18859.5	12%	1885.95	0	0	1680	1886
2256	Crossing Republic	Tower no. 1 block.E-1	Vikash Manothra		Crossing Republic Vijay Nagar Ghaz	9313037207	Self Occupied	1270	1270	0	1270	Pakka	TwelveT o24	2005	10006	Residential		Constructed	2021-11-22	N/A	1270	2893A21	10-002	-	16764	0%	1676.4	0	0	-	1676.4
2257	Crossing Republic	Tower no. 1 block.E-1	Abhishek Singh		Crossing Republic Vijay Nagar Ghaz		Rented	1270	1270	1270	0	Pakka	TwelveT o24	2005	11006	Residential		Constructed	2021-11-22	VN3415	1270	2893A21	11-002	16802	18859.5	12%	1885.95	0	0	1680	1886





ZONE-3, WARD-Dundaheada(27)

Sr. No	Mohalla_Name	Govt_Plot_Id	Owner_Name	Father_Name & Husband_Name	Road Name	Mobile Number	Occupancy Status	Plot Area	Total Area On Ground Floor	Total Rented Residential Builtup Area	Total Self Residential Builtup Area	House Type	Road Width	Construction Year	House Number	House Category	Rate Multiplier	Construction Status	Survey Start Date	Old Property Tax Id	Total Built Up Area	Gis_Map_Parcels_Id	Property Label	Old Arv	New Arv	Arv_Difference	Property Tax(10%)	Water Tax	Sewerage Tax	Old Tax	New Tax
2258	Crossing Republic	Tower no. 1 block.E-1	Jender		Crossing Republic Vijay Nagar Ghaz		Rented	1270	1270	1270	0	Pakka	TwelveT o24	2005	11007	Residential		Constructed	2021-11-22	N/A	1270	2893A21	11-003	-	18859.5	0%	1885.95	0	0	-	1886
2259	Crossing Republic	Tower no. 1 block.E-1	N/A		Crossing Republic Vijay Nagar Ghaz		Self Occupied	1270	1270	0	1270	Pakka	TwelveT o24	2005	11008	Residential		Constructed	2021-11-22	N/A	1270	2893A21	11-004	-	16764	0%	1676.4	0	0	-	1676.4
2260	Crossing Republic	Tower no. 1 block.E-1	Kumar Gavrav		Crossing Republic Vijay Nagar Ghaz		Rented	1270	1270	1270	0	Pakka	TwelveT o24	2005	13005	Residential		Constructed	2021-11-22	VN34368	1270	2893A21	13-001	16802	18859.5	12%	1885.95	0	0	1680	1886





ZONE-3, WARD-Dundaheada(27)

Sr. No	Mohalla_Name	Govt_Plot_Id	Owner_Name	Father_Name & Husband_Name	Road Name	Mobile Number	Occupancy Status	Plot Area	Total Area On Ground Floor	Total Rented Residential Builtup Area	Total Self Residential Builtup Area	House Type	Road Width	Construction Year	House Number	House Category	Rate Multiplier	Construction Status	Survey Start Date	Old Property Tax Id	Total Built Up Area	Gis_Map_Parcels_Id	Property Label	Old Arv	New Arv	Arv_Difference	Property Tax(10%)	Water Tax	Sewerage Tax	Old Tax	New Tax
2261	Crossing Republic	Tower no. 1 block.E-1	Vijay Kumar		Crossing Republic Vijay Nagar Ghaz		Rented	1270	1270	1270	0	Pakka	TwelveT o24	2005	13006	Residential		Constructed	2021-11-22	VN34369	1270	2893A21	13-002	16802	18859.5	12%	1885.95	0	0	1680	1886
2262	Crossing Republic	Tower no. 1 block.E-1	Narendra Viswarka		Crossing Republic Vijay Nagar Ghaz		Rented	1270	1270	1270	0	Pakka	TwelveT o24	2005	14006	Residential		Constructed	2021-11-22	VN34482	1270	2893A21	14-002	16802	18859.5	12%	1885.95	0	0	1680	1886
2263	Crossing Republic	E-2(Tower-1),9,10,11,12	Dipti Jain		Panchshel Crossing Vijay Nagar		Self Occupied	1300	1300	0	1300	Pakka	TwelveT o24	2005	9	Residential		Constructed	2021-11-22	VN31256	1300	2893A22	00-001	16802	17160	2%	1716	0	0	1680	1716





ZONE-3, WARD-Dundaheada(27)

Sr. No	Mohalla_Name	Govt_Plot_Id	Owner_Name	Father_Name & Husband_Name	Road Name	Mobile Number	Occupancy Status	Plot Area	Total Area On Ground	Total Rented Residential Builtup Area	Total Self Residential Builtup Area	House Type	Road Width	Construction Year	House Number	House Category	Rate Multiplier	Construction Status	Survey Start Date	Old Property Tax Id	Total Builtup Area	Gis_Map_Parcel_Id	Property Label	Old Arv	New Arv	Arv_Difference	Property Tax(10%)	Water Tax	Sewerage Tax	Old Tax	New Tax
2264	Crossing Republic	E-2(Tower-1),9,10,11,12	Shri Bhagwan		Panchsheel Crossing Vijay Nagar		Self Occupied	1300	1300	0	1300	Pakka	TwelveT o24	2005	10	Residential		Constructed	2021-11-22	VN31257	1300	2893A22	00-002	16802	17160	2%	1716	0	0	1680	1716
2265	Crossing Republic	E-2(Tower-1),9,10,11,12	Anita Yadav		Panchsheel Crossing Vijay Nagar		Self Occupied	1300	1300	0	1300	Pakka	TwelveT o24	2005	11	Residential		Constructed	2021-11-22	VN31258	1300	2893A22	00-003	16802	17160	2%	1716	0	0	1680	1716
2266	Crossing Republic	E-2(Tower-1),9,10,11,12	Anubha Maheshwari		Panchsheel Crossing Vijay Nagar		Self Occupied	1300	1300	0	1300	Pakka	TwelveT o24	2005	12	Residential		Constructed	2021-11-22	VN31260	1300	2893A22	00-004	16802	17160	2%	1716	0	0	1680	1716





ZONE-3, WARD-Dundaheada(27)

Sr. No	Mohalla_Name	Govt_Plot_Id	Owner_Name	Father_Name & Husband_Name	Road_Name	Mobile_Number	Occupancy_Status	Plot_Area	Total_Area_On_Ground_Floor	Total_Rented_Residential_Builtup_Area	Total_Self_Residential_Builtup_Area	House_Type	Road_Width	Construction_Year	House_Number	House_Category	Rate_Multiplier	Construction_Status	Survey_Start_Date	Old_Property_Tax_Id	Total_Builtup_Area	Gis_Map_Parcels_Id	Property_Label	Old_Arv	New_Arv	Arv_Difference	Property_Tax(10%)	Water_Tax	Sewerage_Tax	Old_Tax	New_Tax
2267	Crossing Republic	E-2(Tower-1),9,10,11,12	Neelam		Panchsheel Crossing Vijay Nagar		Self Occupied	1300	1300	0	1300	Pakka	TwelveT o24	2005	1009	Residential		Constructed	2021-11-22	VN31527	1300	2893A22	01-001	16802	17160	2%	1716	0	0	1680	1716
2268	Crossing Republic	E-2(Tower-1),9,10,11,12	Mahesh Shukla		Panchsheel Crossing Vijay Nagar		Self Occupied	1300	1300	0	1300	Pakka	TwelveT o24	2005	1010	Residential		Constructed	2021-11-22	VN31529	1300	2893A22	01-002	16802	17160	2%	1716	0	0	1680	1716
2269	Crossing Republic	E-2(Tower-1),9,10,11,12	Rakesh Shukla		Panchsheel Crossing Vijay Nagar		Self Occupied	1300	1300	0	1300	Pakka	TwelveT o24	2005	1011	Residential		Constructed	2021-11-22	VN31532	1300	2893A22	01-003	16802	17160	2%	1716	0	0	1680	1716





ZONE-3, WARD-Dundaheada(27)

Sr. No	Mohalla_Name	Govt_Plot_Id	Owner_Name	Father_Name & Husband_Name	Road Name	Mobile Number	Occupancy Status	Plot Area	Total Area On Ground	Total Rented Residential Builtup Area	Total Self Residential Builtup Area	House Type	Road Width	Construction Year	House Number	House Category	Rate Multiplier	Construction Status	Survey Start Date	Old Property Tax Id	Total Builtup Area	Gis_Map_Parcels_Id	Property Label	Old Arv	New Arv	Arv_Difference	Property Tax(10%)	Water Tax	Sewerage Tax	Old Tax	New Tax
2270	Crossing Republic	E-2(Tower-1),9,10,11,12	Rakesh Malhotra		Panchsheel Crossing Vijay Nagar		Self Occupied	1300	1300	0	1300	Pakka	TwelveT o24	2005	1012	Residential		Constructed	2021-11-22	VN31534	1300	2893A22	01-004	16802	17160	2%	1716	0	0	1680	1716
2271	Crossing Republic	E-2(Tower-1),9,10,11,12	Naven Kumar Gupta		Panchsheel Crossing Vijay Nagar Ghaz		Self Occupied	1300	1300	0	1300	Pakka	TwelveT o24	2005	2009	Residential		Constructed	2021-11-22	VN31938	1300	2893A22	02-001	16802	17160	2%	1716	0	0	1680	1716
2272	Crossing Republic	E-2(Tower-1),9,10,11,12	Saurabh		Panchsheel Crossing Vijay Nagar		Self Occupied	1300	1300	0	1300	Pakka	TwelveT o24	2005	2010	Residential		Constructed	2021-11-22	VN31941	1300	2893A22	02-002	16802	17160	2%	1716	0	0	1680	1716





ZONE-3, WARD-Dundaheada(27)

Sr. No	Mohalla_Name	Govt_Plot Id	Owner_Name	Father_Name & Husband_Name	Road Name	Mobile Number	Occupancy Status	Plot Area	Total Area On Ground Floor	Total Rented Residential Builtup Area	Total Self Residential Builtup Area	House Type	Road Width	Construction Year	House Number	House Category	Rate Multiplier	Construction Status	Survey Start Date	Old Property Tax Id	Total Built Up Area	Gis_Map_Parcels_Id	Property Label	Old Arv	New Arv	Arv_Difference	Property Tax(10%)	Water Tax	Sewerage Tax	Old Tax	New Tax
2273	Crossing Republic	E-2(Tower-1),9,10,11,12	Praha Vars hney	vijay kumar vig	Crossing Republic Vijay Nagar Ghaz	9810217011	Self Occupied	1300	1300	0	1300	Pakka	TwelveT o24	2005	2011	Residential		Constructed	2021-11-22	VN31945	1300	2893A22	02-003	16802	17160	2%	1716	0	0	1680	1716
2274	Crossing Republic	E-2(Tower-1),9,10,11,12	Madhu Chah n	Jite ndra Chah n	Panchshel Crossing Vijay Nagar	9717191094	Rented	1300	1300	1300	0	Pakka	TwelveT o24	2005	2012	Residential		Constructed	2021-11-22	VN31947	1300	2893A22	02-004	16802	19305	15%	1930.5	0	0	1680	1930.5
2275	Crossing Republic	E-2(Tower-1),9,10,11,12	Pawan Kumar Mis hra		Panchshel Crossing Vijay Nagar Ghaz		Self Occupied	1300	1300	0	1300	Pakka	TwelveT o24	2005	3009	Residential		Constructed	2021-11-22	VN32283	1300	2893A22	03-001	16802	17160	2%	1716	0	0	1680	1716





ZONE-3, WARD-Dundaheada(27)

Sr. No	Mohalla_Name	Govt_Plot_Id	Owner_Name	Father_Name & Husband_Name	Road Name	Mobile Number	Occupancy Status	Plot Area	Total Area On Ground Floor	Total Rented Residential Builtup Area	Total Self Residential Builtup Area	House Type	Road Width	Construction Year	House Number	House Category	Rate Multiplier	Construction Status	Survey Start Date	Old Property Tax Id	Total Built Up Area	Gis_Map_Parcels_Id	Property Label	Old Arv	New Arv	Arv_Difference	Property Tax(10%)	Water Tax	Sewerage Tax	Old Tax	New Tax
2276	Crossing Republic	E-2(Tower-1),9,10,11,12	Usha Tiwary		Panchsheel Crossing Vijay Nagar		Self Occupied	1300	1300	0	1300	Pakka	TwelveT o24	2005	3010	Residential		Constructed	2021-11-22	VN32285	1300	2893A22	03-002	16802	17160	2%	1716	0	0	1680	1716
2277	Crossing Republic	E-2(Tower-1),9,10,11,12	Shalini Mishra		Crossing Republic Vijay Nagar Ghaz		Rented	1300	1300	1300	0	Pakka	TwelveT o24	2005	3011	Residential		Constructed	2021-11-22	VN32287	1300	2893A22	03-003	16802	19305	15%	1930.5	0	0	1680	1930.5
2278	Crossing Republic	E-2(Tower-1),9,10,11,12	Pranav Shekhar	raman dan pras had ver ma	Crossing Republic Vijay Nagar Ghaz iabad	9873397842	Rented	1300	1300	1300	0	Pakka	TwelveT o24	2005	3012	Residential		Constructed	2021-11-22	VN32348	1300	2893A22	03-004	16802	19305	15%	1930.5	0	0	1680	1930.5





ZONE-3, WARD-Dundaheada(27)

Sr. No	Mohalla_Name	Govt_Plot Id	Owner_Name	Father_Name & Husband_Name	Road Name	Mobile Number	Occupancy Status	Plot Area	Total Area On Ground	Total Rented Residential Builtup Area	Total Self Residential Builtup Area	House Type	Road Width	Construction Year	House Number	House Category	Rate Multiplier	Construction Status	Survey Start Date	Old Property Tax Id	Total Builtup Area	Gis_Map_Parcels_Id	Property Label	Old Arv	New Arv	Arv_Difference	Property Tax(10%)	Water Tax	Sewerage Tax	Old Tax	New Tax
2279	Crossing Republic	E-2(Tower-1),9,10,11,12	Sahil Gusain	virendrasingh gosain	Crossing Republic Vijay Nagar Ghaziaba	9654905817	Self Occupied	1300	1300	0	1300	Pakka	TwelveT o24	2005	4009	Residential		Constructed	2021-11-22	VN32576	1300	2893A22	04-001	16802	17160	2%	1716	0	0	1680	1716
2280	Crossing Republic	E-2(Tower-1),9,10,11,12	Saurabh Kumar		Panchshel Crossing Vijay Nagar		Self Occupied	1300	1300	0	1300	Pakka	TwelveT o24	2005	4010	Residential		Constructed	2021-11-22	VN32577	1300	2893A22	04-002	16802	17160	2%	1716	0	0	1680	1716
2281	Crossing Republic	E-2(Tower-1),9,10,11,12	Dr. Poo nam Jain	Nirmal Gar g	Crossing Republic Vijay Nagar Ghaz	8826810949	Self Occupied	1300	1300	0	1300	Pakka	TwelveT o24	2005	4011	Residential		Constructed	2021-11-22	VN32579	1300	2893A22	04-003	16802	17160	2%	1716	0	0	1680	1716





ZONE-3, WARD-Dundaheada(27)

Sr. No	Mohalla_Name	Govt_Plot_Id	Owner_Name	Father_Name & Husband_Name	Road_Name	Mobile_Number	Occupancy_Status	Plot_Area	Total_Area_On_Ground_Floor	Total_Rented_Residential_Builtup_Area	Total_Self_Residential_Builtup_Area	House_Type	Road_Width	Construction_Year	House_Number	House_Category	Rate_Multiplier	Construction_Status	Survey_Start_Date	Old_Property_Tax_Id	Total_Builtup_Area	Gis_Map_Parcels_Id	Property_Label	Old_Arv	New_Arv	Arv_Difference	Property_Tax(10%)	Water_Tax	Sewerage_Tax	Old_Tax	New_Tax
2282	Crossing Republic	E-2(Tower-1),9,10,11,12	Reeta Agarwal		Crossing Republic Vijay Nagar Ghaz		Self Occupied	1300	1300	0	1300	Pakka	TwelveT o24	2005	4012	Residential		Constructed	2021-11-22	VN32581	1300	2893A22	04-004	16802	17160	2%	1716	0	0	1680	1716
2283	Crossing Republic	E-2(Tower-1),9,10,11,12	Girish Kumar Tyagi		Panchsheel Crossing Vijay Nagar		Self Occupied	1300	1300	0	1300	Pakka	TwelveT o24	2005	5009	Residential		Constructed	2021-11-22	VN32781	1300	2893A22	05-001	16802	17160	2%	1716	0	0	1680	1716
2284	Crossing Republic	E-2(Tower-1),9,10,11,12	Anil Kumar		Panchsheel Crossing Vijay Nagar		Self Occupied	1300	1300	0	1300	Pakka	TwelveT o24	2005	5010	Residential		Constructed	2021-11-22	VN32918	1300	2893A22	05-002	16802	17160	2%	1716	0	0	1680	1716





ZONE-3, WARD-Dundaheada(27)

Sr. No	Mohalla_Name	Govt_Plot Id	Owner_Name	Father_Name & Husband_Name	Road Name	Mobile Number	Occupancy Status	Plot Area	Total Area On Ground Floor	Total Rented Residential Builtup Area	Total Self Residential Builtup Area	House Type	Road Width	Construction Year	House Number	House Category	Rate Multiplier	Construction Status	Survey Start Date	Old Property Tax Id	Total Builtup Area	Gis_Map_Parcel_Id	Property Label	Old Arv	New Arv	Arv_Difference	Property Tax(10%)	Water Tax	Sewerage Tax	Old Tax	New Tax
2285	Crossing Republic	E-2(Tower-1),9,10,11,12	Manu Singh		Crossing Republic Vijay Nagar Ghaz		Self Occupied	1300	1300	0	1300	Pakka	TwelveT o24	2005	5011	Residential		Constructed	2021-11-22	VN32795	1300	2893A22	05-003	16802	17160	2%	1716	0	0	1680	1716
2286	Crossing Republic	E-2(Tower-1),9,10,11,12	Ajit Soni		Panchsheel Crossing Vijay Nagar		Self Occupied	1300	1300	0	1300	Pakka	TwelveT o24	2005	5012	Residential		Constructed	2021-11-22	VN32797	1300	2893A22	05-004	16802	17160	2%	1716	0	0	1680	1716
2287	Crossing Republic	E-2(Tower-1),9,10,11,12	Madhu Tomar	SURYABALI	Crossing Republic Vijay Nagar Ghaz	8586979120	Self Occupied	1300	1300	0	1300	Pakka	TwelveT o24	2005	6009	Residential		Constructed	2021-11-22	VN32961	1300	2893A22	06-001	16802	17160	2%	1716	0	0	1680	1716





ZONE-3, WARD-Dundaheada(27)

Sr. No	Mohalla_Name	Govt_Plot_Id	Owner_Name	Father_Name & Husband_Name	Road Name	Mobile Number	Occupancy Status	Plot Area	Total Area On Ground Floor	Total Rented Residential Builtup Area	Total Self Residential Builtup Area	House Type	Road Width	Construction Year	House Number	House Category	Rate Multiplier	Construction Status	Survey Start Date	Old Property Tax Id	Total Built Up Area	Gis_Map_Parcels_Id	Property Label	Old Arv	New Arv	Arv_Difference	Property Tax(10%)	Water Tax	Sewerage Tax	Old Tax	New Tax
2288	Crossing Republic	E-2(Tower-1),9,10,11,12	Puneet Pal Singh		Panchsheel Crossing Vijay Nagar		Self Occupied	1300	1300	0	1300	Pakka	TwelveT o24	2005	6010	Residential		Constructed	2021-11-22	VN32962	1300	2893A22	06-002	16802	17160	2%	1716	0	0	1680	1716
2289	Crossing Republic	E-2(Tower-1),9,10,11,12	Carne Sales Agencies	Rajaram Thapliyal	Crossing Republic Vijay Nagar Ghaziaba	9213382883	Self Occupied	1300	1300	0	1300	Pakka	TwelveT o24	2005	6011	Residential		Constructed	2021-11-22	VN32964	1300	2893A22	06-003	16802	17160	2%	1716	0	0	1680	1716
2290	Crossing Republic	E-2(Tower-1),9,10,11,12	Mukul Kapoor	late vijay kapoor	Crossing Republic Vijay Nagar Ghaz	9811318323	Rented	1300	1300	1300	0	Pakka	TwelveT o24	2005	6012	Residential		Constructed	2021-11-22	VN32965	1300	2893A22	06-004	16802	19305	15%	1930.5	0	0	1680	1930.5





ZONE-3, WARD-Dundaheada(27)

Sr. No	Mohalla_Name	Govt_Plot_Id	Owner_Name	Father_Name & Husband_Name	Road Name	Mobile Number	Occupancy Status	Plot Area	Total Area On Ground Floor	Total Rented Residential Builtup Area	Total Self Residential Builtup Area	House Type	Road Width	Construction Year	House Number	House Category	Rate Multiplier	Construction Status	Survey Start Date	Old Property Tax Id	Total Built Up Area	Gis_Map_Parcel_Id	Property Label	Old Arv	New Arv	Arv_Difference	Property Tax(10%)	Water Tax	Sewerage Tax	Old Tax	New Tax
2291	Crossing Republic	E-2(Tower-1),9,10,11,12	Karmande Singh		Crossing Republic Vijay Nagar Ghaz		Self Occupied	1300	1300	0	1300	Pakka	TwelveT o24	2005	7009	Residential		Constructed	2021-11-22	VN33134	1300	2893A22	07-001	16802	17160	2%	1716	0	0	1680	1716
2292	Crossing Republic	E-2(Tower-1),9,10,11,12	ParvinderS Pantle		Crossing Republic Vijay Nagar Ghaz		Self Occupied	1300	1300	0	1300	Pakka	TwelveT o24	2005	7010	Residential		Constructed	2021-11-22	VN33138	1300	2893A22	07-002	16802	17160	2%	1716	0	0	1680	1716
2293	Crossing Republic	E-2(Tower-1),9,10,11,12	Raj Bala		Crossing Republic Vijay Nagar Ghaz		Self Occupied	1300	1300	0	1300	Pakka	TwelveT o24	2005	7011	Residential		Constructed	2021-11-22	VN33140	1300	2893A22	07-003	16802	17160	2%	1716	0	0	1680	1716





ZONE-3, WARD-Dundaheada(27)

Sr. No	Mohalla_Name	Govt_Plot Id	Owner_Name	Father_Name & Husband_Name	Road Name	Mobile Number	Occupancy Status	Plot Area	Total Area On Ground Floor	Total Rented Residential Builtup Area	Total Self Residential Builtup Area	House Type	Road Width	Construction Year	House Number	House Category	Rate Multiplier	Construction Status	Survey Start Date	Old Property Tax Id	Total Builtup Area	Gis_Map_Parcels_Id	Property Label	Old Arv	New Arv	Arv_Difference	Property Tax(10%)	Water Tax	Sewerage Tax	Old Tax	New Tax
2294	Crossing Republic	E-2(Tower-1),9,10,11,12	Satish Kumar Agarwal	kris haheda	Crossing Republic Vijay Nagar Ghaziaba	8826366091	Self Occupied	1300	1300	0	1300	Pakka	TwelveT o24	2005	7012	Residential		Constructed	2021-11-22	VN33142	1300	2893A22	07-004	16802	17160	2%	1716	0	0	1680	1716
2295	Crossing Republic	E-2(Tower-1),9,10,11,12	Harpreet S Ahluwalia		Crossing Republic Vijay Nagar Ghaz		Self Occupied	1300	1300	0	1300	Pakka	TwelveT o24	2005	8009	Residential		Constructed	2021-11-22	VN33695	1300	2893A22	08-001	16802	17160	2%	1716	0	0	1680	1716
2296	Crossing Republic	E-2(Tower-1),9,10,11,12	Car nex Sales Agencies		Panc hshe el Crossing Vijay Nagar Ghaz		Self Occupied	1300	1300	0	1300	Pakka	TwelveT o24	2005	8010	Residential		Constructed	2021-11-22	VN33697	1300	2893A22	08-002	16802	17160	2%	1716	0	0	1680	1716





ZONE-3, WARD-Dundaheada(27)

Sr. No	Mohalla_Name	Govt_Plot_Id	Owner_Name	Father_Name & Husband_Name	Road Name	Mobile Number	Occupancy Status	Plot Area	Total Area On Ground Floor	Total Rented Residential Builtup Area	Total Self Residential Builtup Area	House Type	Road Width	Construction Year	House Number	House Category	Rate Multiplier	Construction Status	Survey Start Date	Old Property Tax Id	Total Builtup Area	Gis_Map_Parcels_Id	Property Label	Old Arv	New Arv	Arv_Difference	Property Tax(10%)	Water Tax	Sewerage Tax	Old Tax	New Tax
2297	Crossing Republic	E-2(Tower-1),9,10,11,12	Gaurav Uppal	Chamanlal Uppal	Crossing Republic Vijay Nagar Ghaz	8586929067	Self Occupied	1300	1300	0	1300	Pakka	TwelveT o24	2005	8011	Residential		Constructed	2021-11-22	VN3369	1300	2893A22	08-003	16802	17160	2%	1716	0	0	1680	1716
2298	Crossing Republic	E-2(Tower-1),9,10,11,12	Kuldeep Singh	Swraj Singh	Panchsheel Crossing Vijay Nagar	9810119849	Self Occupied	1300	1300	0	1300	Pakka	TwelveT o24	2005	8012	Residential		Constructed	2021-11-22	N/A	1300	2893A22	08-004	-	17160	0%	1716	0	0	-	1716
2299	Crossing Republic	E-2(Tower-1),9,10,11,12	Santosh Kumar Srivastava		Crossing Republic Vijay Nagar Ghaziabad		Self Occupied	1300	1300	0	1300	Pakka	TwelveT o24	2005	9009	Residential		Constructed	2021-11-22	VN3393	1300	2893A22	09-001	16802	17160	2%	1716	0	0	1680	1716





ZONE-3, WARD-Dundaheada(27)

Sr. No	Mohalla_Name	Govt_Plot Id	Owner_Name	Father_Name & Husband_Name	Road Name	Mobile Number	Occupancy Status	Plot Area	Total Area On Ground Floor	Total Rented Residential Builtup Area	Total Self Residential Builtup Area	House Type	Road Width	Construction Year	House Number	House Category	Rate Multiplier	Construction Status	Survey Start Date	Old Property Tax Id	Total Built Up Area	Gis_Map_Parcel_Id	Property Label	Old Arv	New Arv	Arv_Difference	Property Tax(10%)	Water Tax	Sewerage Tax	Old Tax	New Tax
2300	Crossing Republic	E-2(Tower-1),9,10,11,12	Ali Haidar	qarrar husain	Panchsheel Crossing Vijay Nagar	8800132250	Self Occupied	1300	1300	0	1300	Pakka	TwelveT o24	2005	9010	Residential		Constructed	2021-11-22	VN33904	1300	2893A22	09-002	16802	17160	2%	1716	0	0	1680	1716
2301	Crossing Republic	E-2(Tower-1),9,10,11,12	Amit Jain		Crossing Republic Vijay Nagar Ghaz		Self Occupied	1300	1300	0	1300	Pakka	TwelveT o24	2005	9011	Residential		Constructed	2021-11-22	VN33905	1300	2893A22	09-003	16802	17160	2%	1716	0	0	1680	1716
2302	Crossing Republic	E-2(Tower-1),9,10,11,12	Chander Kant		Panchsheel Crossing Vijay Nagar		Self Occupied	1300	1300	0	1300	Pakka	TwelveT o24	2005	9012	Residential		Constructed	2021-11-22	VN33907	1300	2893A22	09-004	16802	17160	2%	1716	0	0	1680	1716





ZONE-3, WARD-Dundaheada(27)

Sr. No	Mohalla_Name	Govt_Plot Id	Owner_Name	Father_Name & Husband_Name	Road Name	Mobile Number	Occupancy Status	Plot Area	Total Area On Ground Floor	Total Rented Residential Builtup Area	Total Self Residential Builtup Area	House Type	Road Width	Construction Year	House Number	House Category	Rate Multiplier	Construction Status	Survey Start Date	Old Property Tax Id	Total Built Up Area	Gis_Map_Parcels_Id	Property Label	Old Arv	New Arv	Arv_Difference	Property Tax(10%)	Water Tax	Sewerage Tax	Old Tax	New Tax
2303	Crossing Republic	E-2(Tower-1),9,10,11,12	Geometric	RAM SAGAR Verma	Crossing Republic Vijay Nagar Ghaz	9810902180	Self Occupied	1300	1300	0	1300	Pakka	TwelveT o24	2005	10009	Residential		Constructed	2021-11-22	VN34050	1300	2893A22	10-001	16802	17160	2%	1716	0	0	1680	1716
2304	Crossing Republic	E-2(Tower-1),9,10,11,12	Nimesh Kumar Sadh		Crossing Republic Vijay Nagar Ghaz		Self Occupied	1300	1300	0	1300	Pakka	TwelveT o24	2005	10010	Residential		Constructed	2021-11-22	VN34051	1300	2893A22	10-002	16802	17160	2%	1716	0	0	1680	1716
2305	Crossing Republic	E-2(Tower-1),9,10,11,12	Arunima Singhal		Crossing Republic Vijay Nagar Ghaz		Self Occupied	1300	1300	0	1300	Pakka	TwelveT o24	2005	10011	Residential		Constructed	2021-11-22	VN34052	1300	2893A22	10-003	16802	17160	2%	1716	0	0	1680	1716





ZONE-3, WARD-Dundaheada(27)

Sr. No	Mohalla_Name	Govt_Plot Id	Owner_Name	Father_Name & Husband_Name	Road Name	Mobile Number	Occupancy Status	Plot Area	Total Area On Ground Floor	Total Rented Residential Builtup Area	Total Self Residential Builtup Area	House Type	Road Width	Construction Year	House Number	House Category	Rate Multiplier	Construction Status	Survey Start Date	Old Property Tax Id	Total Builtup Area	Gis_Map_Parcels_Id	Property Label	Old Arv	New Arv	Arv_Difference	Property Tax(10%)	Water Tax	Sewerage Tax	Old Tax	New Tax
2306	Crossing Republic	E-2(Tower-1),9,10,11,12	Anita Gulati	lal mohar ram	Crossing Republic Vijay Nagar Ghaz	8860255937	Self Occupied	1300	1300	0	1300	Pakka	TwelveT o24	2005	11009	Residential		Constructed	2021-11-22	VN34157	1300	2893A22	11-001	16802	17160	2%	1716	0	0	1680	1716
2307	Crossing Republic	E-2(Tower-1),9,10,11,12	Vikrant Jindal	jp sachan	Crossing Republic Vijay Nagar Ghaz	9871148495	Self Occupied	1300	1300	0	1300	Pakka	TwelveT o24	2005	11010	Residential		Constructed	2021-11-22	VN34158	1300	2893A22	11-002	16802	17160	2%	1716	0	0	1680	1716
2308	Crossing Republic	E-2(Tower-1),9,10,11,12	Meeera Babbar		Crossing Republic Vijay Nagar Ghaz		Self Occupied	1300	1300	0	1300	Pakka	TwelveT o24	2005	11011	Residential		Constructed	2021-11-22	VN34160	1300	2893A22	11-003	16802	17160	2%	1716	0	0	1680	1716





ZONE-3, WARD-Dundaheada(27)

Sr. No	Mohalla_Name	Govt_Plot_Id	Owner_Name	Father_Name & Husband_Name	Road Name	Mobile Number	Occupancy Status	Plot Area	Total Area On Ground Floor	Total Rented Residential Builtup Area	Total Self Residential Builtup Area	House Type	Road Width	Construction Year	House Number	House Category	Rate Multiplier	Construction Status	Survey Start Date	Old Property Tax Id	Total Built Up Area	Gis_Map_Parcels_Id	Property Label	Old Arv	New Arv	Arv_Difference	Property Tax(10%)	Water Tax	Sewerage Tax	Old Tax	New Tax
2309	Crossing Republic	E-2(Tower-1),9,10,11,12	N/A		Crossing Republic Vijay Nagar Ghaz		Self Occupied	1300	1300	0	1300	Pakka	TwelveT o24	2005	12009	Residential		Constructed	2021-11-22	N/A	1300	2893A22	12-001	-	17160	0%	1716	0	0	-	1716
2310	Crossing Republic	E-2(Tower-1),9,10,11,12	Pra dyumna Belavadi	jayprakash singh	Crossing Republic Vijay Nagar Ghaz	9999355975	Self Occupied	1300	1300	0	1300	Pakka	TwelveT o24	2005	12010	Residential		Constructed	2021-11-22	VN34265	1300	2893A22	12-002	16802	17160	2%	1716	0	0	1680	1716
2311	Crossing Republic	E-2(Tower-1),9,10,11,12	Arun Aggarwal	neeraj sharma	Crossing Republic Vijay Nagar Ghaz		Self Occupied	1300	1300	0	1300	Pakka	TwelveT o24	2005	12011	Residential		Constructed	2021-11-22	VN34266	1300	2893A22	12-003	16802	17160	2%	1716	0	0	1680	1716





ZONE-3, WARD-Dundaheada(27)

Sr. No	Mohalla_Name	Govt_Plot_Id	Owner_Name	Father_Name & Husband_Name	Road Name	Mobile Number	Occupancy Status	Plot Area	Total Area On Ground Floor	Total Rented Residential Builtup Area	Total Self Residential Builtup Area	House Type	Road Width	Construction Year	House Number	House Category	Rate Multiplier	Construction Status	Survey Start Date	Old Property Tax Id	Total Built Up Area	Gis_Map_Parcels_Id	Property Label	Old Arv	New Arv	Arv_Difference	Property Tax(10%)	Water Tax	Sewerage Tax	Old Tax	New Tax
2312	Crossing Republic	E-2(Tower-1),9,10,11,12	N/A		Crossing Republic Vijay Nagar Ghaz		Rented	1300	1300	1300	0	Pakka	TwelveT o24	2005	12012	Residential		Constructed	2021-11-22	N/A	1300	2893A22	12-004	-	19305	0%	1930.5	0	0	-	1930.5
2313	Crossing Republic	E-2(Tower-1),9,10,11,12	Nee raj Kais htha		Crossing Republic Vijay Nagar Ghaz		Self Occupied	1300	1300	0	1300	Pakka	TwelveT o24	2005	13009	Residential		Constructed	2021-11-22	VN34372	1300	2893A22	13-001	16802	17160	2%	1716	0	0	1680	1716
2314	Crossing Republic	E-2(Tower-1),9,10,11,12	Shishir Verma		Crossing Republic Vijay Nagar Ghaz	8076276882	Rented	1300	1300	1300	0	Pakka	TwelveT o24	2005	13010	Residential		Constructed	2021-11-22	VN34373	1300	2893A22	13-002	16802	19305	15%	1930.5	0	0	1680	1930.5





ZONE-3, WARD-Dundaheada(27)

Sr. No	Mohalla_Name	Govt_Plot Id	Owner_Name	Father_Name & Husband_Name	Road Name	Mobile Number	Occupancy Status	Plot Area	Total Area On Ground Floor	Total Rented Residential Builtup Area	Total Self Residential Builtup Area	House Type	Road Width	Construction Year	House Number	House Category	Rate Multiplier	Construction Status	Survey Start Date	Old Property Tax Id	Total Built Up Area	Gis_Map_Parcels_Id	Property Label	Old Arv	New Arv	Arv_Difference	Property Tax(10%)	Water Tax	Sewerage Tax	Old Tax	New Tax
2315	Crossing Republic	E-2(Tower-1),9,10,11,12	Anuj Kumar Yadav		Crossing Republic Vijay Nagar Ghaz		Self Occupied	1300	1300	0	1300	Pakka	TwelveT o24	2005	13011	Residential		Constructed	2021-11-22	VN34374	1300	2893A22	13-003	16802	17160	2%	1716	0	0	1680	1716
2316	Crossing Republic	E-2(Tower-1),9,10,11,12	Siorajul Haque	KAR EEM BAK SH	Crossing Republic Vijay Nagar Ghaz	9971059162	Self Occupied	1300	1300	0	1300	Pakka	TwelveT o24	2005	13012	Residential		Constructed	2021-11-22	VN34375	1300	2893A22	13-004	16802	17160	2%	1716	0	0	1680	1716
2317	Crossing Republic	E-2(Tower-1),9,10,11,12	Ajay Mishra		Crossing Republic Vijay Nagar Ghaz		Self Occupied	1300	1300	0	1300	Pakka	TwelveT o24	2005	14009	Residential		Constructed	2021-11-22	VN34485	1300	2893A22	14-001	16802	17160	2%	1716	0	0	1680	1716

ZONE-3, WARD-Dundaheada(27)

Sr. No	Mohalla_Name	Govt_Plot Id	Owner_Name	Father_Name & Husband_Name	Road Name	Mobile_Number	Occupancy_Status	Plot_Area	Total_Area_On_Ground_Floor	Total_Rented_Residential_Builtup_Area	Total_Self_Residential_Builtup_Area	House_Type	Road_Width	Construction_Year	House_Number	House_Category	Rate_Multiplier	Construction_Status	Survey_Start_Date	Old_Property_Tax_Id	Total_Builtup_Area	Gis_Map_Parcel_Id	Property_Label	Old_Arv	New_Arv	Arv_Difference	Property_Tax(10%)	Water_Tax	Sewerage_Tax	Old_Tax	New_Tax
2318	Crossing Republic	E-2(Tower-1),9,10,11,12	Tri Loc han Singh		Crossing Republic Vijay Nagar Ghaz		Self Occupied	1300	1300	0	1300	Pakka	TwelveT o24	2005	14010	Residential		Constructed	2021-11-22	VN34486	1300	2893A22	14-002	16802	17160	2%	1716	0	0	1680	1716
2319	Crossing Republic	E-2(Tower-1),9,10,11,12	Rajendra Prasad Dobriya	J.P DOBRIYAL	Panchsheel Crossing Vijay Nagar Ghaziaba	9990154734	Self Occupied	1300	1300	0	1300	Pakka	TwelveT o24	2005	14011	Residential		Constructed	2021-11-22	VN34487	1300	2893A22	14-003	16802	17160	2%	1716	0	0	1680	1716
2320	Crossing Republic	E-3(TOWER 1),14,15,16,17	Kamlesh		Panchsheel Crossing Vijay Nagar Ghaziaba		Self Occupied	1300	1300	0	1300	Pakka	TwelveT o24	2005	14	Residential		Constructed	2021-11-22	VN31263	1300	2893A23	00-001	16802	17160	2%	1716	0	0	1680	1716

ZONE-3, WARD-Dundaheada(27)

Sr. No	Mohalla_Nam e	Govt_Plot Id	Owner_Nam e	Fath er_Nam e & Hus band_Nam e	Road Nam e	Mobile_Nu mber	Occ upancy _Statu s	Plot_Are a	Total_Are a_On_G round_Floor	Total_Rented_Resid ential_Builtup_Are a	Total_Self_Resid ential_Built up_Are a	Hou se_Typ e	Roa d_Wid th	Constru ction_Y ear	House _Numb er	Hou se_Cat egor y	Rat e_Mul tiplie r	Con stru ction_St atus	Surv ey_St ar t_D ate	Old _Pr ope rty_T ax_I d	Total_Built_ Up_Are a	Gis_Ma p_Par cel_Id	Prop erty _Lab el	Old_Ar v	New_Arv	Arv_Diff erence	Property Tax(10%)	Wat er_T ax	Sew erag e_T ax	Old_T ax	New_T ax
2321	Cross ing Republic	E-3(TOWER 1) 14,15,16,17	Shv aita Mehta Sahni	Rati sh	Panc hshe el Cros sing Vijay Nagar Ghaziaba		Self Occupie d	1300	1300	0	1300	Pak ka	TwelveT o24	2005	15	Resi den tial		Con stru cted	2021-11-22	VN31265	1300	2893A23	00-002	16802	17160	2%	1716	0	0	1680	1716
2322	Cross ing Republic	E-3(TOWER 1) 14,15,16,17	Khe m Raj		Panc hshe el Cros sing Vijay Nagar Ghaziaba		Self Occupie d	1300	1300	0	1300	Pak ka	TwelveT o24	2005	16	Resi den tial		Con stru cted	2021-11-22	VN31272	1300	2893A23	00-003	16802	17160	2%	1716	0	0	1680	1716
2323	Cross ing Republic	E-3(TOWER 1) 14,15,16,17	Vipi n Dharia	Ash wan i Sachan	Panc hshe el Cros sing Vijay Nagar Ghaziaba		Self Occupie d	1300	1300	0	1300	Pak ka	TwelveT o24	2005	17	Resi den tial		Con stru cted	2021-11-22	VN31274	1300	2893A23	00-004	16802	17160	2%	1716	0	0	1680	1716





ZONE-3, WARD-Dundaheada(27)

Sr. No	Mohalla_Name	Govt_Plot_Id	Owner_Name	Father_Name & Husband_Name	Road_Name	Mobile_Number	Occupancy_Status	Plot_Area	Total_Area_On_Ground_Floor	Total_Rented_Residential_Builtup_Area	Total_Self_Residential_Builtup_Area	House_Type	Road_Width	Construction_Year	House_Number	House_Category	Rate_Multiplier	Construction_Status	Survey_Start_Date	Old_Property_Tax_Id	Total_Builtup_Area	Gis_Map_Parcel_Id	Property_Label	Old_Arv	New_Arv	Arv_Difference	Property_Tax(10%)	Water_Tax	Sewerage_Tax	Old_Tax	New_Tax
2324	Crossing Republic	E-3(TOWER 1) 14,15,16,17	Ved Parkash Bhatia And Nee Raj Bhatia		Panchsheel Crossing Vijay Nagar Ghaziabad		Self Occupied	1300	1300	0	1300	Pakka	TwelveT o24	2005	1014	Residential		Constructed	2021-11-22	VN31536	1300	2893A23	01-001	16802	17160	2%	1716	0	0	1680	1716
2325	Crossing Republic	E-3(TOWER 1) 14,15,16,17	Madhu Lata		Panchsheel Crossing Vijay Nagar Ghaziaba		Self Occupied	1300	1300	0	1300	Pakka	TwelveT o24	2005	1015	Residential		Constructed	2021-11-22	VN31539	1300	2893A23	01-002	16802	17160	2%	1716	0	0	1680	1716





ZONE-3, WARD-Dundaheada(27)

Sr. No	Mohalla_Nam e	Govt_Plot Id	Owner_Nam e	Fath er_Nam e & Hus band_Nam e	Road Nam e	Mobile_Nu mber	Occ upancy _Statu s	Plot_Are a	Total_Are a_On_G round_Floor	Total_Rented_Resid ential_Builtup_Are a	Total_Self_Resid ential_Built up_Are a	Hou se_Typ e	Roa d_Wid th	Constru ction_Y ear	House _Numb er	Hou se_Cat egor y	Rat e_Mul tiplie r	Con stru ction_St atus	Surv ey_St ar t_D ate	Old _Pr ope rty_T ax _Id	Total_Built_ Up_Are a	Gis_Ma p_Par cel_Id	Prop erty _Lab el	Old_Ar v	New_Arv	Arv_Diff erence	Property Tax(10%)	Wat er_T ax	Sew erag e_T ax	Old_T ax	New_T ax
2326	Cross ing Repu blic	E-3(T OW ER 1) 14,15,16,17	N/A		Panc hshe el Cros sing Vijay Naga r Ghaz iaba		Self Occ upie d	1300	1300	0	1300	Pak ka	Twel veT o24	2005	1016	Resi den tial		Con stru cted	202 1-11-22	N/A	1300	2893A2 3	01-003	-	17160	0%	1716	0	0	-	1716
2327	Cross ing Repu blic	E-3(T OW ER 1) 14,15,16,17	Kamal Gupta		Panc hshe el Cros sing Vijay Naga r Ghaz iaba		Self Occ upie d	1300	1300	0	1300	Pak ka	Twel veT o24	2005	1017	Resi den tial		Con stru cted	202 1-11-22	VN3 154 1	1300	2893A2 3	01-004	16802	17160	2%	1716	0	0	1680	1716
2328	Cross ing Repu blic	E-3(T OW ER 1) 14,15,16,17	N/A		Panc hshe el Cros sing Vijay Naga r Ghaz iaba		Self Occ upie d	1300	1300	0	1300	Pak ka	Twel veT o24	2005	2014	Resi den tial		Con stru cted	202 1-11-22	N/A	1300	2893A2 3	02-001	-	17160	0%	1716	0	0	-	1716





ZONE-3, WARD-Dundaheada(27)

Sr. No	Mohalla_Nam e	Govt_Plot Id	Owner_Nam e	Father_Nam e & Husb and_Nam e	Road Nam e	Mobile_Nu mber	Occu pancy_Statu s	Plot_Are a	Total_Are a_On_G round_Floor	Total_Rented_Resid ential_Builtup_Are a	Total_Self_Resid ential_Built up_Are a	Hou se_Typ e	Roa d_Wid th	Constru ction_Y ear	House _Numb er	Hou se_Cat egor y	Rat e_Mul tiplie r	Con stru ction_Statu s	Surv ey_Star t_D ate	Old_Pr ope rty_Tax _Id	Total_Built_ Up_Are a	Gis_Ma p_Parc el_Id	Prop erty_Lab el	Old_Ar v	New_Arv	Arv_Diff erence	Property Tax(10%)	Wat er_T ax	Sew erag e_T ax	Old_T ax	New_T ax
2329	Cross ing Repu blic	E-3(T OWE R 1) 14,15,16,17	Swa ti Bha rdw aj	Mah esh Cha nd Sha rma	Panc hsh el Cros sing Vijay Naga r Ghaz iaba		Self Occu pie d	1300	1300	0	1300	Pak ka	Twe lveT o24	2005	2015	Resi den tial		Con stru cted	2021-11-22	VN31950	1300	2893A23	02-002	16802	17160	2%	1716	0	0	1680	1716
2330	Cross ing Repu blic	E-3(T OWE R 1) 14,15,16,17	Alok Kum ar		Panc hsh el Cros sing Vijay Naga r Ghaz iaba		Self Occu pie d	1300	1300	0	1300	Pak ka	Twe lveT o24	2005	2016	Resi den tial		Con stru cted	2021-11-22	VN31951	1300	2893A23	02-003	16802	17160	2%	1716	0	0	1680	1716
2331	Cross ing Repu blic	E-3(T OWE R 1) 14,15,16,17	Sud hir Cha turv edi		Panc hsh el Cros sing Vijay Naga r Ghaz iaba		Self Occu pie d	1300	1300	0	1300	Pak ka	Twe lveT o24	2005	2017	Resi den tial		Con stru cted	2021-11-22	VN31953	1300	2893A23	02-004	16802	17160	2%	1716	0	0	1680	1716





ZONE-3, WARD-Dundaheada(27)

Sr. No	Mohalla_Nam e	Govt_Plot Id	Owner_Nam e	Father_Nam e & Husb and_Nam e	Road Nam e	Mobile_Nu mber	Occu pancy_Statu s	Plot_Are a	Total_Are a_On_Gr ound_Flo or	Total_Rent ed_Resid ential_Built up_Are a	Total_Self_ Resid ential_Built up_Are a	Hou se_Typ e	Roa d_Wid th	Constru ction_Y ear	House _Numb er	Hou se_Cat egor y	Rat e_Mul tiplie r	Con stru ction_Statu s	Surv ey_Star t_D ate	Old_Pr ope rty_Tax _Id	Total_ Built_ Up_Are a	Gis_Ma p_Par cel_Id	Prop erty_ Lab el	Old_Ar v	New_Arv	Arv_Diff erence	Property Tax(10%)	Wat er_T ax	Sew erag e_T ax	Old_T ax	New_T ax
2332	Cross ing Republic	E-3(T OWE R 1) 14,15,16,17	Krishan a Mohan		Panchsh el Crossing Vijay Nagar Ghaziaba		Rented	1300	1300	1300	0	Pak ka	TwelveT o24	2005	3014	Resid ential		Constru cted	2021-11-22	VN32353	1300	2893A23	03-001	16802	19305	15%	1930.5	0	0	1680	1930.5
2333	Cross ing Republic	E-3(T OWE R 1) 14,15,16,17	Pra bhat Agarwal		Panchsh el Crossing Vijay Nagar Ghaziaba		Self Occupie d	1300	1300	0	1300	Pak ka	TwelveT o24	2005	3015	Resid ential		Constru cted	2021-11-22	VN32354	1300	2893A23	03-002	16802	17160	2%	1716	0	0	1680	1716
2334	Cross ing Republic	E-3(T OWE R 1) 14,15,16,17	Man an Pant		Panchsh el Crossing Vijay Nagar Ghaziaba		Self Occupie d	1300	1300	0	1300	Pak ka	TwelveT o24	2005	3016	Resid ential		Constru cted	2021-11-22	VN32355	1300	2893A23	03-003	16802	17160	2%	1716	0	0	1680	1716





ZONE-3, WARD-Dundaheada(27)

Sr. No	Mohalla_Nam e	Govt_Plot Id	Owner_Nam e	Father_Nam e & Hus band_Nam e	Road Nam e	Mobile_Nu mber	Occu pancy _Statu s	Plot_Are a	Total_Are a_On_G round_Floor	Total_Rented_Resid ential_Builtup_Are a	Total_Self_Resid ential_Built up_Are a	Hou se_Typ e	Roa d_Wid th	Constru ction_Y ear	House _Num ber	Hou se_Cat egor y	Rat e_Mul tiplie r	Con stru ction_St atus	Surv ey_St ar t_D ate	Old _Pr ope rty_T ax _Id	Total_Built_ Up_Are a	Gis_Ma p_Par cel_Id	Prop erty _Lab el	Old_Ar v	New_Ar v	Arv_Diff erence	Property Tax(10%)	Wat er_T ax	Sew erag e_T ax	Old_T ax	New_T ax
2335	Cross ing Repu blic	E-3(T OW ER 1) 14,15,16,17	Ashi sh Parashr	jana rda n yad av	Panc hsh el Cros sing Vijay Naga r Ghaz iaba		Self Occu pie d	1300	1300	0	1300	Pak ka	Twe lveT o24	2005	3017	Resi den tial		Con stru cted	202 1-11-22	VN3 235 7	1300	2893A2 3	03-004	16802	17160	2%	1716	0	0	1680	1716
2336	Cross ing Repu blic	E-3(T OW ER 1) 14,15,16,17	Dee pa Arora		Panc hsh el Cros sing Vijay Naga r Ghaz iaba		Self Occu pie d	1300	1300	0	1300	Pak ka	Twe lveT o24	2005	4014	Resi den tial		Con stru cted	202 1-11-22	VN3 258 3	1300	2893A2 3	04-001	16802	17160	2%	1716	0	0	1680	1716
2337	Cross ing Repu blic	E-3(T OW ER 1) 14,15,16,17	Riya z Ahe mad	sage r ahe mad	Panc hsh el Cros sing Vijay Naga r Ghaz iaba	9871483674	Self Occu pie d	1300	1300	0	1300	Pak ka	Twe lveT o24	2005	4015	Resi den tial		Con stru cted	202 1-11-22	N/A	1300	2893A2 3	04-002	-	17160	0%	1716	0	0	-	1716





ZONE-3, WARD-Dundaheada(27)

Sr. No	Mohalla_Nam e	Govt_Plot Id	Owner_Nam e	Father_Nam e & Husb and_Nam e	Road Nam e	Mobile_Nu mber	Occ upancy _Stat us	Plot_Are a	Total_Are a_On_G round_Floor	Total_Rented_Resid ential_Built up_Are a	Total_Self_Resid ential_Built up_Are a	Hou se_Typ e	Roa d_Wid th	Constru ction_Y ear	House _Numb er	Hou se_Cat egor y	Rat e_Mul tiplie r	Con stru ction_St atus	Surv ey_St ar t_D ate	Old _Pr ope rty_T ax_I d	Total_Built_ Up_Are a	Gis_Ma p_Par cel_Id	Prop erty _Lab el	Old_Ar v	New_Ar v	Arv_Diff erence	Property Tax(10%)	Wat er_T ax	Sew erag e_T ax	Old_T ax	New_T ax
2338	Cross ing Republic	E-3(TOWER 1) 14,15,16,17	Sumit Singh		Panchsheel Crossing Vijay Nagar Ghaziaba		Self Occupied	1300	1300	0	1300	Pakka	TwelveT o24	2005	4016	Residential		Constructed	2021-11-22	VN32585	1300	2893A23	04-003	16802	17160	2%	1716	0	0	1680	1716
2339	Cross ing Republic	E-3(TOWER 1) 14,15,16,17	Nitin Chibber	shukdep ras had	Panchsheel Crossing Vijay Nagar Ghaziaba	7042597415	Self Occupied	1300	1300	0	1300	Pakka	TwelveT o24	2005	4017	Residential		Constructed	2021-11-22	VN32587	1300	2893A23	04-004	16802	17160	2%	1716	0	0	1680	1716
2340	Cross ing Republic	E-3(TOWER 1) 14,15,16,17	Neelam Tyagi		Panchsheel Crossing Vijay Nagar Ghaziaba		Self Occupied	1300	1300	0	1300	Pakka	TwelveT o24	2005	5014	Residential		Constructed	2021-11-22	VN32799	1300	2893A23	05-001	16802	17160	2%	1716	0	0	1680	1716





ZONE-3, WARD-Dundaheada(27)

Sr. No	Mohalla_Nam e	Govt_Plot Id	Owner_Nam e	Father_Nam e & Husb and_Nam e	Road Nam e	Mobile_Nu mber	Occu pancy _Statu s	Plot_Are a	Total_Are a_On_G round_Floor	Total_Rented_Resid ential_Builtup_Are a	Total_Self_Resid ential_Built up_Are a	Hou se_Typ e	Roa d_Wid th	Constru ction_Y ear	House _Numb er	Hou se_Cat egor y	Rat e_Mul tiplie r	Con stru ction_St atus	Surv ey_St ar t_D ate	Old _Pr ope rty_T ax _Id	Total_Built_ Up_Are a	Gis_Ma p_Par cel_Id	Prop erty _Lab el	Old_Ar v	New_Ar v	Arv_Diff erence	Property Tax(10%)	Wat er_T ax	Sew erag e_T ax	Old_T ax	New_T ax
2341	Cross ing Republic	E-3(TO WER 1) 14,15,16,17	Abhishek Singh		Panchsheel Crossing Vijay Nagar Ghaziaba		Self Occupied	1300	1300	0	1300	Pakka	TwelveT o24	2005	5015	Residential		Constructed	2021-11-22	VN32801	1300	2893A23	05-002	16802	17160	2%	1716	0	0	1680	1716
2342	Cross ing Republic	E-3(TO WER 1) 14,15,16,17	Dinesh M Gupta		Panchsheel Crossing Vijay Nagar Ghaziaba		Self Occupied	1300	1300	0	1300	Pakka	TwelveT o24	2005	5016	Residential		Constructed	2021-11-22	VN32804	1300	2893A23	05-003	16802	17160	2%	1716	0	0	1680	1716
2343	Cross ing Republic	E-3(TO WER 1) 14,15,16,17	Aadesh Shankar Mathur	vs mathur	Panchsheel Crossing Vijay Nagar Ghaziaba		Self Occupied	1300	1300	0	1300	Pakka	TwelveT o24	2005	5017	Residential		Constructed	2021-11-22	VN32806	1300	2893A23	05-004	16802	17160	2%	1716	0	0	1680	1716





ZONE-3, WARD-Dundaheada(27)

Sr. No	Mohalla_Nam e	Govt_Plot Id	Owner_Nam e	Father_Nam e & Hus band_Nam e	Road Nam e	Mobile_Nu mber	Occ upancy _Statu s	Plot_Are a	Total_Are a_On_G round_Floor	Total_Rented_Resid ential_Built up_Are a	Total_Self_Resid ential_Built up_Are a	Hou se_Typ e	Roa d_Wid th	Constru ction_Y ear	House _Num ber	Hou se_Cat egor y	Rat e_Mul tiplie r	Con stru ction_St atus	Surv ey_St ar t_D ate	Old _Pr ope rty_T ax _Id	Total_Built_ Up_Are a	Gis_Ma p_Par cel_Id	Prop erty _Lab el	Old_Ar v	New_Arv	Arv_Diff erence	Property Tax(10%)	Wat er_T ax	Sew erag e_T ax	Old_T ax	New_T ax
2344	Cross ing Repu blic	E-3(T OWE R 1) 14,15,16,17	Shai lesh Nan dwa na		Panc hshe el Cros sing Vijay Naga r Ghaz iaba	9999994881	Self Occ upie d	1300	1300	0	1300	Pak ka	Twel veT o24	2005	6014	Resi den tial		Con stru cted	2021-11-22	VN3 297 1	1300	2893A2 3	06-001	16802	17160	2%	1716	0	0	1680	1716
2345	Cross ing Repu blic	E-3(T OWE R 1) 14,15,16,17	B.D. Aror a	awa dhe sh kumar shu kla	Panc hshe el Cros sing Vijay Naga r Ghaz iaba	9717350310	Self Occ upie d	1300	1300	0	1300	Pak ka	Twel veT o24	2005	6015	Resi den tial		Con stru cted	2021-11-22	VN3 297 4	1300	2893A2 3	06-002	16802	17160	2%	1716	0	0	1680	1716
2346	Cross ing Repu blic	E-3(T OWE R 1) 14,15,16,17	Ram a Shar ma	Dha nen dra Kum ar	Panc hshe el Cros sing Vijay Naga r Ghaz iaba	9536771393	Self Occ upie d	1300	1300	0	1300	Pak ka	Twel veT o24	2005	6016	Resi den tial		Con stru cted	2021-11-22	N/A	1300	2893A2 3	06-003	-	17160	0%	1716	0	0	-	1716





ZONE-3, WARD-Dundaheada(27)

Sr. No	Mohalla_Nam e	Govt_Plot Id	Owner_Nam e	Fath er_Nam e & Hus band_Nam e	Road Nam e	Mobile_Nu mber	Occ upancy _Statu s	Plot_Are a	Total_Are a_On_G round_Floor	Total_Rented_Resid ential_Builtup_Are a	Total_Self_Resid ential_Built up_Are a	Hou se_Typ e	Roa d_Wid th	Constru ction_Y ear	House _Numb er	Hou se_Cat egor y	Rat e_Multi pli er	Con stru ction_St atus	Surv ey_St ar t_D ate	Old _Pr ope rty_T ax _Id	Total_Built_ Up_Are a	Gis_Ma p_Parc el_Id	Prop erty _Lab el	Old_Ar v	New_Arv	Arv_Diff erence	Property Tax(10%)	Wat er_T ax	Sew erag e_T ax	Old_T ax	New_T ax
2347	Cross ing Repu blic	E-3(T OWE R 1) 14,15,16,17	Ashi sh Sriv asta va And Shif ali Sriv asta va		Panc hshe el Cros sing Vijay Naga r Ghaz iaba d		Self Occ upie d	1300	1300	0	1300	Pak ka	Twe lveT o24	2005	6017	Resi den tial		Con stru cted	2021-11-22	VN32975	1300	2893A23	06-004	16802	17160	2%	1716	0	0	1680	1716
2348	Cross ing Repu blic	E-3(T OWE R 1) 14,15,16,17	Indu Kau shik		Panc hshe el Cros sing Vijay Naga r Ghaz iaba		Self Occ upie d	1300	1300	0	1300	Pak ka	Twe lveT o24	2005	7014	Resi den tial		Con stru cted	2021-11-22	VN33144	1300	2893A23	07-001	16802	17160	2%	1716	0	0	1680	1716





ZONE-3, WARD-Dundaheada(27)

Sr. No	Mohalla_Nam e	Govt_Plot Id	Owner_Nam e	Father_Nam e & Husb and_Nam e	Road Nam e	Mobile_Nu mber	Occu pancy _Statu s	Plot_Are a	Total_Are a_On_G round_Floor	Total_Rented_Resid ential_Built up_Are a	Total_Self_Resid ential_Built up_Are a	Hou se_Typ e	Roa d_Wid th	Constru ction_Y ear	House _Num ber	Hou se_Cat egor y	Rat e_Mul tiplie r	Con stru ction_St atus	Surv ey_St ar t_D ate	Old _Pr ope rty_T ax _Id	Total_Built_ Up_Are a	Gis_Ma p_Par cel_Id	Prop erty _Lab el	Old_Ar v	New_Ar v	Arv_Diff erence	Property Tax(10%)	Wat er_T ax	Sew erag e_T ax	Old_T ax	New_T ax
2349	Cross ing Republic	E-3(TO WER 1) 14,15,16,17	Pras hant Ag arwal		Panc hsh el Crossing Vijay Nagar Ghaz iaba		Rent ed	1300	1300	1300	0	Pak ka	Twel veT o24	2005	7015	Resi dent ial		Con stru cted	202 1-11-22	VN3 314 6	1300	2893A2 3	07-002	16802	19305	15%	1930.5	0	0	1680	1930.5
2350	Cross ing Republic	E-3(TO WER 1) 14,15,16,17	Car nex Sales Age ncie s	late kulv inde r sing h	Panc hsh el Crossing Vijay Nagar Ghaz iaba	9899883434	Self Occu pie d	1300	1300	0	1300	Pak ka	Twel veT o24	2005	7016	Resi dent ial		Con stru cted	202 1-11-22	VN3 314 8	1300	2893A2 3	07-003	16802	17160	2%	1716	0	0	1680	1716
2351	Cross ing Republic	E-3(TO WER 1) 14,15,16,17	Vina y Tripathi		Panc hsh el Crossing Vijay Nagar Ghaz iaba		Self Occu pie d	1300	1300	0	1300	Pak ka	Twel veT o24	2005	7017	Resi dent ial		Con stru cted	202 1-11-22	VN3 315 0	1300	2893A2 3	07-004	16802	17160	2%	1716	0	0	1680	1716





ZONE-3, WARD-Dundaheada(27)

Sr. No	Mohalla_Nam e	Govt_Plot Id	Owner_Nam e	Father_Nam e & Husb and_Nam e	Road Nam e	Mobile_Nu mber	Occu pancy _Statu s	Plot_Are a	Total_Are a_On_G round_Floor	Total_Rented_Resid ential_Builtup_Are a	Total_Self_Resid ential_Built up_Are a	Hou se_Typ e	Roa d_Wid th	Constru ction_Y ear	House _Numb er	Hou se_Cat egor y	Rat e_Mul tiplie r	Con stru ction_St atus	Surv ey_St ar t_D ate	Old _Pr ope rty_T ax _Id	Total_Built_ Up_Are a	Gis_Ma p_Par cel_Id	Prop erty _Lab el	Old_Ar v	New_Arv	Arv_Diff erence	Property Tax(10%)	Wat er_T ax	Sew erag e_T ax	Old_T ax	New_T ax
2352	Cross ing Repu blic	E-3(T OWE R 1) 14,15,16,17	Ashi sh Vijay Jain	AC BHA RTI	Panc hshe el Cross ing Vijay Nagar Ghaz iaba		Self Occu pie d	1300	1300	0	1300	Pak ka	Twe lveT o24	2005	8014	Resi den tial		Con stru cted	2021-11-22	VN33701	1300	2893A23	08-001	16802	17160	2%	1716	0	0	1680	1716
2353	Cross ing Repu blic	E-3(T OWE R 1) 14,15,16,17	Alka Sing hal	dr. L.N AGR AW AL	Panc hshe el Cross ing Vijay Nagar Ghaz iaba	9873368850	Self Occu pie d	1300	1300	0	1300	Pak ka	Twe lveT o24	2005	8015	Resi den tial		Con stru cted	2021-11-22	VN33703	1300	2893A23	08-002	16802	17160	2%	1716	0	0	1680	1716
2354	Cross ing Repu blic	E-3(T OWE R 1) 14,15,16,17	Pan kaj Tan don		Panc hshe el Cross ing Vijay Nagar Ghaz iaba		Self Occu pie d	1300	1300	0	1300	Pak ka	Twe lveT o24	2005	8016	Resi den tial		Con stru cted	2021-11-22	VN33705	1300	2893A23	08-003	16802	17160	2%	1716	0	0	1680	1716





ZONE-3, WARD-Dundaheada(27)

Sr. No	Mohalla_Nam e	Govt_Plot Id	Owner_Nam e	Fath er_Nam e & Hus band_Nam e	Road Nam e	Mobile_Nu mber	Occ upancy _Statu s	Plot_Are a	Total_Are a_On_G round_Floor	Total_Rented_Resid ential_Builtup_Are a	Total_Self_Resid ential_Built up_Are a	Hou se_Typ e	Roa d_Wid th	Constru ction_Y ear	House _Num ber	Hou se_Cat egor y	Rat e_Mul tiplie r	Con stru ction_St atus	Surv ey_St ar t_D ate	Old _Pr ope rty_T ax _Id	Total_Built_ Up_Are a	Gis_Ma p_Par cel_Id	Prop erty _Lab el	Old_Ar v	New_Arv	Arv_Diff erence	Property Tax(10%)	Wat er_T ax	Sew erag e_T ax	Old_T ax	New_T ax
2355	Cross ing Repu blic	E-3(T OWE R 1) 14,15,16,17	Ashi sh Ag arwal		Panc hshe el Cros sing Vijay Naga r Ghaz iaba		Self Occ upie d	1300	1300	0	1300	Pak ka	Twe lveT o24	2005	8017	Resi den tial		Con stru cted	2021-11-22	VN33707	1300	2893A23	08-004	16802	17160	2%	1716	0	0	1680	1716
2356	Cross ing Repu blic	E-3(T OWE R 1) 14,15,16,17	N/A		Panc hshe el Cros sing Vijay Naga r Ghaz iaba		Self Occ upie d	1300	1300	0	1300	Pak ka	Twe lveT o24	2005	9014	Resi den tial		Con stru cted	2021-11-22	N/A	1300	2893A23	09-001	-	17160	0%	1716	0	0	-	1716
2357	Cross ing Repu blic	E-3(T OWE R 1) 14,15,16,17	Dee pak Ban sal		Panc hshe el Cros sing Vijay Naga r Ghaz iaba		Self Occ upie d	1300	1300	0	1300	Pak ka	Twe lveT o24	2005	9015	Resi den tial		Con stru cted	2021-11-22	VN33909	1300	2893A23	09-002	16802	17160	2%	1716	0	0	1680	1716





ZONE-3, WARD-Dundaheada(27)

Sr. No	Mohalla_Nam e	Govt_Plot Id	Owner_Nam e	Father_Nam e & Hus band_Nam e	Road Nam e	Mobile_Nu mber	Occu pancy_Statu s	Plot_Are a	Total_Are a_On_Gr ound_Flo or	Total_ Rented_ Resid ential_ Builtup_Are a	Total_Self_ Resid ential_ Built up_Are a	Hou se_Typ e	Roa d_Wid th	Constru ction_Y ear	House _Numb er	Hou se_Cat egor y	Rat e_Mul tiplie r	Con stru ction_Statu s	Surv ey_Star t_D ate	Old_Pr ope rty_Tax _Id	Total_ Built_ Up_Are a	Gis_Ma p_Parc el_Id	Prop erty_Lab el	Old_Ar v	New_Ar v	Arv_Diff erence	Property Tax(10%)	Wat er_T ax	Sew erag e_T ax	Old_T ax	New_T ax
2358	Cross ing Repu blic	E-3(T OWE R 1) 14,15,16,17	Ami t Kot hari	Ami t Sidd hi	Panc hshe el Cros sing Vijay Naga r Ghaz iaba	9654539318	Self Occu pie d	1300	1300	0	1300	Pak ka	Twel veT o24	2005	9016	Resi den tial		Con stru cted	2021-11-22	VN33912	1300	2893A23	09-003	16802	17160	2%	1716	0	0	1680	1716
2359	Cross ing Repu blic	E-3(T OWE R 1) 14,15,16,17	Mad hu Che tal		Panc hshe el Cros sing Vijay Naga r Ghaz iaba	7428269244	Self Occu pie d	1300	1300	0	1300	Pak ka	Twel veT o24	2005	9017	Resi den tial		Con stru cted	2021-11-22	VN33914	1300	2893A23	09-004	16802	17160	2%	1716	0	0	1680	1716
2360	Cross ing Repu blic	E-3(T OWE R 1) 14,15,16,17	Jalil Kha n		Panc hshe el Cros sing Vijay Naga r Ghaz iaba		Ren ted	1300	1300	1300	0	Pak ka	Twel veT o24	2005	10014	Resi den tial		Con stru cted	2021-11-22	VN34054	1300	2893A23	10-001	16802	19305	15%	1930.5	0	0	1680	1930.5





ZONE-3, WARD-Dundaheada(27)

Sr. No	Mohalla_Nam e	Govt_Plot Id	Owner_Nam e	Fath er_Nam e & Hus band_Nam e	Road Nam e	Mobile_Nu mber	Occ upancy _Statu s	Plot_Are a	Total_Are a_On_G round_Floor	Total_Rented_Resid ential_Builtup_Are a	Total_Self_Resid ential_Built up_Are a	Hou se_Typ e	Roa d_Wid th	Constru ction_Y ear	House _Numb er	Hou se_Cat egor y	Rat e_Mul tiplie r	Con stru ction_St atus	Surv ey_St ar t_D ate	Old _Pr ope rty_T ax_I d	Total_Built_ Up_Are a	Gis_Ma p_Par cel_Id	Prop erty _Lab el	Old_Ar v	New_Arv	Arv_Diff erence	Property Tax(10%)	Wat er_T ax	Sew erag e_T ax	Old_T ax	New_T ax
2361	Cross ing Republic	E-3(TOWER 1) 14,15,16,17	Kapil Dev Verma		Panchsheel Crossing Vijay Nagar Ghaziaba		Self Occupied	1300	1300	0	1300	Pakka	TwelveT o24	2005	10015	Residential		Constructed	2021-11-22	VN34055	1300	2893A23	10-002	16802	17160	2%	1716	0	0	1680	1716
2362	Cross ing Republic	E-3(TOWER 1) 14,15,16,17	Amardesh Singh		Panchsheel Crossing Vijay Nagar Ghaziaba		Self Occupied	1300	1300	0	1300	Pakka	TwelveT o24	2005	10016	Residential		Constructed	2021-11-22	VN34056	1300	2893A23	10-003	16802	17160	2%	1716	0	0	1680	1716
2363	Cross ing Republic	E-3(TOWER 1) 14,15,16,17	Kumar Saurabh		Panchsheel Crossing Vijay Nagar Ghaziaba		Rented	1300	1300	1300	0	Pakka	TwelveT o24	2005	10017	Residential		Constructed	2021-11-22	VN34057	1300	2893A23	10-004	16802	19305	15%	1930.5	0	0	1680	1930.5





ZONE-3, WARD-Dundaheada(27)

Sr. No	Mohalla_Nam e	Govt_Plot Id	Owner_Nam e	Fath er_Nam e & Hus band_Nam e	Road Nam e	Mobile_Nu mber	Occ upancy _Statu s	Plot_Are a	Total_Are a_On_G round_Floor	Total_Rented_Resid ential_Builtup_Are a	Total_Self_Resid ential_Built up_Are a	Hou se_Typ e	Roa d_Wid th	Constru ction_Y ear	House _Numb er	Hou se_Cat egor y	Rat e_Mul tiplie r	Con stru ction_St atus	Surv ey_St ar t_D ate	Old _Pr ope rty_T ax_I d	Total_Built_ Up_Are a	Gis_Ma p_Par cel_Id	Prop erty _Lab el	Old_Ar v	New_Ar v	Arv_Diff erence	Property Tax(10%)	Wat er_T ax	Sew erag e_T ax	Old_T ax	New_T ax
2364	Cross ing Repu blic	E-3(T OWE R 1) 14,15,16,17	Kart ik Kohli		Panc hshe el Cros sing Vijay Naga r Ghaz iaba		Self Occ upie d	1300	1300	0	1300	Pak ka	Twel veT o24	2005	11014	Resi den tial		Con stru cted	2021-11-22	VN34162	1300	2893A23	11-001	16802	17160	2%	1716	0	0	1680	1716
2365	Cross ing Repu blic	E-3(T OWE R 1) 14,15,16,17	N/A		Panc hshe el Cros sing Vijay Naga r Ghaz iaba		Self Occ upie d	1300	1300	0	1300	Pak ka	Twel veT o24	2005	11015	Resi den tial		Con stru cted	2021-11-22	N/A	1300	2893A23	11-002	-	17160	0%	1716	0	0	-	1716
2366	Cross ing Repu blic	E-3(T OWE R 1) 14,15,16,17	Dhr uba Muk herjee		Panc hshe el Cros sing Vijay Naga r Ghaz iaba		Self Occ upie d	1300	1300	0	1300	Pak ka	Twel veT o24	2005	11016	Resi den tial		Con stru cted	2021-11-22	VN34163	1300	2893A23	11-003	16802	17160	2%	1716	0	0	1680	1716

ZONE-3, WARD-Dundaheada(27)

Sr. No	Mohalla_Nam e	Govt_Plot Id	Owner_Nam e	Fath er_Nam e & Hus band_Nam e	Road Nam e	Mobile_Nu mber	Occ upancy _Statu s	Plot_Are a	Total_Are a_On_G round_Floor	Total_Rented_Resid ential_Builtup_Are a	Total_Self_Resid ential_Built up_Are a	Hou se_Typ e	Roa d_Wid th	Constru ction_Y ear	House _Numb er	Hou se_Cat egor y	Rat e_Mul tiplie r	Con stru ction_St atus	Surv ey_St ar t_D ate	Old _Pr ope rty_T ax _Id	Total_Built_ Up_Are a	Gis_Ma p_Par cel_Id	Prop erty _Lab el	Old_Ar v	New_Arv	Arv_Diff erence	Property Tax(10%)	Wat er_T ax	Sew erag e_T ax	Old_T ax	New_T ax
2367	Cross ing Repu blic	E-3(T OWE R 1) 14,15,16,17	Kavi ta Sing h		Panc hshe el Cros sing Vijay Naga r Ghaz iaba		Self Occ upie d	1300	1300	0	1300	Pak ka	Twel veT o24	2005	11017	Resi den tial		Con stru cted	2021-11-22	VN34164	1300	2893A23	11-004	16802	17160	2%	1716	0	0	1680	1716
2368	Cross ing Repu blic	E-3(T OWE R 1) 14,15,16,17	N/A		Panc hshe el Cros sing Vijay Naga r Ghaz iaba		Self Occ upie d	1300	1300	0	1300	Pak ka	Twel veT o24	2005	12014	Resi den tial		Con stru cted	2021-11-22	N/A	1300	2893A23	12-001	-	17160	0%	1716	0	0	-	1716
2369	Cross ing Repu blic	E-3(T OWE R 1) 14,15,16,17	Anil Kumar Agarwal		Panc hshe el Cros sing Vijay Naga r Ghaz iaba		Self Occ upie d	1300	1300	0	1300	Pak ka	Twel veT o24	2005	12015	Resi den tial		Con stru cted	2021-11-22	VN34267	1300	2893A23	12-002	16802	17160	2%	1716	0	0	1680	1716





ZONE-3, WARD-Dundaheada(27)

Sr. No	Mohalla_Nam e	Govt_Plot Id	Owner_Nam e	Fath er_Nam e & Hus band_Nam e	Road Nam e	Mobile_Nu mber	Occ upancy _Statu s	Plot_Are a	Total_Are a_On_G round_Floor	Total_Rented_Resid ential_Builtup_Are a	Total_Self_Resid ential_Built up_Are a	Hou se_Typ e	Roa d_Wid th	Constru ction_Y ear	House _Numb er	Hou se_Cat egor y	Rat e_Mul tiplie r	Con stru ction_St atus	Surv ey_St ar t_D ate	Old _Pr ope rty_T ax _Id	Total_Built_ Up_Are a	Gis_Ma p_Par cel_Id	Prop erty _Lab el	Old_Ar v	New_Ar v	Arv_Diff erence	Property Tax(10%)	Wat er_T ax	Sew erag e_T ax	Old_T ax	New_T ax
2370	Cross ing Republic	E-3(T OWE R 1) 14,15,16,17	Kamal Kant	Kamal	Panchsh el Crossing Vijay Nagar Ghaziaba		Self Occupie d	1300	1300	0	1300	Pak ka	TwelveT o24	2005	12016	Resid ential		Con stru cted	2021-11-22	VN34268	1300	2893A23	12-003	16802	17160	2%	1716	0	0	1680	1716
2371	Cross ing Republic	E-3(T OWE R 1) 14,15,16,17	N/A		Panchsh el Crossing Vijay Nagar Ghaziaba		Self Occupie d	1300	1300	0	1300	Pak ka	TwelveT o24	2005	12017	Resid ential		Con stru cted	2021-11-22	N/A	1300	2893A23	12-004	-	17160	0%	1716	0	0	-	1716
2372	Cross ing Republic	E-3(T OWE R 1) 14,15,16,17	Mahave r Prasad		Panchsh el Crossing Vijay Nagar Ghaziaba		Rented	1300	1300	1300	0	Pak ka	TwelveT o24	2005	13014	Resid ential		Con stru cted	2021-11-22	VN34376	1300	2893A23	13-001	16802	19305	15%	1930.5	0	0	1680	1930.5





ZONE-3, WARD-Dundaheada(27)

Sr. No	Mohalla_Nam e	Govt_Plot Id	Owner_Nam e	Father_Nam e & Hus band_Nam e	Road Nam e	Mobile_Nu mber	Occu pancy_Statu s	Plot_Area	Total_Area_On_G round_Floor	Total_Rented_Resid ential_Builtup_Area	Total_Self_Resid ential_Built up_Area	Hou se_Typ e	Roa d_Wid th	Constru ction_Y ear	House _Numb er	Hou se_Cat egor y	Rat e_Mul tiplie r	Con stru ction_Statu s	Surv ey_Star t_D ate	Old_Pr ope rty_Tax _Id	Total_Built_ Up_Area	Gis_Ma p_Parcel_Id	Prop erty_La bel	Old_Arv	New_Arv	Arv_Diff erence	Property Tax(10%)	Water_T ax	Sew erag e_T ax	Old_T ax	New_T ax
2373	Cross ing Republic	E-3(TOWER 1) 14,15,16,17	N/A		Panchsheel Crossing Vijay Nagar Ghaziaba		Self Occupied	1300	1300	0	1300	Pakka	TwelveT o24	2005	13015	Residential		Constructed	2021-11-22	N/A	1300	2893A23	13-002	-	17160	0%	1716	0	0	-	1716
2374	Cross ing Republic	E-3(TOWER 1) 14,15,16,17	Yasir Rizvi		Panchsheel Crossing Vijay Nagar Ghaziaba		Self Occupied	1300	1300	0	1300	Pakka	TwelveT o24	2005	13016	Residential		Constructed	2021-11-22	VN34377	1300	2893A23	13-003	16802	17160	2%	1716	0	0	1680	1716
2375	Cross ing Republic	E-3(TOWER 1) 14,15,16,17	Pink i Chaurahiya	Ajay Chaurahiya	Panchsheel Crossing Vijay Nagar Ghaziaba		Self Occupied	1300	1300	0	1300	Pakka	TwelveT o24	2005	13017	Residential		Constructed	2021-11-22	N/A	1300	2893A23	13-004	-	17160	0%	1716	0	0	-	1716





ZONE-3, WARD-Dundaheada(27)

Sr. No	Mohalla_Nam e	Govt_Plot Id	Owner_Nam e	Father_Nam e & Hus band_Nam e	Road Nam e	Mobile_Nu mber	Occ upancy _Stat us	Plot_Are a	Total_Are a_On_G round_Floor	Total_Rented_Resid ential_Built up_Are a	Total_Self_Resid ential_Built up_Are a	Hou se_Typ e	Roa d_Wid th	Constru ction_Y ear	House _Numb er	Hou se_Cat egor y	Rat e_Mul tipl er	Con stru ction_St atus	Surv ey_St ar t_D ate	Old _Pr ope rty_T ax _Id	Total_Built _Up_Are a	Gis_Ma p_Par cel_Id	Prop erty _Lab el	Old_Ar v	New_Arv	Arv_Diff erence	Property Tax(10%)	Wat er_T ax	Sew erag e_T ax	Old_T ax	New_T ax
2376	Cross ing Republic	E-3(TOWER 1) 14,15,16,17	Pooja Thapliyal		Panchsheel Crossing Vijay Nagar Ghaziaba		Self Occupied	1300	1300	0	1300	Pakka	TwelveT o24	2005	14014	Residential		Constructed	2021-11-22	VN34489	1300	2893A23	14-001	16802	17160	2%	1716	0	0	1680	1716
2377	Cross ing Republic	E-3(TOWER 1) 14,15,16,17	Ravindra Jamura		Panchsheel Crossing Vijay Nagar Ghaziaba		Self Occupied	1300	1300	0	1300	Pakka	TwelveT o24	2005	14015	Residential		Constructed	2021-11-22	VN34490	1300	2893A23	14-002	16802	17160	2%	1716	0	0	1680	1716
2378	Cross ing Republic	E-3(TOWER 1) 14,15,16,17	Jyotsna Pandey	kedarnath pandey	Panchsheel Crossing Vijay Nagar Ghaziaba	9350955438	Self Occupied	1300	1300	0	1300	Pakka	TwelveT o24	2005	14016	Residential		Constructed	2021-11-22	VN34491	1300	2893A23	14-003	16802	17160	2%	1716	0	0	1680	1716





ZONE-3, WARD-Dundaheada(27)

Sr. No	Mohalla_Nam e	Gov t_Pl ot Id	Owner _Name	Fath er_ Name & Hus band_ Name	Road Name	Mobile_ Nu mber	Occ upancy _Stat us	Plot_ Area	Total_ Area_ On_ G round_ Floor	Total_ Rented_ Resid ential_ Builtup_ Area	Total_ Self_ Resid ential_ Built up_ Area	Hou se_ Typ e	Roa d_ Wid th	Constru ction_ Year	House _Numb er	Hou se_ Cat egor y	Rat e_ Multipl ier	Con stru ctio n_ Stat us	Surv ey_ Start_ Date	Old _Pr ope rty_ Tax_ Id	Total_ Built_ Up_ Area	Gis_ Ma p_ Parc el_ Id	Prop erty _Lab el	Old_ Ar v	New_ Arv	Arv_ Diff erence	Property Tax(10%)	Wat er_ Tax	Sew erag e_ Tax	Old_ Tax	New_ Tax
2379	Cross ing Republic	E-3(T OWE R 1)14,15,16,17	Sanjeev Singh		Panchsheel Crossing Vijay Nagar Ghaziaba		Self Occupied	1300	1300	0	1300	Pak ka	TwelveT o24	2005	14017	Residential		Constructed	2021-11-22	VN34492	1300	2893A23	14-004	16802	17160	2%	1716	0	0	1680	1716
2380	Cross ing Republic	D-2(to wer 1)18,19,20,21	Dr. Pratibha Gogia		Panchsheel Crossing Vijay Nagar Ghaziaba		Rented	1300	1300	1300	0	Pak ka	TwelveT o24	2005	18	Residential		Constructed	2021-11-22	VN31277	1300	2893A24	00-001	16802	19305	15%	1930.5	0	0	1680	1930.5
2381	Cross ing Republic	D-2(to wer 1)18,19,20,21	Manish Sinha	AK Singh	Panchsheel Crossing Vijay Nagar Ghaziaba	9971490791	Self Occupied	1300	1300	0	1300	Pak ka	TwelveT o24	2005	19	Residential		Constructed	2021-11-22	N/A	1300	2893A24	00-002	-	17160	0%	1716	0	0	-	1716





ZONE-3, WARD-Dundaheada(27)

Sr. No	Mohalla_Name	Govt_Plot Id	Owner_Name	Father_Name & Husband_Name	Road Name	Mobile Number	Occupancy Status	Plot Area	Total Area On Ground Floor	Total Rented Residential Builtup Area	Total Self Residential Builtup Area	House Type	Road Width	Construction Year	House Number	House Category	Rate Multiplier	Construction Status	Survey Start Date	Old Property Tax Id	Total Builtup Area	Gis_Map_Parcels_Id	Property Label	Old Arv	New Arv	Arv_Difference	Property Tax(10%)	Water Tax	Sewerage Tax	Old Tax	New Tax
2382	Crossing Republic	D-2(to wer-1)18,19,20,21	Dharmender Singh Pokhara	pus hkar sing h pok hariyal	Panchsheel Crossing Vijay Nagar Ghaziaba	9899144789	Self Occupied	1300	1300	0	1300	Pakka	TwelveT o24	2005	1018	Residential		Constructed	2021-11-22	VN31543	1300	2893A24	01-001	16802	17160	2%	1716	0	0	1680	1716
2383	Crossing Republic	D-2(to wer-1)18,19,20,21	Narayan Dutt		Panchsheel Crossing Vijay Nagar Ghaziaba	9412566130	Self Occupied	1300	1300	0	1300	Pakka	TwelveT o24	2005	1019	Residential		Constructed	2021-11-22	VN31546	1300	2893A24	01-002	16802	17160	2%	1716	0	0	1680	1716
2384	Crossing Republic	D-2(to wer-1)18,19,20,21	Abhishek Malik	santosh kumar gupta	Panchsheel Crossing Vijay Nagar Ghaziaba	9313471199	Self Occupied	1300	1300	0	1300	Pakka	TwelveT o24	2005	2018	Residential		Constructed	2021-11-22	VN31955	1300	2893A24	02-001	16802	17160	2%	1716	0	0	1680	1716

ZONE-3, WARD-Dundaheada(27)

Sr. No	Mohalla_Nam e	Govt_Plot Id	Owner_Nam e	Fath er_Nam e & Hus band_Nam e	Road Nam e	Mobile_Nu mber	Occ upancy_Stat us	Plot_Are a	Total_Are a_On_G round_Floor	Total_Rented_Resid ential_Builtup_Are a	Total_Self_Resid ential_Built up_Are a	Hou se_Typ e	Roa d_Wid th	Constru ction_Y ear	House _Numb er	Hou se_Cat egor y	Rat e_Mul tipli er	Con stru ctio n_Stat us	Surv ey_Star t_D ate	Old _Pr ope rty_Tax _Id	Total_Built_ Up_Are a	Gis_Ma p_Parc el_Id	Prop erty _Lab el	Old_Ar v	New_Arv	Arv_Diff erence	Property Tax(10%)	Wat er_T ax	Sew erag e_T ax	Old_T ax	New_T ax
2385	Cross ing Repu blic	D-2(to wer-1)18 ,19, 20,2 1	M.P . Sriv asta va		Panc hshe el Cros sing Vijay Naga r Ghaz		Self Occ upie d	1300	1300	0	1300	Pak ka	Twel veT o24	2005	2019	Resi den tial		Con stru cted	202 1-11- 22	VN3 195 9	1300	2893A2 4	02- 002	16802	17160	2%	1716	0	0	1680	1716
2386	Cross ing Repu blic	D-2(to wer-1)18 ,19, 20,2 1	N/A		Panc hshe el Cros sing Vijay Naga r Ghaz		Self Occ upie d	1300	1300	0	1300	Pak ka	Twel veT o24	2005	2021	Resi den tial		Con stru cted	202 1-11- 22	N/A	1300	2893A2 4	02- 004	-	17160	0%	1716	0	0	-	1716
2387	Cross ing Repu blic	D-2(to wer-1)18 ,19, 20,2 1	Rak esh Kum ar Gup ta		Panc hshe el Cros sing Vijay Naga r Ghaz		Self Occ upie d	1300	1300	0	1300	Pak ka	Twel veT o24	2005	3018	Resi den tial		Con stru cted	202 1-11- 22	VN3 235 9	1300	2893A2 4	03- 001	16802	17160	2%	1716	0	0	1680	1716





ZONE-3, WARD-Dundaheada(27)

Sr. No	Mohalla_Nam e	Gov t_Pl ot Id	Own er_Na me	Fath er_Na me & Hus band_Na me	Road Nam e	Mobile_Nu mber	Occ upa ncy_Stat us	Plot_Are a	Total_Are a_On_G round_Floor	Total_Rent ed_Resid ential_Built up_Are a	Total_Self_Resid ential_Built up_Are a	Hou se_Typ e	Roa d_Wid th	Constru ction_Y ear	House _Numb er	Hou se_Cat egor y	Rat e_Mul tipli er	Con stru ctio n_Stat us	Surv ey_Star t_D ate	Old _Pr ope rty_Tax _Id	Total_Built _Up_Are a	Gis_Ma p_Parc el_Id	Prop erty _Lab el	Old_Ar v	New_Ar v	Arv_Diff erence	Property Tax(10%)	Wat er_T ax	Sew erag e_T ax	Old_T ax	New_T ax
2388	Cross ing Repu blic	D-2(to wer-1)18 ,19, 20,2 1	Mss Roa		Panc hsh el Cros sing Vijay Naga r Ghaz		Self Occ upie d	1300	1300	0	1300	Pak ka	Twel veT o24	2005	3019	Resi den tial		Con stru cted	202 1-11- 22	VN3 236 1	1300	2893A2 4	03- 002	16802	17160	2%	1716	0	0	1680	1716
2389	Cross ing Repu blic	D-2(to wer-1)18 ,19, 20,2 1	Vika sh Bat ham	Vika sh	Panc hsh el Cros sing Vijay Naga r Ghaz		Self Occ upie d	1300	1300	0	1300	Pak ka	Twel veT o24	2005	4018	Resi den tial		Con stru cted	202 1-11- 22	VN3 258 9	1300	2893A2 4	04- 001	16802	17160	2%	1716	0	0	1680	1716
2390	Cross ing Repu blic	D-2(to wer-1)18 ,19, 20,2 1	Pree ti Shar ma	B. bhat tach arya	Panc hsh el Cros sing Vijay Naga r Ghaz	9811770329	Self Occ upie d	1300	1300	0	1300	Pak ka	Twel veT o24	2005	4019	Resi den tial		Con stru cted	202 1-11- 22	VN3 259 1	1300	2893A2 4	04- 002	16802	17160	2%	1716	0	0	1680	1716





ZONE-3, WARD-Dundaheada(27)

Sr. No	Mohalla_Nam e	Gov t_Pl ot Id	Own er_Na me	Fath er_Na me & Hus ban d_Na me	Road Nam e	Mobile_Nu mber	Occ upa ncy_Stat us	Plot_Are a	Total_Are a_On_G round_Floor	Total_Rent ed_Resid ential_Built up_Are a	Total_Self_Resid ential_Built up_Are a	Hou se_Typ e	Roa d_Wid th	Constru ction_Y ear	House _Numb er	Hou se_Cat egor y	Rat e_Mul tipli er	Con stru ctio n_Stat us	Surv ey_Star t_D ate	Old _Pr ope rty_Tax _Id	Total_Built _Up_Are a	Gis_Ma p_Parc el_Id	Prop erty _Lab el	Old_Ar v	New_Ar v	Arv_Diff erence	Property Tax(10%)	Wat er_T ax	Sew erag e_T ax	Old_T ax	New_T ax
2391	Cross ing Repu blic	D-2(to wer-1)18 ,19, 20,2 1	Paw an Kum ar Shar ma		Panc hsh el Cros sing Vijay Naga r Ghaz		Self Occ upie d	1300	1300	0	1300	Pak ka	Twel veT o24	2005	5018	Resi den tial		Con stru cted	202 1-11- 22	VN3 280 8	1300	2893A2 4	05- 001	16802	17160	2%	1716	0	0	1680	1716
2392	Cross ing Repu blic	D-2(to wer-1)18 ,19, 20,2 1	Sayt a Prakesh		Panc hsh el Cros sing Vijay Naga r Ghaz	9810128901	Self Occ upie d	1300	1300	0	1300	Pak ka	Twel veT o24	2005	5019	Resi den tial		Con stru cted	202 1-11- 22	VN3 280 9	1300	2893A2 4	05- 002	16802	17160	2%	1716	0	0	1680	1716
2393	Cross ing Repu blic	D-2(to wer-1)18 ,19, 20,2 1	Lokesh Ban sal		Panc hsh el Cros sing Vijay Naga r Ghaz		Self Occ upie d	1300	1300	0	1300	Pak ka	Twel veT o24	2005	6018	Resi den tial		Con stru cted	202 1-11- 22	VN3 297 7	1300	2893A2 4	06- 001	16802	17160	2%	1716	0	0	1680	1716





ZONE-3, WARD-Dundaheada(27)

Sr. No	Mohalla_Name	Govt_Plot Id	Owner_Name	Father_Name & Husband_Name	Road Name	Mobile_Number	Occupancy_Status	Plot_Area	Total_Area_On_Ground_Floor	Total_Rented_Residential_Builtup_Area	Total_Self_Residential_Builtup_Area	House_Type	Road_Width	Construction_Year	House_Number	House_Category	Rate_Multiplier	Construction_Status	Survey_Start_Date	Old_Property_Tax_Id	Total_Builtup_Area	Gis_Map_Parcel_Id	Property_Label	Old_Arv	New_Arv	Arv_Difference	Property_Tax(10%)	Water_Tax	Sewerage_Tax	Old_Tax	New_Tax
2394	Crossing Republic	D-2(to wer-1)18,19,20,21	Santosh Kumari	Narendra Kumar Bhati	Panchsheel Crossing Vijay Nagar Ghaz	9911169993	Self Occupied	1300	1300	0	1300	Pakka	TwelveT o24	2005	6019	Residential		Constructed	2021-11-22	N/A	1300	2893A24	06-002	-	17160	0%	1716	0	0	-	1716
2395	Crossing Republic	D-2(to wer-1)18,19,20,21	Mansingh		Panchsheel Crossing Vijay Nagar Ghaz		Self Occupied	1300	1300	0	1300	Pakka	TwelveT o24	2005	6021	Residential		Constructed	2021-11-22	N/A	1300	2893A24	06-004	-	17160	0%	1716	0	0	-	1716
2396	Crossing Republic	D-2(to wer-1)18,19,20,21	Yogendra Deo Sharma	dhanendra nath sharma	Panchsheel Crossing Vijay Nagar Ghaz iaba	9650310144	Self Occupied	1300	1300	0	1300	Pakka	TwelveT o24	2005	7018	Residential		Constructed	2021-11-22	VN33153	1300	2893A24	07-001	16802	17160	2%	1716	0	0	1680	1716





ZONE-3, WARD-Dundaheada(27)

Sr. No	Mohalla_Nam e	Gov t_Pl ot Id	Owner _Name	Fath er_ Name & Hus band_ Name	Road Name	Mobile_ Nu mber	Occ upancy_ Sta tus	Plot_ Area	Total_ Area_ On_ G round_ Floor	Total_ Rented_ Resid ential_ Builtup_ Area	Total_ Self_ Resid ential_ Built up_ Area	Hou se_ Typ e	Roa d_ Wid th	Constru ction_ Year	House _Numb er	Hou se_ Cat egor y	Rat e_ Multipl ier	Con stru ction_ Stat us	Surv ey_ Start_ Date	Old _Pr ope rty_ Tax_ Id	Total_ Built_ Up_ Area	Gis_ Ma p_ Parc el_ Id	Prop erty _Lab el	Old_ Ar v	New_ Arv	Arv_ Diff erence	Property Tax(10%)	Wat er_ Tax	Sew erag e_ Tax	Old_ Tax	New_ Tax
2397	Cross ing Republic	D-2(to wer-1)18,19,20,21	Rajesh Kumari		Panchsh el Crossing Vijay Nagar Ghaz		Self Occupied	1300	1300	0	1300	Pak ka	TwelveT o24	2005	7019	Residential		Constructed	2021-11-22	VN33155	1300	2893A24	07-002	16802	17160	2%	1716	0	0	1680	1716
2398	Cross ing Republic	D-2(to wer-1)18,19,20,21	Vishal Kumar		Panchsh el Crossing Vijay Nagar Ghaz		Rented	1300	1300	1300	0	Pak ka	TwelveT o24	2005	8018	Residential		Constructed	2021-11-22	VN33709	1300	2893A24	08-001	16802	19305	15%	1930.5	0	0	1680	1930.5
2399	Cross ing Republic	D-2(to wer-1)18,19,20,21	Sarla Jain		Panchsh el Crossing Vijay Nagar Ghaz		Self Occupied	1300	1300	0	1300	Pak ka	TwelveT o24	2005	8019	Residential		Constructed	2021-11-22	VN33710	1300	2893A24	08-002	16802	17160	2%	1716	0	0	1680	1716

ZONE-3, WARD-Dundaheada(27)

Sr. No	Mohalla_Nam e	Gov t_Plot Id	Owner_Nam e	Fath er_Nam e & Hus band_Nam e	Road Nam e	Mobile_Nu mber	Occ upancy_Stat us	Plot_Are a	Total_Are a_On_G round_Floor	Total_Rented_Resid ential_Builtup_Are a	Total_Self_Resid ential_Built up_Are a	Hou se_Typ e	Roa d_Wid th	Constru ction_Y ear	House _Numb er	Hou se_Cat egor y	Rat e_Mul tipli er	Con stru ctio n_Stat us	Surv ey_Star t_D ate	Old _Pr ope rty_Tax _Id	Total_Built_ Up_Are a	Gis_Ma p_Parc el_Id	Prop erty _Lab el	Old_Ar v	New_Arv	Arv_Diff erence	Property Tax(10%)	Wat er_T ax	Sew erag e_T ax	Old_T ax	New_T ax
2400	Cross ing Repu blic	D-2(to wer-1)18 ,19, 20,2 1	N/A		Panc hshe el Cross ing Vijay Naga r Ghaz		Self Occ upie d	1300	1300	0	1300	Pak ka	Twel veT o24	2005	9018	Resi den tial		Con stru cted	202 1-11- 22	N/A	1300	2893A2 4	09- 001	-	17160	0%	1716	0	0	-	1716
2401	Cross ing Repu blic	D-2(to wer-1)18 ,19, 20,2 1	Arc han a Jain		Panc hshe el Cross ing Vijay Naga r Ghaz		Self Occ upie d	1300	1300	0	1300	Pak ka	Twel veT o24	2005	9019	Resi den tial		Con stru cted	202 1-11- 22	VN3 391 5	1300	2893A2 4	09- 002	16802	17160	2%	1716	0	0	1680	1716
2402	Cross ing Repu blic	D-2(to wer-1)18 ,19, 20,2 1	Sanj ay Jain	ash ok gupt a	Panc hshe el Cross ing Vijay Naga r Ghaz		Self Occ upie d	1300	1300	0	1300	Pak ka	Twel veT o24	2005	9020	Resi den tial		Con stru cted	202 1-11- 22	VN3 391 7	1300	2893A2 4	09- 003	16802	17160	2%	1716	0	0	1680	1716

ZONE-3, WARD-Dundaheada(27)

Sr. No	Mohalla_Nam e	Gov t_Pl ot Id	Owner _Name	Fath er_ Name & Hus band_ Name	Road Name	Mobile_ Nu mber	Occ upancy_ Sta tus	Plot_ Area	Total_ Area_ On_ G round_ Floor	Total_ Rented_ Resid ential_ Builtup_ Area	Total_ Self_ Resid ential_ Built up_ Area	Hou se_ Typ e	Roa d_ Wid th	Constru ction_ Year	House _Numb er	Hou se_ Cat egor y	Rat e_ Multipl ier	Con stru ction_ St atus	Surv ey_ Star t_ D ate	Old _Pr ope rty_ Tax_ Id	Total_ Built_ Up_ Area	Gis_ Ma p_ Parc el_ Id	Prop erty_ Lab el	Old_ Ar v	New_ Arv	Arv_ Diff erence	Property Tax(10%)	Wat er_ Tax	Sew erag e_ Tax	Old_ Tax	New_ Tax
2403	Cross ing Republic	D-2(to wer-1)18,19,20,21	Sanj ay Kumar		Panc hshe el Cross ing Vijay Nagar Ghaz		Self Occ upied	1300	1300	0	1300	Pak ka	TwelveT o24	2005	9021	Resi den tial		Con stru cted	2021-11-22	VN33919	1300	2893A24	09-004	16802	17160	2%	1716	0	0	1680	1716
2404	Cross ing Republic	D-2(to wer-1)18,19,20,21	Suni l Kumar Gupta		Panc hshe el Cross ing Vijay Nagar Ghaz		Ren ted	1300	1300	1300	0	Pak ka	TwelveT o24	2005	10018	Resi den tial		Con stru cted	2021-11-22	VN34058	1300	2893A24	10-001	16802	19305	15%	1930.5	0	0	1680	1930.5
2405	Cross ing Republic	D-2(to wer-1)18,19,20,21	Rae sh Sharma		Panc hshe el Cross ing Vijay Nagar Ghaz		Self Occ upied	1300	1300	0	1300	Pak ka	TwelveT o24	2005	10019	Resi den tial		Con stru cted	2021-11-22	VN34059	1300	2893A24	10-002	16802	17160	2%	1716	0	0	1680	1716





ZONE-3, WARD-Dundaheada(27)

Sr. No	Mohalla_Nam e	Gov t_Pl ot Id	Owner _Name	Fath er_ Name & Hus band_ Name	Road Name	Mobile_ Nu mber	Occ upancy_ Sta tus	Plot_ Area	Total_ Area_ On_ G round_ Floor	Total_ Rented_ Resid ential_ Builtup_ Area	Total_ Self_ Resid ential_ Built up_ Area	Hou se_ Typ e	Roa d_ Wid th	Constru ction_ Year	House _Numb er	Hou se_ Cat egor y	Rat e_ Multipl ier	Con stru ction_ St atus	Surv ey_ Star t_ D ate	Old _Pr ope rty_ Tax_ Id	Total_ Built_ Up_ Area	Gis_ Ma p_ Parc el_ Id	Prop erty_ Lab el	Old_ Ar v	New_ Arv	Arv_ Diff erence	Property Tax(10%)	Wat er_ Tax	Sew erag e_ Tax	Old_ Tax	New_ Tax
2406	Cross ing Republic	D-2(to wer-1),18,19,20,21	Zeehan Hia der Rizvi		Panc hshe el Cross ing Vijay Nagar Ghaz		Self Occ upie d	1300	1300	0	1300	Pak ka	TwelveT o24	2005	11018	Resi den tial		Con stru cted	2021-11-22	VN34165	1300	2893A24	11-001	16802	17160	2%	1716	0	0	1680	1716
2407	Cross ing Republic	D-2(to wer-1),18,19,20,21	Pat Chem ical s P Ltd		Panc hshe el Cross ing Vijay Nagar Ghaz		Self Occ upie d	1300	1300	0	1300	Pak ka	TwelveT o24	2005	11019	Resi den tial		Con stru cted	2021-11-22	VN34166	1300	2893A24	11-002	16802	17160	2%	1716	0	0	1680	1716
2408	Cross ing Republic	D-2(to wer-1),18,19,20,21	N/A		Panc hshe el Cross ing Vijay Nagar Ghaz		Self Occ upie d	1300	1300	0	1300	Pak ka	TwelveT o24	2005	11020	Resi den tial		Con stru cted	2021-11-22	N/A	1300	2893A24	11-003	-	17160	0%	1716	0	0	-	1716





ZONE-3, WARD-Dundaheada(27)

Sr. No	Mohalla_Nam e	Gov t_Plot Id	Owner_Nam e	Fath er_Nam e & Hus band_Nam e	Road Nam e	Mobile_Nu mber	Occ upancy_Stat us	Plot_Area	Total_Area_On_G round_Floor	Total_Rented_Resid ential_Builtup_Area	Total_Self_Resid ential_Built up_Area	Hou se_Typ e	Roa d_Wid th	Constru ction_Y ear	House _Numb er	Hou se_Cat egor y	Rat e_Multipl ier	Con stru ction_Stat us	Surv ey_Star t_D ate	Old _Pr ope rty_Tax _Id	Total_Built_ Up_Area	Gis_Ma p_Parc el_Id	Prop erty _Lab el	Old_Arv	New_Arv	Arv_Diff erence	Property Tax(10%)	Wat er_T ax	Sew erag e_T ax	Old_T ax	New_T ax
2409	Cross ing Republic	D-2(to wer-1)18,19,20,21	Pramod Kumar Agarwal		Panchsheel Crossing Vijay Nagar Ghaziaba		Self Occupied	1300	1300	0	1300	Pak ka	TwelveT o24	2005	12018	Resi dential		Con stru cted	2021-11-22	VN34269	1300	2893A24	12-001	16802	17160	2%	1716	0	0	1680	1716
2410	Cross ing Republic	D-2(to wer-1)18,19,20,21	Car nex Sales Agencies		Panchsheel Crossing Vijay Nagar Ghaz		Self Occupied	1300	1300	0	1300	Pak ka	TwelveT o24	2005	12019	Resi dential		Con stru cted	2021-11-22	VN34270	1300	2893A24	12-002	16802	17160	2%	1716	0	0	1680	1716
2411	Cross ing Republic	D-2(to wer-1)18,19,20,21	Shubhashis h Paul	anil kumar paul	Panchsheel Crossing Vijay Nagar Ghaz	9871651764	Self Occupied	1300	1300	0	1300	Pak ka	TwelveT o24	2005	13018	Resi dential		Con stru cted	2021-11-22	N/A	1300	2893A24	13-001	-	17160	0%	1716	0	0	-	1716





ZONE-3, WARD-Dundaheada(27)

Sr. No	Mohalla_Nam e	Govt_Plot Id	Owner_Nam e	Father_Nam e & Husb and_Nam e	Road Nam e	Mobile_Nu mber	Occu pancy_Statu s	Plot_Are a	Total_Are a_On_G round_Floor	Total_Rented_Resid ential_Builtup_Are a	Total_Self_Resid ential_Built up_Are a	Hou se_Typ e	Roa d_Wid th	Constru ction_Y ear	House _Numb er	Hou se_Cat egor y	Rat e_Mul tiplie r	Con stru ctio n_Statu s	Surv ey_Star t_D ate	Old _Pr ope rty_Tax _Id	Total_Built_ Up_Are a	Gis_Ma p_Parc el_Id	Prop erty _Lab el	Old_Ar v	New_Arv	Arv_Diff erence	Property Tax(10%)	Wat er_T ax	Sew erag e_T ax	Old_T ax	New_T ax
2412	Cross ing Repu blic	D-2(to wer-1)18 ,19, 20,2 1	Aak ansh a Gupta And Sak et Jain	Sak et	Panc hshe el Cross ing Vijay Nagar Ghaziabad		Self Occu pie d	1300	1300	0	1300	Pak ka	TwelveT o24	2005	13019	Resi den tial		Con stru cted	202 1-11- 22	VN3 438 0	1300	2893A2 4	13- 002	16802	17160	2%	1716	0	0	1680	1716
2413	Cross ing Repu blic	D-2(to wer-1)18 ,19, 20,2 1	Dhir aj Singh	ram veersing h	Panc hshe el Cross ing Vijay Nagar Ghaz	9717639273	Self Occu pie d	1300	1300	0	1300	Pak ka	TwelveT o24	2005	14018	Resi den tial		Con stru cted	202 1-11- 22	VN3 449 3	1300	2893A2 4	14- 001	16802	17160	2%	1716	0	0	1680	1716





ZONE-3, WARD-Dundaheada(27)

Sr. No	Mohalla_Name	Govt_Plot_Id	Owner_Name	Father_Name & Husband_Name	Road Name	Mobile_Number	Occupancy_Status	Plot_Area	Total_Area_On_Ground_Floor	Total_Rented_Residential_Builtup_Area	Total_Self_Residential_Builtup_Area	House_Type	Road_Width	Construction_Year	House_Number	House_Category	Rate_Multiplier	Construction_Status	Survey_Start_Date	Old_Property_Tax_Id	Total_Builtup_Area	Gis_Map_Parcels_Id	Property_Label	Old_Arv	New_Arv	Arv_Difference	Property_Tax(10%)	Water_Tax	Sewerage_Tax	Old_Tax	New_Tax
2414	Crossing Republic	D-2(to wer 1),18,19,20,21	Manju Gupta		Panchsheel Crossing Vijay Nagar Ghaz		Self Occupied	1300	1300	0	1300	Pakka	TwelveT o24	2005	14019	Residential		Constructed	2021-11-22	VN34494	1300	2893A24	14-002	16802	17160	2%	1716	0	0	1680	1716
2415	Crossing Republic	tower 2 block D	Amit Agarwal/Sarika Agarwal	sudheer gupta Amit Agarwal	Crossing Republic Vijay Nagar Ghaziabad	9873604384	Self Occupied	1720	1720	0	1720	Pakka	TwelveT o24	2005	22	Residential		Constructed	2021-11-22	N/A	1720	2893A25	00-001	-	22704	0%	2270.4	0	0	-	2270.4
2416	Crossing Republic	tower 2 block D	Dr.Sushma Gupta	Late Dr NK Gupta	Crossing Republic Vijay Nagar Ghaz	8447786907	Rented	1720	1720	1720	0	Pakka	TwelveT o24	2005	23	Residential		Constructed	2021-11-22	VN31286	1720	2893A25	00-002	22825	25542	12%	2554.2	0	0	2283	2554.2





ZONE-3, WARD-Dundaheada(27)

Sr. No	Mohalla_Name	Govt_Plot Id	Owner_Name	Father_Name & Husband_Name	Road Name	Mobile Number	Occupancy Status	Plot Area	Total Area On Ground Floor	Total Rented Residential Builtup Area	Total Self Residential Builtup Area	House Type	Road Width	Construction Year	House Number	House Category	Rate Multiplier	Construction Status	Survey Start Date	Old Property Tax Id	Total Built Up Area	Gis_Map_Parcels_Id	Property Label	Old Arv	New Arv	Arv_Difference	Property Tax(10%)	Water Tax	Sewerage Tax	Old Tax	New Tax
2417	Crossing Republic	tower 2 block D	N/A		Crossing Republic Vijay Nagar		Rented	1720	1720	1720	0	Pakka	TwelveT o24	2005	25	Residential		Constructed	2021-11-22	N/A	1720	2893A25	00-004	-	25542	0%	2554.2	0	0	-	2554.2
2418	Crossing Republic	tower 2 block D	Vee na Arora		Crossing Republic Vijay Nagar		Rented	1720	1720	1720	0	Pakka	TwelveT o24	2005	1022	Residential		Constructed	2021-11-22	VN31554	1720	2893A25	01-001	22825	25542	12%	2554.2	0	0	2283	2554.2
2419	Crossing Republic	tower 2 block D	Hina Rizvi	sushil kumar jain	Crossing Republic Vijay Nagar Ghaz	9529441585	Rented	1720	1720	1720	0	Pakka	TwelveT o24	2005	1023	Residential		Constructed	2021-11-22	VN31556	1720	2893A25	01-002	22825	25542	12%	2554.2	0	0	2283	2554.2
2420	Crossing Republic	tower 2 block D	Anis h Ray		Crossing Republic Vijay Nagar		Self Occupied	1720	1720	0	1720	Pakka	TwelveT o24	2005	1024	Residential		Constructed	2021-11-22	VN31558	1720	2893A25	01-003	16802	22704	35%	2270.4	0	0	1680	2270.4

ZONE-3, WARD-Dundaheada(27)

Sr. No	Mohalla_Name	Govt_Plot Id	Owner_Name	Father_Name & Husband_Name	Road Name	Mobile Number	Occupancy Status	Plot Area	Total Area On Ground	Total Rented Residential Builtup Area	Total Self Residential Builtup Area	House Type	Road Width	Construction Year	House Number	House Category	Rate Multiplier	Construction Status	Survey Start Date	Old Property Tax Id	Total Builtup Area	Gis_Map_Parcels_Id	Property Label	Old Arv	New Arv	Arv_Difference	Property Tax(10%)	Water Tax	Sewerage Tax	Old Tax	New Tax
2421	Crossing Republic	tower 2 block D	Narendra Singh		Crossing Republic Vijay Nagar		Rented	1270	1270	1270	0	Pakka	Twelve 24	2005	1025	Residential		Constructed	2021-11-22	VN31565	1270	2893A25	01-004	16802	18859.5	12%	1885.95	0	0	1680	1886
2422	Crossing Republic	tower 2 block D	Bharti Murnjal	late pc agarwal	Crossing Republic Vijay Nagar	9873539969	Rented	1720	1720	1720	0	Pakka	Twelve 24	2005	2022	Residential		Constructed	2021-11-22	VN31962	1720	2893A25	02-001	22825	25542	12%	2554.2	0	0	2283	2554.2
2423	Crossing Republic	tower 2 block D	Divan Singh		Crossing Republic Vijay Nagar		Rented	1720	1720	1720	0	Pakka	Twelve 24	2005	2023	Residential		Constructed	2021-11-22	VN31964	1720	2893A25	02-002	22825	25542	12%	2554.2	0	0	2283	2554.2
2424	Crossing Republic	tower 2 block D	Mukesh Kumar		Crossing Republic Vijay Nagar		Rented	1270	1270	1270	0	Pakka	Twelve 24	2005	2024	Residential		Constructed	2021-11-22	VN31967	1270	2893A25	02-003	16802	18859.5	12%	1885.95	0	0	1680	1886





ZONE-3, WARD-Dundaheada(27)

Sr. No	Mohalla_Name	Govt_Plot Id	Owner_Name	Father_Name & Husband_Name	Road Name	Mobile Number	Occupancy Status	Plot Area	Total Area On Ground Floor	Total Rented Residential Builtup Area	Total Self Residential Builtup Area	House Type	Road Width	Construction Year	House Number	House Category	Rate Multiplier	Construction Status	Survey Start Date	Old Property Tax Id	Total Built Up Area	Gis_Map_Parcels_Id	Property Label	Old Arv	New Arv	Arv_Difference	Property Tax(10%)	Water Tax	Sewerage Tax	Old Tax	New Tax
2425	Crossing Republic	tower 2 block D	Sanjay Misra		Crossing Republic Vijay Nagar		Rented	1270	1270	1270	0	Pakka	TwelveT o24	2005	2025	Residential		Constructed	2021-11-22	VN31968	1270	2893A25	02-004	16802	18859.5	12%	1885.95	0	0	1680	1886
2426	Crossing Republic	tower 2 block D	N/A		Crossing Republic Vijay Nagar		Self Occupied	1720	1720	0	1720	Pakka	TwelveT o24	2005	3022	Residential		Constructed	2021-11-22	N/A	1720	2893A25	03-001	-	22704	0%	2270.4	0	0	-	2270.4
2427	Crossing Republic	tower 2 block D	Sunil Malik	Desh Bandhu Sharma	Crossing Republic Vijay Nagar Ghaz	7838665205	Rented	1720	1720	1720	0	Pakka	TwelveT o24	2005	3023	Residential		Constructed	2021-11-22	VN32365	1720	2893A25	03-002	22825	25542	12%	2554.2	0	0	2283	2554.2
2428	Crossing Republic	tower 2 block D	Sheela Sharma		Crossing Republic Vijay Nagar		Rented	1270	1270	1270	0	Pakka	TwelveT o24	2005	3024	Residential		Constructed	2021-11-22	VN32369	1270	2893A25	03-003	16802	18859.5	12%	1885.95	0	0	1680	1886





ZONE-3, WARD-Dundaheada(27)

Sr. No	Mohalla_Name	Govt_Plot Id	Owner_Name	Father_Name & Husband_Name	Road Name	Mobile Number	Occupancy Status	Plot Area	Total Area On Ground Floor	Total Rented Residential Builtup Area	Total Self Residential Builtup Area	House Type	Road Width	Construction Year	House Number	House Category	Rate Multiplier	Construction Status	Survey Start Date	Old Property Tax Id	Total Builtup Area	Gis_Map_Parcel_Id	Property Label	Old Arv	New Arv	Arv_Difference	Property Tax(10%)	Water Tax	Sewerage Tax	Old Tax	New Tax
2429	Crossing Republic	tower 2 block D	Manoj Kumar Varshey	nagেশwar Singh	Crossing Republic Vijay Nagar Ghaziaba	9891825351	Rented	1270	1270	1270	0	Pakka	TwelveT o24	2005	3025	Residential		Constructed	2021-11-22	VN32371	1270	2893A25	03-004	16802	18859.5	12%	1885.95	0	0	1680	1886
2430	Crossing Republic	tower 2 block D	Asesh Bhardi	satyam bhardi	Crossing Republic Vijay Nagar	9312054304	Rented	1720	1720	1720	0	Pakka	TwelveT o24	2005	4022	Residential		Constructed	2021-11-22	VN32597	1720	2893A25	04-001	22825	25542	12%	2554.2	0	0	2283	2554.2
2431	Crossing Republic	tower 2 block D	Brij Mohan		Crossing Republic Vijay Nagar		Rented	1720	1720	1720	0	Pakka	TwelveT o24	2005	4023	Residential		Constructed	2021-11-22	VN32599	1720	2893A25	04-002	5342	25542	378%	2554.2	0	0	534	2554.2





ZONE-3, WARD-Dundaheada(27)

Sr. No	Mohalla_Name	Govt_Plot Id	Owner_Name	Father_Name & Husband_Name	Road Name	Mobile Number	Occupancy Status	Plot Area	Total Area_On_Ground_Floor	Total Rented_Residential_Builtup Area	Total Self_Residential_Builtup Area	House Type	Road Width	Construction Year	House Number	House Category	Rate Multiplier	Construction Status	Survey Start Date	Old_Property_Tax_Id	Total Built Up Area	Gis_Map_Parcel_Id	Property Label	Old Arv	New Arv	Arv_Difference	Property Tax(10%)	Water Tax	Sewerage Tax	Old Tax	New Tax
2432	Crossing Republic	tower 2 block D	Upeerjheet Singh	shashidharanair	Crossing Republic Vijay Nagar Ghaz	9958682524	Rented	1270	1270	1270	0	Pakka	TwelveT o24	2005	4024	Residential		Constructed	2021-11-22	VN32601	1270	2893A25	04-003	16802	18859.5	12%	1885.95	0	0	1680	1886
2433	Crossing Republic	tower 2 block D	Indera Pal Singh	rajesingh yadav	Crossing Republic Vijay Nagar Ghaziaba	9818989654	Rented	1270	1270	1270	0	Pakka	TwelveT o24	2005	4025	Residential		Constructed	2021-11-22	VN32602	1270	2893A25	04-004	16802	18859.5	12%	1885.95	0	0	1680	1886
2434	Crossing Republic	tower 2 block D	Chhedalal Yadav		Crossing Republic Vijay Nagar		Rented	1720	1720	1720	0	Pakka	TwelveT o24	2005	5022	Residential		Constructed	2021-11-22	VN32816	1720	2893A25	05-001	22825	25542	12%	2554.2	0	0	2283	2554.2





ZONE-3, WARD-Dundaheada(27)

Sr. No	Mohalla_Name	Govt_Plot Id	Owner_Name	Father_Name & Husband_Name	Road Name	Mobile Number	Occupancy Status	Plot Area	Total Area On Ground Floor	Total Rented Residential Builtup Area	Total Self Residential Builtup Area	House Type	Road Width	Construction Year	House Number	House Category	Rate Multiplier	Construction Status	Survey Start Date	Old Property Tax Id	Total Built Up Area	Gis_Map_Parcels_Id	Property Label	Old Arv	New Arv	Arv_Difference	Property Tax(10%)	Water Tax	Sewerage Tax	Old Tax	New Tax
2435	Crossing Republic	tower 2 block D	Ajay Saraswat	chandra bhan sara swat	Crossing Republic Vijay Nagar Ghaziabad	9810798069	Rented	1720	1720	1720	0	Pakka	TwelveT o24	2005	5023	Residential		Constructed	2021-11-22	VN32818	1720	2893A25	05-002	22825	25542	12%	2554.2	0	0	2283	2554.2
2436	Crossing Republic	tower 2 block D	Manish Gmnbhir		Crossing Republic Vijay Nagar		Rented	1270	1270	1270	0	Pakka	TwelveT o24	2005	5024	Residential		Constructed	2021-11-22	VN32820	1270	2893A25	05-003	16802	18859.5	12%	1885.95	0	0	1680	1886
2437	Crossing Republic	tower 2 block D	Niraj Siha g		Crossing Republic Vijay Nagar		Rented	1270	1270	1270	0	Pakka	TwelveT o24	2005	5025	Residential		Constructed	2021-11-22	VN32821	1270	2893A25	05-004	16802	18859.5	12%	1885.95	0	0	1680	1886





ZONE-3, WARD-Dundaheada(27)

Sr. No	Mohalla_Name	Govt_Plot Id	Owner_Name	Father_Name & Husband_Name	Road Name	Mobile Number	Occupancy Status	Plot Area	Total Area On Ground Floor	Total Rented Residential Builtup Area	Total Self Residential Builtup Area	House Type	Road Width	Construction Year	House Number	House Category	Rate Multiplier	Construction Status	Survey Start Date	Old Property Tax Id	Total Built Up Area	Gis_Map_Parcels_Id	Property Label	Old Arv	New Arv	Arv_Difference	Property Tax(10%)	Water Tax	Sewerage Tax	Old Tax	New Tax
2438	Crossing Republic	tower 2 block D	N/A		Crossing Republic Vijay Nagar		Self Occupied	1720	1720	0	1720	Pakka	Twelve 24	2005	6022	Residential		Constructed	2021-11-22	N/A	1720	2893A25	06-001	-	22704	0%	2270.4	0	0	-	2270.4
2439	Crossing Republic	tower 2 block D	Tarshwar Roy	radheshyam tyagi	Crossing Republic Vijay Nagar Ghaz	9971511999	Rented	1720	1720	1720	0	Pakka	Twelve 24	2005	6023	Residential		Constructed	2021-11-22	VN32981	1720	2893A25	06-002	22825	25542	12%	2554.2	0	0	2283	2554.2
2440	Crossing Republic	tower 2 block D	N/A		Crossing Republic Vijay Nagar		Rented	1720	1720	1720	0	Pakka	Twelve 24	2005	6024	Residential		Constructed	2021-11-22	N/A	1720	2893A25	06-003	-	25542	0%	2554.2	0	0	-	2554.2
2441	Crossing Republic	tower 2 block D	Rajni Goyal		Crossing Republic Vijay Nagar		Rented	1720	1720	1720	0	Pakka	Twelve 24	2005	6025	Residential		Constructed	2021-11-22	VN32983	1720	2893A25	06-004	16802	25542	52%	2554.2	0	0	1680	2554.2





ZONE-3, WARD-Dundaheada(27)

Sr. No	Mohalla_Name	Govt_Plot Id	Owner_Name	Father_Name & Husband_Name	Road Name	Mobile Number	Occupancy Status	Plot Area	Total Area On Ground	Total Rented Residential Builtup Area	Total Self Residential Builtup Area	House Type	Road Width	Construction Year	House Number	House Category	Rate Multiplier	Construction Status	Survey Start Date	Old Property Tax Id	Total Builtup Area	Gis_Map_Parcels_Id	Property Label	Old Arv	New Arv	Arv_Difference	Property Tax(10%)	Water Tax	Sewerage Tax	Old Tax	New Tax
2442	Crossing Republic	tower 2 block D	Mushtaq Ahmad	bal kishna Gupta	Crossing Republic Vijay Nagar	9893897532	Rented	1720	1720	1720	0	Pakka	Twelve 24	2005	7022	Residential		Constructed	2021-11-22	VN33164	1720	2893A25	07-001	22825	25542	12%	2554.2	0	0	2283	2554.2
2443	Crossing Republic	tower 2 block D	Akela Venkata		Crossing Republic Vijay Nagar	9811550027	Rented	1720	1720	1720	0	Pakka	Twelve 24	2005	7023	Residential		Constructed	2021-11-22	VN33166	1720	2893A25	07-002	22825	25542	12%	2554.2	0	0	2283	2554.2
2444	Crossing Republic	tower 2 block D	Manoj Kumar Singh	sree kantsingh	Crossing Republic Vijay Nagar	8178977476	Rented	1270	1270	1270	0	Pakka	Twelve 24	2005	7024	Residential		Constructed	2021-11-22	VN33168	1270	2893A25	07-003	16802	18859.5	12%	1885.95	0	0	1680	1886
2445	Crossing Republic	tower 2 block D	K. Anuradha	Narash Gurani	Crossing Republic Vijay Nagar	9968251715	Rented	1270	1270	1270	0	Pakka	Twelve 24	2005	7025	Residential		Constructed	2021-11-22	VN33170	1270	2893A25	07-004	16802	18859.5	12%	1885.95	0	0	1680	1886





ZONE-3, WARD-Dundaheada(27)

Sr. No	Mohalla_Name	Govt_Plot Id	Owner_Name	Father_Name & Husband_Name	Road Name	Mobile Number	Occupancy Status	Plot Area	Total Area On Ground Floor	Total Rented Residential Builtup Area	Total Self Residential Builtup Area	House Type	Road Width	Construction Year	House Number	House Category	Rate Multiplier	Construction Status	Survey Start Date	Old Property Tax Id	Total Built Up Area	Gis_Map_Parcels_Id	Property Label	Old Arv	New Arv	Arv_Difference	Property Tax(10%)	Water Tax	Sewerage Tax	Old Tax	New Tax
2446	Crossing Republic	tower 2 block D	Ashish Baid	Umesh Bahad	Crossing Republic Vijay Nagar	8709360041	Rented	1720	1720	1720	0	Pakka	Twelve 24	2005	8022	Residential		Constructed	2021-11-22	VN33715	1720	2893A25	08-001	22825	25542	12%	2554.2	0	0	2283	2554.2
2447	Crossing Republic	tower 2 block D	Nirmal Jain		Crossing Republic Vijay Nagar	9899520556	Rented	1720	1720	1720	0	Pakka	Twelve 24	2005	8023	Residential		Constructed	2021-11-22	VN33716	1720	2893A25	08-002	22825	25542	12%	2554.2	0	0	2283	2554.2
2448	Crossing Republic	tower 2 block D	N/A		Crossing Republic Vijay Nagar		Rented	1270	1270	1270	0	Pakka	Twelve 24	2005	8024	Residential		Constructed	2021-11-22	N/A	1270	2893A25	08-003	-	18859.5	0%	1885.95	0	0	-	1886
2449	Crossing Republic	tower 2 block D	Rohit Garg		Crossing Republic Vijay Nagar		Rented	1270	1270	1270	0	Pakka	Twelve 24	2005	8025	Residential		Constructed	2021-11-22	VN33718	1270	2893A25	08-004	16802	18859.5	12%	1885.95	0	0	1680	1886





ZONE-3, WARD-Dundaheada(27)

Sr. No	Mohalla_Name	Govt_Plot Id	Owner_Name	Father_Name & Husband_Name	Road Name	Mobile Number	Occupancy Status	Plot Area	Total Area On Ground Floor	Total Rented Residential Builtup Area	Total Self Residential Builtup Area	House Type	Road Width	Construction Year	House Number	House Category	Rate Multiplier	Construction Status	Survey Start Date	Old Property Tax Id	Total Built Up Area	Gis_Map_Parcels_Id	Property Label	Old Arv	New Arv	Arv_Difference	Property Tax(10%)	Water Tax	Sewerage Tax	Old Tax	New Tax
2450	Crossing Republic	tower 2 block D	Sudhanshu Jaitley		Crossing Republic Vijay Nagar Ghaz		Rented	1720	1720	1720	0	Pakka	TwelveT o24	2005	9022	Residential		Constructed	2021-11-22	VN33921	1720	2893A25	09-001	22825	25542	12%	2554.2	0	0	2283	2554.2
2451	Crossing Republic	tower 2 block D	Arun Paneri		Crossing Republic Vijay Nagar		Rented	1720	1720	1720	0	Pakka	TwelveT o24	2005	9023	Residential		Constructed	2021-11-22	VN33923	1720	2893A25	09-002	22825	25542	12%	2554.2	0	0	2283	2554.2
2452	Crossing Republic	tower 2 block D	Gaurav Nagal		Crossing Republic Vijay Nagar		Rented	1270	1270	1270	0	Pakka	TwelveT o24	2005	9024	Residential		Constructed	2021-11-22	VN33925	1270	2893A25	09-003	16802	18859.5	12%	1885.95	0	0	1680	1886
2453	Crossing Republic	tower 2 block D	Bijender Singh	tarkeshwar singh	Crossing Republic Vijay Nagar	9999484217	Rented	1270	1270	1270	0	Pakka	TwelveT o24	2005	9025	Residential		Constructed	2021-11-22	VN33927	1270	2893A25	09-004	16802	18859.5	12%	1885.95	0	0	1680	1886





ZONE-3, WARD-Dundaheada(27)

Sr. No	Mohalla_Name	Govt_Plot_Id	Owner_Name	Father_Name & Husband_Name	Road Name	Mobile Number	Occupancy Status	Plot Area	Total Area_On_Ground_Floor	Total Rented_Residential_Builtup_Area	Total Self_Residential_Builtup_Area	House Type	Road Width	Construction Year	House Number	House Category	Rate Multiplier	Construction Status	Survey Start Date	Old_Property_Tax_Id	Total Built Up Area	Gis_Map_Parcels_Id	Property Label	Old Arv	New Arv	Arv_Difference	Property Tax(10%)	Water Tax	Sewerage Tax	Old Tax	New Tax
2454	Crossing Republic	tower 2 block D	Anushul Kumar		Crossing Republic Vijay Nagar		Rented	1720	1720	1720	0	Pakka	TwelveT o24	2005	10022	Residential		Constructed	2021-11-22	VN34062	1720	2893A25	10-001	22825	25542	12%	2554.2	0	0	2283	2554.2
2455	Crossing Republic	tower 2 block D	Deepak Kumar Sinha	Jhulan Prasad Verma	Crossing Republic Vijay Nagar Ghaz		Rented	1720	1720	1720	0	Pakka	TwelveT o24	2005	10023	Residential		Constructed	2021-11-22	VN34063	1720	2893A25	10-002	22825	25542	12%	2554.2	0	0	2283	2554.2
2456	Crossing Republic	tower 2 block D	Anand Gaur		Crossing Republic Vijay Nagar		Rented	1720	1720	1720	0	Pakka	TwelveT o24	2005	11022	Residential		Constructed	2021-11-22	VN34168	1720	2893A25	11-001	22825	25542	12%	2554.2	0	0	2283	2554.2
2457	Crossing Republic	tower 2 block D	N/A		Crossing Republic Vijay Nagar		Self Occupied	1720	1720	0	1720	Pakka	TwelveT o24	2005	11023	Residential		Constructed	2021-11-22	N/A	1720	2893A25	11-002	-	22704	0%	2270.4	0	0	-	2270.4

ZONE-3, WARD-Dundaheada(27)

Sr. No	Mohalla_Name	Govt_Plot Id	Owner_Name	Father_Name & Husband_Name	Road Name	Mobile Number	Occupancy Status	Plot Area	Total Area_On_Ground_Floor	Total Rented_Residential_Builtup_Area	Total Self_Residential_Builtup_Area	House Type	Road Width	Construction Year	House Number	House Category	Rate Multiplier	Construction Status	Survey Start Date	Old_Property_Tax_Id	Total Built Up Area	Gis_Map_Parcels_Id	Property_Label	Old_Arv	New_Arv	Arv_Difference	Property Tax(10%)	Water_Tax	Sewerage_Tax	Old_Tax	New_Tax
2458	Crossing Republic	tower 2 block D	Surjan Singh	fakirchand	Crossing Republic Vijay Nagar	9759026623	Rented	1270	1270	1270	0	Pakka	TwelveT o24	2005	11024	Residential		Constructed	2021-11-22	VN34169	1270	2893A25	11-003	16802	18859.5	12%	1885.95	0	0	1680	1886
2459	Crossing Republic	tower 2 block D	Manish Sharma	saty s prakashsoni	Crossing Republic Vijay Nagar Ghaz	9911467397	Rented	1270	1270	1270	0	Pakka	TwelveT o24	2005	11025	Residential		Constructed	2021-11-22	VN34170	1270	2893A25	11-004	16802	18859.5	12%	1885.95	0	0	1680	1886
2460	Crossing Republic	tower 2 block D	Vishal Singhla		Crossing Republic Vijay Nagar		Rented	1720	1720	1720	0	Pakka	TwelveT o24	2005	12022	Residential		Constructed	2021-11-22	VN34274	1720	2893A25	12-001	22825	25542	12%	2554.2	0	0	2283	2554.2
2461	Crossing Republic	tower 2 block D	N/A		Crossing Republic Vijay Nagar		Self Occupied	1720	1720	0	1720	Pakka	TwelveT o24	2005	12023	Residential		Constructed	2021-11-22	N/A	1720	2893A25	12-002	-	22704	0%	2270.4	0	0	-	2270.4





ZONE-3, WARD-Dundaheada(27)

Sr. No	Mohalla_Name	Govt_Plot Id	Owner_Name	Father_Name & Husband_Name	Road Name	Mobile Number	Occupancy Status	Plot Area	Total Area On Ground Floor	Total Rented Residential Builtup Area	Total Self Residential Builtup Area	House Type	Road Width	Construction Year	House Number	House Category	Rate Multiplier	Construction Status	Survey Start Date	Old Property Tax Id	Total Built Up Area	Gis_Map_Parcels_Id	Property Label	Old Arv	New Arv	Arv_Difference	Property Tax(10%)	Water Tax	Sewerage Tax	Old Tax	New Tax
2462	Crossing Republic	tower 2 block D	Pankaj Tomar	kishanpal Singh	Crossing Republic Vijay Nagar	9871600225	Rented	1720	1270	1270	0	Pakka	TwelveT o24	2005	12024	Residential		Constructed	2021-11-22	VN34271	1270	2893A25	12-003	16802	18859.5	12%	1885.95	0	0	1680	1886
2463	Crossing Republic	tower 2 block D	Ashish Kumar		Crossing Republic Vijay Nagar		Rented	1270	1270	1270	0	Pakka	TwelveT o24	2005	12025	Residential		Constructed	2021-11-22	VN34275	1270	2893A25	12-004	16802	18859.5	12%	1885.95	0	0	1680	1886
2464	Crossing Republic	tower 2 block D	Anil Agarwal	latesudhir kumar	Crossing Republic Vijay Nagar Ghaz	8527257257	Rented	1720	1720	1720	0	Pakka	TwelveT o24	2005	13022	Residential		Constructed	2021-11-22	VN34383	1720	2893A25	13-001	22825	25542	12%	2554.2	0	0	2283	2554.2
2465	Crossing Republic	tower 2 block D	N/A		Crossing Republic Vijay Nagar		Self Occupied	1720	1720	0	1720	Pakka	TwelveT o24	2005	13023	Residential		Constructed	2021-11-22	N/A	1720	2893A25	13-002	-	22704	0%	2270.4	0	0	-	2270.4





ZONE-3, WARD-Dundaheada(27)

Sr. No	Mohalla_Name	Govt_Plot Id	Owner_Name	Father_Name & Husband_Name	Road Name	Mobile Number	Occupancy Status	Plot Area	Total Area On Ground	Total Rented Residential Builtup Area	Total Self Residential Builtup Area	House Type	Road Width	Construction Year	House Number	House Category	Rate Multiplier	Construction Status	Survey Start Date	Old Property Tax Id	Total Builtup Area	Gis_Map_Parcels_Id	Property Label	Old Arv	New Arv	Arv_Difference	Property Tax(10%)	Water Tax	Sewerage Tax	Old Tax	New Tax
2466	Crossing Republic	tower 2 block D	Mohd Sha kir		Crossing Republic Vijay Nagar		Rented	1270	1270	1270	0	Pakka	TwelveT o24	2005	13024	Residential		Constructed	2021-11-22	VN34384	1270	2893A25	13-003	16802	18859.5	12%	1885.95	0	0	1680	1886
2467	Crossing Republic	tower 2 block D	Rajev Kumar		Crossing Republic Vijay Nagar		Rented	1270	1270	1270	0	Pakka	TwelveT o24	2005	13025	Residential		Constructed	2021-11-22	VN34385	1270	2893A25	13-004	16802	18859.5	12%	1885.95	0	0	1680	1886
2468	Crossing Republic	tower 2 block D	Amit Raj		Crossing Republic Vijay Nagar		Self Occupied	1720	1720	0	1720	Pakka	TwelveT o24	2005	14022	Residential		Constructed	2021-11-22	N/A	1720	2893A25	14-001	-	22704	0%	2270.4	0	0	-	2270.4
2469	Crossing Republic	tower 2 block D	Gauraan		Crossing Republic Vijay Nagar		Rented	1720	1720	1720	0	Pakka	TwelveT o24	2005	14023	Residential		Constructed	2021-11-22	VN34497	1720	2893A25	14-002	22825	25542	12%	2554.2	0	0	2283	2554.2





ZONE-3, WARD-Dundaheada(27)

Sr. No	Mohalla_Nam e	Govt_Plot Id	Owner_Nam e	Father_Nam e & Hus band_Nam e	Road Nam e	Mobile_Nu mber	Occu pancy_Statu s	Plot_Area	Total_Area_On_G round_Floor	Total_Rented_Resid ential_Builtup_Area	Total_Self_Resid ential_Built up_Area	Hou se_Typ e	Roa d_Wid th	Constru ction_Y ear	House _Numb er	Hou se_Cat egor y	Rat e_Mul tiplie r	Con stru ction_Statu s	Surv ey_Star t_D ate	Old _Pr ope rty_Tax _Id	Total_Built_ Up_Ar ea	Gis_Ma p_Parc el_Id	Prop erty _Lab el	Old_Ar v	New_Arv	Arv_Diff erence	Property Tax(10%)	Wat er_T ax	Sew erag e_T ax	Old_T ax	New_T ax
2470	Cross ing Republic	tower 2 block D	Gyan Prakash Maheshwari	shivsaran maheshwari	Crossing Republic Vijay Nagar Ghaziabad	9717744980	Self Occupied	1270	1270	0	1270	Pakka	TwelveT o24	2005	14024	Residential		Constructed	2021-11-22	N/A	1270	2893A25	14-003	-	16764	0%	1676.4	0	0	-	1676.4
2471	Cross ing Republic	tower 2 block D	Jugal Kishore	jesar	Crossing Republic Vijay Nagar	9212203415	Rented	1270	1270	1270	0	Pakka	TwelveT o24	2005	14025	Residential		Constructed	2021-11-22	VN34498	1270	2893A25	14-004	16802	18859.5	12%	1885.95	0	0	1680	1886
2472	Cross ing Republic	26,27,28,29	Chandra Kant Jain	Ashish Maheshwari	Crossing Republic Vijay Nagar Ghaziabad	8826247722	Rented	1270	1270	1270	0	Pakka	TwelveT o24	2005	26	Residential		Constructed	2021-11-22	VN31298	1270	2893A26	00-001	16802	18859.5	12%	1885.95	0	0	1680	1886





ZONE-3, WARD-Dundaheada(27)

Sr. No	Mohalla_Name	Govt_Plot_Id	Owner_Name	Father_Name & Husband_Name	Road Name	Mobile Number	Occupancy Status	Plot Area	Total Area On Ground Floor	Total Rented Residential Builtup Area	Total Self Residential Builtup Area	House Type	Road Width	Construction Year	House Number	House Category	Rate Multiplier	Construction Status	Survey Start Date	Old Property Tax Id	Total Builtup Area	Gis_Map_Parcels_Id	Property Label	Old Arv	New Arv	Arv_Difference	Property Tax(10%)	Water Tax	Sewerage Tax	Old Tax	New Tax
2473	Crossing Republic	26,27,28,29	Sanjay Sharma		Crossing Republic Vijay Nagar		Rented	1270	1270	1270	0	Pakka	TwelveT o24	2005	27	Residential		Constructed	2021-11-22	VN31300	1270	2893A26	00-002	16802	18859.5	12%	1885.95	0	0	1680	1886
2474	Crossing Republic	26,27,28,29	Puneet Gupta	Vishal Maheshwari	Crossing Republic Vijay Nagar	9560553368	Rented	1270	1270	1270	0	Pakka	TwelveT o24	2005	29	Residential		Constructed	2021-11-22	VN31305	1270	2893A26	00-004	16802	18859.5	12%	1885.95	0	0	1680	1886
2475	Crossing Republic	26,27,28,29	Dharam Bir Singh Bakhshi		Crossing Republic Vijay Nagar Ghaziaba		Rented	1270	1270	1270	0	Pakka	TwelveT o24	2005	1026	Residential		Constructed	2021-11-22	VN31568	1270	2893A26	01-001	16802	18859.5	12%	1885.95	0	0	1680	1886





ZONE-3, WARD-Dundaheada(27)

Sr. No	Mohalla_Name	Govt_Plot Id	Owner_Name	Father_Name & Husband_Name	Road Name	Mobile Number	Occupancy Status	Plot Area	Total Area On Ground Floor	Total Rented Residential Builtup Area	Total Self Residential Builtup Area	House Type	Road Width	Construction Year	House Number	House Category	Rate Multiplier	Construction Status	Survey Start Date	Old Property Tax Id	Total Builtup Area	Gis_Map_Parcels_Id	Property Label	Old Arv	New Arv	Arv_Difference	Property Tax(10%)	Water Tax	Sewerage Tax	Old Tax	New Tax
2476	Crossing Republic	26,27,28,29	Chandra Prakash Agarwal		Crossing Republic Vijay Nagar Ghaziabad		Rented	1270	1270	1270	0	Pakka	Twelve 24	2005	1027	Residential		Constructed	2021-11-22	VN31570	1270	2893A26	01-002	16802	18859.5	12%	1885.95	0	0	1680	1886
2477	Crossing Republic	26,27,28,29	Girjesh Varshey		Crossing Republic Vijay Nagar		Rented	1270	1270	1270	0	Pakka	Twelve 24	2005	1028	Residential		Constructed	2021-11-22	VN31655	1270	2893A26	01-003	16802	18859.5	12%	1885.95	0	0	1680	1886
2478	Crossing Republic	26,27,28,29	Mammet Nain	klkasi d	Crossing Republic Vijay Nagar	9999724567	Rented	1270	1270	1270	0	Pakka	Twelve 24	2005	1029	Residential		Constructed	2021-11-22	VN31657	1270	2893A26	01-004	16802	18859.5	12%	1885.95	0	0	1680	1886





ZONE-3, WARD-Dundaheada(27)

Sr. No	Mohalla_Name	Govt_Plot_Id	Owner_Name	Father_Name & Husband_Name	Road Name	Mobile Number	Occupancy Status	Plot Area	Total Area On Ground	Total Rented Residential Builtup Area	Total Self Residential Builtup Area	House Type	Road Width	Construction Year	House Number	House Category	Rate Multiplier	Construction Status	Survey Start Date	Old Property Tax Id	Total Builtup Area	Gis_Map_Parcels_Id	Property Label	Old Arv	New Arv	Arv_Difference	Property Tax(10%)	Water Tax	Sewerage Tax	Old Tax	New Tax
2479	Crossing Republic	26,27,28,29	Suraj Prakash	Narayan Mukherjee	Crossing Republic Vijay Nagar	9999722623	Rented	1270	1270	1270	0	Pakka	Twelve 24	2005	2026	Residential		Constructed	2021-11-22	VN31970	1270	2893A26	02-001	16802	18859.5	12%	1885.95	0	0	1680	1886
2480	Crossing Republic	26,27,28,29	Polyush Garg		Crossing Republic Vijay Nagar		Rented	1270	1270	1270	0	Pakka	Twelve 24	2005	2027	Residential		Constructed	2021-11-22	VN31972	1270	2893A26	02-002	16802	18859.5	12%	1885.95	0	0	1680	1886
2481	Crossing Republic	26,27,28,29	Sarla Gupta	ramwarprasad tyagi	Crossing Republic Vijay Nagar Ghaziabad	9871996008	Rented	1270	1270	1270	0	Pakka	Twelve 24	2005	2028	Residential		Constructed	2021-11-22	VN31974	1270	2893A26	02-003	16802	18859.5	12%	1885.95	0	0	1680	1886





ZONE-3, WARD-Dundaheada(27)

Sr. No	Mohalla_Nam e	Gov t_Pl ot Id	Owner _Name	Fath er_ Name & Hus band_ Name	Road Name	Mobile_ Nu mber	Occ upa ncy_ Sta tus	Plot_ Area	Total_ Area_ On_ G round_ Floor	Total_ Rented_ Resid ential_ Builtup_ Area	Total_ Self_ Resid ential_ Built up_ Area	Hou se_ Typ e	Roa d_ Wid th	Constru ction_ Year	House _Numb er	Hou se_ Cat egor y	Rat e_ Multi plier	Con stru ction_ Stat us	Surv ey_ Start_ Date	Old _Pr operty_ Tax_ Id	Total_ Built_ Up_ Area	Gis_ Ma p_ Parcel_ Id	Prop erty_ Label	Old_ Ar v	New_ Arv	Arv_ Diff erence	Property Tax(10%)	Wat er_ Tax	Sew erage_ Tax	Old_ Tax	New_ Tax
2482	Cross ing Republic	26,27,28,29	Devi Rani Bha nnot		Cross ing Republic Vijay Nagar		Rented	1270	1270	1270	0	Pak ka	TwelveT o24	2005	2029	Resid ential		Constructed	2021-11-22	VN31976	1270	2893A26	02-004	16802	18859.5	12%	1885.95	0	0	1680	1886
2483	Cross ing Republic	26,27,28,29	Jasp al Kaur Baks hi	U C Sharma	Cross ing Republic Vijay Nagar	7042884387	Rented	1270	1270	1270	0	Pak ka	TwelveT o24	2005	3026	Resid ential		Constructed	2021-11-22	VN32372	1270	2893A26	03-001	16802	18859.5	12%	1885.95	0	0	1680	1886
2484	Cross ing Republic	26,27,28,29	Nee na Sood	Saiy ad Laiq Has san	Cross ing Republic Vijay Nagar Ghaz	8860795828	Rented	1270	1270	1270	0	Pak ka	TwelveT o24	2005	3027	Resid ential		Constructed	2021-11-22	VN32373	1270	2893A26	03-002	16802	18859.5	12%	1885.95	0	0	1680	1886
2485	Cross ing Republic	26,27,28,29	Sud ersh an Sha nker		Cross ing Republic Vijay Nagar		Rented	1270	1270	1270	0	Pak ka	TwelveT o24	2005	3028	Resid ential		Constructed	2021-11-22	VN32374	1270	2893A26	03-003	16802	18859.5	12%	1885.95	0	0	1680	1886





ZONE-3, WARD-Dundaheada(27)

Sr. No	Mohalla_Name	Govt_Plot Id	Owner_Name	Father_Name & Husband_Name	Road Name	Mobile Number	Occupancy Status	Plot Area	Total Area On Ground	Total Rented Residential Builtup Area	Total Self Residential Builtup Area	House Type	Road Width	Construction Year	House Number	House Category	Rate Multiplier	Construction Status	Survey Start Date	Old Property Tax Id	Total Builtup Area	Gis_Map_Parcels_Id	Property Label	Old Arv	New Arv	Arv_Difference	Property Tax(10%)	Water Tax	Sewerage Tax	Old Tax	New Tax
2486	Crossing Republic	26,27,28,29	Heerani Jagata		Crossing Republic Vijay Nagar		Rented	1270	1270	1270	0	Pakka	TwelveT o24	2005	3029	Residential		Constructed	2021-11-22	VN32375	1270	2893A26	03-004	16802	18859.5	12%	1885.95	0	0	1680	1886
2487	Crossing Republic	26,27,28,29	Dina Nath Ram		Crossing Republic Vijay Nagar		Rented	1270	1270	1270	0	Pakka	TwelveT o24	2005	4026	Residential		Constructed	2021-11-22	VN32604	1270	2893A26	04-001	16802	18859.5	12%	1885.95	0	0	1680	1886
2488	Crossing Republic	26,27,28,29	Mohit Vidh		Crossing Republic Vijay Nagar		Rented	1270	1270	1270	0	Pakka	TwelveT o24	2005	4027	Residential		Constructed	2021-11-22	VN32605	1270	2893A26	04-002	16802	18859.5	12%	1885.95	0	0	1680	1886
2489	Crossing Republic	26,27,28,29	Rishu Misri		Crossing Republic Vijay Nagar		Rented	1270	1270	1270	0	Pakka	TwelveT o24	2005	4028	Residential		Constructed	2021-11-22	VN32606	1270	2893A26	04-003	16802	18859.5	12%	1885.95	0	0	1680	1886





ZONE-3, WARD-Dundaheada(27)

Sr. No	Mohalla_Name	Govt_Plot_Id	Owner_Name	Father_Name & Husband_Name	Road Name	Mobile Number	Occupancy Status	Plot Area	Total Area On Ground	Total Rented Residential Builtup Area	Total Self Residential Builtup Area	House Type	Road Width	Construction Year	House Number	House Category	Rate Multiplier	Construction Status	Survey Start Date	Old Property Tax Id	Total Builtup Area	Gis_Map_Parcel_Id	Property Label	Old Arv	New Arv	Arv_Difference	Property Tax(10%)	Water Tax	Sewerage Tax	Old Tax	New Tax
2490	Crossing Republic	26,27,28,29	Varun		Crossing Republic Vijay Nagar		Rented	1270	1270	1270	0	Pakka	TwelveT o24	2005	4029	Residential		Constructed	2021-11-22	VN32607	1270	2893A26	04-004	16802	18859.5	12%	1885.95	0	0	1680	1886
2491	Crossing Republic	26,27,28,29	Subhash Bayana		Crossing Republic Vijay Nagar		Rented	1270	1270	1270	0	Pakka	TwelveT o24	2005	5026	Residential		Constructed	2021-11-22	VN32630	1270	2893A26	05-001	16802	18859.5	12%	1885.95	0	0	1680	1886
2492	Crossing Republic	26,27,28,29	Manish Kumar Srivastava		Crossing Republic Vijay Nagar Ghaziabad		Rented	1270	1270	1270	0	Pakka	TwelveT o24	2005	5027	Residential		Constructed	2021-11-22	VN32632	1270	2893A26	05-002	16802	18859.5	12%	1885.95	0	0	1680	1886





ZONE-3, WARD-Dundaheada(27)

Sr. No	Mohalla_Name	Govt_Plot_Id	Owner_Name	Father_Name & Husband_Name	Road Name	Mobile_Number	Occupancy_Status	Plot_Area	Total_Area_On_Ground_Floor	Total_Rented_Residential_Builtup_Area	Total_Self_Residential_Builtup_Area	House_Type	Road_Width	Construction_Year	House_Number	House_Category	Rate_Multiplier	Construction_Status	Survey_Start_Date	Old_Property_Tax_Id	Total_Builtup_Area	Gis_Map_Parcels_Id	Property_Label	Old_Arv	New_Arv	Arv_Difference	Property_Tax(10%)	Water_Tax	Sewerage_Tax	Old_Tax	New_Tax
2493	Crossing Republic	26,27,28,29	Mukesh Kumar Bhandula		Crossing Republic Vijay Nagar Ghaziabad		Rented	1270	1270	1270	0	Pakka	TwelveT o24	2005	5028	Residential		Constructed	2021-11-22	VN32823	1270	2893A26	05-003	16802	18859.5	12%	1885.95	0	0	1680	1886
2494	Crossing Republic	26,27,28,29	Ravindra Bawiskar	chinani baweshkar	Crossing Republic Vijay Nagar Ghaziabad	9990127495	Rented	1270	1270	1270	0	Pakka	TwelveT o24	2005	5029	Residential		Constructed	2021-11-22	VN32824	1270	2893A26	05-004	16802	18859.5	12%	1885.95	0	0	1680	1886
2495	Crossing Republic	26,27,28,29	Satish Kumar Kanwar		Crossing Republic Vijay Nagar Ghaziabad	9816617119	Rented	1270	1270	1270	0	Pakka	TwelveT o24	2005	6026	Residential		Constructed	2021-11-22	VN32984	1270	2893A26	06-001	16802	18859.5	12%	1885.95	0	0	1680	1886





ZONE-3, WARD-Dundaheada(27)

Sr. No	Mohalla_Name	Govt_Plot Id	Owner_Name	Father_Name & Husband_Name	Road Name	Mobile Number	Occupancy Status	Plot Area	Total Area On Ground Floor	Total Rented Residential Builtup Area	Total Self Residential Builtup Area	House Type	Road Width	Construction Year	House Number	House Category	Rate Multiplier	Construction Status	Survey Start Date	Old Property Tax Id	Total Built Up Area	Gis_Map_Parcels_Id	Property Label	Old Arv	New Arv	Arv_Difference	Property Tax(10%)	Water Tax	Sewerage Tax	Old Tax	New Tax
2496	Crossing Republic	26,27,28,29	Bee na Jacob		Crossing Republic Vijay Nagar		Rented	1270	1270	1270	0	Pak ka	TwelveT o24	2005	6027	Residential		Constructed	2021-11-22	VN32986	1270	2893A26	06-002	16802	18859.5	12%	1885.95	0	0	1680	1886
2497	Crossing Republic	26,27,28,29	Adil Baig		Crossing Republic Vijay Nagar		Rented	1270	1270	1270	0	Pak ka	TwelveT o24	2005	6028	Residential		Constructed	2021-11-22	VN32988	1270	2893A26	06-003	16802	18859.5	12%	1885.95	0	0	1680	1886
2498	Crossing Republic	26,27,28,29	Jays hree	Piyu sh	Crossing Republic Vijay Nagar		Rented	1270	1270	1270	0	Pak ka	TwelveT o24	2005	6029	Residential		Constructed	2021-11-22	VN32990	1270	2893A26	06-004	16802	18859.5	12%	1885.95	0	0	1680	1886
2499	Crossing Republic	26,27,28,29	Mee nu Mahesh		Crossing Republic Vijay Nagar	9350990393	Rented	1270	1270	1270	0	Pak ka	TwelveT o24	2005	7026	Residential		Constructed	2021-11-22	VN33174	1270	2893A26	07-001	16802	18859.5	12%	1885.95	0	0	1680	1886





ZONE-3, WARD-Dundaheada(27)

Sr. No	Mohalla_Nam e	Gov t_Pl ot Id	Owner _Name	Fath er_ Name & Hus band_ Name	Road Name	Mobile_ Nu mber	Occ upancy _Stat us	Plot_ Area	Total_ Area_ On_ G round_ Floor	Total_ Rented_ Resid ential_ Builtup_ Area	Total_ Self_ Resid ential_ Built up_ Area	Hou se_ Typ e	Roa d_ Wid th	Constru ction_ Year	House _Numb er	Hou se_ Cat egor y	Rat e_ Multipl ier	Con stru ction_ Stat us	Surv ey_ Start_ Date	Old _Pr ope rty_ Tax_ Id	Total_ Built_ Up_ Area	Gis_ Ma p_ Parc el_ Id	Prop erty _Lab el	Old_ Ar v	New_ Arv	Arv_ Diff erence	Property Tax(10%)	Wat er_ Tax	Sew erag e_ Tax	Old_ Tax	New_ Tax
2500	Cross ing Republic	26,27,28,29	Preeti Jindal		Crossing Republic Vijay Nagar		Rented	1270	1270	1270	0	Pakka	TwelveT o24	2005	7027	Residential		Constructed	2021-11-22	VN33176	1270	2893A26	07-002	16802	18859.5	12%	1885.95	0	0	1680	1886
2501	Cross ing Republic	26,27,28,29	Tarun Garg	ashom kumar	Crossing Republic Vijay Nagar	9654701541	Self Occupied	1270	1270	0	1270	Pakka	TwelveT o24	2005	7028	Residential		Constructed	2021-11-22	N/A	1270	2893A26	07-003	-	16764	0%	1676.4	0	0	-	1676.4
2502	Cross ing Republic	26,27,28,29	Shilpi Verma		Crossing Republic Vijay Nagar		Rented	1270	1270	1270	0	Pakka	TwelveT o24	2005	7029	Residential		Constructed	2021-11-22	VN33178	1270	2893A26	07-004	16802	18859.5	12%	1885.95	0	0	1680	1886
2503	Cross ing Republic	26,27,28,29	N/A		Crossing Republic Vijay Nagar		Self Occupied	1270	1270	0	1270	Pakka	TwelveT o24	2005	8026	Residential		Constructed	2021-11-22	N/A	1270	2893A26	08-001	-	16764	0%	1676.4	0	0	-	1676.4





ZONE-3, WARD-Dundaheada(27)

Sr. No	Mohalla_Name	Govt_Plot_Id	Owner_Name	Father_Name & Husband_Name	Road Name	Mobile Number	Occupancy Status	Plot Area	Total Area On Ground	Total Rented Residential Builtup Area	Total Self Residential Builtup Area	House Type	Road Width	Construction Year	House Number	House Category	Rate Multiplier	Construction Status	Survey Start Date	Old Property Tax Id	Total Builtup Area	Gis Map Parcel Id	Property Label	Old Arv	New Arv	Arv_Difference	Property Tax(10%)	Water Tax	Sewerage Tax	Old Tax	New Tax
2504	Crossing Republic	26,27,28,29	Netra Pal Singh	Radhakrishnanagi	Crossing Republic Vijay Nagar Ghaz	9911280445	Rented	1270	1270	1270	0	Pakka	TwelveT o24	2005	8027	Residential		Constructed	2021-11-22	VN33721	1270	2893A26	08-002	16802	18859.5	12%	1885.95	0	0	1680	1886
2505	Crossing Republic	26,27,28,29	N/A		Crossing Republic Vijay Nagar		Rented	1270	1270	1270	0	Pakka	TwelveT o24	2005	8028	Residential		Constructed	2021-11-22	N/A	1270	2893A26	08-003	-	18859.5	0%	1885.95	0	0	-	1886
2506	Crossing Republic	26,27,28,29	Diljan Ansari		Crossing Republic Vijay Nagar		Rented	1270	1270	1270	0	Pakka	TwelveT o24	2005	8029	Residential		Constructed	2021-11-22	VN33725	1270	2893A26	08-004	16802	18859.5	12%	1885.95	0	0	1680	1886

ZONE-3, WARD-Dundaheada(27)

Sr. No	Mohalla_Name	Govt_Plot Id	Owner_Name	Father_Name & Husband_Name	Road Name	Mobile Number	Occupancy Status	Plot Area	Total Area On Ground Floor	Total Rented Residential Builtup Area	Total Self Residential Builtup Area	House Type	Road Width	Construction Year	House Number	House Category	Rate Multiplier	Construction Status	Survey Start Date	Old Property Tax Id	Total Built Up Area	Gis_Map_Parcels_Id	Property Label	Old Arv	New Arv	Arv_Difference	Property Tax(10%)	Water Tax	Sewerage Tax	Old Tax	New Tax
2507	Crossing Republic	26,27,28,29	Pradeep Kumar Mahesh	dharmaresh jain Sanjay Jain	Crossing Republic Vijay Nagar Ghaziabad	9029242345	Rented	1270	1270	1270	0	Pakka	TwelveT o24	2005	9026	Residential		Constructed	2021-11-22	VN33929	1270	2893A26	09-001	16802	18859.5	12%	1885.95	0	0	1680	1886
2508	Crossing Republic	26,27,28,29	Syed Zaki Haidar		Crossing Republic Vijay Nagar		Rented	1270	1270	1270	0	Pakka	TwelveT o24	2005	9027	Residential		Constructed	2021-11-22	VN33931	1270	2893A26	09-002	16802	18859.5	12%	1885.95	0	0	1680	1886
2509	Crossing Republic	26,27,28,29	N/A		Crossing Republic Vijay Nagar		Self Occupied	1270	1270	0	1270	Pakka	TwelveT o24	2005	9028	Residential		Constructed	2021-11-22	N/A	1270	2893A26	09-003	-	16764	0%	1676.4	0	0	-	1676.4





ZONE-3, WARD-Dundaheada(27)

Sr. No	Mohalla_Name	Govt_Plot Id	Owner_Name	Father_Name & Husband_Name	Road Name	Mobile Number	Occupancy Status	Plot Area	Total Area On Ground Floor	Total Rented Residential Builtup Area	Total Self Residential Builtup Area	House Type	Road Width	Construction Year	House Number	House Category	Rate Multiplier	Construction Status	Survey Start Date	Old Property Tax Id	Total Builtup Area	Gis_Map_Parcels_Id	Property Label	Old Arv	New Arv	Arv_Difference	Property Tax(10%)	Water Tax	Sewerage Tax	Old Tax	New Tax
2510	Crossing Republic	26,27,28,29	Rahul Madan	late prat ham kumar garg	Crossing Republic Vijay Nagar Ghaziabad	9811919728	Rented	1270	1270	1270	0	Pakka	TwelveT o24	2005	9029	Residential		Constructed	2021-11-22	VN33932	1270	2893A26	09-004	16802	18859.5	12%	1885.95	0	0	1680	1886
2511	Crossing Republic	26,27,28,29	Sawatri Yadav		Crossing Republic Vijay Nagar		Rented	1270	1270	1270	0	Pakka	TwelveT o24	2005	10027	Residential		Constructed	2021-11-22	N/A	1270	2893A26	10-002	-	18859.5	0%	1885.95	0	0	-	1886
2512	Crossing Republic	26,27,28,29	Ss Sachdeva		Crossing Republic Vijay Nagar		Rented	1270	1270	1270	0	Pakka	TwelveT o24	2005	10029	Residential		Constructed	2021-11-22	VN34068	1270	2893A26	10-004	16802	18859.5	12%	1885.95	0	0	1680	1886





ZONE-3, WARD-Dundaheada(27)

Sr. No	Mohalla_Name	Govt_Plot_Id	Owner_Name	Father_Name & Husband_Name	Road Name	Mobile Number	Occupancy Status	Plot Area	Total Area On Ground Floor	Total Rented Residential Builtup Area	Total Self Residential Builtup Area	House Type	Road Width	Construction Year	House Number	House Category	Rate Multiplier	Construction Status	Survey Start Date	Old Property Tax Id	Total Builtup Area	Gis_Map_Parcels_Id	Property Label	Old Arv	New Arv	Arv_Difference	Property Tax(10%)	Water Tax	Sewerage Tax	Old Tax	New Tax
2513	Crossing Republic	26,27,28,29	Manoj Kumar Gupta		Crossing Republic Vijay Nagar Ghaz	9873344000	Rented	1270	1270	1270	0	Pakka	TwelveT o24	2005	11026	Residential		Constructed	2021-11-22	VN34171	1270	2893A26	11-001	16802	18859.5	12%	1885.95	0	0	1680	1886
2514	Crossing Republic	26,27,28,29	Ashutosh Pachauri		Crossing Republic Vijay Nagar Ghaz		Rented	1270	1270	1270	0	Pakka	TwelveT o24	2005	11027	Residential		Constructed	2021-11-22	VN34172	1270	2893A26	11-002	16802	18859.5	12%	1885.95	0	0	1680	1886
2515	Crossing Republic	26,27,28,29	Sunil Chandra	chandra dev	Crossing Republic Vijay Nagar	9911344143	Self Occupied	1270	1270	0	1270	Pakka	TwelveT o24	2005	11028	Residential		Constructed	2021-11-22	N/A	1270	2893A26	11-003	-	16764	0%	1676.4	0	0	-	1676.4





ZONE-3, WARD-Dundaheada(27)

Sr. No	Mohalla_Name	Govt_Plot Id	Owner_Name	Father_Name & Husband_Name	Road Name	Mobile Number	Occupancy Status	Plot Area	Total Area On Ground Floor	Total Rented Residential Builtup Area	Total Self Residential Builtup Area	House Type	Road Width	Construction Year	House Number	House Category	Rate Multiplier	Construction Status	Survey Start Date	Old Property Tax Id	Total Builtup Area	Gis Map Parcel Id	Property Label	Old Arv	New Arv	Arv_Difference	Property Tax(10%)	Water Tax	Sewerage Tax	Old Tax	New Tax
2516	Crossing Republic	26,27,28,29	Narendra Singh Tomar	rambir singh tomar	Crossing Republic Vijay Nagar Ghaziaba	7275098321	Self Occupied	1270	1270	0	1270	Pakka	TwelveT o24	2005	11029	Residential		Constructed	2021-11-22	N/A	1270	2893A26	11-004	-	16764	0%	1676.4	0	0	-	1676.4
2517	Crossing Republic	26,27,28,29	N/A		Crossing Republic Vijay Nagar		Self Occupied	1270	1270	0	1270	Pakka	TwelveT o24	2005	12026	Residential		Constructed	2021-11-22	N/A	1270	2893A26	12-001	-	16764	0%	1676.4	0	0	-	1676.4
2518	Crossing Republic	26,27,28,29	Indira Bhati	J P S Bhati	Crossing Republic Vijay Nagar	9911793081	Rented	1270	1270	1270	0	Pakka	TwelveT o24	2005	12027	Residential		Constructed	2021-11-22	VN34276	1270	2893A26	12-002	16802	18859.5	12%	1885.95	0	0	1680	1886





ZONE-3, WARD-Dundaheada(27)

Sr. No	Mohalla_Nam e	Gov t_Pl ot Id	Owner _Name	Fath er_ Name & Hus band_ Name	Road Name	Mobile_ Nu mber	Occ upancy _Sta tus	Plot_ Area	Total_ Area_ On_ G round_ Floor	Total_ Rented_ Resid ential_ Builtup_ Area	Total_ Self_ Resid ential_ Built up_ Area	Hou se_ Typ e	Roa d_ Wid th	Constru ction_ Year	House _Numb er	Hou se_ Cat egor y	Rat e_ Multipl ier	Con stru ction_ St atus	Surv ey_ Star t_ Date	Old _Pr ope rty_ Tax_ Id	Total_ Built_ Up_ Area	Gis_ Ma p_ Parc el_ Id	Prop erty _Lab el	Old_ Ar v	New_ Arv	Arv_ Diff erence	Property Tax(10%)	Wat er_ Tax	Sew erag e_ Tax	Old_ Tax	New_ Tax
2519	Cross ing Republic	26,27,28,29	OP Saxena / Sha kun Saxena	late ln saxena	Cross ing Republic Vijay Nagar Ghaziabad	8383071162	Self Occupied	1270	1270	0	1270	Pak ka	TwelveT o24	2005	12028	Resid ential		Con stru cted	2021-11-22	N/A	1270	2893A26	12-003	-	16764	0%	1676.4	0	0	-	1676.4
2520	Cross ing Republic	26,27,28,29	Day a Shankar Dixit		Cross ing Republic Vijay Nagar		Rented	1270	1270	1270	0	Pak ka	TwelveT o24	2005	12029	Resid ential		Con stru cted	2021-11-22	VN34277	1270	2893A26	12-004	16802	18859.5	12%	1885.95	0	0	1680	1886
2521	Cross ing Republic	26,27,28,29	Aka sh Vars hney		Cross ing Republic Vijay Nagar		Rented	1270	1270	1270	0	Pak ka	TwelveT o24	2005	13026	Resid ential		Con stru cted	2021-11-22	VN34386	1270	2893A26	13-001	16802	18859.5	12%	1885.95	0	0	1680	1886





ZONE-3, WARD-Dundaheada(27)

Sr. No	Mohalla_Name	Govt_Plot_Id	Owner_Name	Father_Name & Husband_Name	Road Name	Mobile Number	Occupancy Status	Plot Area	Total Area On Ground Floor	Total Rented Residential Builtup Area	Total Self Residential Builtup Area	House Type	Road Width	Construction Year	House Number	House Category	Rate Multiplier	Construction Status	Survey Start Date	Old Property Tax Id	Total Built Up Area	Gis_Map_Parcels_Id	Property Label	Old Arv	New Arv	Arv_Difference	Property Tax(10%)	Water Tax	Sewerage Tax	Old Tax	New Tax
2522	Crossing Republic	26,27,28,29	Som Shankar	kanhaiy a kumar sharma	Crossing Republic Vijay Nagar Ghaziabad	9868671428	Self Occupied	1270	1270	0	1270	Pakka	TwelveT o24	2005	13027	Residential		Constructed	2021-11-22	N/A	1270	2893A26	13-002	-	16764	0%	1676.4	0	0	-	1676.4
2523	Crossing Republic	26,27,28,29	Anant Kumar Bhardi		Crossing Republic Vijay Nagar Ghaziabad		Rented	1270	1270	1270	0	Pakka	TwelveT o24	2005	13028	Residential		Constructed	2021-11-22	VN34387	1270	2893A26	13-003	16802	18859.5	12%	1885.95	0	0	1680	1886
2524	Crossing Republic	26,27,28,29	Ayush		Crossing Republic Vijay Nagar	9015432481	Rented	1270	1270	1270	0	Pakka	TwelveT o24	2005	13029	Residential		Constructed	2021-11-22	N/A	1270	2893A26	13-004	-	18859.5	0%	1885.95	0	0	-	1886

ZONE-3, WARD-Dundaheada(27)

Sr. No	Mohalla_Nam e	Gov t_Pl ot Id	Owner _Name	Fath er_ Name & Hus band_ Name	Road Nam e	Mobile_ Nu mber	Occ upancy _Sta tus	Plot_ Are a	Total_ Area_ On_ G round_ Floor	Total_ Rented_ Resid ential_ Builtup_ Area	Total_ Self_ Resid ential_ Built up_ Area	Hou se_ Typ e	Roa d_ Wid th	Constru ction_ Year	House _Num ber	Hou se_ Cat egor y	Rat e_ Multipl ier	Con stru ction_ Stat us	Surv ey_ Start_ Date	Old _Pr ope rty_ Tax_ Id	Total_ Built_ Up_ Area	Gis_ Ma p_ Parc el_ Id	Prop erty _Lab el	Old_ Ar v	New_ Arv	Arv_ Diff erence	Property Tax(10%)	Wat er_ Tax	Sew erag e_ Tax	Old_ Tax	New_ Tax
2525	Cross ing Republic	26,27,28,29	Parveen Sharma	darsanlal sharma	Crossing Republic Vijay Nagar	9821992210	Self Occupied	1270	1270	0	1270	Pak ka	TwelveT o24	2005	14026	Residential		Constructed	2021-11-22	N/A	1270	2893A26	14-001	-	16764	0%	1676.4	0	0	-	1676.4
2526	Cross ing Republic	26,27,28,29	Samendra Kumar		Crossing Republic Vijay Nagar Ghaz		Rented	1270	1270	1270	0	Pak ka	TwelveT o24	2005	14027	Residential		Constructed	2021-11-22	N/A	1270	2893A26	14-002	-	18859.5	0%	1885.95	0	0	-	1886
2527	Cross ing Republic	26,27,28,29	Amitt Kumar	Shailendra Mishra	Crossing Republic Vijay Nagar Ghaz		Rented	1270	1270	1270	0	Pak ka	TwelveT o24	2005	14028	Residential		Constructed	2021-11-22	VN34499	1270	2893A26	14-003	16802	18859.5	12%	1885.95	0	0	1680	1886
2528	Cross ing Republic	26,27,28,29	Gaurav Jain		Crossing Republic Vijay Nagar		Rented	1270	1270	1270	0	Pak ka	TwelveT o24	2005	14029	Residential		Constructed	2021-11-22	VN34500	1270	2893A26	14-004	16802	18859.5	12%	1885.95	0	0	1680	1886

ZONE-3, WARD-Dundaheada(27)

Sr. No	Mohalla_Name	Govt_Plot_Id	Owner_Name	Father_Name & Husband_Name	Road Name	Mobile Number	Occupancy Status	Plot Area	Total Area On Ground Floor	Total Rented Residential Builtup Area	Total Self Residential Builtup Area	House Type	Road Width	Construction Year	House Number	House Category	Rate Multiplier	Construction Status	Survey Start Date	Old Property Tax Id	Total Built Up Area	Gis_Map_Parcels_Id	Property Label	Old Arv	New Arv	Arv_Difference	Property Tax(10%)	Water Tax	Sewerage Tax	Old Tax	New Tax
2529	Crossing Republic	tower 2 block E2	Enkaya Krishna Gomatha		Crossing Republic Vijay Nagar Ghaziabad		Rented	1270	1270	1270	0	Pakka	TwelveT o24	2005	30	Residential		Constructed	2021-11-22	VN31308	1270	2893A27	00-001	16802	18859.5	12%	1885.95	0	0	1680	1886
2530	Crossing Republic	tower 2 block E2	Sanjay Sharma		Crossing Republic Vijay Nagar	8005240124	Rented	1270	1270	1270	0	Pakka	TwelveT o24	2005	32	Residential		Constructed	2021-11-22	VN31312	1270	2893A27	00-003	16802	18859.5	12%	1885.95	0	0	1680	1886
2531	Crossing Republic	tower 2 block E2	N/A		Crossing Republic Vijay Nagar		Self Occupied	1270	1270	0	1270	Pakka	TwelveT o24	2005	33	Residential		Constructed	2021-11-22	N/A	1270	2893A27	00-004	-	16764	0%	1676.4	0	0	-	1676.4





ZONE-3, WARD-Dundaheada(27)

Sr. No	Mohalla_Name	Govt_Plot Id	Owner_Name	Father_Name & Husband_Name	Road Name	Mobile Number	Occupancy Status	Plot Area	Total Area On Ground	Total Rented Residential Builtup Area	Total Self Residential Builtup Area	House Type	Road Width	Construction Year	House Number	House Category	Rate Multiplier	Construction Status	Survey Start Date	Old Property Tax Id	Total Builtup Area	Gis_Map_Parcels_Id	Property Label	Old Arv	New Arv	Arv_Difference	Property Tax(10%)	Water Tax	Sewerage Tax	Old Tax	New Tax
2532	Crossing Republic	tower 2 block E2	Prahat Kumar		Crossing Republic Vijay Nagar		Rented	1270	1270	1270	0	Pakka	Twelve 24	2005	1030	Residential		Constructed	2021-11-22	VN31659	1270	2893A27	01-001	16802	18859.5	12%	1885.95	0	0	1680	1886
2533	Crossing Republic	tower 2 block E2	Amit Kumar		Crossing Republic Vijay Nagar		Rented	1270	1270	1270	0	Pakka	Twelve 24	2005	1031	Residential		Constructed	2021-11-22	VN31661	1270	2893A27	01-002	16802	18859.5	12%	1885.95	0	0	1680	1886
2534	Crossing Republic	tower 2 block E2	Pooja Raj		Crossing Republic Vijay Nagar		Rented	1270	1270	1270	0	Pakka	Twelve 24	2005	1032	Residential		Constructed	2021-11-22	VN31662	1270	2893A27	01-003	16802	18859.5	12%	1885.95	0	0	1680	1886
2535	Crossing Republic	tower 2 block E2	Sanjay Kumar		Crossing Republic Vijay Nagar		Rented	1270	1270	1270	0	Pakka	Twelve 24	2005	1033	Residential		Constructed	2021-11-22	VN31663	1270	2893A27	01-004	16802	18859.5	12%	1885.95	0	0	1680	1886





ZONE-3, WARD-Dundaheada(27)

Sr. No	Mohalla_Name	Govt_Plot_Id	Owner_Name	Father_Name & Husband_Name	Road Name	Mobile Number	Occupancy Status	Plot Area	Total Area_On_Ground_Floor	Total Rented_Residential_Builtup_Area	Total Self_Residential_Builtup_Area	House_Type	Road_Width	Construction_Year	House Number	House_Catagory	Rate_Multiplier	Construction_Status	Survey_Start_Date	Old_Property_Tax_Id	Total_Built_Up_Area	Gis_Map_Parcels_Id	Property_Label	Old_Arv	New_Arv	Arv_Difference	Property Tax(10%)	Water_Tax	Sewerage_Tax	Old_Tax	New_Tax
2536	Crossing Republic	tower 2 block E2	Pawan Kumar		Crossing Republic Vijay Nagar		Rented	1270	1270	1270	0	Pakka	TwelveT o24	2005	2030	Residential		Constructed	2021-11-22	VN31977	1270	2893A27	02-001	16802	18859.5	12%	1885.95	0	0	1680	1886
2537	Crossing Republic	tower 2 block E2	Mnash Kumar Trived		Crossing Republic Vijay Nagar Ghaziaba		Rented	1270	1270	1270	0	Pakka	TwelveT o24	2005	2031	Residential		Constructed	2021-11-22	VN31978	1270	2893A27	02-002	16802	18859.5	12%	1885.95	0	0	1680	1886
2538	Crossing Republic	tower 2 block E2	Deepvali		Crossing Republic Vijay Nagar		Rented	1270	1270	1270	0	Pakka	TwelveT o24	2005	2032	Residential		Constructed	2021-11-22	VN31982	1270	2893A27	02-003	16802	18859.5	12%	1885.95	0	0	1680	1886
2539	Crossing Republic	tower 2 block E2	Tarun Singhal		Crossing Republic Vijay Nagar		Rented	1270	1270	1270	0	Pakka	TwelveT o24	2005	2033	Residential		Constructed	2021-11-22	VN31984	1270	2893A27	02-004	16802	18859.5	12%	1885.95	0	0	1680	1886





ZONE-3, WARD-Dundaheada(27)

Sr. No	Mohalla_Nam e	Gov t_Plot Id	Owner_Nam e	Fath er_Nam e & Hus band_Nam e	Road Nam e	Mobile_Nu mber	Occ upancy_Stat us	Plot_Are a	Total_Are a_On_G round_Floor	Total_Rented_Resid ential_Built up_Are a	Total_Self_Resid ential_Built up_Are a	Hou se_Typ e	Roa d_Wid th	Constru ction_Y ear	House _Numb er	Hou se_Cat egor y	Rat e_Mul tiplie r	Con stru ction_Stat us	Surv ey_Star t_D ate	Old _Pr ope rty_Tax _Id	Total_Built_Up_Ar ea	Gis_Ma p_Parc el_Id	Prop erty_Lab el	Old_Ar v	New_Ar v	Arv_Diff erence	Property Tax(10%)	Wat er_T ax	Sew erag e_T ax	Old_T ax	New_T ax
2540	Cross ing Republic	town 2 block E2	Pr mila Seth And Pra deep Kumar Seth	raje sh prabh u	Cross ing Republic Vijay Nagar Ghaziabad	9871748904	Rented	1270	1270	1270	0	Pak ka	Twelve 24	2005	3030	Residential		Constructed	2021-11-22	VN32376	1270	2893A27	03-001	16802	18859.5	12%	1885.95	0	0	1680	1886
2541	Cross ing Republic	town 2 block E2	Manoj Vjpa yee	surya prak ash joha r	Cross ing Republic Vijay Nagar Ghaziabad	9717816758	Rented	1270	1270	1270	0	Pak ka	Twelve 24	2005	3031	Residential		Constructed	2021-11-22	VN32377	1270	2893A27	03-002	16802	18859.5	12%	1885.95	0	0	1680	1886





ZONE-3, WARD-Dundaheada(27)

Sr. No	Mohalla_Name	Govt_Plot Id	Owner_Name	Father_Name & Husband_Name	Road Name	Mobile Number	Occupancy Status	Plot Area	Total Area_On_Ground_Floor	Total Rented_Residential_Builtup_Area	Total Self_Residential_Builtup_Area	House Type	Road Width	Construction Year	House Number	House Category	Rate Multiplier	Construction Status	Survey Start Date	Old_Property_Tax_Id	Total Built Up Area	Gis_Map_Parcels_Id	Property Label	Old Arv	New Arv	Arv_Difference	Property Tax(10%)	Water Tax	Sewerage Tax	Old Tax	New Tax
2542	Crossing Republic	tower 2 block E2	Praveen Kumar Agarwal	rakam Singh saini	Crossing Republic Vijay Nagar Ghaziabad	8130090485	Rented	1270	1270	1270	0	Pakka	Twelve 24	2005	3032	Residential		Constructed	2021-11-22	VN32378	1270	2893A27	03-003	16802	18859.5	12%	1885.95	0	0	1680	1886
2543	Crossing Republic	tower 2 block E2	Manoj Srivastava		Crossing Republic Vijay Nagar		Rented	1270	1270	1270	0	Pakka	Twelve 24	2005	3033	Residential		Constructed	2021-11-22	VN32386	1270	2893A27	03-004	16802	18859.5	12%	1885.95	0	0	1680	1886
2544	Crossing Republic	tower 2 block E2	Santosh Kumar		Crossing Republic Vijay Nagar		Rented	1270	1270	1270	0	Pakka	Twelve 24	2005	4030	Residential		Constructed	2021-11-22	VN32609	1270	2893A27	04-001	16802	18859.5	12%	1885.95	0	0	1680	1886





ZONE-3, WARD-Dundaheada(27)

Sr. No	Mohalla_Name	Govt_Plot_Id	Owner_Name	Father_Name & Husband_Name	Road Name	Mobile Number	Occupancy Status	Plot Area	Total Area On Ground Floor	Total Rented Residential Builtup Area	Total Self Residential Builtup Area	House Type	Road Width	Construction Year	House Number	House Category	Rate Multiplier	Construction Status	Survey Start Date	Old Property Tax Id	Total Built Up Area	Gis_Map_Parcels_Id	Property Label	Old Arv	New Arv	Arv_Difference	Property Tax(10%)	Water Tax	Sewerage Tax	Old Tax	New Tax
2545	Crossing Republic	tower 2 block E2	Renu Sarin		Crossing Republic Vijay Nagar		Rented	1270	1270	1270	0	Pakka	TwelveT o24	2005	4031	Residential		Constructed	2021-11-22	N/A	1270	2893A27	04-002	-	18859.5	0%	1885.95	0	0	-	1886
2546	Crossing Republic	tower 2 block E2	Subhash Chandra		Crossing Republic Vijay Nagar Ghaz		Rented	1270	1270	1270	0	Pakka	TwelveT o24	2005	4032	Residential		Constructed	2021-11-22	VN32611	1270	2893A27	04-003	16802	18859.5	12%	1885.95	0	0	1680	1886
2547	Crossing Republic	tower 2 block E2	Shashi Bhardwaj		Crossing Republic Vijay Nagar		Rented	1270	1270	1270	0	Pakka	TwelveT o24	2005	4033	Residential		Constructed	2021-11-22	VN32613	1270	2893A27	04-004	16802	18859.5	12%	1885.95	0	0	1680	1886
2548	Crossing Republic	tower 2 block E2	Atul Kumar Gupta		Crossing Republic Vijay Nagar Ghaz		Rented	1270	1270	1270	0	Pakka	TwelveT o24	2005	5030	Residential		Constructed	2021-11-22	VN32826	1270	2893A27	05-001	16802	18859.5	12%	1885.95	0	0	1680	1886





ZONE-3, WARD-Dundaheada(27)

Sr. No	Mohalla_Name	Govt_Plot Id	Owner_Name	Father_Name & Husband_Name	Road Name	Mobile Number	Occupancy Status	Plot Area	Total Area On Ground Floor	Total Rented Residential Builtup Area	Total Self Residential Builtup Area	House Type	Road Width	Construction Year	House Number	House Category	Rate Multiplier	Construction Status	Survey Start Date	Old Property Tax Id	Total Builtup Area	Gis_Map_Parcels_Id	Property Label	Old Arv	New Arv	Arv_Difference	Property Tax(10%)	Water Tax	Sewerage Tax	Old Tax	New Tax
2549	Crossing Republic	tower 2 block E2	Minakshi		Crossing Republic Vijay Nagar		Rented	1270	1270	1270	0	Pakka	Twelve 24	2005	5031	Residential		Constructed	2021-11-22	N/A	1270	2893A27	05-002	-	18859.5	0%	1885.95	0	0	-	1886
2550	Crossing Republic	tower 2 block E2	Ajeet Das Gupta	Anupam Manglik	Crossing Republic Vijay Nagar		Rented	1270	1270	1270	0	Pakka	Twelve 24	2005	5032	Residential		Constructed	2021-11-22	VN32828	1270	2893A27	05-003	16802	18859.5	12%	1885.95	0	0	1680	1886
2551	Crossing Republic	tower 2 block E2	Yogesh Kumar	Dilip Dave	Crossing Republic Vijay Nagar	9910041179	Rented	1270	1270	1270	0	Pakka	Twelve 24	2005	5033	Residential		Constructed	2021-11-22	VN32830	1270	2893A27	05-004	16802	18859.5	12%	1885.95	0	0	1680	1886
2552	Crossing Republic	tower 2 block E2	Jayshree Gupta		Crossing Republic Vijay Nagar		Rented	1270	1270	1270	0	Pakka	Twelve 24	2005	6030	Residential		Constructed	2021-11-22	N/A	1270	2893A27	06-001	-	18859.5	0%	1885.95	0	0	-	1886





ZONE-3, WARD-Dundaheada(27)

Sr. No	Mohalla_Name	Govt_Plot_Id	Owner_Name	Father_Name & Husband_Name	Road Name	Mobile Number	Occupancy Status	Plot Area	Total Area On Ground Floor	Total Rented Residential Builtup Area	Total Self Residential Builtup Area	House Type	Road Width	Construction Year	House Number	House Category	Rate Multiplier	Construction Status	Survey Start Date	Old Property Tax Id	Total Builtup Area	Gis_Map_Parcels_Id	Property Label	Old Arv	New Arv	Arv_Difference	Property Tax(10%)	Water Tax	Sewerage Tax	Old Tax	New Tax
2553	Crossing Republic	tower 2 block E2	Rekha Mishra		Crossing Republic Vijay Nagar		Rented	1270	1270	1270	0	Pakka	Twelve 24	2005	6031	Residential		Constructed	2021-11-22	VN32991	1270	2893A27	06-002	16802	18859.5	12%	1885.95	0	0	1680	1886
2554	Crossing Republic	tower 2 block E2	Rakesh Kumar Gupta		Crossing Republic Vijay Nagar Ghaziaba		Rented	1270	1270	1270	0	Pakka	Twelve 24	2005	6032	Residential		Constructed	2021-11-22	VN32993	1270	2893A27	06-003	16802	18859.5	12%	1885.95	0	0	1680	1886
2555	Crossing Republic	tower 2 block E2	Anup Sinha		Crossing Republic Vijay Nagar		Rented	1270	1270	1270	0	Pakka	Twelve 24	2005	6033	Residential		Constructed	2021-11-22	VN32995	1270	2893A27	06-004	16802	18859.5	12%	1885.95	0	0	1680	1886
2556	Crossing Republic	tower 2 block E2	Vinay Gupta		Crossing Republic Vijay Nagar		Rented	1270	1270	1270	0	Pakka	Twelve 24	2005	7030	Residential		Constructed	2021-11-22	VN33180	1270	2893A27	07-001	16802	18859.5	12%	1885.95	0	0	1680	1886





ZONE-3, WARD-Dundaheada(27)

Sr. No	Mohalla_Name	Govt_Plot_Id	Owner_Name	Father_Name & Husband_Name	Road Name	Mobile Number	Occupancy Status	Plot Area	Total Area On Ground	Total Rented Residential Builtup Area	Total Self Residential Builtup Area	House Type	Road Width	Construction Year	House Number	House Category	Rate Multiplier	Construction Status	Survey Start Date	Old Property Tax Id	Total Builtup Area	Gis_Map_Parcel_Id	Property Label	Old Arv	New Arv	Arv_Difference	Property Tax(10%)	Water Tax	Sewerage Tax	Old Tax	New Tax
2557	Crossing Republic	tower 2 block E2	Abhi Singh Yadav		Crossing Republic Vijay Nagar		Rented	1270	1270	1270	0	Pakka	Twelve 24	2005	7031	Residential		Constructed	2021-11-22	VN33182	1270	2893A27	07-002	16802	18859.5	12%	1885.95	0	0	1680	1886
2558	Crossing Republic	tower 2 block E2	Chhavi Agarwal		Crossing Republic Vijay Nagar		Rented	1270	1270	1270	0	Pakka	Twelve 24	2005	7032	Residential		Constructed	2021-11-22	VN33184	1270	2893A27	07-003	16802	18859.5	12%	1885.95	0	0	1680	1886
2559	Crossing Republic	tower 2 block E2	Ankit Pathak And Anush Pathak		Crossing Republic Vijay Nagar Ghaziabad		Rented	1270	1270	1270	0	Pakka	Twelve 24	2005	7033	Residential		Constructed	2021-11-22	VN33186	1270	2893A27	07-004	16802	18859.5	12%	1885.95	0	0	1680	1886

ZONE-3, WARD-Dundaheada(27)

Sr. No	Mohalla_Name	Govt_Plot Id	Owner_Name	Father_Name & Husband_Name	Road Name	Mobile Number	Occupancy Status	Plot Area	Total Area On Ground Floor	Total Rented Residential Builtup Area	Total Self Residential Builtup Area	House Type	Road Width	Construction Year	House Number	House Category	Rate Multiplier	Construction Status	Survey Start Date	Old Property Tax Id	Total Built Up Area	Gis_Map_Parcels_Id	Property Label	Old Arv	New Arv	Arv_Difference	Property Tax(10%)	Water Tax	Sewerage Tax	Old Tax	New Tax
2560	Crossing Republic	tower 2 block E2	Ranbir Singh	menuram gupta	Crossing Republic Vijay Nagar	8700906336	Rented	1270	1270	1270	0	Pakka	TwelveT o24	2005	8030	Residential		Constructed	2021-11-22	VN33730	1270	2893A27	08-001	16802	18859.5	12%	1885.95	0	0	1680	1886
2561	Crossing Republic	tower 2 block E2	Upendra Bhatia		Crossing Republic Vijay Nagar		Rented	1270	1270	1270	0	Pakka	TwelveT o24	2005	8031	Residential		Constructed	2021-11-22	VN33732	1270	2893A27	08-002	16802	18859.5	12%	1885.95	0	0	1680	1886
2562	Crossing Republic	tower 2 block E2	N/A		Crossing Republic Vijay Nagar		Self Occupied	1270	1270	0	1270	Pakka	TwelveT o24	2005	8032	Residential		Constructed	2021-11-22	N/A	1270	2893A27	08-003	-	16764	0%	1676.4	0	0	-	1676.4
2563	Crossing Republic	tower 2 block E2	Ankur Kataria		Crossing Republic Vijay Nagar		Rented	1270	1270	1270	0	Pakka	TwelveT o24	2005	8033	Residential		Constructed	2021-11-22	VN33734	1270	2893A27	08-004	16802	18859.5	12%	1885.95	0	0	1680	1886





ZONE-3, WARD-Dundaheada(27)

Sr. No	Mohalla_Name	Govt_Plot Id	Owner_Name	Father_Name & Husband_Name	Road Name	Mobile Number	Occupancy Status	Plot Area	Total Area On Ground Floor	Total Rented Residential Builtup Area	Total Self Residential Builtup Area	House Type	Road Width	Construction Year	House Number	House Category	Rate Multiplier	Construction Status	Survey Start Date	Old Property Tax Id	Total Built Up Area	Gis_Map_Parcels_Id	Property Label	Old Arv	New Arv	Arv_Difference	Property Tax(10%)	Water Tax	Sewerage Tax	Old Tax	New Tax
2564	Crossing Republic	tower 2 block E2	Hemanth Gupta		Crossing Republic Vijay Nagar		Rented	1270	1270	1270	0	Pakka	TwelveT o24	2005	9030	Residential		Constructed	2021-11-22	VN33934	1270	2893A27	09-001	16802	18859.5	12%	1885.95	0	0	1680	1886
2565	Crossing Republic	tower 2 block E2	Prapti Karnwal	Jagdish Lohani	Crossing Republic Vijay Nagar	9971992533	Rented	1270	1270	1270	0	Pakka	TwelveT o24	2005	9031	Residential		Constructed	2021-11-22	VN33935	1270	2893A27	09-002	16802	18859.5	12%	1885.95	0	0	1680	1886
2566	Crossing Republic	tower 2 block E2	N/A		Crossing Republic Vijay Nagar		Self Occupied	1270	1270	0	1270	Pakka	TwelveT o24	2005	9032	Residential		Constructed	2021-11-22	N/A	1270	2893A27	09-003	-	16764	0%	1676.4	0	0	-	1676.4
2567	Crossing Republic	tower 2 block E2	Reva Malhotra		Crossing Republic Vijay Nagar		Rented	1270	1270	1270	0	Pakka	TwelveT o24	2005	9033	Residential		Constructed	2021-11-22	VN33938	1270	2893A27	09-004	16802	18859.5	12%	1885.95	0	0	1680	1886





ZONE-3, WARD-Dundaheada(27)

Sr. No	Mohalla_Name	Govt_Plot Id	Owner_Name	Father_Name & Husband_Name	Road Name	Mobile Number	Occupancy Status	Plot Area	Total Area On Ground Floor	Total Rented Residential Builtup Area	Total Self Residential Builtup Area	House Type	Road Width	Construction Year	House Number	House Category	Rate Multiplier	Construction Status	Survey Start Date	Old Property Tax Id	Total Built Up Area	Gis_Map_Parcels_Id	Property Label	Old Arv	New Arv	Arv_Difference	Property Tax(10%)	Water Tax	Sewerage Tax	Old Tax	New Tax
2568	Crossing Republic	tower 2 block E2	Akhillesh	shivnaryan	Crossing Republic Vijay Nagar	8826749988	Self Occupied	1270	1270	0	1270	Pakka	TwelveT o24	2005	10030	Residential		Constructed	2021-11-22	N/A	1270	2893A27	10-001	-	16764	0%	1676.4	0	0	-	1676.4
2569	Crossing Republic	tower 2 block E2	Manvendrasingh	r k Srivastava	Crossing Republic Vijay Nagar	9540144062	Rented	1270	1270	1270	0	Pakka	TwelveT o24	2005	10031	Residential		Constructed	2021-11-22	VN34069	1270	2893A27	10-002	16802	18859.5	12%	1885.95	0	0	1680	1886
2570	Crossing Republic	tower 2 block E2	Chandan Kumar Lal		Crossing Republic Vijay Nagar Ghaz		Rented	1270	1270	1270	0	Pakka	TwelveT o24	2005	10032	Residential		Constructed	2021-11-22	VN34070	1270	2893A27	10-003	16802	18859.5	12%	1885.95	0	0	1680	1886
2571	Crossing Republic	tower 2 block E2	Rajishore Gupta		Crossing Republic Vijay Nagar		Rented	1270	1270	1270	0	Pakka	TwelveT o24	2005	10033	Residential		Constructed	2021-11-22	VN34071	1270	2893A27	10-004	16802	18859.5	12%	1885.95	0	0	1680	1886





ZONE-3, WARD-Dundaheada(27)

Sr. No	Mohalla_Name	Govt_Plot_Id	Owner_Name	Father_Name & Husband_Name	Road Name	Mobile Number	Occupancy Status	Plot Area	Total Area On Ground	Total Rented Residential Builtup Area	Total Self Residential Builtup Area	House Type	Road Width	Construction Year	House Number	House Category	Rate Multiplier	Construction Status	Survey Start Date	Old Property Tax Id	Total Builtup Area	Gis_Map_Parcels_Id	Property Label	Old Arv	New Arv	Arv_Difference	Property Tax(10%)	Water Tax	Sewerage Tax	Old Tax	New Tax
2572	Crossing Republic	tower 2 block E2	Dinesh Singh Rawat		Crossing Republic Vijay Nagar Ghaz		Rented	1270	1270	1270	0	Pakka	TwelveT o24	2005	11030	Residential		Constructed	2021-11-22	VN34173	1270	2893A27	11-001	16802	18859.5	12%	1885.95	0	0	1680	1886
2573	Crossing Republic	tower 2 block E2	N/A		Crossing Republic Vijay Nagar		Self Occupied	1270	1270	0	1270	Pakka	TwelveT o24	2005	11031	Residential		Constructed	2021-11-22	N/A	1270	2893A27	11-002	-	16764	0%	1676.4	0	0	-	1676.4
2574	Crossing Republic	tower 2 block E2	Kunal Bangia And Anisha Verma		Crossing Republic Vijay Nagar Ghaziabad		Rented	1270	1270	1270	0	Pakka	TwelveT o24	2005	11032	Residential		Constructed	2021-11-22	VN34174	1270	2893A27	11-003	16802	18859.5	12%	1885.95	0	0	1680	1886





ZONE-3, WARD-Dundaheada(27)

Sr. No	Mohalla_Name	Govt_Plot Id	Owner_Name	Father_Name & Husband_Name	Road Name	Mobile Number	Occupancy Status	Plot Area	Total Area On Ground Floor	Total Rented Residential Builtup Area	Total Self Residential Builtup Area	House Type	Road Width	Construction Year	House Number	House Category	Rate Multiplier	Construction Status	Survey Start Date	Old Property Tax Id	Total Built Up Area	Gis_Map_Parcels_Id	Property Label	Old Arv	New Arv	Arv_Difference	Property Tax(10%)	Water Tax	Sewerage Tax	Old Tax	New Tax
2575	Crossing Republic	tower 2 block E2	Sameer Mehandi Ratta		Crossing Republic Vijay Nagar Ghaz	9871302323	Rented	1270	1270	1270	0	Pakka	TwelveT o24	2005	11033	Residential		Constructed	2021-11-22	N/A	1270	2893A27	11-004	-	18859.5	0%	1885.95	0	0	-	1886
2576	Crossing Republic	tower 2 block E2	Rajev Lochan Sharma		Crossing Republic Vijay Nagar Ghaziaba	9711030668	Rented	1270	1270	1270	0	Pakka	TwelveT o24	2005	12030	Residential		Constructed	2021-11-22	VN34278	1270	2893A27	12-001	16802	18859.5	12%	1885.95	0	0	1680	1886
2577	Crossing Republic	tower 2 block E2	Vikram Saxena	Late Ratan Lal Kalra	Crossing Republic Vijay Nagar Ghaz		Rented	1270	1270	1270	0	Pakka	TwelveT o24	2005	12031	Residential		Constructed	2021-11-22	VN34279	1270	2893A27	12-002	16802	18859.5	12%	1885.95	0	0	1680	1886

ZONE-3, WARD-Dundaheada(27)

Sr. No	Mohalla_Name	Govt_Plot_Id	Owner_Name	Father_Name & Husband_Name	Road Name	Mobile Number	Occupancy Status	Plot Area	Total Area On Ground Floor	Total Rented Residential Builtup Area	Total Self Residential Builtup Area	House Type	Road Width	Construction Year	House Number	House Category	Rate Multiplier	Construction Status	Survey Start Date	Old Property Tax Id	Total Built Up Area	Gis_Map_Parcels_Id	Property Label	Old Arv	New Arv	Arv_Difference	Property Tax(10%)	Water Tax	Sewerage Tax	Old Tax	New Tax
2578	Crossing Republic	tower 2 block E2	Shilpi Jani	navenkumar jain	Crossing Republic Vijay Nagar Ghaz	7838172590	Rented	1270	1270	1270	0	Pakka	TwelveT o24	2005	12032	Residential		Constructed	2021-11-22	VN34280	1270	2893A27	12-003	16802	18859.5	12%	1885.95	0	0	1680	1886
2579	Crossing Republic	tower 2 block E2	SC Kau shik		Crossing Republic Vijay Nagar		Self Occupied	1270	1270	0	1270	Pakka	TwelveT o24	2005	12033	Residential		Constructed	2021-11-22	N/A	1270	2893A27	12-004	-	16764	0%	1676.4	0	0	-	1676.4
2580	Crossing Republic	tower 2 block E2	Dilip Mor eshwar	anilkumar dixit	Crossing Republic Vijay Nagar	9810963339	Rented	1270	1270	1270	0	Pakka	TwelveT o24	2005	13030	Residential		Constructed	2021-11-22	VN34388	1270	2893A27	13-001	16802	18859.5	12%	1885.95	0	0	1680	1886
2581	Crossing Republic	tower 2 block E2	Sapna Singh		Crossing Republic Vijay Nagar		Rented	1270	1270	1270	0	Pakka	TwelveT o24	2005	13031	Residential		Constructed	2021-11-22	VN46772	1270	2893A27	13-002	10695	18859.5	76%	1885.95	0	0	1070	1886

ZONE-3, WARD-Dundaheada(27)

Sr. No	Mohalla_Name	Govt_Plot Id	Owner_Name	Father_Name & Husband_Name	Road Name	Mobile Number	Occupancy Status	Plot Area	Total Area On Ground	Total Rented Residential Builtup Area	Total Self Residential Builtup Area	House Type	Road Width	Construction Year	House Number	House Category	Rate Multiplier	Construction Status	Survey Start Date	Old Property Tax Id	Total Builtup Area	Gis_Map_Parcels_Id	Property Label	Old Arv	New Arv	Arv_Difference	Property Tax(10%)	Water Tax	Sewerage Tax	Old Tax	New Tax
2582	Crossing Republic	tower 2 block E2	Gaurav Singh		Crossing Republic Vijay Nagar		Rented	1270	1270	1270	0	Pakka	Twelve 24	2005	13032	Residential		Constructed	2021-11-22	VN34389	1270	2893A27	13-003	16802	18859.5	12%	1885.95	0	0	1680	1886
2583	Crossing Republic	tower 2 block E2	Mohan Singh		Crossing Republic Vijay Nagar		Rented	1270	1270	1270	0	Pakka	Twelve 24	2005	13033	Residential		Constructed	2021-11-22	VN34390	1270	2893A27	13-004	16802	18859.5	12%	1885.95	0	0	1680	1886
2584	Crossing Republic	tower 2 block E2	Raj Kumar		Crossing Republic Vijay Nagar		Rented	1270	1270	1270	0	Pakka	Twelve 24	2005	14030	Residential		Constructed	2021-11-22	VN34501	1270	2893A27	14-001	16802	18859.5	12%	1885.95	0	0	1680	1886
2585	Crossing Republic	tower 2 block E2	Ramprakash		Crossing Republic Vijay Nagar		Rented	1270	1270	1270	0	Pakka	Twelve 24	2005	14031	Residential		Constructed	2021-11-22	VN34502	1270	2893A27	14-002	16802	18859.5	12%	1885.95	0	0	1680	1886





ZONE-3, WARD-Dundaheada(27)

Sr. No	Mohalla_Nam e	Govt_Plot Id	Owner_Nam e	Father_Nam e & Hus band_Nam e	Road Nam e	Mobile_Nu mber	Occu pancy_Statu s	Plot_Are a	Total_Are a_On_G round_Floor	Total_Rented_Resid ential_Builtup_Are a	Total_Self_Resid ential_Built up_Are a	Hou se_Typ e	Roa d_Wid th	Constru ction_Y ear	House _Numb er	Hou se_Cat egor y	Rat e_Mul tiplie r	Con stru ction_Statu s	Surv ey_Star t_D ate	Old _Pr ope rty_Tax _Id	Total_Built_ Up_Are a	Gis_Ma p_Parcel_Id	Prop erty_Lab el	Old_Arv	New_Arv	Arv_Diff erence	Property Tax(10%)	Wat er_T ax	Sew erag e_T ax	Old_T ax	New_T ax
2586	Cross ing Republic	tower 2 block E2	Samdeep Kumar	dilip kumar sinha	Crossing Republic Vijay Nagar	9810920806	Rented	1270	1270	1270	0	Pakka	TwelveT o24	2005	14032	Residential		Constructed	2021-11-22	VN34503	1270	2893A27	14-003	16802	18859.5	12%	1885.95	0	0	1680	1886
2587	Cross ing Republic	tower 2 block E2	N.N. Vijay		Crossing Republic Vijay Nagar		Rented	1270	1270	1270	0	Pakka	TwelveT o24	2005	14033	Residential		Constructed	2021-11-22	VN34504	1270	2893A27	14-004	16802	18859.5	12%	1885.95	0	0	1680	1886
2588	Cross ing Republic	TOWER-2BLOCK-E3	Gaurav Kumar Singh		Crossing Republic Vijay Nagar Ghaz		Rented	1270	1270	1270	0	Pakka	TwelveT o24	2005	34	Residential		Constructed	2021-11-22	VN31314	1270	2893A28	00-001	16802	18859.5	12%	1885.95	0	0	1680	1886
2589	Cross ing Republic	TOWER-2BLOCK-E3	Amit Gupta		Crossing Republic Vijay Nagar		Rented	1270	1270	1270	0	Pakka	TwelveT o24	2005	35	Residential		Constructed	2021-11-22	VN31315	1270	2893A28	00-002	16802	18859.5	12%	1885.95	0	0	1680	1886





ZONE-3, WARD-Dundaheada(27)

Sr. No	Mohalla_Nam e	Govt_Plot Id	Owner_Nam e	Fath er_Nam e & Hus band_Nam e	Road Nam e	Mobile_Nu mber	Occu pancy_Statu s	Plot_Are a	Total_Are a_On_G round_Floor	Total_Rent ed_Resid ential_Built up_Are a	Total_Self_Resid ential_Built up_Are a	Hou se_Typ e	Roa d_Wid th	Constru ction_Y ear	House _Numb er	Hou se_Cat egor y	Rat e_Mul tipl ier	Con stru ctio n_Statu s	Surv ey_Star t_D ate	Old _Pr ope rty_Tax _Id	Total_Built_Up_Are a	Gis_Ma p_Parc el_Id	Prop erty _Lab el	Old_Arv	New_Arv	Arv_Diff erence	Property Tax(10%)	Wat er_T ax	Sew erag e_T ax	Old_T ax	New_T ax
2590	Cross ing Republic	TO WE R-2BL OCK-E3	Sanjeev Dwi vedi		Panc hsh el Cross ing Vijay Nagar		Rent ed	1270	1270	1270	0	Pak ka	TwelveT o24	2005	36	Resi den tial		Con stru cted	2021-11-22	VN31316	1270	2893A28	00-003	16802	18859.5	12%	1885.95	0	0	1680	1886
2591	Cross ing Republic	TO WE R-2BL OCK-E3	Abhay Agarwal	CHOTE LAL MIS HRA	Cross ing Republic Vijay Nagar Ghaz	9873408554	Rent ed	1270	1270	1270	0	Pak ka	TwelveT o24	2005	37	Resi den tial		Con stru cted	2021-11-22	VN31317	1270	2893A28	00-004	16802	18859.5	12%	1885.95	0	0	1680	1886
2592	Cross ing Republic	TO WE R-2BL OCK-E3	Piyush Narain		Cross ing Republic Vijay Nagar		Rent ed	1270	1270	1270	0	Pak ka	TwelveT o24	2005	1034	Resi den tial		Con stru cted	2021-11-22	VN31664	1270	2893A28	01-001	16802	18859.5	12%	1885.95	0	0	1680	1886
2593	Cross ing Republic	TO WE R-2BL OCK-E3	Komal Agarwal		Cross ing Republic Vijay Nagar		Rent ed	1270	1270	1270	0	Pak ka	TwelveT o24	2005	1035	Resi den tial		Con stru cted	2021-11-22	VN31665	1270	2893A28	01-002	16802	18859.5	12%	1885.95	0	0	1680	1886





ZONE-3, WARD-Dundaheada(27)

Sr. No	Mohalla_Name	Govt_Plot_Id	Owner_Name	Father_Name & Husband_Name	Road Name	Mobile Number	Occupancy Status	Plot Area	Total Area On Ground Floor	Total Rented Residential Builtup Area	Total Self Residential Builtup Area	House Type	Road Width	Construction Year	House Number	House Category	Rate Multiplier	Construction Status	Survey Start Date	Old Property Tax Id	Total Builtup Area	Gis_Map_Parcels_Id	Property Label	Old Arv	New Arv	Arv_Difference	Property Tax(10%)	Water Tax	Sewerage Tax	Old Tax	New Tax
2594	Crossing Republic	TO WE R-2BL OCK-E3	Kanwakpreet Singh		Crossing Republic Vijay Nagar Ghaziabad		Rented	1270	1270	1270	0	Pakka	TwelveT o24	2005	1036	Residential		Constructed	2021-11-22	VN31666	1270	2893A28	01-003	16802	18859.5	12%	1885.95	0	0	1680	1886
2595	Crossing Republic	TO WE R-2BL OCK-E3	Mahesh Chandra Dixit		Crossing Republic Vijay Nagar Ghaziabad		Self Occupied	1270	1270	0	1270	Pakka	TwelveT o24	2005	1037	Residential		Constructed	2021-11-22	VN47830	1270	2893A28	01-004	16157	16764	4%	1676.4	0	0	1616	1676.4
2596	Crossing Republic	TO WE R-2BL OCK-E3	Archana Kumari	CHANDRA GUP T MIT TAL	Crossing Republic Vijay Nagar Ghaziabad	9650344430	Rented	1270	1270	1270	0	Pakka	TwelveT o24	2005	2034	Residential		Constructed	2021-11-22	VN31986	1270	2893A28	02-001	16802	18859.5	12%	1885.95	0	0	1680	1886

ZONE-3, WARD-Dundaheada(27)

Sr. No	Mohalla_Name	Govt_Plot_Id	Owner_Name	Father_Name & Husband_Name	Road Name	Mobile Number	Occupancy Status	Plot Area	Total Area On Ground Floor	Total Rented Residential Builtup Area	Total Self Residential Builtup Area	House Type	Road Width	Construction Year	House Number	House Category	Rate Multiplier	Construction Status	Survey Start Date	Old Property Tax Id	Total Built Up Area	Gis_Map_Parcels_Id	Property Label	Old Arv	New Arv	Arv_Difference	Property Tax(10%)	Water Tax	Sewerage Tax	Old Tax	New Tax
2597	Crossing Republic	TO WE R-2BL OCK-E3	Deepa Singhal		Crossing Republic Vijay Nagar	9313337944	Rented	1270	1270	1270	0	Pakka	TwelveT o24	2005	2035	Residential		Constructed	2021-11-22	VN31988	1270	2893A28	02-002	16802	18859.5	12%	1885.95	0	0	1680	1886
2598	Crossing Republic	TO WE R-2BL OCK-E3	Viond Kumar Singh		Crossing Republic Vijay Nagar		Rented	1270	1270	1270	0	Pakka	TwelveT o24	2005	2036	Residential		Constructed	2021-11-22	VN31991	1270	2893A28	02-003	16802	18859.5	12%	1885.95	0	0	1680	1886
2599	Crossing Republic	TO WE R-2BL OCK-E3	Pankaj Satija		Crossing Republic Vijay Nagar		Rented	1270	1270	1270	0	Pakka	TwelveT o24	2005	2037	Residential		Constructed	2021-11-22	VN31993	1270	2893A28	02-004	16802	18859.5	12%	1885.95	0	0	1680	1886
2600	Crossing Republic	TO WE R-2BL OCK-E3	Vijay Kumar Gulari		Crossing Republic Vijay Nagar Ghaz		Rented	1270	1270	1270	0	Pakka	TwelveT o24	2005	3034	Residential		Constructed	2021-11-22	VN32387	1270	2893A28	03-001	16802	18859.5	12%	1885.95	0	0	1680	1886





ZONE-3, WARD-Dundaheada(27)

Sr. No	Mohalla_Name	Govt_Plot Id	Owner_Name	Father_Name & Husband_Name	Road Name	Mobile Number	Occupancy Status	Plot Area	Total Area On Ground Floor	Total Rented Residential Builtup Area	Total Self Residential Builtup Area	House Type	Road Width	Construction Year	House Number	House Category	Rate Multiplier	Construction Status	Survey Start Date	Old Property Tax Id	Total Built Up Area	Gis_Map_Parcels_Id	Property Label	Old Arv	New Arv	Arv_Difference	Property Tax(10%)	Water Tax	Sewerage Tax	Old Tax	New Tax
2601	Crossing Republic	TO WE R - 2BL OCK -E3	Usha Rani	RAJ DEV	Crossing Republic Vijay Nagar	8700589253	Rented	1270	1270	1270	0	Pakka	TwelveT o24	2005	3035	Residential		Constructed	2021-11-22	VN32389	1270	2893A28	03-002	16802	18859.5	12%	1885.95	0	0	1680	1886
2602	Crossing Republic	TO WE R - 2BL OCK -E3	Priti Kumari		Crossing Republic Vijay Nagar		Rented	1270	1270	1270	0	Pakka	TwelveT o24	2005	3036	Residential		Constructed	2021-11-22	VN32390	1270	2893A28	03-003	16802	18859.5	12%	1885.95	0	0	1680	1886
2603	Crossing Republic	TO WE R - 2BL OCK -E3	Sanjay Kumar		Crossing Republic Vijay Nagar		Rented	1270	1270	1270	0	Pakka	TwelveT o24	2005	3037	Residential		Constructed	2021-11-22	VN32398	1270	2893A28	03-004	16802	18859.5	12%	1885.95	0	0	1680	1886
2604	Crossing Republic	TO WE R - 2BL OCK -E3	Manish Singh		Crossing Republic Vijay Nagar		Self Occupied	1270	1270	0	1270	Pakka	TwelveT o24	2005	4034	Residential		Constructed	2021-11-22	VN46570	1270	2893A28	04-001	10816	16764	55%	1676.4	0	0	1082	1676.4





ZONE-3, WARD-Dundaheada(27)

Sr. No	Mohalla_Name	Govt_Plot Id	Owner_Name	Father_Name & Husband_Name	Road Name	Mobile Number	Occupancy Status	Plot Area	Total Area On Ground Floor	Total Rented Residential Builtup Area	Total Self Residential Builtup Area	House Type	Road Width	Construction Year	House Number	House Category	Rate Multiplier	Construction Status	Survey Start Date	Old Property Tax Id	Total Built Up Area	Gis_Map_Parcels_Id	Property Label	Old Arv	New Arv	Arv_Difference	Property Tax(10%)	Water Tax	Sewerage Tax	Old Tax	New Tax
2605	Crossing Republic	TO WE R - 2BL OCK -E3	Ajay Gupta		Crossing Republic Vijay Nagar		Rented	1270	1270	1270	0	Pakka	TwelveT o24	2005	4035	Residential		Constructed	2021-11-22	VN32615	1270	2893A28	04-002	16802	18859.5	12%	1885.95	0	0	1680	1886
2606	Crossing Republic	TO WE R - 2BL OCK -E3	Krishan Kumar	G.S CHO BEY	Crossing Republic Vijay Nagar	9540029293	Rented	1270	1270	1270	0	Pakka	TwelveT o24	2005	4036	Residential		Constructed	2021-11-22	VN32617	1270	2893A28	04-003	16802	18859.5	12%	1885.95	0	0	1680	1886
2607	Crossing Republic	TO WE R - 2BL OCK -E3	Ashwan i Kumar	MA NIK	Crossing Republic Vijay Nagar	9810473074	Rented	1270	1270	1270	0	Pakka	TwelveT o24	2005	4037	Residential		Constructed	2021-11-22	VN32618	1270	2893A28	04-004	16802	18859.5	12%	1885.95	0	0	1680	1886
2608	Crossing Republic	TO WE R - 2BL OCK -E3	Rakesh Sharma		Crossing Republic Vijay Nagar	9771747909	Rented	1270	1270	1270	0	Pakka	TwelveT o24	2005	5034	Residential		Constructed	2021-11-22	VN32832	1270	2893A28	05-001	16802	18859.5	12%	1885.95	0	0	1680	1886





ZONE-3, WARD-Dundaheada(27)

Sr. No	Mohalla_Nam e	Gov t_Pl ot Id	Owner _Name	Fath er_ Name & Hus band_ Name	Road Nam e	Mobile_ Nu mber	Occ upancy _Sta tus	Plot_ Are a	Total_ Area_ On_ G round_ Floor	Total_ Rented_ Resid ential_ Builtup_ Area	Total_ Self_ Resid ential_ Built up_ Area	Hou se_ Typ e	Roa d_ Wid th	Constru ction_ Year	House _Numb er	Hou se_ Cat egor y	Rat e_ Multi plier	Con stru ction_ Stat us	Surv ey_ Start_ Date	Old _Pr ope rty_ Tax_ Id	Total_ Built_ Up_ Area	Gis_ Ma p_ Parc el_ Id	Prop erty_ Lab el	Old_ Ar v	New_ Arv	Arv_ Diff erence	Property Tax(10%)	Wat er_ Tax	Sew erag e_ Tax	Old_ Tax	New_ Tax
2609	Cross ing Republic	TO WE R - 2BL OCK -E3	Yas hi		Cross ing Republic Vijay Nagar		Rented	1270	1270	1270	0	Pak ka	TwelveT o24	2005	5035	Resid ential		Constru cted	202 2-09- 03	VN3 283 4	1270	2893A2 8	05- 002	16802	18859.5	12%	1885.95	0	0	1680	1886
2610	Cross ing Republic	TO WE R - 2BL OCK -E3	Nab amit a Chatterjee		Cross ing Republic Vijay Nagar Ghaz	8377088834	Rented	1270	1270	1270	0	Pak ka	TwelveT o24	2005	5036	Resid ential		Constru cted	202 1-11- 22	VN3 283 6	1270	2893A2 8	05- 003	16802	18859.5	12%	1885.95	0	0	1680	1886
2611	Cross ing Republic	TO WE R - 2BL OCK -E3	Vipu l Mitt al		Cross ing Republic Vijay Nagar		Rented	1270	1270	1270	0	Pak ka	TwelveT o24	2005	5037	Resid ential		Constru cted	202 1-11- 22	VN3 283 8	1270	2893A2 8	05- 004	16802	18859.5	12%	1885.95	0	0	1680	1886
2612	Cross ing Republic	TO WE R - 2BL OCK -E3	Manoj Kumar Singh		Cross ing Republic Vijay Nagar		Rented	1270	1270	1270	0	Pak ka	TwelveT o24	2005	6034	Resid ential		Constru cted	202 1-11- 22	VN3 299 7	1270	2893A2 8	06- 001	16802	18859.5	12%	1885.95	0	0	1680	1886





ZONE-3, WARD-Dundaheada(27)

Sr. No	Mohalla_Name	Govt_Plot_Id	Owner_Name	Father_Name & Husband_Name	Road Name	Mobile Number	Occupancy Status	Plot Area	Total Area On Ground	Total Rented Residential Builtup Area	Total Self Residential Builtup Area	House Type	Road Width	Construction Year	House Number	House Category	Rate Multiplier	Construction Status	Survey Start Date	Old Property Tax Id	Total Builtup Area	Gis_Map_Parcel_Id	Property Label	Old Arv	New Arv	Arv_Difference	Property Tax(10%)	Water Tax	Sewerage Tax	Old Tax	New Tax
2613	Crossing Republic	TO WE R-2BL OCK-E3	Carnex Sales Agencies	ASHOKU MAR GUP TA	Crossing Republic Vijay Nagar Ghaziaba	9718653789	Rented	1270	1270	1270	0	Pakka	TwelveT o24	2005	6035	Residential		Constructed	2021-11-22	VN32998	1270	2893A28	06-002	16802	18859.5	12%	1885.95	0	0	1680	1886
2614	Crossing Republic	TO WE R-2BL OCK-E3	Shiv Kumar Sharma	Shiv Kumar Sharma	Crossing Republic Vijay Nagar Ghaz		Rented	1270	1270	1270	0	Pakka	TwelveT o24	2005	6036	Residential		Constructed	2021-11-22	VN33000	1270	2893A28	06-003	16802	18859.5	12%	1885.95	0	0	1680	1886
2615	Crossing Republic	TO WE R-2BL OCK-E3	Nee ta Agarwal		Crossing Republic Vijay Nagar		Rented	1270	1270	1270	0	Pakka	TwelveT o24	2005	6037	Residential		Constructed	2021-11-22	VN33002	1270	2893A28	06-004	16802	18859.5	12%	1885.95	0	0	1680	1886

ZONE-3, WARD-Dundaheada(27)

Sr. No	Mohalla_Name	Govt_Plot_Id	Owner_Name	Father_Name & Husband_Name	Road Name	Mobile Number	Occupancy Status	Plot Area	Total Area On Ground	Total Rented Residential Builtup Area	Total Self Residential Builtup Area	House Type	Road Width	Construction Year	House Number	House Category	Rate Multiplier	Construction Status	Survey Start Date	Old Property Tax Id	Total Builtup Area	Gis_Map_Parcels_Id	Property Label	Old Arv	New Arv	Arv_Difference	Property Tax(10%)	Water Tax	Sewerage Tax	Old Tax	New Tax
2616	Crossing Republic	TO WE R-2BL OCK-E3	N/A		Crossing Republic Vijay Nagar		Self Occupied	1270	1270	0	1270	Pakka	TwelveT o24	2005	7034	Residential		Constructed	2021-11-22	N/A	1270	2893A28	07-001	-	16764	0%	1676.4	0	0	-	1676.4
2617	Crossing Republic	TO WE R-2BL OCK-E3	Anshuman Gar g	Anshuman Gar g	Crossing Republic Vijay Nagar		Rented	1270	1270	1270	0	Pakka	TwelveT o24	2005	7035	Residential		Constructed	2021-11-22	VN33188	1270	2893A28	07-002	16802	18859.5	12%	1885.95	0	0	1680	1886
2618	Crossing Republic	TO WE R-2BL OCK-E3	Sham Chand		Crossing Republic Vijay Nagar		Rented	1270	1270	1270	0	Pakka	TwelveT o24	2005	7036	Residential		Constructed	2021-11-22	VN33190	1270	2893A28	07-003	16802	18859.5	12%	1885.95	0	0	1680	1886
2619	Crossing Republic	TO WE R-2BL OCK-E3	Ankit Gupta		Crossing Republic Vijay Nagar		Rented	1270	1270	1270	0	Pakka	TwelveT o24	2005	7037	Residential		Constructed	2021-11-22	VN33192	1270	2893A28	07-004	16802	18859.5	12%	1885.95	0	0	1680	1886





ZONE-3, WARD-Dundaheada(27)

Sr. No	Mohalla_Name	Govt_Plot_Id	Owner_Name	Father_Name & Husband_Name	Road Name	Mobile Number	Occupancy Status	Plot Area	Total Area On Ground	Total Rented Residential Builtup Area	Total Self Residential Builtup Area	House Type	Road Width	Construction Year	House Number	House Category	Rate Multiplier	Construction Status	Survey Start Date	Old Property Tax Id	Total Built Up Area	Gis_Map_Parcels_Id	Property Label	Old Arv	New Arv	Arv_Difference	Property Tax(10%)	Water Tax	Sewerage Tax	Old Tax	New Tax
2620	Crossing Republic	TO WE R-2BL OCK-E3	Deepa Bishit		Crossing Republic Vijay Nagar		Rented	1270	1270	1270	0	Pakka	TwelveT o24	2005	8034	Residential		Constructed	2021-11-22	VN33736	1270	2893A28	08-001	16802	18859.5	12%	1885.95	0	0	1680	1886
2621	Crossing Republic	TO WE R-2BL OCK-E3	Amit Passi		Crossing Republic Vijay Nagar		Rented	1270	1270	1270	0	Pakka	TwelveT o24	2005	8035	Residential		Constructed	2021-11-22	VN33738	1270	2893A28	08-002	16802	18859.5	12%	1885.95	0	0	1680	1886
2622	Crossing Republic	TO WE R-2BL OCK-E3	Rishi Sinha	C.P SINHA	Crossing Republic Vijay Nagar		Rented	1270	1270	1270	0	Pakka	TwelveT o24	2005	8036	Residential		Constructed	2021-11-22	VN33740	1270	2893A28	08-003	16802	18859.5	12%	1885.95	0	0	1680	1886
2623	Crossing Republic	TO WE R-2BL OCK-E3	Ashish Sood		Crossing Republic Vijay Nagar		Rented	1270	1270	1270	0	Pakka	TwelveT o24	2005	8037	Residential		Constructed	2021-11-22	VN33742	1270	2893A28	08-004	16802	18859.5	12%	1885.95	0	0	1680	1886

ZONE-3, WARD-Dundaheada(27)

Sr. No	Mohalla_Name	Govt_Plot Id	Owner_Name	Father_Name & Husband_Name	Road Name	Mobile Number	Occupancy Status	Plot Area	Total Area On Ground Floor	Total Rented Residential Builtup Area	Total Self Residential Builtup Area	House Type	Road Width	Construction Year	House Number	House Category	Rate Multiplier	Construction Status	Survey Start Date	Old Property Tax Id	Total Built Up Area	Gis_Map_Parcels_Id	Property Label	Old Arv	New Arv	Arv_Difference	Property Tax(10%)	Water Tax	Sewerage Tax	Old Tax	New Tax
2624	Crossing Republic	TO WE R - 2BL OCK -E3	Dr. Nee raj Gupta		Crossing Republic Vijay Nagar		Rented	1270	1270	1270	0	Pakka	TwelveT o24	2005	9034	Residential		Constructed	2021-11-22	VN33939	1270	2893A28	09-001	16802	18859.5	12%	1885.95	0	0	1680	1886
2625	Crossing Republic	TO WE R - 2BL OCK -E3	Babita		Crossing Republic Vijay Nagar		Rented	1270	1270	1270	0	Pakka	TwelveT o24	2005	9035	Residential		Constructed	2021-11-22	VN33941	1270	2893A28	09-002	16802	18859.5	12%	1885.95	0	0	1680	1886
2626	Crossing Republic	TO WE R - 2BL OCK -E3	N/A		Crossing Republic Vijay Nagar		Self Occupied	1270	1270	0	1270	Pakka	TwelveT o24	2005	9036	Residential		Constructed	2021-11-22	N/A	1270	2893A28	09-003	-	16764	0%	1676.4	0	0	-	1676.4
2627	Crossing Republic	TO WE R - 2BL OCK -E3	Ajaykumar Singh	UDAY PRA TAP SINGH	Crossing Republic Vijay Nagar	9015204677	Self Occupied	1270	1270	0	1270	Pakka	TwelveT o24	2005	9037	Residential		Constructed	2021-11-22	N/A	1270	2893A28	09-004	-	16764	0%	1676.4	0	0	-	1676.4





ZONE-3, WARD-Dundaheada(27)

Sr. No	Mohalla_Name	Govt_Plot_Id	Owner_Name	Father_Name & Husband_Name	Road Name	Mobile Number	Occupancy Status	Plot Area	Total Area On Ground Floor	Total Rented Residential Builtup Area	Total Self Residential Builtup Area	House Type	Road Width	Construction Year	House Number	House Category	Rate Multiplier	Construction Status	Survey Start Date	Old Property Tax Id	Total Built Up Area	Gis_Map_Parcels_Id	Property Label	Old Arv	New Arv	Arv_Difference	Property Tax(10%)	Water Tax	Sewerage Tax	Old Tax	New Tax
2628	Crossing Republic	TO WE R-2BL OCK-E3	Chhavi Srivasatva		Crossing Republic Vijay Nagar		Rented	1270	1270	1270	0	Pakka	TwelveT o24	2005	10034	Residential		Constructed	2021-11-22	VN34072	1270	2893A28	10-001	16802	18859.5	12%	1885.95	0	0	1680	1886
2629	Crossing Republic	TO WE R-2BL OCK-E3	Swati Sinha	RAMA NAI	Crossing Republic Vijay Nagar	9873819778	Rented	1270	1270	1270	0	Pakka	TwelveT o24	2005	10035	Residential		Constructed	2021-11-22	VN34073	1270	2893A28	10-002	16802	18859.5	12%	1885.95	0	0	1680	1886
2630	Crossing Republic	TO WE R-2BL OCK-E3	Rahul Gupta	Abhay Kumar Singh	Crossing Republic Vijay Nagar Ghaz	9431088977	Rented	1270	1270	1270	0	Pakka	TwelveT o24	2005	10036	Residential		Constructed	2021-11-22	VN34074	1270	2893A28	10-003	16802	18859.5	12%	1885.95	0	0	1680	1886
2631	Crossing Republic	TO WE R-2BL OCK-E3	Sumit Kumar		Crossing Republic Vijay Nagar	9582964208	Rented	1270	1270	1270	0	Pakka	TwelveT o24	2005	10037	Residential		Constructed	2021-11-22	VN34075	1270	2893A28	10-004	16802	18859.5	12%	1885.95	0	0	1680	1886





ZONE-3, WARD-Dundaheada(27)

Sr. No	Mohalla_Nam e	Gov t_Pl ot Id	Owner _Na me	Fath er_ Na me & Hus band_ Na me	Road Nam e	Mobile_Nu mber	Occ upa ncy_ Sta tus	Plot_Are a	Total_ Area_ On_ G round_ Floor	Total_ Rented_ Resid ential_ Builtup_ Area	Total_ Self_ Resid ential_ Built up_ Area	Hou se_ Typ e	Roa d_ Wid th	Constru ction_ Year	House _Numb er	Hou se_ Cat egor y	Rat e_ Multipl ier	Con stru ction_ Stat us	Surv ey_ Star t_ Date	Old _Pr ope rty_ Tax_ Id	Total_ Built_ Up_ Area	Gis_ Ma p_ Parc el_ Id	Prop erty_ Lab el	Old_ Ar v	New_ Arv	Arv_ Diff erence	Property Tax(10%)	Wat er_ Tax	Sew erag e_ Tax	Old_ Tax	New_ Tax
2632	Cross ing Republic	TO WE R-2BL OCK -E3	Anuj Kumar		Cross ing Republic Vijay Nagar		Self Occupie d	1270	1270	0	1270	Pak ka	TwelveT o24	2005	11034	Resid ential		Constru cted	2021-11-22	N/A	1270	2893A28	11-001	-	16764	0%	1676.4	0	0	-	1676.4
2633	Cross ing Republic	TO WE R-2BL OCK -E3	Anil Kumar Sharma	Anuj Kumar	Cross ing Republic Vijay Nagar Ghaz	9717079381	Rented	1270	1270	1270	0	Pak ka	TwelveT o24	2005	11035	Resid ential		Constru cted	2021-11-22	VN34175	1270	2893A28	11-002	16802	18859.5	12%	1885.95	0	0	1680	1886
2634	Cross ing Republic	TO WE R-2BL OCK -E3	Priya		Cross ing Republic Vijay Nagar	9899147055	Self Occupie d	1270	1270	0	1270	Pak ka	TwelveT o24	2005	11036	Resid ential		Constru cted	2021-11-22	N/A	1270	2893A28	11-003	-	16764	0%	1676.4	0	0	-	1676.4
2635	Cross ing Republic	TO WE R-2BL OCK -E3	Randhir Kumar		Cross ing Republic Vijay Nagar		Rented	1270	1270	1270	0	Pak ka	TwelveT o24	2005	11037	Resid ential		Constru cted	2021-11-22	VN34176	1270	2893A28	11-004	16802	18859.5	12%	1885.95	0	0	1680	1886

ZONE-3, WARD-Dundaheada(27)

Sr. No	Mohalla_Name	Govt_Plot_Id	Owner_Name	Father_Name & Husband_Name	Road Name	Mobile Number	Occupancy Status	Plot Area	Total Area On Ground Floor	Total Rented Residential Builtup Area	Total Self Residential Builtup Area	House Type	Road Width	Construction Year	House Number	House Category	Rate Multiplier	Construction Status	Survey Start Date	Old Property Tax Id	Total Built Up Area	Gis_Map_Parcel_Id	Property Label	Old Arv	New Arv	Arv_Difference	Property Tax(10%)	Water Tax	Sewerage Tax	Old Tax	New Tax
2636	Crossing Republic	TO WE R-2BL OCK-E3	Vee nu Goe l		Crossing Republic Vijay Nagar		Rented	1270	1270	1270	0	Pak ka	TwelveT o24	2005	12034	Residential		Constructed	2021-11-22	VN34281	1270	2893A28	12-001	16802	18859.5	12%	1885.95	0	0	1680	1886
2637	Crossing Republic	TO WE R-2BL OCK-E3	Rag hav end ra Ban sal		Crossing Republic Vijay Nagar Ghaziaba		Rented	1270	1270	1270	0	Pak ka	TwelveT o24	2005	12035	Residential		Constructed	2021-11-22	VN34282	1270	2893A28	12-002	16802	18859.5	12%	1885.95	0	0	1680	1886
2638	Crossing Republic	TO WE R-2BL OCK-E3	Dep end ra Singh	CHANDR A PARAKASH GOE L	Crossing Republic Vijay Nagar Ghaziaba	9654434848	Self Occupied	1270	1270	0	1270	Pak ka	TwelveT o24	2005	12036	Residential		Constructed	2021-11-22	N/A	1270	2893A28	12-003	-	16764	0%	1676.4	0	0	-	1676.4





ZONE-3, WARD-Dundaheada(27)

Sr. No	Mohalla_Name	Govt_Plot Id	Owner_Name	Father_Name & Husband_Name	Road Name	Mobile Number	Occupancy Status	Plot Area	Total Area On Ground Floor	Total Rented Residential Builtup Area	Total Self Residential Builtup Area	House Type	Road Width	Construction Year	House Number	House Category	Rate Multiplier	Construction Status	Survey Start Date	Old Property Tax Id	Total Built Up Area	Gis_Map_Parcels_Id	Property Label	Old Arv	New Arv	Arv_Difference	Property Tax(10%)	Water Tax	Sewerage Tax	Old Tax	New Tax
2639	Crossing Republic	TO WE R-2BL OCK-E3	Vinod Desai		Crossing Republic Vijay Nagar		Self Occupied	1270	1270	0	1270	Pakka	TwelveT o24	2005	12037	Residential		Constructed	2021-11-22	N/A	1270	2893A28	12-004	-	16764	0%	1676.4	0	0	-	1676.4
2640	Crossing Republic	TO WE R-2BL OCK-E3	Hari Singh		Crossing Republic Vijay Nagar		Self Occupied	1270	1270	0	1270	Pakka	TwelveT o24	2005	13034	Residential		Constructed	2021-11-22	N/A	1270	2893A28	13-001	-	16764	0%	1676.4	0	0	-	1676.4
2641	Crossing Republic	TO WE R-2BL OCK-E3	Niteendra Kumar		Crossing Republic Vijay Nagar		Self Occupied	1270	1270	0	1270	Pakka	TwelveT o24	2005	13036	Residential		Constructed	2021-11-22	N/A	1270	2893A28	13-003	-	16764	0%	1676.4	0	0	-	1676.4
2642	Crossing Republic	TO WE R-2BL OCK-E3	Vishal Mittal		Crossing Republic Vijay Nagar		Rented	1270	1270	1270	0	Pakka	TwelveT o24	2005	13037	Residential		Constructed	2021-11-22	VN34392	1270	2893A28	13-004	16802	18859.5	12%	1885.95	0	0	1680	1886

ZONE-3, WARD-Dundaheada(27)

Sr. No	Mohalla_Name	Govt_Plot Id	Owner_Name	Father_Name & Husband_Name	Road Name	Mobile Number	Occupancy Status	Plot Area	Total Area On Ground Floor	Total Rented Residential Builtup Area	Total Self Residential Builtup Area	House Type	Road Width	Construction Year	House Number	House Category	Rate Multiplier	Construction Status	Survey Start Date	Old Property Tax Id	Total Builtup Area	Gis_Map_Parcels_Id	Property Label	Old Arv	New Arv	Arv_Difference	Property Tax(10%)	Water Tax	Sewerage Tax	Old Tax	New Tax
2643	Crossing Republic	TO WE R-2 BLO CK -E3	Manoj Negi		Crossing Republic Vijay Nagar		Self Occupied	1270	1270	0	1270	Pakka	TwelveT o24	2005	14034	Residential		Constructed	2021-11-22	N/A	1270	2893A28	14-001	-	16764	0%	1676.4	0	0	-	1676.4
2644	Crossing Republic	TO WE R-2 BLO CK -E3	Vipin Wag		Crossing Republic Vijay Nagar		Self Occupied	1270	1270	0	1270	Pakka	TwelveT o24	2005	14036	Residential		Constructed	2021-11-22	N/A	1270	2893A28	14-003	-	16764	0%	1676.4	0	0	-	1676.4
2645	Crossing Republic	TO WE R-2 BLO CK B	Navleen Aggarwal	PRE ETAM	Crossing Republic Vijay Nagar	9811382187	Self Occupied	1270	1270	0	1270	Pakka	TwelveT o24	2005	,38	Residential		Constructed	2021-11-22	N/A	1270	2893A29	00-001	-	16764	0%	1676.4	0	0	-	1676.4
2646	Crossing Republic	TO WE R-2 BLO CK B	Shivam Kumar		Crossing Republic Vijay Nagar	9891117206	Self Occupied	1270	1270	0	1270	Pakka	TwelveT o24	2005	39	Residential		Constructed	2021-11-22	N/A	1270	2893A29	00-002	-	16764	0%	1676.4	0	0	-	1676.4





ZONE-3, WARD-Dundaheada(27)

Sr. No	Mohalla_Name	Govt_Plot Id	Owner_Name	Father_Name & Husband_Name	Road Name	Mobile Number	Occupancy Status	Plot Area	Total Area On Ground Floor	Total Rented Residential Builtup Area	Total Self Residential Builtup Area	House Type	Road Width	Construction Year	House Number	House Category	Rate Multiplier	Construction Status	Survey Start Date	Old Property Tax Id	Total Builtup Area	Gis_Map_Parcel_Id	Property Label	Old Arv	New Arv	Arv_Difference	Property Tax(10%)	Water Tax	Sewerage Tax	Old Tax	New Tax
2647	Crossing Republic	TO WE R-2 BLO CK B	Mukul Gupta	LATE ASHOK KUMAR GUP TA	Crossing Republic Vijay Nagar Ghaziabad	9811838208	Rented	1270	1270	1270	0	Pakka	TwelveT o24	2005	40	Residential		Constructed	2021-11-22	VN31319	1270	2893A29	00-003	16802	18859.5	12%	1885.95	0	0	1680	1886
2648	Crossing Republic	TO WE R-2 BLO CK B	Shiv Singh		Crossing Republic Vijay Nagar		Rented	1270	1270	1270	0	Pakka	TwelveT o24	2005	41	Residential		Constructed	2021-11-22	VN31320	1270	2893A29	00-004	16802	18859.5	12%	1885.95	0	0	1680	1886
2649	Crossing Republic	TO WE R-2 BLO CK B	Sunil Kumar Pathak		Crossing Republic Vijay Nagar Ghaziabad		Rented	1270	1270	1270	0	Pakka	TwelveT o24	2005	42	Residential		Constructed	2021-11-22	VN31321	1270	2893A29	00-005	16802	18859.5	12%	1885.95	0	0	1680	1886





ZONE-3, WARD-Dundaheada(27)

Sr. No	Mohalla_Nam e	Govt_Plot Id	Owner_Nam e	Father_Nam e & Husb and_Nam e	Road Nam e	Mobile_Nu mber	Occu pancy_Statu s	Plot_Are a	Total_Are a_On_G round_Floor	Total_Rented_Resid ential_Builtup_Are a	Total_Self_Resid ential_Built up_Are a	Hou se_Typ e	Roa d_Wid th	Constru ction_Y ear	House _Numb er	Hou se_Cat egor y	Rat e_Multipl ier	Con stru ction_Statu s	Surv ey_Star t_D ate	Old _Pr ope rty_Tax _Id	Total_Built_ Up_Are a	Gis_Ma p_Parc el_Id	Prop erty _Lab el	Old_Ar v	New_Arv	Arv_Diff erence	Property Tax(10%)	Wat er_T ax	Sew erag e_T ax	Old_T ax	New_T ax
2650	Cross ing Repu blic	TO WE R-2 BLO CK B	N/A		Cros sing Repu blic Vijay Naga r		Self Occu pie d	1270	1270	0	1270	Pak ka	Twe lveT o24	2005	43	Resi den tial		Con stru cted	202 1-11-22	N/A	1270	2893A2 9	00-006	-	16764	0%	1676.4	0	0	-	1676.4
2651	Cross ing Repu blic	TO WE R-2 BLO CK B	Sub has h Chandra And Gee ta Devi		Cros sing Repu blic Vijay Naga r Ghaziabad	8800277926	Rented	1270	1270	1270	0	Pak ka	Twe lveT o24	2005	1038	Resi den tial		Con stru cted	202 1-11-22	VN3 1667	1270	2893A2 9	01-001	16802	18859.5	12%	1885.95	0	0	1680	1886
2652	Cross ing Repu blic	TO WE R-2 BLO CK B	N/A		Cros sing Repu blic Vijay Naga r		Self Occu pie d	1270	1270	0	1270	Pak ka	Twe lveT o24	2005	1039	Resi den tial		Con stru cted	202 1-11-22	N/A	1270	2893A2 9	01-002	-	16764	0%	1676.4	0	0	-	1676.4





ZONE-3, WARD-Dundaheada(27)

Sr. No	Mohalla_Name	Govt_Plot Id	Owner_Name	Father_Name & Husband_Name	Road Name	Mobile Number	Occupancy Status	Plot Area	Total Area On Ground	Total Rented Residential Builtup Area	Total Self Residential Builtup Area	House Type	Road Width	Construction Year	House Number	House Category	Rate Multiplier	Construction Status	Survey Start Date	Old Property Tax Id	Total Builtup Area	Gis_Map_Parcels_Id	Property Label	Old Arv	New Arv	Arv_Difference	Property Tax(10%)	Water Tax	Sewerage Tax	Old Tax	New Tax
2653	Crossing Republic	TO WE R-2 BLO CK B	Sanjeev Kumar		Crossing Republic Vijay Nagar		Rented	1270	1270	1270	0	Pakka	TwelveT o24	2005	1040	Residential		Constructed	2021-11-22	VN31698	1270	2893A29	01-003	16802	18859.5	12%	1885.95	0	0	1680	1886
2654	Crossing Republic	TO WE R-2 BLO CK B	No Name		Crossing Republic Vijay Nagar		Rented	1270	1270	1270	0	Pakka	TwelveT o24	2005	1041	Residential		Constructed	2021-11-22	VN31699	1270	2893A29	01-004	16802	18859.5	12%	1885.95	0	0	1680	1886
2655	Crossing Republic	TO WE R-2 BLO CK B	Dheeraj Tanuja		Crossing Republic Vijay Nagar		Rented	1270	1270	1270	0	Pakka	TwelveT o24	2005	1042	Residential		Constructed	2021-11-22	VN31701	1270	2893A29	01-005	16802	18859.5	12%	1885.95	0	0	1680	1886
2656	Crossing Republic	TO WE R-2 BLO CK B	Indu Yadav		Crossing Republic Vijay Nagar		Rented	1270	1270	1270	0	Pakka	TwelveT o24	2005	1043	Residential		Constructed	2022-09-03	VN31702	1270	2893A29	01-006	16802	18859.5	12%	1885.95	0	0	1680	1886





ZONE-3, WARD-Dundaheada(27)

Sr. No	Mohalla_Name	Govt_Plot_Id	Owner_Name	Father_Name & Husband_Name	Road Name	Mobile_Number	Occupancy_Status	Plot_Area	Total_Area_On_Ground_Floor	Total_Rented_Residential_Builtup_Area	Total_Self_Residential_Builtup_Area	House_Type	Road_Width	Construction_Year	House_Number	House_Category	Rate_Multiplier	Construction_Status	Survey_Start_Date	Old_Property_Tax_Id	Total_Builtup_Area	Gis_Map_Parcels_Id	Property_Label	Old_Arv	New_Arv	Arv_Difference	Property_Tax(10%)	Water_Tax	Sewerage_Tax	Old_Tax	New_Tax
2657	Crossing Republic	TO WE R-2 BLO CK B	Ravi Pratap		Crossing Republic Vijay Nagar	9999276722	Rented	1270	1270	1270	0	Pakka	TwelveT o24	2005	2038	Residential		Constructed	2021-11-22	VN31995	1270	2893A29	02-001	16802	18859.5	12%	1885.95	0	0	1680	1886
2658	Crossing Republic	TO WE R-2 BLO CK B	Arvind Ahuja	MAHESH CHAND GOEL	Crossing Republic Vijay Nagar Ghaz	9811620350	Rented	1270	1270	1270	0	Pakka	TwelveT o24	2005	2039	Residential		Constructed	2021-11-22	VN31997	1270	2893A29	02-002	16802	18859.5	12%	1885.95	0	0	1680	1886
2659	Crossing Republic	TO WE R-2 BLO CK B	Richa Arya	SHRIL SUNIL KUMAR AGGARWAL	Crossing Republic Vijay Nagar Ghaziabad	9650289492	Rented	1270	1270	1270	0	Pakka	TwelveT o24	2005	2040	Residential		Constructed	2021-11-22	VN31999	1270	2893A29	02-003	16802	18859.5	12%	1885.95	0	0	1680	1886





ZONE-3, WARD-Dundaheada(27)

Sr. No	Mohalla_Name	Govt_Plot Id	Owner_Name	Father_Name & Husband_Name	Road Name	Mobile Number	Occupancy Status	Plot Area	Total Area On Ground Floor	Total Rented Residential Builtup Area	Total Self Residential Builtup Area	House Type	Road Width	Construction Year	House Number	House Category	Rate Multiplier	Construction Status	Survey Start Date	Old Property Tax Id	Total Builtup Area	Gis_Map_Parcels_Id	Property Label	Old Arv	New Arv	Arv_Difference	Property Tax(10%)	Water Tax	Sewerage Tax	Old Tax	New Tax
2660	Crossing Republic	TO WE R-2 BLOCK B	Mo. Tasleem Razza Khan		Crossing Republic Vijay Nagar Ghaziaba		Rented	1270	1270	1270	0	Pakka	TwelveT o24	2005	2041	Residential		Constructed	2021-11-22	VN32001	1270	2893A29	02-004	16802	18859.5	12%	1885.95	0	0	1680	1886
2661	Crossing Republic	TO WE R-2 BLOCK B	Arvind Kumar Mittal		Crossing Republic Vijay Nagar Ghaz	9810556520	Rented	1270	1270	1270	0	Pakka	TwelveT o24	2005	2042	Residential		Constructed	2021-11-22	VN32003	1270	2893A29	02-005	16802	18859.5	12%	1885.95	0	0	1680	1886
2662	Crossing Republic	TO WE R-2 BLOCK B	Gana Deb Banerjee		Crossing Republic Vijay Nagar Ghaz		Rented	1270	1270	1270	0	Pakka	TwelveT o24	2005	2043	Residential		Constructed	2021-11-22	VN32004	1270	2893A29	02-006	16802	18859.5	12%	1885.95	0	0	1680	1886





ZONE-3, WARD-Dundaheada(27)

Sr. No	Mohalla_Name	Govt_Plot Id	Owner_Name	Father_Name & Husband_Name	Road Name	Mobile Number	Occupancy Status	Plot Area	Total Area On Ground	Total Rented Residential Builtup Area	Total Self Residential Builtup Area	House Type	Road Width	Construction Year	House Number	House Category	Rate Multiplier	Construction Status	Survey Start Date	Old Property Tax Id	Total Builtup Area	Gis_Map_Parcels_Id	Property Label	Old Arv	New Arv	Arv_Difference	Property Tax(10%)	Water Tax	Sewerage Tax	Old Tax	New Tax
2663	Crossing Republic	TO WE R-2 BLO CK B	Manoj Kumar Joshi		Crossing Republic Vijay Nagar		Rented	1270	1270	1270	0	Pakka	TwelveT o24	2005	3038	Residential		Constructed	2021-11-22	VN32400	1270	2893A29	03-001	16802	18859.5	12%	1885.95	0	0	1680	1886
2664	Crossing Republic	TO WE R-2 BLO CK B	Mritunjay Kumari		Crossing Republic Vijay Nagar		Rented	1270	1270	1270	0	Pakka	TwelveT o24	2005	3039	Residential		Constructed	2021-11-22	VN32403	1270	2893A29	03-002	16802	18859.5	12%	1885.95	0	0	1680	1886
2665	Crossing Republic	TO WE R-2 BLO CK B	Jaswant Singh Negi		Crossing Republic Vijay Nagar		Rented	1270	1270	1270	0	Pakka	TwelveT o24	2005	3040	Residential		Constructed	2021-11-22	VN32405	1270	2893A29	03-003	16802	18859.5	12%	1885.95	0	0	1680	1886
2666	Crossing Republic	TO WE R-2 BLO CK B	Pankaj Rai		Crossing Republic Vijay Nagar		Rented	1270	1270	1270	0	Pakka	TwelveT o24	2005	3041	Residential		Constructed	2022-02-02	VN32407	1270	2893A29	03-004	16802	18859.5	12%	1885.95	0	0	1680	1886





ZONE-3, WARD-Dundaheada(27)

Sr. No	Mohalla_Name	Govt_Plot Id	Owner_Name	Father_Name & Husband_Name	Road Name	Mobile Number	Occupancy Status	Plot Area	Total Area On Ground	Total Rented Residential Builtup Area	Total Self Residential Builtup Area	House Type	Road Width	Construction Year	House Number	House Category	Rate Multiplier	Construction Status	Survey Start Date	Old Property Tax Id	Total Built Up Area	Gis_Map_Parcels_Id	Property Label	Old Arv	New Arv	Arv_Difference	Property Tax(10%)	Water Tax	Sewerage Tax	Old Tax	New Tax
2667	Crossing Republic	TO WE R-2 BLO CK B	Vire shwar Singh		Crossing Republic Vijay Nagar		Rented	1270	1270	1270	0	Pak ka	TwelveT o24	2005	3042	Residential		Constructed	2021-11-22	VN32409	1270	2893A29	03-005	16802	18859.5	12%	1885.95	0	0	1680	1886
2668	Crossing Republic	TO WE R-2 BLO CK B	Pratibha Trivedi		Crossing Republic Vijay Nagar		Rented	1270	1270	1270	0	Pak ka	TwelveT o24	2005	3043	Residential		Constructed	2021-11-22	VN32411	1270	2893A29	03-006	16802	18859.5	12%	1885.95	0	0	1680	1886
2669	Crossing Republic	TO WE R-2 BLO CK B	Nidish		Crossing Republic Vijay Nagar		Rented	1270	1270	1270	0	Pak ka	TwelveT o24	2005	4038	Residential		Constructed	2021-11-22	VN32619	1270	2893A29	04-001	16802	18859.5	12%	1885.95	0	0	1680	1886
2670	Crossing Republic	TO WE R-2 BLO CK B	N/A		Crossing Republic Vijay Nagar		Self Occupied	1270	1270	0	1270	Pak ka	TwelveT o24	2005	4039	Residential		Constructed	2021-11-22	N/A	1270	2893A29	04-002	-	16764	0%	1676.4	0	0	-	1676.4





ZONE-3, WARD-Dundaheada(27)

Sr. No	Mohalla_Name	Govt_Plot Id	Owner_Name	Father_Name & Husband_Name	Road Name	Mobile Number	Occupancy Status	Plot Area	Total Area On Ground Floor	Total Rented Residential Builtup Area	Total Self Residential Builtup Area	House Type	Road Width	Construction Year	House Number	House Category	Rate Multiplier	Construction Status	Survey Start Date	Old Property Tax Id	Total Built Up Area	Gis_Map_Parcels_Id	Property Label	Old Arv	New Arv	Arv_Difference	Property Tax(10%)	Water Tax	Sewerage Tax	Old Tax	New Tax
2671	Crossing Republic	TO WE R-2 BLO CK B	Amar Kaplas		Crossing Republic Vijay Nagar	9891147055	Rented	1270	1270	1270	0	Pakka	TwelveT o24	2005	4040	Residential		Constructed	2021-11-22	VN32621	1270	2893A29	04-003	16802	18859.5	12%	1885.95	0	0	1680	1886
2672	Crossing Republic	TO WE R-2 BLO CK B	N/A		Crossing Republic Vijay Nagar		Self Occupied	1270	1270	0	1270	Pakka	TwelveT o24	2005	4041	Residential		Constructed	2021-11-22	N/A	1270	2893A29	04-004	-	16764	0%	1676.4	0	0	-	1676.4
2673	Crossing Republic	TO WE R-2 BLO CK B	Santosh Kumar Sarswat		Crossing Republic Vijay Nagar Ghaziabad		Rented	1270	1270	1270	0	Pakka	TwelveT o24	2005	4042	Residential		Constructed	2021-11-22	VN32623	1270	2893A29	04-005	16802	18859.5	12%	1885.95	0	0	1680	1886





ZONE-3, WARD-Dundaheada(27)

Sr. No	Mohalla_Nam e	Gov t_Pl ot Id	Owner _Name	Fath er_ Name & Hus band_ Name	Road Name	Mobile_ Nu mber	Occ upancy _Sta tus	Plot_ Area	Total_ Area_ On_ G round_ Floor	Total_ Rented_ Resid ential_ Builtup_ Area	Total_ Self_ Resid ential_ Built up_ Area	Hou se_ Typ e	Roa d_ Wid th	Constru ction_ Year	House _Numb er	Hou se_ Cat egor y	Rat e_ Multi plier	Con stru ction_ Stat us	Surv ey_ Start_ Date	Old _Pr ope rty_ Tax_ Id	Total_ Built_ Up_ Area	Gis_ Map_ Parcel_ Id	Prop erty_ Label	Old_ Ar v	New_ Arv	Arv_ Diff erence	Property Tax(10%)	Wat er_ Tax	Sew erage_ Tax	Old_ Tax	New_ Tax
2674	Cross ing Republic	TO WE R-2 BLO CK B	Sbhi shek Ver ma	Bha wan Singh Mehta	Cross ing Republic Vijay Nagar Ghaz	9871765838	Rented	1270	1270	1270	0	Pak ka	TwelveT o24	2005	4043	Resi dential		Con stru cted	202 1-11- 22	VN3 262 4	1270	2893A2 9	04- 006	16802	18859.5	12%	1885.95	0	0	1680	1886
2675	Cross ing Republic	TO WE R-2 BLO CK B	Rajni Gupta		Cross ing Republic Vijay Nagar		Rented	1270	1270	1270	0	Pak ka	TwelveT o24	2005	5038	Resi dential		Con stru cted	202 1-11- 22	VN3 283 9	1270	2893A2 9	05- 001	16802	18859.5	12%	1885.95	0	0	1680	1886
2676	Cross ing Republic	TO WE R-2 BLO CK B	Rajni Singh		Cross ing Republic Vijay Nagar		Self Occupie d	1270	1270	0	1270	Pak ka	TwelveT o24	2005	5039	Resi dential		Con stru cted	202 1-11- 22	VN4 677 8	1270	2893A2 9	05- 002	10695	16764	57%	1676.4	0	0	1070	1676.4
2677	Cross ing Republic	TO WE R-2 BLO CK B	Gopal Singh		Cross ing Republic Vijay Nagar		Rented	1270	1270	1270	0	Pak ka	TwelveT o24	2005	5040	Resi dential		Con stru cted	202 1-11- 22	VN3 284 3	1270	2893A2 9	05- 003	16802	18859.5	12%	1885.95	0	0	1680	1886





ZONE-3, WARD-Dundaheada(27)

Sr. No	Mohalla_Nam e	Govt_Plot Id	Owner_Nam e	Fath er_Nam e & Hus band_Nam e	Road Nam e	Mobile_Nu mber	Occ upancy_Stat us	Plot_Are a	Total_Are a_On_G round_Floor	Total_Rented_Resid ential_Builtup_Are a	Total_Self_Resid ential_Built up_Are a	Hou se_Typ e	Roa d_Wid th	Constru ction_Y ear	House _Numb er	Hou se_Cat egor y	Rat e_Multi pli er	Con stru ctio n_Stat us	Surv ey_Star t_D ate	Old _Pr ope rty_Tax _Id	Total_Built_ Up_Are a	Gis_Ma p_Parc el_Id	Prop erty _Lab el	Old_Ar v	New_Arv	Arv_Diff erence	Property Tax(10%)	Wat er_T ax	Sew erag e_T ax	Old_T ax	New_T ax
2678	Cross ing Republic	TO WE R-2 BLO CK B	Amit Walia		Cross ing Republic Vijay Nagar		Rented	1270	1270	1270	0	Pak ka	TwelveT o24	2005	5041	Resid ential		Constru cted	2021-11-22	VN32844	1270	2893A29	05-004	16802	18859.5	12%	1885.95	0	0	1680	1886
2679	Cross ing Republic	TO WE R-2 BLO CK B	Dhanesh Kumar Gupta		Cross ing Republic Vijay Nagar Ghaziabad		Rented	1270	1270	1270	0	Pak ka	TwelveT o24	2005	5042	Resid ential		Constru cted	2021-11-22	VN32845	1270	2893A29	05-005	16802	18859.5	12%	1885.95	0	0	1680	1886
2680	Cross ing Republic	TO WE R-2 BLO CK B	Aditya Kumar		Cross ing Republic Vijay Nagar		Rented	1270	1270	1270	0	Pak ka	TwelveT o24	2005	5043	Resid ential		Constru cted	2021-11-22	VN32850	1270	2893A29	05-006	16802	18859.5	12%	1885.95	0	0	1680	1886





ZONE-3, WARD-Dundaheada(27)

Sr. No	Mohalla_Name	Govt_Plot Id	Owner_Name	Father_Name & Husband_Name	Road Name	Mobile Number	Occupancy Status	Plot Area	Total Area On Ground Floor	Total Rented Residential Builtup Area	Total Self Residential Builtup Area	House Type	Road Width	Construction Year	House Number	House Category	Rate Multiplier	Construction Status	Survey Start Date	Old Property Tax Id	Total Builtup Area	Gis_Map_Parcels_Id	Property Label	Old Arv	New Arv	Arv_Difference	Property Tax(10%)	Water Tax	Sewerage Tax	Old Tax	New Tax
2681	Crossing Republic	TO WE R-2 BLO CK B	Rashmi Gupta	Ashit Kumar	Crossing Republic Vijay Nagar	9899971122	Rented	1270	1270	1270	0	Pakka	TwelveT o24	2005	6038	Residential		Constructed	2021-11-22	VN33004	1270	2893A29	06-001	16802	18859.5	12%	1885.95	0	0	1680	1886
2682	Crossing Republic	TO WE R-2 BLO CK B	Sushila	Rajiv Kumar	Crossing Republic Vijay Nagar	9953884534	Self Occupied	1270	1270	0	1270	Pakka	TwelveT o24	2005	6039	Residential		Constructed	2021-11-22	VN33005	1270	2893A29	06-002	10700	16764	57%	1676.4	0	0	1070	1676.4
2683	Crossing Republic	TO WE R-2 BLO CK B	Navleen Jha	LATE UDHYOG JHA	Crossing Republic Vijay Nagar	9810190541	Self Occupied	1270	1270	0	1270	Pakka	TwelveT o24	2005	6040	Residential		Constructed	2021-11-22	N/A	1270	2893A29	06-003	-	16764	0%	1676.4	0	0	-	1676.4
2684	Crossing Republic	TO WE R-2 BLO CK B	Sushil Kumar Shukla		Crossing Republic Vijay Nagar Ghaziaba		Rented	1270	1270	1270	0	Pakka	TwelveT o24	2005	6041	Residential		Constructed	2021-11-22	VN33007	1270	2893A29	06-004	16802	18859.5	12%	1885.95	0	0	1680	1886





ZONE-3, WARD-Dundaheada(27)

Sr. No	Mohalla_Name	Govt_Plot_Id	Owner_Name	Father_Name & Husband_Name	Road Name	Mobile Number	Occupancy Status	Plot Area	Total Area On Ground Floor	Total Rented Residential Builtup Area	Total Self Residential Builtup Area	House Type	Road Width	Construction Year	House Number	House Category	Rate Multiplier	Construction Status	Survey Start Date	Old Property Tax Id	Total Builtup Area	Gis_Map_Parcels_Id	Property Label	Old Arv	New Arv	Arv_Difference	Property Tax(10%)	Water Tax	Sewerage Tax	Old Tax	New Tax
2685	Crossing Republic	TO WE R-2 BLO CK B	N/A		Crossing Republic Vijay Nagar		Self Occupied	1270	1270	0	1270	Pakka	TwelveT o24	2005	6042	Residential		Constructed	2021-11-22	N/A	1270	2893A29	06-005	-	16764	0%	1676.4	0	0	-	1676.4
2686	Crossing Republic	TO WE R-2 BLO CK B	Carnex Sales Agencies		Crossing Republic Vijay Nagar Ghaziaba		Rented	1270	1270	1270	0	Pakka	TwelveT o24	2005	6043	Residential		Constructed	2021-11-22	VN33008	1270	2893A29	06-006	16802	18859.5	12%	1885.95	0	0	1680	1886
2687	Crossing Republic	TO WE R-2 BLO CK B	Abha Srivastava		Crossing Republic Vijay Nagar		Rented	1270	1270	1270	0	Pakka	TwelveT o24	2005	7038	Residential		Constructed	2021-11-22	VN33194	1270	2893A29	07-001	16802	18859.5	12%	1885.95	0	0	1680	1886
2688	Crossing Republic	TO WE R-2 BLO CK B	Himgiri Sales Pvt Ltd		Crossing Republic Vijay Nagar		Rented	1270	1270	1270	0	Pakka	TwelveT o24	2005	7039	Residential		Constructed	2021-11-22	VN33196	1270	2893A29	07-002	16802	18859.5	12%	1885.95	0	0	1680	1886





ZONE-3, WARD-Dundaheada(27)

Sr. No	Mohalla_Name	Govt_Plot Id	Owner_Name	Father_Name & Husband_Name	Road Name	Mobile Number	Occupancy Status	Plot Area	Total Area On Ground	Total Rented Residential Builtup Area	Total Self Residential Builtup Area	House Type	Road Width	Construction Year	House Number	House Category	Rate Multiplier	Construction Status	Survey Start Date	Old Property Tax Id	Total Builtup Area	Gis_Map_Parcels_Id	Property Label	Old Arv	New Arv	Arv_Difference	Property Tax(10%)	Water Tax	Sewerage Tax	Old Tax	New Tax
2689	Crossing Republic	TO WE R-2 BLOCK B	Varun Gupta		Crossing Republic Vijay Nagar		Rented	1270	1270	1270	0	Pakka	TwelveT o24	2005	7041	Residential		Constructed	2021-11-22	VN33200	1270	2893A29	07-004	16802	18859.5	12%	1885.95	0	0	1680	1886
2690	Crossing Republic	TO WE R-2 BLOCK B	Nitish Kumar		Crossing Republic Vijay Nagar		Rented	1270	1270	1270	0	Pakka	TwelveT o24	2005	7042	Residential		Constructed	2021-11-22	VN33202	1270	2893A29	07-005	16802	18859.5	12%	1885.95	0	0	1680	1886
2691	Crossing Republic	TO WE R-2 BLOCK B	Sai Prasad		Crossing Republic Vijay Nagar		Rented	1270	1270	1270	0	Pakka	TwelveT o24	2005	7043	Residential		Constructed	2021-11-22	VN33204	1270	2893A29	07-006	16802	18859.5	12%	1885.95	0	0	1680	1886
2692	Crossing Republic	TO WE R-2 BLOCK B	Reena Saini		Crossing Republic Vijay Nagar		Rented	1270	1270	1270	0	Pakka	TwelveT o24	2005	8038	Residential		Constructed	2021-11-22	VN33744	1270	2893A29	08-001	16802	18859.5	12%	1885.95	0	0	1680	1886





ZONE-3, WARD-Dundaheada(27)

Sr. No	Mohalla_Nam e	Gov t_Pl ot Id	Owner _Name	Fath er_ Name & Hus band_ Name	Road Nam e	Mobile_ Nu mber	Occ upa ncy_ Sta tus	Plot_ Are a	Total_ Area_ On_ G round_ Floor	Total_ Rented_ Resid ential_ Builtup_ Area	Total_ Self_ Resid ential_ Built up_ Area	Hou se_ Typ e	Roa d_ Wid th	Constru ction_ Year	House _Numb er	Hou se_ Cat egor y	Rat e_ Multipl ier	Con stru ction_ Stat us	Surv ey_ Start_ Date	Old _Pr ope rty_ Tax_ Id	Total_ Built_ Up_ Area	Gis_ Ma p_ Parc el_ Id	Prop erty_ Lab el	Old_ Ar v	New_ Arv	Arv_ Diff erence	Property Tax(10%)	Wat er_ Tax	Sew erag e_ Tax	Old_ Tax	New_ Tax
2693	Cross ing Republic	TO WE R-2 BLO CK B	N/A		Cross ing Republic Vijay Nagar		Self Occupie d	1270	1270	0	1270	Pak ka	TwelveT o24	2005	8039	Resid ential		Constru cted	202 1-11- 22	N/A	1270	2893A2 9	08- 002	-	16764	0%	1676.4	0	0	-	1676.4
2694	Cross ing Republic	TO WE R-2 BLO CK B	Vija y Kumar Sharma		Cross ing Republic Vijay Nagar Ghaz		Rented	1270	1270	1270	0	Pak ka	TwelveT o24	2005	8040	Resid ential		Constru cted	202 1-11- 22	VN3 374 7	1270	2893A2 9	08- 003	16802	18859.5	12%	1885.95	0	0	1680	1886
2695	Cross ing Republic	TO WE R-2 BLO CK B	Pre m Lata Nag pal		Cross ing Republic Vijay Nagar	9811915901	Rented	1270	1270	1270	0	Pak ka	TwelveT o24	2005	8041	Resid ential		Constru cted	202 1-11- 22	VN3 374 9	1270	2893A2 9	08- 004	16802	18859.5	12%	1885.95	0	0	1680	1886
2696	Cross ing Republic	TO WE R-2 BLO CK B	Neel Kamal		Cross ing Republic Vijay Nagar		Rented	1270	1270	1270	0	Pak ka	TwelveT o24	2005	8042	Resid ential		Constru cted	202 1-11- 22	VN3 375 1	1270	2893A2 9	08- 005	16802	18859.5	12%	1885.95	0	0	1680	1886





ZONE-3, WARD-Dundaheada(27)

Sr. No	Mohalla_Nam e	Gov t_Pl ot Id	Owner _Name	Fath er_ Name & Hus band_ Name	Road Name	Mobile_ Nu mber	Occ upancy _Stat us	Plot_ Area	Total_ Area_ On_ G round_ Floor	Total_ Rented_ Resid ential_ Builtup_ Area	Total_ Self_ Resid ential_ Built up_ Area	Hou se_ Typ e	Roa d_ Wid th	Constru ction_ Year	House _Numb er	Hou se_ Cat egor y	Rat e_ Multipl ier	Con stru ction_ Stat us	Surv ey_ Start_ Date	Old _Pr ope rty_ Tax_ Id	Total_ Built_ Up_ Area	Gis_ Ma p_ Parc el_ Id	Prop erty _Lab el	Old_ Ar v	New_ Arv	Arv_ Diff erence	Property Tax(10%)	Wat er_ Tax	Sew erag e_ Tax	Old_ Tax	New_ Tax
2697	Cross ing Republic	TO WE R-2 BLO CK B	Vija y Agarwal		Cross ing Republic Vijay Nagar		Rented	1270	1270	1270	0	Pak ka	TwelveT o24	2005	8043	Resid ential		Constru cted	2021-11-22	VN33752	1270	2893A29	08-006	16802	18859.5	12%	1885.95	0	0	1680	1886
2698	Cross ing Republic	TO WE R-2 BLO CK B	N/A		Cross ing Republic Vijay Nagar		Self Occupie d	1270	1270	0	1270	Pak ka	TwelveT o24	2005	9038	Resid ential		Constru cted	2021-11-22	N/A	1270	2893A29	09-001	-	16764	0%	1676.4	0	0	-	1676.4
2699	Cross ing Republic	TO WE R-2 BLO CK B	Pree ti Jindal		Cross ing Republic Vijay Nagar		Rented	1270	1270	1270	0	Pak ka	TwelveT o24	2005	9039	Resid ential		Constru cted	2021-11-22	VN33943	1270	2893A29	09-002	16802	18859.5	12%	1885.95	0	0	1680	1886
2700	Cross ing Republic	TO WE R-2 BLO CK B	N/A		Cross ing Republic Vijay Nagar		Self Occupie d	1270	1270	0	1270	Pak ka	TwelveT o24	2005	9040	Resid ential		Constru cted	2021-11-22	N/A	1270	2893A29	09-003	-	16764	0%	1676.4	0	0	-	1676.4





ZONE-3, WARD-Dundaheada(27)

Sr. No	Mohalla_Name	Govt_Plot Id	Owner_Name	Father_Name & Husband_Name	Road Name	Mobile Number	Occupancy Status	Plot Area	Total Area On Ground Floor	Total Rented Residential Builtup Area	Total Self Residential Builtup Area	House Type	Road Width	Construction Year	House Number	House Category	Rate Multiplier	Construction Status	Survey Start Date	Old Property Tax Id	Total Built Up Area	Gis_Map_Parcels_Id	Property Label	Old Arv	New Arv	Arv_Difference	Property Tax(10%)	Water Tax	Sewerage Tax	Old Tax	New Tax
2701	Crossing Republic	TO WE R-2 BLOCK B	Nishant Soni		Crossing Republic Vijay Nagar		Rented	1270	1270	1270	0	Pakka	TwelveT o24	2005	9041	Residential		Constructed	2021-11-22	VN33947	1270	2893A29	09-004	16802	18859.5	12%	1885.95	0	0	1680	1886
2702	Crossing Republic	TO WE R-2 BLOCK B	Dheeraj Kumar		Crossing Republic Vijay Nagar		Rented	1270	1270	1270	0	Pakka	TwelveT o24	2005	9042	Residential		Constructed	2021-11-22	VN33948	1270	2893A29	09-005	16802	18859.5	12%	1885.95	0	0	1680	1886
2703	Crossing Republic	TO WE R-2 BLOCK B	Ajit Kumar Jaiswal	LATE VIJAY KUMAR JAISWAL	Crossing Republic Vijay Nagar Ghaziabad	9599922148	Rented	1270	1270	1270	0	Pakka	TwelveT o24	2005	9043	Residential		Constructed	2021-11-22	VN33950	1270	2893A29	09-006	16802	18859.5	12%	1885.95	0	0	1680	1886

ZONE-3, WARD-Dundaheada(27)

Sr. No	Mohalla_Nam e	Govt_Plot Id	Owner_Nam e	Father_Nam e & Hus band_Nam e	Road Nam e	Mobile_Nu mber	Occ upancy_Stat us	Plot_Are a	Total_Are a_On_G round_Floor	Total_Rented_Resid ential_Builtup_Are a	Total_Self_Resid ential_Built up_Are a	Hou se_Typ e	Roa d_Wid th	Constru ction_Y ear	House _Numb er	Hou se_Cat egor y	Rat e_Mul tipl ier	Con stru ctio n_Stat us	Surv ey_Star t_D ate	Old _Pr ope rty_Tax _Id	Total_Built_ Up_Are a	Gis_Ma p_Parc el_Id	Prop erty _Lab el	Old_Ar v	New_Arv	Arv_Diff erence	Property Tax(10%)	Wat er_T ax	Sew erag e_T ax	Old_T ax	New_T ax
2704	Cross ing Repu blic	TO WE R-2 BLO CK B	N/A		Cros sing Repu blic Vijay Naga r		Self Occ upie d	1270	1270	0	1270	Pak ka	Twe lveT o24	2005	10038	Resi den tial		Con stru cted	202 1-11- 22	N/A	1270	2893A2 9	10- 001	-	16764	0%	1676.4	0	0	-	1676.4
2705	Cross ing Repu blic	TO WE R-2 BLO CK B	Yog end er Kum ar		Cros sing Repu blic Vijay Naga r		Ren ted	1270	1270	1270	0	Pak ka	Twe lveT o24	2005	10039	Resi den tial		Con stru cted	202 1-11- 22	VN3 407 6	1270	2893A2 9	10- 002	16802	18859.5	12%	1885.95	0	0	1680	1886
2706	Cross ing Repu blic	TO WE R-2 BLO CK B	He man t Sad hwa ni	VIS HAN CHAN DR A	Cros sing Repu blic Vijay Naga r	9871178629	Ren ted	1270	1270	1270	0	Pak ka	Twe lveT o24	2005	10040	Resi den tial		Con stru cted	202 1-11- 22	VN3 407 7	1270	2893A2 9	10- 003	16802	18859.5	12%	1885.95	0	0	1680	1886
2707	Cross ing Repu blic	TO WE R-2 BLO CK B	Pra bhat Kum ar		Cros sing Repu blic Vijay Naga r		Ren ted	1270	1270	1270	0	Pak ka	Twe lveT o24	2005	10041	Resi den tial		Con stru cted	202 1-11- 22	VN3 407 8	1270	2893A2 9	10- 004	16824	18859.5	12%	1885.95	0	0	1682	1886





ZONE-3, WARD-Dundaheada(27)

Sr. No	Mohalla_Nam e	Gov t_Pl ot Id	Owner _Name	Fath er_ Name & Hus band_ Name	Road Name	Mobile_ Nu mber	Occ upa ncy_ Sta tus	Plot_ Are a	Total_ Area_ On_ G round_ Floor	Total_ Rented_ Resid ential_ Builtup_ Area	Total_ Self_ Resid ential_ Built up_ Area	Hou se_ Typ e	Roa d_ Wid th	Constru ction_ Year	House _Num ber	Hou se_ Cat egor y	Rat e_ Multipl ier	Con stru ction_ Stat us	Surv ey_ Start_ Date	Old _Pr ope rty_ Tax_ Id	Total_ Built_ Up_ Area	Gis_ Ma p_ Parc el_ Id	Prop erty _Lab el	Old_ Ar v	New_ Arv	Arv_ Diff erence	Property Tax(10%)	Wat er_ Tax	Sew erag e_ Tax	Old_ Tax	New_ Tax
2708	Cross ing Republic	TO WE R-2 BLO CK B	Adt ya Kumar Joshi		Cross ing Republic Vijay Nagar		Rented	1270	1270	1270	0	Pak ka	TwoT o24	2005	10042	Resid ential		Constru cted	202 1-11- 22	VN3 407 9	1270	2893A2 9	10- 005	16802	18859.5	12%	1885.95	0	0	1680	1886
2709	Cross ing Republic	TO WE R-2 BLO CK B	Dilip Kumar Jain	RAJ END RA KU MA R JAIN	Cross ing Republic Vijay Nagar Ghaziaba	9873145510	Self Occ upied	1270	1270	0	1270	Pak ka	TwoT o24	2005	10043	Resid ential		Constru cted	202 1-11- 22	N/A	1270	2893A2 9	10- 006	-	16764	0%	1676.4	0	0	-	1676.4
2710	Cross ing Republic	TO WE R-2 BLO CK B	Naman Prateek	S.N PRA SAD	Cross ing Republic Vijay Nagar	8800947766	Rented	1270	1270	1270	0	Pak ka	TwoT o24	2005	11038	Resid ential		Constru cted	202 1-11- 22	VN3 417 7	1270	2893A2 9	11- 001	16802	18859.5	12%	1885.95	0	0	1680	1886
2711	Cross ing Republic	TO WE R-2 BLO CK B	Supriya Pathak	NA NDA GOP AL BOA C	Cross ing Republic Vijay Nagar	9999317711	Rented	1270	1270	1270	0	Pak ka	TwoT o24	2005	11039	Resid ential		Constru cted	202 1-11- 22	VN3 417 8	1270	2893A2 9	11- 002	15620	18859.5	21%	1885.95	0	0	1562	1886





ZONE-3, WARD-Dundaheada(27)

Sr. No	Mohalla_Nam e	Govt_Plot Id	Owner_Nam e	Fath er_Nam e & Hus band_Nam e	Road Nam e	Mobile_Nu mber	Occ upan cy_Sta tus	Plot_Are a	Total_Are a_On_G round_Floor	Total_Rent ed_Resid ential_Built up_Are a	Total_Self_Resid ential_Built up_Are a	Hou se_Typ e	Roa d_Wid th	Constru ction_Y ear	House _Numb er	Hou se_Cat egor y	Rat e_Mul tipl ier	Con stru ctio n_Sta tus	Surv ey_Sta rt_D ate	Old _Pr ope rty_Tax _Id	Total_Built_Up_Are a	Gis_Ma p_Parc el_Id	Prop erty_Lab el	Old_Arv	New_Arv	Arv_Diff erence	Property Tax(10%)	Wat er_T ax	Sew erag e_T ax	Old_T ax	New_T ax
2712	Cross ing Repu blic	TO WE R-2 BLO CK B	Sus hma Agarwal	R.P SEM WAL	Cross ing Repu blic Vijay Nagar	9891641061	Rented	1270	1270	1270	0	Pak ka	TwelveT o24	2005	11040	Resi dential		Con stru cted	2021-11-22	VN34179	1270	2893A29	11-003	16802	18859.5	12%	1885.95	0	0	1680	1886
2713	Cross ing Repu blic	TO WE R-2 BLO CK B	Din esh Kumar		Cross ing Repu blic Vijay Nagar		Rented	1270	1270	1270	0	Pak ka	TwelveT o24	2005	11042	Resi dential		Con stru cted	2021-11-22	VN34181	1270	2893A29	11-005	16802	18859.5	12%	1885.95	0	0	1680	1886
2714	Cross ing Repu blic	TO WE R-2 BLO CK B	S. Jafar		Cross ing Repu blic Vijay Nagar		Rented	1270	1270	1270	0	Pak ka	TwelveT o24	2005	11043	Resi dential		Con stru cted	2021-11-22	VN34182	1270	2893A29	11-006	16802	18859.5	12%	1885.95	0	0	1680	1886
2715	Cross ing Repu blic	TO WE R-2 BLO CK B	Ajay Kumar Jaisalwal	BADRI PRA SAD	Cross ing Repu blic Vijay Nagar Ghaz	8447737617	Rented	1270	1270	1270	0	Pak ka	TwelveT o24	2005	12038	Resi dential		Con stru cted	2021-11-22	VN34283	1270	2893A29	12-001	16802	18859.5	12%	1885.95	0	0	1680	1886





ZONE-3, WARD-Dundaheada(27)

Sr. No	Mohalla_Name	Govt_Plot Id	Owner_Name	Father_Name & Husband_Name	Road Name	Mobile Number	Occupancy Status	Plot Area	Total Area On Ground Floor	Total Rented Residential Builtup Area	Total Self Residential Builtup Area	House Type	Road Width	Construction Year	House Number	House Category	Rate Multiplier	Construction Status	Survey Start Date	Old Property Tax Id	Total Builtup Area	Gis_Map_Parcels_Id	Property Label	Old Arv	New Arv	Arv_Difference	Property Tax(10%)	Water Tax	Sewerage Tax	Old Tax	New Tax
2716	Crossing Republic	TO WE R-2 BLO CK B	Raj Kumar Khanna		Crossing Republic Vijay Nagar		Rented	1270	1270	1270	0	Pakka	TwelveT o24	2005	12039	Residential		Constructed	2021-11-22	VN34284	1270	2893A29	12-002	16802	18859.5	12%	1885.95	0	0	1680	1886
2717	Crossing Republic	TO WE R-2 BLO CK B	N/A		Crossing Republic Vijay Nagar		Self Occupied	1270	1270	0	1270	Pakka	TwelveT o24	2005	12040	Residential		Constructed	2021-11-22	N/A	1270	2893A29	12-003	-	16764	0%	1676.4	0	0	-	1676.4
2718	Crossing Republic	TO WE R-2 BLO CK B	Dr. Prem Chand Kehar		Crossing Republic Vijay Nagar Ghaziaba		Rented	1300	1270	1270	0	Pakka	TwelveT o24	2005	12041	Residential		Constructed	2021-11-22	VN34285	1270	2893A29	12-004	16802	18859.5	12%	1885.95	0	0	1680	1886
2719	Crossing Republic	TO WE R-2 BLO CK B	Amrita Srivastava	Ram Sirumani Pal	Crossing Republic Vijay Nagar	9450159691	Rented	1270	1270	1270	0	Pakka	TwelveT o24	2005	12042	Residential		Constructed	2021-11-22	VN34286	1270	2893A29	12-005	16802	18859.5	12%	1885.95	0	0	1680	1886





ZONE-3, WARD-Dundaheada(27)

Sr. No	Mohalla_Name	Govt_Plot Id	Owner_Name	Father_Name & Husband_Name	Road Name	Mobile Number	Occupancy Status	Plot Area	Total Area On Ground Floor	Total Rented Residential Builtup Area	Total Self Residential Builtup Area	House Type	Road Width	Construction Year	House Number	House Category	Rate Multiplier	Construction Status	Survey Start Date	Old Property Tax Id	Total Builtup Area	Gis_Map_Parcel Id	Property Label	Old Arv	New Arv	Arv_Difference	Property Tax(10%)	Water Tax	Sewerage Tax	Old Tax	New Tax
2720	Crossing Republic	TO WE R-2 BLO CK B	Fatima Sab a		Crossing Republic Vijay Nagar	7011068213	Rented	1270	1270	1270	0	Pak ka	TwelveT o24	2005	12043	Residential		Constructed	2021-11-22	VN34287	1270	2893A29	12-006	16802	18859.5	12%	1885.95	0	0	1680	1886
2721	Crossing Republic	TO WE R-2 BLO CK B	Pra njal Dev Gos wa mi		Crossing Republic Vijay Nagar Ghaz iaba	9818696493	Rented	1270	1270	1270	0	Pak ka	TwelveT o24	2005	13038	Residential		Constructed	2021-11-22	VN34393	1270	2893A29	13-001	16802	18859.5	12%	1885.95	0	0	1680	1886
2722	Crossing Republic	TO WE R-2 BLO CK B	Raje sh Kumar Tripathi		Crossing Republic Vijay Nagar Ghaz iaba		Rented	1270	1270	1270	0	Pak ka	TwelveT o24	2005	13039	Residential		Constructed	2021-11-22	VN34394	1270	2893A29	13-002	16802	18859.5	12%	1885.95	0	0	1680	1886

ZONE-3, WARD-Dundaheada(27)

Sr. No	Mohalla_Name	Govt_Plot Id	Owner_Name	Father_Name & Husband_Name	Road Name	Mobile Number	Occupancy Status	Plot Area	Total Area On Ground Floor	Total Rented Residential Builtup Area	Total Self Residential Builtup Area	House Type	Road Width	Construction Year	House Number	House Category	Rate Multiplier	Construction Status	Survey Start Date	Old Property Tax Id	Total Builtup Area	Gis_Map_Parcels_Id	Property Label	Old Arv	New Arv	Arv_Difference	Property Tax(10%)	Water Tax	Sewerage Tax	Old Tax	New Tax
2723	Crossing Republic	TO WE R-2 BLO CK B	Shahabudin		Crossing Republic Vijay Nagar		Rented	1270	1270	1270	0	Pakka	TwelveT o24	2005	13040	Residential		Constructed	2021-11-22	VN34395	1270	2893A29	13-003	16802	18859.5	12%	1885.95	0	0	1680	1886
2724	Crossing Republic	TO WE R-2 BLO CK B	Manish Kanaria	RAJ KUMAR KANARIA	Crossing Republic Vijay Nagar Ghaziaba	9810632038	Rented	1270	1270	1270	0	Pakka	TwelveT o24	2005	13041	Residential		Constructed	2021-11-22	VN34396	1270	2893A29	13-004	16802	18859.5	12%	1885.95	0	0	1680	1886
2725	Crossing Republic	TO WE R-2 BLO CK B	Vijai Kumar Joshi		Crossing Republic Vijay Nagar	9891689576	Rented	1270	1270	1270	0	Pakka	TwelveT o24	2005	13042	Residential		Constructed	2021-11-22	VN34397	1270	2893A29	13-005	16802	18859.5	12%	1885.95	0	0	1680	1886
2726	Crossing Republic	TO WE R-2 BLO CK B	Hansdep Singh		Crossing Republic Vijay Nagar	9810630447	Rented	1270	1270	1270	0	Pakka	TwelveT o24	2005	13043	Residential		Constructed	2021-11-22	VN46773	1270	2893A29	13-006	10695	18859.5	76%	1885.95	0	0	1070	1886





ZONE-3, WARD-Dundaheada(27)

Sr. No	Mohalla_Name	Govt_Plot Id	Owner_Name	Father_Name & Husband_Name	Road Name	Mobile Number	Occupancy Status	Plot Area	Total Area On Ground Floor	Total Rented Residential Builtup Area	Total Self Residential Builtup Area	House Type	Road Width	Construction Year	House Number	House Category	Rate Multiplier	Construction Status	Survey Start Date	Old Property Tax Id	Total Built Up Area	Gis_Map_Parcels_Id	Property Label	Old Arv	New Arv	Arv_Difference	Property Tax(10%)	Water Tax	Sewerage Tax	Old Tax	New Tax
2727	Crossing Republic	TO WE R-2 BLO CK B	Paramjeet Singh		Crossing Republic Vijay Nagar	9871291598	Rented	1270	1270	1270	0	Pakka	TwelveT o24	2005	14038	Residential		Constructed	2021-11-22	VN34507	1270	2893A29	14-001	16802	18859.5	12%	1885.95	0	0	1680	1886
2728	Crossing Republic	TO WE R-2 BLO CK B	Ashish Bhatnagar		Crossing Republic Vijay Nagar		Rented	1270	1270	1270	0	Pakka	TwelveT o24	2005	14039	Residential		Constructed	2021-11-22	VN34508	1270	2893A29	14-002	16802	18859.5	12%	1885.95	0	0	1680	1886
2729	Crossing Republic	TO WE R-2 BLO CK B	Mukesh Sharma		Crossing Republic Vijay Nagar		Rented	1270	1270	1270	0	Pakka	TwelveT o24	2005	14040	Residential		Constructed	2021-11-22	VN34509	1270	2893A29	14-003	16802	18859.5	12%	1885.95	0	0	1680	1886
2730	Crossing Republic	TO WE R-2 BLO CK B	Rahul Chauhan		Crossing Republic Vijay Nagar		Rented	1270	1270	1270	0	Pakka	TwelveT o24	2005	14041	Residential		Constructed	2021-11-22	VN34510	1270	2893A29	14-004	16802	18859.5	12%	1885.95	0	0	1680	1886





ZONE-3, WARD-Dundaheada(27)

Sr. No	Mohalla_Name	Govt_Plot Id	Owner_Name	Father_Name & Husband_Name	Road Name	Mobile Number	Occupancy Status	Plot Area	Total Area On Ground	Total Rented Residential Builtup Area	Total Self Residential Builtup Area	House Type	Road Width	Construction Year	House Number	House Category	Rate Multiplier	Construction Status	Survey Start Date	Old Property Tax Id	Total Builtup Area	Gis_Map_Parcel_Id	Property Label	Old Arv	New Arv	Arv_Difference	Property Tax(10%)	Water Tax	Sewerage Tax	Old Tax	New Tax
2731	Crossing Republic	TO WE R-2 BLOCK B	Manish Kumar Singh		Crossing Republic Vijay Nagar Ghaz		Rented	1270	1270	1270	0	Pakka	TwelveT o24	2005	14042	Residential		Constructed	2021-11-22	VN34511	1270	2893A29	14-005	16802	18859.5	12%	1885.95	0	0	1680	1886
2732	Crossing Republic	TO WE R-2 BLOCK B	Vishnu Deo Roy		Crossing Republic Vijay Nagar	9310070534	Rented	1270	1270	1270	0	Pakka	TwelveT o24	2005	14043	Residential		Constructed	2021-11-22	VN34512	1270	2893A29	14-006	16802	18859.5	12%	1885.95	0	0	1680	1886
2733	Crossing Republic	TO WE R 5 BLOCK E 2	Chander Bahdur		Panchshel Crossing Vijay Nagar		Rented	1320	1270	1270	0	Pakka	TwelveT o24	2006	74	Residential		Constructed	2021-11-21	VN31395	1270	2893A3	00-001	16802	18859.5	12%	1885.95	0	0	1680	1886





ZONE-3, WARD-Dundaheada(27)

Sr. No	Mohalla_Nam e	Gov t_Pl ot Id	Own er_Na me	Fath er_Na me & Hus band_Na me	Road Nam e	Mobile_Nu mber	Occ upa ncy_Sta tus	Plot_Are a	Total_Are a_On_G round_Floor	Total_Rent ed_Resid ential_Built up_Are a	Total_Self_Resid ential_Built up_Are a	Hou se_Typ e	Roa d_Wid th	Constru ction_Y ear	House _Numb er	Hou se_Cat egor y	Rat e_Mul tipl ier	Con stru ctio n_Sta tus	Surv ey_Sta rt_D ate	Old _Pr ope rty_Tax _Id	Total_Built_Up_Are a	Gis_Ma p_Parc el_Id	Prop erty_Lab el	Old_Arv	New_Arv	Arv_Diff erence	Property Tax(10%)	Wat er_T ax	Sew erag e_T ax	Old_T ax	New_T ax
2734	Cross ing Repu blic	TO WE R 5 BLO CK-E 2	Giris h Prakash Goe l	G P GOY AL	Panc hshel Crossing Vijay Nagar	7982718156	Rented	1320	1270	1270	0	Pak ka	TwelveT o24	2006	75	Resi dential		Con stru cted	202 1-11-21	VN3 139 8	1270	2893A3	00-002	16802	18859.5	12%	1885.95	0	0	1680	1886
2735	Cross ing Repu blic	TO WE R 5 BLO CK-E 2	Rohit Chaudh ary	CHOD HARY RA M NIW AS	Panc hshel Crossing Vijay Nagar Ghaziaba	9711004439	Rented	1320	1270	1270	0	Pak ka	TwelveT o24	2006	76	Resi dential		Con stru cted	202 1-11-21	VN3 140 1	1270	2893A3	00-003	16802	18859.5	12%	1885.95	0	0	1680	1886
2736	Cross ing Repu blic	TO WE R 5 BLO CK-E 2	N/A		Panc hshel Crossing Vijay Nagar		Self Occupied	1320	1270	0	1270	Pak ka	TwelveT o24	2006	77	Resi dential		Con stru cted	202 1-11-21	N/A	1270	2893A3	00-004	-	16764	0%	1676.4	0	0	-	1676.4





ZONE-3, WARD-Dundaheada(27)

Sr. No	Mohalla_Name	Govt_Plot Id	Owner_Name	Father_Name & Husband_Name	Road Name	Mobile Number	Occupancy Status	Plot Area	Total Area On Ground	Total Rented Residential Builtup Area	Total Self Residential Builtup Area	House Type	Road Width	Construction Year	House Number	House Category	Rate Multiplier	Construction Status	Survey Start Date	Old Property Tax Id	Total Builtup Area	Gis_Map_Parcel Id	Property Label	Old Arv	New Arv	Arv_Difference	Property Tax(10%)	Water Tax	Sewerage Tax	Old Tax	New Tax
2737	Crossing Republic	TO WE R5 BLOCK-E 2	Prashant Kumar Sharma		Panchsheel Crossing Vijay Nagar Ghaziaba		Rented	1320	1270	1270	0	Pakka	TwelveT o24	2006	1074	Residential		Constructed	2021-11-21	VN31806	1270	2893A3	01-001	16802	18859.5	12%	1885.95	0	0	1680	1886
2738	Crossing Republic	TO WE R5 BLOCK-E 2	Shashi Yadav		Panchsheel Crossing Vijay Nagar		Rented	1320	1270	1270	0	Pakka	TwelveT o24	2006	1075	Residential		Constructed	2021-11-21	VN31807	1270	2893A3	01-002	16802	18859.5	12%	1885.95	0	0	1680	1886
2739	Crossing Republic	TO WE R5 BLOCK-E 2	Abhishek Pandey	A K PANDEY	Panchsheel Crossing Vijay Nagar	9971094359	Rented	1320	1270	1270	0	Pakka	TwelveT o24	2006	1076	Residential		Constructed	2021-11-21	VN31808	1270	2893A3	01-003	16802	18859.5	12%	1885.95	0	0	1680	1886





ZONE-3, WARD-Dundaheada(27)

Sr. No	Mohalla_Name	Govt_Plot Id	Owner_Name	Father_Name & Husband_Name	Road Name	Mobile Number	Occupancy Status	Plot Area	Total Area On Ground	Total Rented Residential Builtup Area	Total Self Residential Builtup Area	House Type	Road Width	Construction Year	House Number	House Category	Rate Multiplier	Construction Status	Survey Start Date	Old Property Tax Id	Total Builtup Area	Gis_Map Parcel Id	Property Label	Old Arv	New Arv	Arv_Difference	Property Tax(10%)	Water Tax	Sewerage Tax	Old Tax	New Tax
2740	Crossing Republic	TO WE R 5 BLOCK-E 2	N/A		Panchsheel Crossing Vijay Nagar		Self Occupied	1320	1270	0	1270	Pakka	TwelveT o24	2006	1077	Residential		Constructed	2021-11-21	N/A	1270	2893A3	01-004	-	16764	0%	1676.4	0	0	-	1676.4
2741	Crossing Republic	TO WE R 5 BLOCK-E 2	Sushil Kumar Verma	R U VERMA	Panchsheel Crossing Vijay Nagar Ghaz	8130797594	Rented	1320	1270	1270	0	Pakka	TwelveT o24	2006	2074	Residential		Constructed	2021-11-21	VN3 213 2	1270	2893A3	02-001	16802	18859.5	12%	1885.95	0	0	1680	1886
2742	Crossing Republic	TO WE R 5 BLOCK-E 2	Prasanth Sharma	GANESH DUT SHARMA	Panchsheel Crossing Vijay Nagar	9716730174	Rented	1320	1270	1270	0	Pakka	TwelveT o24	2006	2075	Residential		Constructed	2021-11-21	VN3 213 4	1270	2893A3	02-002	16802	18859.5	12%	1885.95	0	0	1680	1886





ZONE-3, WARD-Dundaheada(27)

Sr. No	Mohalla_Name	Govt_Plot Id	Owner_Name	Father_Name & Husband_Name	Road Name	Mobile Number	Occupancy Status	Plot Area	Total Area On Ground Floor	Total Rented Residential Builtup Area	Total Self Residential Builtup Area	House Type	Road Width	Construction Year	House Number	House Category	Rate Multiplier	Construction Status	Survey Start Date	Old Property Tax Id	Total Built Up Area	Gis Map Parcel Id	Property Label	Old Arv	New Arv	Arv Difference	Property Tax(10%)	Water Tax	Sewerage Tax	Old Tax	New Tax
2743	Crossing Republic	TO WE R 5 BLOCK-E 2	Munender Singh	DALIP SINGH	Panchsheel Crossing Vijay Nagar	8130797611	Rented	1320	1270	1270	0	Pakka	TwelveT o24	2006	2076	Residential	Constructed	2021-11-21	VN3 213 6	1270	2893A3	02-003	16802	18859.5	12%	1885.95	0	0	1680	1886	
2744	Crossing Republic	TO WE R 5 BLOCK-E 2	JB Guor	SHRI LAXMAN PRASAD GOLLG	Panchsheel Crossing Vijay Nagar Ghaziaba	9811666697	Self Occupied	1320	1270	0	1270	Pakka	TwelveT o24	2006	2077	Residential	Constructed	2021-11-21	N/A	1270	2893A3	02-004	-	16764	0%	1676.4	0	0	-	1676.4	
2745	Crossing Republic	TO WE R 5 BLOCK-E 2	Vishal Nanda		Panchsheel Crossing Vijay Nagar		Rented	1320	1270	1270	0	Pakka	TwelveT o24	2006	3074	Residential	Constructed	2021-11-21	VN3 247 5	1270	2893A3	03-001	16802	18859.5	12%	1885.95	0	0	1680	1886	





ZONE-3, WARD-Dundaheada(27)

Sr. No	Mohalla_Name	Govt_Plot Id	Owner_Name	Father_Name & Husband_Name	Road Name	Mobile Number	Occupancy Status	Plot Area	Total Area On Ground	Total Rented Residential Builtup Area	Total Self Residential Builtup Area	House Type	Road Width	Construction Year	House Number	House Category	Rate Multiplier	Construction Status	Survey Start Date	Old Property Tax Id	Total Builtup Area	Gis Map Parcel Id	Property Label	Old Arv	New Arv	Arv_Difference	Property Tax(10%)	Water Tax	Sewerage Tax	Old Tax	New Tax
2746	Crossing Republic	TOWER 5 BLOCK-E 2	Shamil	KARTIK CHATURVEDI	Panchsheel Crossing Vijay Nagar	9810424758	Rented	1320	1270	1270	0	Pakka	TwelveT o24	2006	3075	Residential		Constructed	2021-11-21	VN32476	1270	2893A3	03-002	16802	18859.5	12%	1885.95	0	0	1680	1886
2747	Crossing Republic	TOWER 5 BLOCK-E 2	Raj Kumar Singh		Panchsheel Crossing Vijay Nagar		Rented	1320	1270	1270	0	Pakka	TwelveT o24	2006	3076	Residential		Constructed	2021-11-21	VN32477	1270	2893A3	03-003	16802	18859.5	12%	1885.95	0	0	1680	1886
2748	Crossing Republic	TOWER 5 BLOCK-E 2	Kapil Dewan		Panchsheel Crossing Vijay Nagar		Rented	1320	1270	1270	0	Pakka	TwelveT o24	2006	3077	Residential		Constructed	2021-11-21	VN32478	1270	2893A3	03-004	16802	18859.5	12%	1885.95	0	0	1680	1886





ZONE-3, WARD-Dundaheada(27)

Sr. No	Mohalla_Name	Govt_Plot_Id	Owner_Name	Father_Name & Husband_Name	Road Name	Mobile Number	Occupancy Status	Plot Area	Total Area On Ground	Total Rented Residential Builtup Area	Total Self Residential Builtup Area	House Type	Road Width	Construction Year	House Number	House Category	Rate Multiplier	Construction Status	Survey Start Date	Old Property Tax Id	Total Builtup Area	Gis_Map_Parcel_Id	Property Label	Old Arv	New Arv	Arv_Difference	Property Tax(10%)	Water Tax	Sewerage Tax	Old Tax	New Tax
2749	Crossing Republic	TOWER 5 BLOCK-E 2	Amit Goyal		Panchsheel Crossing Vijay Nagar	9312315584	Rented	1320	1270	1270	0	Pakka	TwelveT o24	2006	4074	Residential		Constructed	2021-11-21	VN32663	1270	2893A3	04-001	16802	18859.5	12%	1885.95	0	0	1680	1886
2750	Crossing Republic	TOWER 5 BLOCK-E 2	Vipul Gupta		Panchsheel Crossing Vijay Nagar		Rented	1320	1270	1270	0	Pakka	TwelveT o24	2006	4075	Residential		Constructed	2021-11-21	VN32664	1270	2893A3	04-002	16802	18859.5	12%	1885.95	0	0	1680	1886
2751	Crossing Republic	TOWER 5 BLOCK-E 2	Ravi Mehta		Panchsheel Crossing Vijay Nagar		Rented	1320	1270	1270	0	Pakka	TwelveT o24	2006	4076	Residential		Constructed	2021-11-21	VN32665	1270	2893A3	04-003	16802	18859.5	12%	1885.95	0	0	1680	1886





ZONE-3, WARD-Dundaheada(27)

Sr. No	Mohalla_Name	Govt_Plot Id	Owner_Name	Father_Name & Husband_Name	Road Name	Mobile Number	Occupancy Status	Plot Area	Total Area On Ground	Total Rented Residential Builtup Area	Total Self Residential Builtup Area	House Type	Road Width	Construction Year	House Number	House Category	Rate Multiplier	Construction Status	Survey Start Date	Old Property Tax Id	Total Builtup Area	Gis Map Parcel Id	Property Label	Old Arv	New Arv	Arv_Difference	Property Tax(10%)	Water Tax	Sewerage Tax	Old Tax	New Tax
2752	Crossing Republic	TOWER 5 BLOCK-E 2	Arvind Jolly		Panchsheel Crossing Vijay Nagar	9999987410	Rented	1320	1270	1270	0	Pakka	TwelveT o24	2006	4077	Residential		Constructed	2021-11-21	VN32666	1270	2893A3	04-004	16802	18859.5	12%	1885.95	0	0	1680	1886
2753	Crossing Republic	TOWER 5 BLOCK-E 2	N/A		Panchsheel Crossing Vijay Nagar		Self Occupied	1320	1270	0	1270	Pakka	TwelveT o24	2006	5074	Residential		Constructed	2021-11-21	N/A	1270	2893A3	05-001	-	16764	0%	1676.4	0	0	-	1676.4
2754	Crossing Republic	TOWER 5 BLOCK-E 2	Kalyan Kumar Basu		Panchsheel Crossing Vijay Nagar	8817696697	Rented	1320	1270	1270	0	Pakka	TwelveT o24	2006	5075	Residential		Constructed	2021-11-21	VN32881	1270	2893A3	05-002	16802	18859.5	12%	1885.95	0	0	1680	1886





ZONE-3, WARD-Dundaheada(27)

Sr. No	Mohalla_Name	Govt_Plot_Id	Owner_Name	Father_Name & Husband_Name	Road Name	Mobile Number	Occupancy Status	Plot Area	Total Area On Ground	Total Rented Residential Builtup Area	Total Self Residential Builtup Area	House Type	Road Width	Construction Year	House Number	House Category	Rate Multiplier	Construction Status	Survey Start Date	Old Property Tax Id	Total Builtup Area	Gis_Map_Parcel_Id	Property Label	Old Arv	New Arv	Arv_Difference	Property Tax(10%)	Water Tax	Sewerage Tax	Old Tax	New Tax
2755	Crossing Republic	TO WE R 5 BLOCK-E 2	Deepshikha Lahoti		Panchsheel Crossing Vijay Nagar		Rented	1320	1270	1270	0	Pakka	TwelveT o24	2006	5076	Residential		Constructed	2021-11-21	VN32882	1270	2893A3	05-003	16802	18859.5	12%	1885.95	0	0	1680	1886
2756	Crossing Republic	TO WE R 5 BLOCK-E 2	Abhishek Agarwal		Panchsheel Crossing Vijay Nagar		Rented	1320	1270	1270	0	Pakka	TwelveT o24	2006	5077	Residential		Constructed	2021-11-21	VN32883	1270	2893A3	05-004	16802	18859.5	12%	1885.95	0	0	1680	1886
2757	Crossing Republic	TO WE R 5 BLOCK-E 2	Gargi Bhardwaj		Panchsheel Crossing Vijay Nagar		Rented	1320	1270	1270	0	Pakka	TwelveT o24	2006	6074	Residential		Constructed	2021-11-21	VN33043	1270	2893A3	06-001	16802	18859.5	12%	1885.95	0	0	1680	1886





ZONE-3, WARD-Dundaheada(27)

Sr. No	Mohalla_Name	Govt_Plot Id	Owner_Name	Father_Name & Husband_Name	Road Name	Mobile Number	Occupancy Status	Plot Area	Total Area On Ground	Total Rented Residential Builtup Area	Total Self Residential Builtup Area	House Type	Road Width	Construction Year	House Number	House Category	Rate Multiplier	Construction Status	Survey Start Date	Old Property Tax Id	Total Builtup Area	Gis Map Parcel Id	Property Label	Old Arv	New Arv	Arv Difference	Property Tax(10%)	Water Tax	Sewerage Tax	Old Tax	New Tax
2758	Crossing Republic	TO WE R 5 BLOCK-E 2	Girish Kumar Yadav	RS YADAV	Panchsheel Crossing Vijay Nagar	9953910494	Rented	1320	1270	1270	0	Pakka	TwelveT o24	2006	6075	Residential		Constructed	2021-11-21	VN33045	1270	2893A3	06-002	16802	18859.5	12%	1885.95	0	0	1680	1886
2759	Crossing Republic	TO WE R 5 BLOCK-E 2	Ritu Dhanwan		Panchsheel Crossing Vijay Nagar		Rented	1320	1270	1270	0	Pakka	TwelveT o24	2006	6076	Residential		Constructed	2021-11-21	VN33047	1270	2893A3	06-003	16802	18859.5	12%	1885.95	0	0	1680	1886
2760	Crossing Republic	TO WE R 5 BLOCK-E 2	Rc Gupta		Panchsheel Crossing Vijay Nagar		Rented	1320	1270	1270	0	Pakka	TwelveT o24	2006	6077	Residential		Constructed	2021-11-21	VN33048	1270	2893A3	06-004	16802	18859.5	12%	1885.95	0	0	1680	1886





ZONE-3, WARD-Dundaheada(27)

Sr. No	Mohalla_Name	Govt_Plot Id	Owner_Name	Father_Name & Husband_Name	Road Name	Mobile Number	Occupancy Status	Plot Area	Total Area On Ground Floor	Total Rented Residential Builtup Area	Total Self Residential Builtup Area	House Type	Road Width	Construction Year	House Number	House Category	Rate Multiplier	Construction Status	Survey Start Date	Old Property Tax Id	Total Builtup Area	Gis_Map_Parcels_Id	Property Label	Old Arv	New Arv	Arv_Difference	Property Tax(10%)	Water Tax	Sewerage Tax	Old Tax	New Tax
2761	Crossing Republic	TO WE R 5 BLOCK-E 2	Sachin Agarwal	RUDHPATH	Panchsheel Crossing Vijay Nagar	9654677217	Rented	1320	1270	1270	0	Pakka	TwelveT o24	2006	7074	Residential		Constructed	2021-11-21	VN33282	1270	2893A3	07-001	16802	18859.5	12%	1885.95	0	0	1680	1886
2762	Crossing Republic	TO WE R 5 BLOCK-E 2	Brij Mohan Bansal		Panchsheel Crossing Vijay Nagar		Self Occupied	1320	1270	0	1270	Pakka	TwelveT o24	2006	7075	Residential		Constructed	2021-11-21	N/A	1270	2893A3	07-002	-	16764	0%	1676.4	0	0	-	1676.4
2763	Crossing Republic	TO WE R 5 BLOCK-E 2	Brij Mohan Bansal	JAY PRAKASH CHAND SHARMA	Panchsheel Crossing Vijay Nagar Ghaziabad	9818906965	Rented	1320	1270	1270	0	Pakka	TwelveT o24	2006	7076	Residential		Constructed	2021-11-21	VN33285	1270	2893A3	07-003	16802	18859.5	12%	1885.95	0	0	1680	1886





ZONE-3, WARD-Dundaheada(27)

Sr. No	Mohalla_Name	Govt_Plot Id	Owner_Name	Father_Name & Husband_Name	Road Name	Mobile Number	Occupancy Status	Plot Area	Total Area On Ground Floor	Total Rented Residential Builtup Area	Total Self Residential Builtup Area	House Type	Road Width	Construction Year	House Number	House Category	Rate Multiplier	Construction Status	Survey Start Date	Old Property Tax Id	Total Builtup Area	Gis Map Parcel Id	Property Label	Old Arv	New Arv	Arv Difference	Property Tax(10%)	Water Tax	Sewerage Tax	Old Tax	New Tax
2764	Crossing Republic	TO WE R 5 BLOCK-E 2	Smita Singh	Bharbhujit Singh	Panchsheel Crossing Vijay Nagar	7291913188	Rented	1320	1270	1270	0	Pakka	TwelveT o24	2006	7077	Residential		Constructed	2021-11-21	VN33286	1270	2893A3	07-004	16802	18859.5	12%	1885.95	0	0	1680	1886
2765	Crossing Republic	TO WE R 5 BLOCK-E 2	Geetika Mamta ni	Girish Mamta ni	Panchsheel Crossing Vijay Nagar	9899302585	Rented	1320	1270	1270	0	Pakka	TwelveT o24	2006	8074	Residential		Constructed	2021-11-21	VN33798	1270	2893A3	08-001	16802	18859.5	12%	1885.95	0	0	1680	1886
2766	Crossing Republic	TO WE R 5 BLOCK-E 2	Anurag Mishra	R K MIS HRA	Panchsheel Crossing Vijay Nagar	9891828901	Rented	1320	1270	1270	0	Pakka	TwelveT o24	2006	8075	Residential		Constructed	2021-11-21	VN33799	1270	2893A3	08-002	16802	18859.5	12%	1885.95	0	0	1680	1886





ZONE-3, WARD-Dundaheada(27)

Sr. No	Mohalla_Name	Govt_Plot Id	Owner_Name	Father_Name & Husband_Name	Road Name	Mobile Number	Occupancy Status	Plot Area	Total Area On Ground Floor	Total Rented Residential Builtup Area	Total Self Residential Builtup Area	House Type	Road Width	Construction Year	House Number	House Category	Rate Multiplier	Construction Status	Survey Start Date	Old Property Tax Id	Total Built Up Area	Gis_Map Parcel Id	Property Label	Old Arv	New Arv	Arv_Difference	Property Tax(10%)	Water Tax	Sewerage Tax	Old Tax	New Tax
2767	Crossing Republic	TO WE R5 BLOCK-E 2	Anuj Saini	Som Pal	Panchsheel Crossing Vijay Nagar	8076847956	Rented	1320	1270	1270	0	Pakka	TwelveT o24	2006	8076	Residential		Constructed	2021-11-21	VN3380	1270	2893A3	08-003	16802	18859.5	12%	1885.95	0	0	1680	1886
2768	Crossing Republic	TO WE R5 BLOCK-E 2	Dr. Ajay Bansal	JAGDISH KUMAR	Panchsheel Crossing Vijay Nagar	9999880916	Rented	1320	1270	1270	0	Pakka	TwelveT o24	2006	8077	Residential		Constructed	2021-11-21	VN33801	1270	2893A3	08-004	16802	18859.5	12%	1885.95	0	0	1680	1886
2769	Crossing Republic	TO WE R5 BLOCK-E 2	Gulshan Rai Khurana	GORAKH NATH SRIVASTAVA	Panchsheel Crossing Vijay Nagar Ghaziaba	9971293292	Rented	1320	1270	1270	0	Pakka	TwelveT o24	2006	9074	Residential		Constructed	2021-11-21	VN33974	1270	2893A3	09-001	16802	18859.5	12%	1885.95	0	0	1680	1886





ZONE-3, WARD-Dundaheada(27)

Sr. No	Mohalla_Name	Govt_Plot Id	Owner_Name	Father_Name & Husband_Name	Road Name	Mobile Number	Occupancy Status	Plot Area	Total Area On Ground	Total Rented Residential Builtup Area	Total Self Residential Builtup Area	House Type	Road Width	Construction Year	House Number	House Category	Rate Multiplier	Construction Status	Survey Start Date	Old Property Tax Id	Total Builtup Area	Gis Map Parcel Id	Property Label	Old Arv	New Arv	Arv Difference	Property Tax(10%)	Water Tax	Sewerage Tax	Old Tax	New Tax
2770	Crossing Republic	TOWER 5 BLOCK-E 2	Preeti Pant	Ramakar	Panchsheel Crossing Vijay Nagar	9818305797	Rented	1320	1270	1270	0	Pakka	Twelve 24	2006	9075	Residential		Constructed	2021-11-21	VN33975	1270	2893A3	09-002	16802	18859.5	12%	1885.95	0	0	1680	1886
2771	Crossing Republic	TOWER 5 BLOCK-E 2	Ritu Aggarwal	Dhiraj Aggarwal	Panchsheel Crossing Vijay Nagar	9958633166	Rented	1320	1270	1270	0	Pakka	Twelve 24	2006	9076	Residential		Constructed	2021-11-21	N/A	1270	2893A3	09-003	-	18859.5	0%	1885.95	0	0	-	1886
2772	Crossing Republic	TOWER 5 BLOCK-E 2	Sumit Mathur	BB LAL	Panchsheel Crossing Vijay Nagar	9810448930	Rented	1320	1270	1270	0	Pakka	Twelve 24	2006	9077	Residential		Constructed	2021-11-21	VN33976	1270	2893A3	09-004	16802	18859.5	12%	1885.95	0	0	1680	1886





ZONE-3, WARD-Dundaheada(27)

Sr. No	Mohalla_Nam e	Gov t_Pl ot Id	Owner _Name	Fath er_ Name & Hus band_ Name	Road Name	Mobile_ Nu mber	Occ upancy _Sta tus	Plot_ Area	Total_ Area_ On_ G round_ Floor	Total_ Rented_ Resid ential_ Builtup_ Area	Total_ Self_ Resid ential_ Built up_ Area	Hou se_ Typ e	Roa d_ Wid th	Constru ction_ Year	House _Numb er	Hou se_ Cat egor y	Rat e_ Multipl ier	Con stru ction_ St atus	Surv ey_ Start_ Date	Old _Pr ope rty_ Tax_ Id	Total_ Built_ Up_ Area	Gis_ Ma p_ Parc el_ Id	Prop erty _Lab el	Old_ Ar v	New_ Arv	Arv_ Diff erence	Property Tax(10%)	Wat er_ Tax	Sew erag e_ Tax	Old_ Tax	New_ Tax
2773	Cross ing Republic	TO WE R5 BLOC KE 2	Mah end r Par Tab Singh		Panc hshe el Cros sing Vijay Nagar Ghaziaba		Rented	1320	1270	1270	0	Pak ka	TwelveT o24	2006	10074	Resi dent ial		Con stru cted	202 1-11- 21	N/A	1270	2893A3	10- 001	-	18859.5	0%	1885.95	0	0	-	1886
2774	Cross ing Republic	TO WE R5 BLOC KE 2	Jagan Mohan And Gunjan Vars hney	VIRE NDR A MOHAN VAR SHNEY	Panc hshe el Cros sing Vijay Nagar Ghaziaba d	9999191455	Self Occ upie d	1320	1270	0	1270	Pak ka	TwelveT o24	2006	10075	Resi dent ial		Con stru cted	202 1-11- 21	N/A	1270	2893A3	10- 002	-	16764	0%	1676.4	0	0	-	1676.4





ZONE-3, WARD-Dundaheada(27)

Sr. No	Mohalla_Name	Govt_Plot Id	Owner_Name	Father_Name & Husband_Name	Road Name	Mobile Number	Occupancy Status	Plot Area	Total Area On Ground	Total Rented Residential Builtup Area	Total Self Residential Builtup Area	House Type	Road Width	Construction Year	House Number	House Category	Rate Multiplier	Construction Status	Survey Start Date	Old Property Tax Id	Total Builtup Area	Gis Map Parcel Id	Property Label	Old Arv	New Arv	Arv_Difference	Property Tax(10%)	Water Tax	Sewerage Tax	Old Tax	New Tax
2775	Crossing Republic	TO WE R 5 BLOCK-E 2	Sachin Shukla	RAM PRAKASH	Panchsheel Crossing Vijay Nagar	9560031492	Rented	1320	1270	1270	0	Pakka	TwelveT o24	2006	10076	Residential		Constructed	2021-11-21	VN34102	1270	2893A3	10-003	16802	18859.5	12%	1885.95	0	0	1680	1886
2776	Crossing Republic	TO WE R 5 BLOCK-E 2	Vimlesh Kumar Jha	MAHESH JHA	Panchsheel Crossing Vijay Nagar	9891159757	Rented	1320	1270	1270	0	Pakka	TwelveT o24	2006	10077	Residential		Constructed	2021-11-21	VN34103	1270	2893A3	10-004	16802	18859.5	12%	1885.95	0	0	1680	1886
2777	Crossing Republic	TO WE R BLOCK 4-E 2	Manish Kumar		Panchsheel Crossing Vijay Nagar		Rented	1320	1270	1270	0	Pakka	TwelveT o24	2006	11074	Residential		Constructed	2021-11-21	VN34208	1270	2893A3	11-001	16802	18859.5	12%	1885.95	0	0	1680	1886





ZONE-3, WARD-Dundaheada(27)

Sr. No	Mohalla_Name	Govt_Plot Id	Owner_Name	Father_Name & Husband_Name	Road Name	Mobile Number	Occupancy Status	Plot Area	Total Area On Ground Floor	Total Rented Residential Builtup Area	Total Self Residential Builtup Area	House Type	Road Width	Construction Year	House Number	House Category	Rate Multiplier	Construction Status	Survey Start Date	Old Property Tax Id	Total Builtup Area	Gis_Map_Parcel Id	Property Label	Old Arv	New Arv	Arv_Difference	Property Tax(10%)	Water Tax	Sewerage Tax	Old Tax	New Tax
2778	Crossing Republic	TO WE R BLO CK 4 -E 2	Narendra Kumar Arora	SHR I DAR SHAN LAL SET HI	Panchsheel Crossing Vijay Nagar Ghaziaba	9987419423	Rented	1320	1270	1270	0	Pak ka	TwelveT o24	2006	11075	Residential		Constructed	2021-11-21	VN34209	1270	2893A3	11-002	16802	18859.5	12%	1885.95	0	0	1680	1886
2779	Crossing Republic	TO WE R BLO CK 4 -E 2	Vinita Jain		Panchsheel Crossing Vijay Nagar		Rented	1320	1270	1270	0	Pak ka	TwelveT o24	2006	11076	Residential		Constructed	2021-11-21	VN34210	1270	2893A3	11-003	16802	18859.5	12%	1885.95	0	0	1680	1886
2780	Crossing Republic	TO WE R 5 BLO CK -E 2	Sherly Sharma		Panchsheel Crossing Vijay Nagar		Rented	1320	1270	1270	0	Pak ka	TwelveT o24	2006	11077	Residential		Constructed	2021-11-21	VN34212	1270	2893A3	11-004	16802	18859.5	12%	1885.95	0	0	1680	1886





ZONE-3, WARD-Dundaheada(27)

Sr. No	Mohalla_Name	Govt_Plot Id	Owner_Name	Father_Name & Husband_Name	Road Name	Mobile Number	Occupancy Status	Plot Area	Total Area On Ground	Total Rented Residential Builtup Area	Total Self Residential Builtup Area	House Type	Road Width	Construction Year	House Number	House Category	Rate Multiplier	Construction Status	Survey Start Date	Old Property Tax Id	Total Builtup Area	Gis Map Parcel Id	Property Label	Old Arv	New Arv	Arv Difference	Property Tax(10%)	Water Tax	Sewerage Tax	Old Tax	New Tax
2781	Crossing Republic	TOWER BLOCK 4-E 2	Shubhi Rastogi		Panchsheel Crossing Vijay Nagar	9717950005	Rented	1320	1270	1270	0	Pakka	TwelveT o24	2006	12074	Residential		Constructed	2021-11-21	VN34312	1270	2893A3	12-001	16802	18859.5	12%	1885.95	0	0	1680	1886
2782	Crossing Republic	TOWER BLOCK 4-E 2	Rakesh Ranjan		Panchsheel Crossing Vijay Nagar		Rented	1320	1270	1270	0	Pakka	TwelveT o24	2006	12075	Residential		Constructed	2021-11-21	VN34313	1270	2893A3	12-002	16802	18859.5	12%	1885.95	0	0	1680	1886
2783	Crossing Republic	TOWER BLOCK 4-E 2	Aman		Panchsheel Crossing Vijay Nagar	7021155615	Rented	1320	1270	1270	0	Pakka	TwelveT o24	2006	12076	Residential		Constructed	2021-11-21	VN34314	1270	2893A3	12-003	16802	18859.5	12%	1885.95	0	0	1680	1886





ZONE-3, WARD-Dundaheada(27)

Sr. No	Mohalla_Name	Govt_Plot Id	Owner_Name	Father_Name & Husband_Name	Road Name	Mobile Number	Occupancy Status	Plot Area	Total Area On Ground	Total Rented Residential Builtup Area	Total Self Residential Builtup Area	House Type	Road Width	Construction Year	House Number	House Category	Rate Multiplier	Construction Status	Survey Start Date	Old Property Tax Id	Total Builtup Area	Gis Map Parcel Id	Property Label	Old Arv	New Arv	Arv Difference	Property Tax(10%)	Water Tax	Sewerage Tax	Old Tax	New Tax
2784	Crossing Republic	TO WE R BLO CK 4 -E 2	Ashok Dhanwan		Panchsheel Crossing Vijay Nagar	9810670261	Rented	1320	1270	1270	0	Pakka	TwelveT o24	2006	12077	Residential		Constructed	2021-11-21	VN34315	1270	2893A3	12-004	16802	18859.5	12%	1885.95	0	0	1680	1886
2785	Crossing Republic	TO WE R BLO CK 4 -E 2	Deepak Sharma		Panchsheel Crossing Vijay Nagar		Rented	1320	1270	1270	0	Pakka	TwelveT o24	2006	13074	Residential		Constructed	2021-11-21	VN34423	1270	2893A3	13-001	16802	18859.5	12%	1885.95	0	0	1680	1886
2786	Crossing Republic	TO WE R BLO CK 4 -E 2	Arbesh Singh Raghav	RAM KISHOR DIXIT	Panchsheel Crossing Vijay Nagar	9911080430	Rented	1320	1270	1270	0	Pakka	TwelveT o24	2006	13075	Residential		Constructed	2021-11-21	VN34424	1270	2893A3	13-002	16802	18859.5	12%	1885.95	0	0	1680	1886





ZONE-3, WARD-Dundaheada(27)

Sr. No	Mohalla_Name	Govt_Plot_Id	Owner_Name	Father_Name & Husband_Name	Road Name	Mobile Number	Occupancy Status	Plot Area	Total Area On Ground	Total Rented Residential Builtup Area	Total Self Residential Builtup Area	House Type	Road Width	Construction Year	House Number	House Category	Rate Multiplier	Construction Status	Survey Start Date	Old Property Tax Id	Total Builtup Area	Gis_Map_Parcels_Id	Property Label	Old Arv	New Arv	Arv_Difference	Property Tax(10%)	Water Tax	Sewerage Tax	Old Tax	New Tax
2787	Crossing Republic	TOWER BLOCK 4-E 2	N/A		Panchsheel Crossing Vijay Nagar		Self Occupied	1320	1270	0	1270	Pakka	Twelve 24	2006	13076	Residential		Constructed	2021-11-21	N/A	1270	2893A3	13-003	-	16764	0%	1676.4	0	0	-	1676.4
2788	Crossing Republic	TOWER BLOCK 4-E 2	N/A		Panchsheel Crossing Vijay Nagar		Self Occupied	1320	1270	0	1270	Pakka	Twelve 24	2006	13077	Residential		Constructed	2021-11-21	N/A	1270	2893A3	13-004	-	16764	0%	1676.4	0	0	-	1676.4
2789	Crossing Republic	TOWER BLOCK 4-E 2	Abhijeet Gupta		Panchsheel Crossing Vijay Nagar		Rented	1320	1270	1270	0	Pakka	Twelve 24	2006	14074	Residential		Constructed	2021-11-21	VN34539	1270	2893A3	14-001	16802	18859.5	12%	1885.95	0	0	1680	1886

ZONE-3, WARD-Dundaheada(27)

Sr. No	Mohalla_Name	Govt_Plot_Id	Owner_Name	Father_Name & Husband_Name	Road Name	Mobile Number	Occupancy Status	Plot Area	Total Area On Ground	Total Rented Residential Builtup Area	Total Self Residential Builtup Area	House Type	Road Width	Construction Year	House Number	House Category	Rate Multiplier	Construction Status	Survey Start Date	Old Property Tax Id	Total Builtup Area	Gis Map Parcel Id	Property Label	Old Arv	New Arv	Arv_Difference	Property Tax(10%)	Water Tax	Sewerage Tax	Old Tax	New Tax
2790	Crossing Republic	TO WE R BLO CK 4 -E 2	N/A		Panchsheel Crossing Vijay Nagar		Self Occupied	1320	1270	0	1270	Pakka	TwelveT o24	2006	14075	Residential		Constructed	2021-11-21	N/A	1270	2893A3	14-002	-	16764	0%	1676.4	0	0	-	1676.4
2791	Crossing Republic	TO WE R BLO CK 4 -E 2	Prajnadipta Mohanty	RAVINDRA PUNDIYA	Panchsheel Crossing Vijay Nagar	9555202173	Rented	1320	1270	1270	0	Pakka	TwelveT o24	2006	14076	Residential		Constructed	2021-11-21	VN34540	1270	2893A3	14-003	16802	18859.5	12%	1885.95	0	0	1680	1886
2792	Crossing Republic	TO WE R BLO CK 4 -E 2	Sarajeet Kumar	Gurdeep Singh	Panchsheel Crossing Vijay Nagar	9990222139	Rented	1320	1270	1270	0	Pakka	TwelveT o24	2006	14077	Residential		Constructed	2021-11-21	VN34541	1270	2893A3	14-004	16802	18859.5	12%	1885.95	0	0	1680	1886





ZONE-3, WARD-Dundaheada(27)

Sr. No	Mohalla_Name	Govt_Plot_Id	Owner_Name	Father_Name & Husband_Name	Road_Name	Mobile_Number	Occupancy_Status	Plot_Area	Total_Area_On_Ground_Floor	Total_Rented_Residential_Builtup_Area	Total_Self_Residential_Builtup_Area	House_Type	Road_Width	Construction_Year	House_Number	House_Category	Rate_Multiplier	Construction_Status	Survey_Start_Date	Old_Property_Tax_Id	Total_Builtup_Area	Gis_Map_Parcel_Id	Property_Label	Old_Arv	New_Arv	Arv_Difference	Property_Tax(10%)	Water_Tax	Sewerage_Tax	Old_Tax	New_Tax
2793	Crossing Republic	TO WE R 3 BLOC KE	Vinod Kumar Dubey	Laxmi Kant dubey	Panchsheel Crossing Vijay Nagar		Self Occupied	1270	1270	0	1270	Pakka	TwelveT o24	2005	4045	Residential		Constructed	2021-11-22	N/A	1270	2893A30	04-002	-	16764	0%	1676.4	0	0	-	1676.4
2794	Crossing Republic	TO WE R 3 BLOC KE	N/A		Panchsheel Crossing Vijay Nagar		Self Occupied	1270	1270	0	1270	Pakka	TwelveT o24	2005	4047	Residential		Constructed	2021-11-22	N/A	1270	2893A30	04-004	-	16764	0%	1676.4	0	0	-	1676.4





ZONE-3, WARD-Dundaheada(27)

Sr. No	Mohalla_Nam e	Gov t_Pl ot Id	Owner _Name	Fath er_ Name & Hus band_ Name	Road Name	Mobile_ Nu mber	Occ upancy _Sta tus	Plot_ Area	Total_ Area_ On_ G round_ Floor	Total_ Rented_ Resid ential_ Builtup_ Area	Total_ Self_ Resid ential_ Built up_ Area	Hou se_ Typ e	Roa d_ Wid th	Constru ction_ Year	House _Numb er	Hou se_ Cat egor y	Rat e_ Multipl ier	Con stru ction_ Stat us	Surv ey_ Start_ Date	Old _Pr operty_ Tax_ Id	Total_ Built_ Up_ Area	Gis_ Ma p_ Parcel_ Id	Prop erty_ Label	Old_ Ar v	New_ Arv	Arv_ Diff erence	Property Tax(10%)	Wat er_ Tax	Sew erage_ Tax	Old_ Tax	New_ Tax
2795	Cross ing Republic	TO WE R 3 BLOC KE	Jag moh an Singh Negi And Kant a Negi	Panc hshe el Cross ing Vijay Nagar Ghaziabad			Rented	1270	1270	1270	0	Pak ka	TwelveT o24	2005	5046	Resi den tial		Con stru cted	202 1-11- 22	VN3 285 4	1270	2893A3 0	05- 003	16802	18859.5	12%	1885.95	0	0	1680	1886
2796	Cross ing Republic	TO WE R 3 BLOC KE	Sanj ay Awasthi	Panc hshe el Cross ing Vijay Nagar		9990094101	Rented	1270	1270	1270	0	Pak ka	TwelveT o24	2005	6044	Resi den tial		Con stru cted	202 1-11- 22	VN3 300 9	1270	2893A3 0	06- 001	16802	18859.5	12%	1885.95	0	0	1680	1886





ZONE-3, WARD-Dundaheada(27)

Sr. No	Mohalla_Nam e	Govt_Plot Id	Owner_Nam e	Father_Nam e & Husb and_Nam e	Road Nam e	Mobile_Nu mber	Occu pancy_Statu s	Plot_Are a	Total_Are a_On_G round_Floor	Total_Rented_Resid ential_Builtup_Are a	Total_Self_Resid ential_Built up_Are a	Hou se_Typ e	Roa d_Wid th	Constru ction_Y ear	House _Numb er	Hou se_Cat egor y	Rat e_Mul tiplie r	Con stru ction_Statu s	Surv ey_Star t_D ate	Old _Pr ope rty_Tax _Id	Total_Built_ Up_Are a	Gis_Ma p_Parc el_Id	Prop erty _Lab el	Old_Ar v	New_Ar v	Arv_Diff erence	Property Tax(10%)	Wat er_T ax	Sew erag e_T ax	Old_T ax	New_T ax
2797	Cross ing Republic	TO WE R 3 BLOC KE	Ajay		Panc hshe el Crossing Vijay Nagar	9871592870	Rented	1270	1270	1270	0	Pak ka	TwelveT o24	2005	6045	Resid ential		Con stru cted	202 1-11-22	N/A	1270	2893A3 0	06-002	-	18859.5	0%	1885.95	0	0	-	1886
2798	Cross ing Republic	TO WE R 3 BLOC KE	N/A		Panc hshe el Crossing Vijay Nagar		Self Occupie d	1270	1270	0	1270	Pak ka	TwelveT o24	2005	6046	Resid ential		Con stru cted	202 1-11-22	N/A	1270	2893A3 0	06-003	-	16764	0%	1676.4	0	0	-	1676.4
2799	Cross ing Republic	TO WE R 3 BLOC KE	Kan akla Triar	Ajay Kumar Triar	Panc hshe el Crossing Vijay Nagar	7903994873	Self Occupie d	1270	1270	0	1270	Pak ka	TwelveT o24	2005	6047	Resid ential		Con stru cted	202 1-11-22	N/A	1270	2893A3 0	06-004	-	16764	0%	1676.4	0	0	-	1676.4





ZONE-3, WARD-Dundaheada(27)

Sr. No	Mohalla_Nam e	Govt_Plot Id	Owner_Nam e	Father_Nam e & Hus band_Nam e	Road Nam e	Mobile_Nu mber	Occu pancy_Statu s	Plot_Are a	Total_Are a_On_G round_Floor	Total_Rented_Resid ential_Builtup_Area	Total_Self_Resid ential_Built up_Area	Hou se_Typ e	Roa d_Wid th	Constru ction_Y ear	House _Numb er	Hou se_Cat egor y	Rat e_Mul tiplie r	Con stru ction_Statu s	Surv ey_Star t_D ate	Old _Pr ope rty_Tax _Id	Total_Built_ Up_Are a	Gis_Ma p_Parc el_Id	Prop erty _Lab el	Old_Ar v	New_Arv	Arv_Diff erence	Property Tax(10%)	Wat er_T ax	Sew erag e_T ax	Old_T ax	New_T ax
2800	Cross ing Republic	TO WE R 3 BLOC KE	Shyam Mohan Gupta	ravis hankar sun eja	Panchsh el Crossing Vijay Nagar Ghaz	9560567975	Rented	1270	1270	1270	0	Pak ka	TwelveT o24	2005	7044	Resid ential		Constru cted	2021-11-22	VN33206	1270	2893A30	07-001	16802	18859.5	12%	1885.95	0	0	1680	1886
2801	Cross ing Republic	TO WE R 3 BLOC KE	Abhishek Kumar And Supriya Rani	narendra kumar Abhishek Kumar	Panchsh el Crossing Vijay Nagar Ghaziabad	9899113202	Rented	1270	1270	1270	0	Pak ka	TwelveT o24	2005	7045	Resid ential		Constru cted	2021-11-22	VN33207	1270	2893A30	07-002	16802	18859.5	12%	1885.95	0	0	1680	1886





ZONE-3, WARD-Dundaheada(27)

Sr. No	Mohalla_Nam e	Gov t_Pl ot Id	Own er_Na me	Fath er_Na me & Hus band_Na me	Road Nam e	Mobile_Nu mber	Occ upa ncy_Stat us	Plot_Are a	Total_Are a_On_G round_Floor	Total_Rent ed_Resid ential_Built up_Are a	Total_Self_Resid ential_Built up_Are a	Hou se_Typ e	Roa d_Wid th	Constru ction_Y ear	House _Numb er	Hou se_Cat egor y	Rat e_Mul tipl er	Con stru ctio n_Stat us	Surv ey_Star t_D ate	Old _Pr ope rty_Tax _Id	Total_Built _Up_Are a	Gis_Ma p_Parc el_Id	Prop erty _Lab el	Old_Ar v	New_Arv	Arv_Diff erence	Property Tax(10%)	Wat er_T ax	Sew erag e_T ax	Old_T ax	New_T ax
2802	Cross ing Repu blic	TO WE R 3 BLO CK E	Gari ma Cha udh ary	Ram esh Goe nka	Panc hsh el Cros sing Vijay Naga r	9873410630	Ren ted	1270	1270	1270	0	Pak ka	Twe lveT o24	2005	7046	Resi den tial		Con stru cted	202 1-11- 22	VN3 320 9	1270	2893A3 0	07- 003	16802	18859.5	12%	1885.95	0	0	1680	1886
2803	Cross ing Repu blic	TO WE R 3 BLO CK E	Pra dee p Kum ar Gup ta	Om Prak ash Mau rya	Panc hsh el Cros sing Vijay Naga r Ghaz iaba	9711260324	Ren ted	1270	1270	1270	0	Pak ka	Twe lveT o24	2005	7047	Resi den tial		Con stru cted	202 1-11- 22	VN3 321 1	1270	2893A3 0	07- 004	16802	18859.5	12%	1885.95	0	0	1680	1886
2804	Cross ing Repu blic	TO WE R 3 BLO CK E	San geet Kum ar Mitt al	jk nara yan	Panc hsh el Cros sing Vijay Naga r Ghaz iaba	9582896459	Ren ted	1270	1270	1270	0	Pak ka	Twe lveT o24	2005	8044	Resi den tial		Con stru cted	202 1-11- 22	VN3 375 6	1270	2893A3 0	08- 001	16802	18859.5	12%	1885.95	0	0	1680	1886





ZONE-3, WARD-Dundaheada(27)

Sr. No	Mohalla_Name	Govt_Plot Id	Owner_Name	Father_Name & Husband_Name	Road Name	Mobile Number	Occupancy Status	Plot Area	Total Area On Ground	Total Rented Residential Builtup Area	Total Self Residential Builtup Area	House Type	Road Width	Construction Year	House Number	House Category	Rate Multiplier	Construction Status	Survey Start Date	Old Property Tax Id	Total Builtup Area	Gis Map Parcel Id	Property Label	Old Arv	New Arv	Arv Difference	Property Tax(10%)	Water Tax	Sewerage Tax	Old Tax	New Tax
2805	Crossing Republic	TO WE R 3 BLOC KE	Sunil Mathur		Panchsheel Crossing Vijay Nagar		Rented	1270	1270	1270	0	Pakka	TwelveT o24	2005	8045	Residential		Constructed	2021-11-22	VN33758	1270	2893A30	08-002	16802	18859.5	12%	1885.95	0	0	1680	1886
2806	Crossing Republic	TO WE R 3 BLOC KE	N/A		Panchsheel Crossing Vijay Nagar		Self Occupied	1270	1270	0	1270	Pakka	TwelveT o24	2005	8046	Residential		Constructed	2021-11-22	N/A	1270	2893A30	08-003	-	16764	0%	1676.4	0	0	-	1676.4
2807	Crossing Republic	TO WE R 3 BLOC KE	Gaurav Pratih Singh	bhanu pratap Singh	Panchsheel Crossing Vijay Nagar	9599030898	Self Occupied	1270	1270	0	1270	Pakka	TwelveT o24	2005	8047	Residential		Constructed	2021-11-22	N/A	1270	2893A30	08-004	-	16764	0%	1676.4	0	0	-	1676.4





ZONE-3, WARD-Dundaheada(27)

Sr. No	Mohalla_Nam e	Gov t_Pl ot Id	Owner _Name	Fath er_ Name & Hus band_ Name	Road Name	Mobile_ Nu mber	Occ upa ncy_ Sta tus	Plot_ Are a	Total_ Area_ On_ G round_ Floor	Total_ Rented_ Resid ential_ Builtup_ Area	Total_ Self_ Resid ential_ Built up_ Area	Hou se_ Typ e	Roa d_ Wid th	Constru ction_ Year	House _Numb er	Hou se_ Cat egor y	Rat e_ Multipl ier	Con stru ction_ Stat us	Surv ey_ Start_ Date	Old _Pr ope rty_ Tax_ Id	Total_ Built_ Up_ Area	Gis_ Ma p_ Parcel_ Id	Prop erty_ Label	Old_ Ar v	New_ Arv	Arv_ Diff erence	Property Tax(10%)	Wat er_ Tax	Sew erag e_ Tax	Old_ Tax	New_ Tax
2808	Cross ing Republic	TO WE R 3 BLOC KE	Abhi shek Sriv asta va	c p Sriv asta va	Panc hsh el Crossing Vijay Nagar	9953230478	Self Occ upie d	1270	1270	0	1270	Pak ka	TwelveT o24	2005	9044	Resi den tial		Con stru cted	202 1-11- 22	VN3 395 1	1270	2893A3 0	09- 001	16802	18859.5	12%	1885.95	0	0	1680	1886
2809	Cross ing Republic	TO WE R 3 BLOC KE	Alok Sriv asta va	g p Sriv asta va	Panc hsh el Crossing Vijay Nagar		Self Occ upie d	1270	1270	0	1270	Pak ka	TwelveT o24	2005	9045	Resi den tial		Con stru cted	202 1-11- 22	VN3 395 2	1270	2893A3 0	09- 002	16802	18859.5	12%	1885.95	0	0	1680	1886
2810	Cross ing Republic	TO WE R 3 BLOC KE	Y Shiv aka nth		Panc hsh el Crossing Vijay Nagar		Self Occ upie d	1270	1270	0	1270	Pak ka	TwelveT o24	2005	9046	Resi den tial		Con stru cted	202 1-11- 22	VN3 395 5	1270	2893A3 0	09- 003	16802	18859.5	12%	1885.95	0	0	1680	1886





ZONE-3, WARD-Dundaheada(27)

Sr. No	Mohalla_Name	Govt_Plot_Id	Owner_Name	Father_Name & Husband_Name	Road Name	Mobile Number	Occupancy Status	Plot Area	Total Area On Ground Floor	Total Rented Residential Builtup Area	Total Self Residential Builtup Area	House Type	Road Width	Construction Year	House Number	House Category	Rate Multiplier	Construction Status	Survey Start Date	Old Property Tax Id	Total Builtup Area	Gis_Map_Parcels_Id	Property Label	Old Arv	New Arv	Arv_Difference	Property Tax(10%)	Water Tax	Sewerage Tax	Old Tax	New Tax
2811	Crossing Republic	TOWER 3 BLOCK E	Sandeep Kumar Tripathi	harekris hnatripathi	Panchsheel Crossing Vijay Nagar Ghaziaba	9910093920	Self Occupied	1270	1270	0	1270	Pakka	TwelveT o24	2005	9047	Residential		Constructed	2021-11-22	N/A	1270	2893A30	09-004	-	16764	0%	1676.4	0	0	-	1676.4
2812	Crossing Republic	TOWER 3 BLOCK E	N/A		Panchsheel Crossing Vijay Nagar		Self Occupied	1270	1270	0	1270	Pakka	TwelveT o24	2005	10044	Residential		Constructed	2021-11-22	N/A	1270	2893A30	10-001	-	16764	0%	1676.4	0	0	-	1676.4
2813	Crossing Republic	TOWER 3 BLOCK E	Masood Ali Khan		Panchsheel Crossing Vijay Nagar		Rented	1270	1270	1270	0	Pakka	TwelveT o24	2005	10045	Residential		Constructed	2021-11-22	VN34080	1270	2893A30	10-002	16802	18859.5	12%	1885.95	0	0	1680	1886





ZONE-3, WARD-Dundaheada(27)

Sr. No	Mohalla_Nam e	Gov t_Pl ot Id	Owner _Name	Fath er_ Name & Hus band_ Name	Road Name	Mobile_ Nu mber	Occ upa ncy_ Sta tus	Plot_ Are a	Total_ Area_ On_ G round_ Floor	Total_ Rented_ Resid ential_ Builtup_ Area	Total_ Self_ Resid ential_ Built up_ Area	Hou se_ Typ e	Roa d_ Wid th	Constru ction_ Year	House _Numb er	Hou se_ Cat egor y	Rat e_ Multi plier	Con stru ction_ Stat us	Surv ey_ Start_ Date	Old _Pr operty_ Tax_ Id	Total_ Built_ Up_ Area	Gis_ Map_ Parcel_ Id	Prop erty_ Label	Old_ Ar v	New_ Arv	Arv_ Diff erence	Property Tax(10%)	Wat er_ Tax	Sew erage_ Tax	Old_ Tax	New_ Tax
2814	Cross ing Republic	TO WE R 3 BLOC KE	Raje v Ranjan		Panc hshe el Crossing Vijay Nagar		Rented	1270	1270	1270	0	Pak ka	TwelveT o24	2005	10046	Resid ential		Con stru cted	202 1-11- 22	VN3 408 1	1270	2893A3 0	10- 003	16802	18859.5	12%	1885.95	0	0	1680	1886
2815	Cross ing Republic	TO WE R 3 BLOC KE	N/A		Panc hshe el Crossing Vijay Nagar		Self Occupie d	1270	1270	0	1270	Pak ka	TwelveT o24	2005	11047	Resid ential		Con stru cted	202 1-11- 22	N/A	1270	2893A3 0	11- 004	-	16764	0%	1676.4	0	0	-	1676.4
2816	Cross ing Republic	TO WE R 3 BLOC KE	Sonal Sharma		Panc hshe el Crossing Vijay Nagar		Rented	1270	1270	1270	0	Pak ka	TwelveT o24	2005	12044	Resid ential		Con stru cted	202 1-11- 22	VN3 428 8	1270	2893A3 0	12- 001	16802	18859.5	12%	1885.95	0	0	1680	1886





ZONE-3, WARD-Dundaheada(27)

Sr. No	Mohalla_Nam e	Govt_Plot Id	Owner_Nam e	Fath er_Nam e & Hus band_Nam e	Road Nam e	Mobile_Nu mber	Occ upan cy_Sta tus	Plot_Are a	Total_Are a_On_G round_Floor	Total_Rented_Resid ential_Built up_Are a	Total_Self_Resid ential_Built up_Are a	Hou se_Typ e	Roa d_Wid th	Constru ction_Y ear	House _Numb er	Hou se_Cat egor y	Rat e_Mul tipl ier	Con stru ction_Sta tus	Surv ey_Sta rt_D ate	Old _Pr ope rty_Tax _Id	Total_Built_Up_Ar ea	Gis_Ma p_Parc el_Id	Prop erty_Lab el	Old_Ar v	New_Ar v	Arv_Diff erence	Property Tax(10%)	Wat er_T ax	Sew erag e_T ax	Old_T ax	New_T ax
2817	Cross ing Repu blic	TO WE R 3 BLOC KE	Him ans hu	SUD HIR KUMAR JAIN	Panc hshe el Cross ing Vijay Naga r	9910692672	Self Occ upie d	1270	1270	0	1270	Pak ka	Twel veT o24	2005	12045	Resi den tial		Con stru cted	202 2-09-03	N/A	1270	2893A30	12-002	-	16764	0%	1676.4	0	0	-	1676.4
2818	Cross ing Repu blic	TO WE R 3 BLOC KE	N/A		Panc hshe el Cross ing Vijay Naga r		Self Occ upie d	1270	1270	0	1270	Pak ka	Twel veT o24	2005	12046	Resi den tial		Con stru cted	202 1-11-22	N/A	1270	2893A30	12-003	-	16764	0%	1676.4	0	0	-	1676.4
2819	Cross ing Repu blic	TO WE R 3 BLOC KE	Man ish Bab bar		Panc hshe el Cross ing Vijay Naga r		Ren ted	1270	1270	1270	0	Pak ka	Twel veT o24	2005	12047	Resi den tial		Con stru cted	202 1-11-22	VN3 4290	1270	2893A30	12-004	16802	18859.5	12%	1885.95	0	0	1680	1886





ZONE-3, WARD-Dundaheada(27)

Sr. No	Mohalla_Nam e	Gov t_Pl ot Id	Owner _Name	Fath er_ Name & Hus band_ Name	Road Name	Mobile_ Nu mber	Occ upa ncy_ Sta tus	Plot_ Are a	Total_ Area_ On_ G round_ Floor	Total_ Rented_ Resid ential_ Builtup_ Area	Total_ Self_ Resid ential_ Built up_ Area	Hou se_ Typ e	Roa d_ Wid th	Constru ction_ Year	House _Numb er	Hou se_ Cat egor y	Rat e_ Multipl ier	Con stru ction_ Stat us	Surv ey_ Start_ Date	Old _Pr ope rty_ Tax_ Id	Total_ Built_ Up_ Area	Gis_ Ma p_ Parc el_ Id	Prop erty _Lab el	Old_ Ar v	New_ Arv	Arv_ Diff erence	Property Tax(10%)	Wat er_ Tax	Sew erag e_ Tax	Old_ Tax	New_ Tax
2820	Cross ing Republic	TO WE R 3 BLOC KE	Vibh or Rai	PRIT AM VAD HW A	Panc hshe el Crossing Vijay Nagar		Rented	1270	1270	1270	0	Pak ka	TwelveT o24	2005	13044	Resid ential		Con stru cted	202 1-11- 22	VN3 439 8	1270	2893A3 0	13- 001	16802	18859.5	12%	1885.95	0	0	1680	1886
2821	Cross ing Republic	TO WE R 3 BLOC KE	Nikh il Dixit	MR VIJA Y DIXI T	Panc hshe el Crossing Vijay Nagar	9910261067	Self Occ upied	1270	1270	0	1270	Pak ka	TwelveT o24	2005	13045	Resid ential		Con stru cted	202 1-11- 22	N/A	1270	2893A3 0	13- 002	-	16764	0%	1676.4	0	0	-	1676.4
2822	Cross ing Republic	TO WE R 3 BLOC KE	Poo rava Latoria		Panc hshe el Crossing Vijay Nagar		Rented	1270	1270	1270	0	Pak ka	TwelveT o24	2005	13047	Resid ential		Con stru cted	202 1-11- 22	VN3 440 1	1270	2893A3 0	13- 004	16802	18859.5	12%	1885.95	0	0	1680	1886

ZONE-3, WARD-Dundaheada(27)

Sr. No	Mohalla_Name	Govt_Plot Id	Owner_Name	Father_Name & Husband_Name	Road Name	Mobile Number	Occupancy Status	Plot Area	Total Area On Ground Floor	Total Rented Residential Builtup Area	Total Self Residential Builtup Area	House Type	Road Width	Construction Year	House Number	House Category	Rate Multiplier	Construction Status	Survey Start Date	Old Property Tax Id	Total Builtup Area	Gis_Map_Parcel_Id	Property Label	Old Arv	New Arv	Arv_Difference	Property Tax(10%)	Water Tax	Sewerage Tax	Old Tax	New Tax
2823	Crossing Republic	TO WE R 3 BLO CK E	Rakesh Kumar Sahani	MA SHI AHAME D	Panchsheel Crossing Vijay Nagar Ghaz	9820132495	Rented	1270	1270	1270	0	Pak ka	TwelveT o24	2005	14045	Residential		Constructed	2021-11-22	VN34514	1270	2893A30	14-002	16802	18859.5	12%	1885.95	0	0	1680	1886
2824	Crossing Republic	TO WE RS 3 BLO CK 3	Madan Lal Pandey	LAT E SHRI PURUSH OTT AM PAN DEY	Panchsheel Crossing Vijay Nagar Ghaziabad	8527212331	Self Occupied	1270	1270	0	1270	Pak ka	TwelveT o24	2005	1052	Residential		Constructed	2021-11-22	N/A	1270	2893A31	01-005	-	16764	0%	1676.4	0	0	-	1676.4
2825	Crossing Republic	TO WE RS 3 BLO CK 3	Bhaskar Singh	ANIL KUMAR SINGAL	Panchsheel Crossing Vijay Nagar	9990035710	Self Occupied	1270	1270	0	1270	Pak ka	TwelveT o24	2005	2048	Residential		Constructed	2021-11-22	N/A	1270	2893A31	02-001	-	16764	0%	1676.4	0	0	-	1676.4





ZONE-3, WARD-Dundaheada(27)

Sr. No	Mohalla_Nam e	Gov t_Pl ot Id	Owner _Name	Fath er_ Name & Hus band_ Name	Road Name	Mobile_ Nu mber	Occ upancy _Sta tus	Plot_ Area	Total_ Area_ On_ G round_ Floor	Total_ Rented_ Resid ential_ Builtup_ Area	Total_ Self_ Resid ential_ Built up_ Area	Hou se_ Typ e	Roa d_ Wid th	Constru ction_ Year	House _Numb er	Hou se_ Cat egor y	Rat e_ Multipl ier	Con stru ction_ Stat us	Surv ey_ Start_ Date	Old_ Pr operty_ Tax_ Id	Total_ Built_ Up_ Area	Gis_ Map_ Parcel_ Id	Prop erty_ Label	Old_ Ar v	New_ Arv	Arv_ Diff erence	Property Tax(10%)	Wat er_ Tax	Sew erage_ Tax	Old_ Tax	New_ Tax
2826	Cross ing Republic	TO WE RS 3 BLO CK 3	Kani j Me hndi		Panc hsh el Crossing Vijay Nagar		Self Occ upie d	1270	1270	0	1270	Pak ka	Twel veT o24	2005	2053	Resi den tial		Con stru cted	202 1-11- 22	N/A	1270	2893A3 1	02- 006	-	16764	0%	1676.4	0	0	-	1676.4
2827	Cross ing Republic	TO WE RS 3 BLO CK 3	N/A		Panc hsh el Crossing Vijay Nagar		Self Occ upie d	1270	1270	0	1270	Pak ka	Twel veT o24	2005	3052	Resi den tial		Con stru cted	202 1-11- 22	N/A	1270	2893A3 1	03- 005	-	16764	0%	1676.4	0	0	-	1676.4
2828	Cross ing Republic	TO WE RS 3 BLO CK 3	Vee na Rad ey	Late Shri Ravi ndr a Kumar	Panc hsh el Crossing Vijay Nagar Ghaziaba d	9415545535	Self Occ upie d	1270	1270	0	1270	Pak ka	Twel veT o24	2005	4048	Resi den tial		Con stru cted	202 1-11- 22	N/A	1270	2893A3 1	04- 001	-	16764	0%	1676.4	0	0	-	1676.4





ZONE-3, WARD-Dundaheada(27)

Sr. No	Mohalla_Name	Govt_Plot Id	Owner_Name	Father_Name & Husband_Name	Road Name	Mobile Number	Occupancy Status	Plot Area	Total Area On Ground Floor	Total Rented Residential Builtup Area	Total Self Residential Builtup Area	House Type	Road Width	Construction Year	House Number	House Category	Rate Multiplier	Construction Status	Survey Start Date	Old Property Tax Id	Total Built Up Area	Gis_Map_Parcels_Id	Property Label	Old Arv	New Arv	Arv_Difference	Property Tax(10%)	Water Tax	Sewerage Tax	Old Tax	New Tax
2829	Crossing Republic	TO WE RS 3 BLO CK 3	Manish Kumar And Sunita Davi	Mai nsh Kumar	Panchsheel Crossing Vijay Nagar Ghaziabad	9910064687	Self Occupied	1270	1270	0	1270	Pakka	TwelveT o24	2005	4049	Residential		Constructed	2021-11-22	N/A	1270	2893A31	04-002	-	16764	0%	1676.4	0	0	-	1676.4
2830	Crossing Republic	TO WE RS 3 BLO CK 3	Car nex Sales Agencies		Panchsheel Crossing Vijay Nagar Ghaziabad		Rented	1270	1270	1270	0	Pakka	TwelveT o24	2005	5050	Residential		Constructed	2021-11-22	VN32858	1270	2893A31	05-003	16802	18859.5	12%	1885.95	0	0	1680	1886
2831	Crossing Republic	TO WE RS 3 BLO CK 3	Saurav Awasthi		Panchsheel Crossing Vijay Nagar Ghaziabad		Rented	1270	1270	1270	0	Pakka	TwelveT o24	2005	5051	Residential		Constructed	2021-11-22	N/A	1270	2893A31	05-004	-	18859.5	0%	1885.95	0	0	-	1886





ZONE-3, WARD-Dundaheada(27)

Sr. No	Mohalla_Name	Govt_Plot_Id	Owner_Name	Father_Name & Husband_Name	Road Name	Mobile Number	Occupancy Status	Plot Area	Total Area On Ground	Total Rented Residential Builtup Area	Total Self Residential Builtup Area	House Type	Road Width	Construction Year	House Number	House Category	Rate Multiplier	Construction Status	Survey Start Date	Old Property Tax Id	Total Builtup Area	Gis_Map_Parcels_Id	Property Label	Old Arv	New Arv	Arv_Difference	Property Tax(10%)	Water Tax	Sewerage Tax	Old Tax	New Tax
2832	Crossing Republic	TOWERS 3 BLOCK 3	Atul Pandey		Panchsheel Crossing Vijay Nagar		Rented	1270	1270	1270	0	Pakka	TwelveT o24	2005	5052	Residential		Constructed	2021-11-22	VN32859	1270	2893A31	05-005	16802	18859.5	12%	1885.95	0	0	1680	1886
2833	Crossing Republic	TOWERS 3 BLOCK 3	Vineta Nagah		Panchsheel Crossing Vijay Nagar		Rented	1270	1270	1270	0	Pakka	TwelveT o24	2005	6051	Residential		Constructed	2021-11-22	VN33015	1270	2893A31	06-004	16802	18859.5	12%	1885.95	0	0	1680	1886
2834	Crossing Republic	TOWERS 3 BLOCK 3	N/A		Panchsheel Crossing Vijay Nagar		Self Occupied	1270	1270	0	1270	Pakka	TwelveT o24	2005	7049	Residential		Constructed	2021-11-22	N/A	1270	2893A31	07-002	-	16764	0%	1676.4	0	0	-	1676.4





ZONE-3, WARD-Dundaheada(27)

Sr. No	Mohalla_Name	Govt_Plot_Id	Owner_Name	Father_Name & Husband_Name	Road Name	Mobile Number	Occupancy Status	Plot Area	Total Area On Ground Floor	Total Rented Residential Builtup Area	Total Self Residential Builtup Area	House Type	Road Width	Construction Year	House Number	House Category	Rate Multiplier	Construction Status	Survey Start Date	Old Property Tax Id	Total Builtup Area	Gis_Map_Parcels_Id	Property Label	Old Arv	New Arv	Arv_Difference	Property Tax(10%)	Water Tax	Sewerage Tax	Old Tax	New Tax
2835	Crossing Republic	TO WE RS 3 BLO CK 3	G.D Banarji		Panchsheel Crossing Vijay Nagar		Rented	1270	1270	1270	0	Pakka	TwelveT o24	2005	8048	Residential		Constructed	2021-11-22	N/A	1270	2893A31	08-001	-	18859.5	0%	1885.95	0	0	-	1886
2836	Crossing Republic	TO WE RS 3 BLO CK 3	M.K Thakur		Panchsheel Crossing Vijay Nagar		Self Occupied	1270	1270	0	1270	Pakka	TwelveT o24	2005	8049	Residential		Constructed	2021-11-22	N/A	1270	2893A31	08-002	-	16764	0%	1676.4	0	0	-	1676.4
2837	Crossing Republic	TO WE RS 3 BLO CK 3	Devendra		Panchsheel Crossing Vijay Nagar	99999100664	Rented	1270	1270	1270	0	Pakka	TwelveT o24	2005	8053	Residential		Constructed	2021-11-22	VN33766	1270	2893A31	08-006	16802	18859.5	12%	1885.95	0	0	1680	1886





ZONE-3, WARD-Dundaheada(27)

Sr. No	Mohalla_Name	Govt_Plot Id	Owner_Name	Father_Name & Husband_Name	Road Name	Mobile Number	Occupancy Status	Plot Area	Total Area On Ground Floor	Total Rented Residential Builtup Area	Total Self Residential Builtup Area	House Type	Road Width	Construction Year	House Number	House Category	Rate Multiplier	Construction Status	Survey Start Date	Old Property Tax Id	Total Built Up Area	Gis_Map Parcel Id	Property Label	Old Arv	New Arv	Arv_Difference	Property Tax(10%)	Water Tax	Sewerage Tax	Old Tax	New Tax
2838	Crossing Republic	TO WE RS 3 BLO CK 3	Siddharth Baul		Panchsheel Crossing Vijay Nagar		Rented	1270	1270	1270	0	Pakka	TwelveT o24	2005	9048	Residential		Constructed	2021-11-22	VN33956	1270	2893A31	09-001	16802	18859.5	12%	1885.95	0	0	1680	1886
2839	Crossing Republic	TO WE RS 3 BLO CK 3	Vijay Parap Singh	SHYAM SINGH	Panchsheel Crossing Vijay Nagar	8373900488	Self Occupied	1270	1270	0	1270	Pakka	TwelveT o24	2005	9049	Residential		Constructed	2021-11-22	N/A	1270	2893A31	09-002	-	16764	0%	1676.4	0	0	-	1676.4
2840	Crossing Republic	TO WE RS 3 BLO CK 3	Bandil Singh		Panchsheel Crossing Vijay Nagar		Self Occupied	1270	1270	0	1270	Pakka	TwelveT o24	2005	9052	Residential		Constructed	2021-11-22	N/A	1270	2893A31	09-005	-	16764	0%	1676.4	0	0	-	1676.4





ZONE-3, WARD-Dundaheada(27)

Sr. No	Mohalla_Nam e	Gov t_Pl ot Id	Owner _Name	Fath er_ Name & Hus band_ Name	Road Nam e	Mobile_ Nu mber	Occ upa ncy_ Sta tus	Plot_ Are a	Total_ Area_ On_ G round_ Floor	Total_ Rented_ Resid ential_ Builtup_ Area	Total_ Self_ Resid ential_ Built up_ Area	Hou se_ Typ e	Roa d_ Wid th	Constru ction_ Year	House _Numb er	Hou se_ Cat egor y	Rat e_ Multipl ier	Con stru ction_ Stat us	Surv ey_ Start_ Date	Old _Pr ope rty_ Tax_ Id	Total_ Built_ Up_ Area	Gis_ Ma p_ Parc el_ Id	Prop erty _Lab el	Old_ Ar v	New_ Arv	Arv_ Diff erence	Property Tax(10%)	Wat er_ Tax	Sew erag e_ Tax	Old_ Tax	New_ Tax
2841	Cross ing Republic	TO WE RS3 BLO CK 3	N/A		Panc hsh el Crossing Vijay Nagar		Self Occ upied	1270	1270	0	1270	Pak ka	TwelveT o24	2005	9053	Resi dential		Con stru cted	202 1-11- 22	N/A	1270	2893A3 1	09- 006	-	16764	0%	1676.4	0	0	-	1676.4
2842	Cross ing Republic	TO WE RS3 BLO CK 3	Anj ul Sharma		Panc hsh el Crossing Vijay Nagar		Rented	1270	1270	1270	0	Pak ka	TwelveT o24	2005	10049	Resi dential		Con stru cted	202 1-11- 22	VN3 408 4	1270	2893A3 1	10- 002	16802	18859.5	12%	1885.95	0	0	1680	1886
2843	Cross ing Republic	TO WE RS3 BLO CK 3	N/A		Panc hsh el Crossing Vijay Nagar		Self Occ upied	1270	1270	0	1270	Pak ka	TwelveT o24	2005	10050	Resi dential		Con stru cted	202 1-11- 22	N/A	1270	2893A3 1	10- 003	-	16764	0%	1676.4	0	0	-	1676.4





ZONE-3, WARD-Dundaheada(27)

Sr. No	Mohalla_Name	Govt_Plot_Id	Owner_Name	Father_Name & Husband_Name	Road Name	Mobile Number	Occupancy Status	Plot Area	Total Area On Ground	Total Rented Residential Builtup Area	Total Self Residential Builtup Area	House Type	Road Width	Construction Year	House Number	House Category	Rate Multiplier	Construction Status	Survey Start Date	Old Property Tax Id	Total Builtup Area	Gis_Map_Parcels_Id	Property Label	Old Arv	New Arv	Arv_Difference	Property Tax(10%)	Water Tax	Sewerage Tax	Old Tax	New Tax
2844	Crossing Republic	TOWERS 3 BLOCK 3	N/A		Panchsheel Crossing Vijay Nagar		Self Occupied	1270	1270	0	1270	Pakka	TwelveT o24	2005	11051	Residential		Constructed	2021-11-22	N/A	1270	2893A31	11-004	-	16764	0%	1676.4	0	0	-	1676.4
2845	Crossing Republic	TOWERS 3 BLOCK 3	Mansi Lohani		Panchsheel Crossing Vijay Nagar		Rented	1270	1270	1270	0	Pakka	TwelveT o24	2005	11052	Residential		Constructed	2021-11-22	VN34189	1270	2893A31	11-005	16802	18859.5	12%	1885.95	0	0	1680	1886
2846	Crossing Republic	TOWERS 3 BLOCK 3	N/A		Panchsheel Crossing Vijay Nagar		Self Occupied	1270	1270	0	1270	Pakka	TwelveT o24	2005	12048	Residential		Constructed	2021-11-22	N/A	1270	2893A31	12-001	-	16764	0%	1676.4	0	0	-	1676.4





ZONE-3, WARD-Dundaheada(27)

Sr. No	Mohalla_Name	Govt_Plot Id	Owner_Name	Father_Name & Husband_Name	Road Name	Mobile Number	Occupancy Status	Plot Area	Total Area On Ground	Total Rented Residential Builtup Area	Total Self Residential Builtup Area	House Type	Road Width	Construction Year	House Number	House Category	Rate Multiplier	Construction Status	Survey Start Date	Old Property Tax Id	Total Builtup Area	Gis_Map Parcel Id	Property Label	Old Arv	New Arv	Arv_Difference	Property Tax(10%)	Water Tax	Sewerage Tax	Old Tax	New Tax
2847	Crossing Republic	TOWERS 3 BLOCK 3	Raj Shyam Construction		Panchsheel Crossing Vijay Nagar Ghaz		Rented	1270	1270	1270	0	Pakka	Twelve 24	2005	12051	Residential		Constructed	2021-11-22	VN34293	1270	2893A31	12-004	16802	18859.5	12%	1885.95	0	0	1680	1886
2848	Crossing Republic	TOWERS 3 BLOCK 3	Shuchi Bajaj		Panchsheel Crossing Vijay Nagar		Rented	1270	1270	1270	0	Pakka	Twelve 24	2005	14049	Residential		Constructed	2021-11-22	VN34518	1270	2893A31	14-002	16802	18859.5	12%	1885.95	0	0	1680	1886
2849	Crossing Republic	Tower, no 4 block. D	Abhinav Goyal		Crossing Republic Vijay Nagar		Self Occupied	1750	1750	0	1750	Pakka	Twelve 24	2005	54	Residential		Constructed	2021-11-22	VN31345	1750	2893A32	00-001	22825	23100	1%	2310	0	0	2283	2310





ZONE-3, WARD-Dundaheada(27)

Sr. No	Mohalla_Name	Govt_Plot_Id	Owner_Name	Father_Name & Husband_Name	Road Name	Mobile Number	Occupancy Status	Plot Area	Total Area On Ground Floor	Total Rented Residential Builtup Area	Total Self Residential Builtup Area	House Type	Road Width	Construction Year	House Number	House Category	Rate Multiplier	Construction Status	Survey Start Date	Old Property Tax Id	Total Builtup Area	Gis_Map_Parcel_Id	Property Label	Old Arv	New Arv	Arv_Difference	Property Tax(10%)	Water Tax	Sewerage Tax	Old Tax	New Tax
2850	Crossing Republic	Tower, no 4 block. D	Vijaya Gupta		Crossing Republic Vijay Nagar		Self Occupied	1750	1750	0	1750	Pakka	Twelve 24	2005	57	Residential		Constructed	2021-11-22	VN31359	1750	2893A32	00-002	22825	23100	1%	2310	0	0	2283	2310
2851	Crossing Republic	Tower, no 4 block. D	Santosh Kumar Gautam		Crossing Republic Vijay Nagar Ghaziabad		Self Occupied	1750	1750	0	1750	Pakka	Twelve 24	2005	56	Residential		Constructed	2021-11-22	VN31351	1750	2893A32	00-003	22825	23100	1%	2310	0	0	2283	2310
2852	Crossing Republic	Tower, no 4 block. D	Varun Goyal	Videvayal mis hara	Crossing Republic Vijay Nagar Ghaziabad	9811008979	Self Occupied	1750	1750	0	1750	Pakka	Twelve 24	2005	55	Residential		Constructed	2021-11-22	VN31348	1750	2893A32	00-004	22825	23100	1%	2310	0	0	2283	2310





ZONE-3, WARD-Dundaheada(27)

Sr. No	Mohalla_Nam e	Govt_Plot Id	Owner_Nam e	Fath er_Nam e & Hus band_Nam e	Road Nam e	Mobile_Nu mber	Occ upancy_Stat us	Plot_Are a	Total_Are a_On_G round_Floor	Total_Rented_Resid ential_Builtup_Are a	Total_Self_Resid ential_Built up_Are a	Hou se_Typ e	Roa d_Wid th	Constru ction_Y ear	House _Numb er	Hou se_Cat egor y	Rat e_Mul tipl ier	Con stru ctio n_Stat us	Surv ey_Star t_D ate	Old _Pr ope rty_Tax _Id	Total_Built Up_Are a	Gis_Ma p_Parc el_Id	Prop erty _Lab el	Old_Ar v	New_Ar v	Arv_Diff erence	Property Tax(10%)	Wat er_T ax	Sew erag e_T ax	Old_T ax	New_T ax
2853	Cross ing Republic	Tower, no 4 block. D	Sum edha Nanda	Raje nde r Singh raw eth	Cross ing Republic Vijay Nagar Ghaziaba	9868916697	Self Occupie d	1750	1750	0	1750	Pak ka	TwelveT o24	2005	1054	Resid ential		Con stru cted	2021-11-22	VN31731	1750	2893A32	01-001	22825	23100	1%	2310	0	0	2283	2310
2854	Cross ing Republic	Tower, no 4 block. D	Diwakur Singh		Cross ing Republic Vijay Nagar		Self Occupie d	1750	1750	0	1750	Pak ka	TwelveT o24	2005	1055	Resid ential		Con stru cted	2021-11-22	VN31732	1750	2893A32	01-002	22825	23100	1%	2310	0	0	2283	2310
2855	Cross ing Republic	Tower, no 4 block. D	Sudanshu Kot hiya l		Cross ing Republic Vijay Nagar	8447997915	Self Occupie d	1750	1750	0	1750	Pak ka	TwelveT o24	2005	1056	Resid ential		Con stru cted	2021-11-22	VN31733	1750	2893A32	01-003	22825	23100	1%	2310	0	0	2283	2310
2856	Cross ing Republic	Tower, no 4 block. D	Ram Bala	K. K. GUP AT	Cross ing Republic Vijay Nagar	8882462945	Self Occupie d	1750	1750	0	1750	Pak ka	TwelveT o24	2005	1057	Resid ential		Con stru cted	2021-11-22	VN31734	1750	2893A32	01-004	22825	23100	1%	2310	0	0	2283	2310





ZONE-3, WARD-Dundaheada(27)

Sr. No	Mohalla_Name	Govt_Plot Id	Owner_Name	Father_Name & Husband_Name	Road Name	Mobile Number	Occupancy Status	Plot Area	Total Area On Ground	Total Rented Residential Builtup Area	Total Self Residential Builtup Area	House Type	Road Width	Construction Year	House Number	House Category	Rate Multiplier	Construction Status	Survey Start Date	Old Property Tax Id	Total Builtup Area	Gis_Map_Parcels_Id	Property Label	Old Arv	New Arv	Arv_Difference	Property Tax(10%)	Water Tax	Sewerage Tax	Old Tax	New Tax
2857	Crossing Republic	Tower, no 4 block. D	Khursheedul Abidin Madi	Manazir	Crossing Republic Vijay Nagar Ghaziaba	9990575059	Self Occupied	1750	1750	0	1750	Pakka	TwelveT o24	2005	2054	Residential		Constructed	2021-11-22	VN32071	1750	2893A32	02-001	22825	23100	1%	2310	0	0	2283	2310
2858	Crossing Republic	Tower, no 4 block. D	Piyush Kant Adhikari	Naradhar Vishnoeay	Crossing Republic Vijay Nagar Ghaz	9810360918	Self Occupied	1750	1750	0	1750	Pakka	TwelveT o24	2005	2055	Residential		Constructed	2021-11-22	VN32073	1750	2893A32	02-002	22825	23100	1%	2310	0	0	2283	2310
2859	Crossing Republic	Tower, no 4 block. D	Parmanand Misra		Crossing Republic Vijay Nagar Ghaz		Self Occupied	1750	1750	0	1750	Pakka	TwelveT o24	2005	2056	Residential		Constructed	2021-11-22	VN32074	1750	2893A32	02-003	22825	23100	1%	2310	0	0	2283	2310





ZONE-3, WARD-Dundaheada(27)

Sr. No	Mohalla_Name	Govt_Plot Id	Owner_Name	Father_Name & Husband_Name	Road Name	Mobile Number	Occupancy Status	Plot Area	Total Area On Ground Floor	Total Rented Residential Builtup Area	Total Self Residential Builtup Area	House Type	Road Width	Construction Year	House Number	House Category	Rate Multiplier	Construction Status	Survey Start Date	Old Property Tax Id	Total Built Up Area	Gis_Map_Parcel_Id	Property Label	Old Arv	New Arv	Arv_Difference	Property Tax(10%)	Water Tax	Sewerage Tax	Old Tax	New Tax
2860	Crossing Republic	Tower, no 4 block. D	Gee ta		Crossing Republic Vijay Nagar	9368669880	Self Occupied	1750	1750	0	1750	Pak ka	TwelveT o24	2005	2057	Residential		Constructed	2021-11-22	VN32076	1750	2893A32	02-004	22825	23100	1%	2310	0	0	2283	2310
2861	Crossing Republic	Tower, no 4 block. D	Hari sh Kumar Chauhan	Ash ok Kumar	Crossing Republic Vijay Nagar Ghaziabad		Self Occupied	1750	1750	0	1750	Pak ka	TwelveT o24	2002	3054	Residential		Constructed	2021-11-22	VN32432	1750	2893A32	03-001	22825	23100	1%	2310	0	0	2283	2310
2862	Crossing Republic	Tower, no 4 block. D	N/A		Crossing Republic Vijay Nagar		Self Occupied	1720	1720	0	1720	Pak ka	TwelveT o24	2005	3055	Residential		Constructed	2021-11-22	N/A	1720	2893A32	03-002	-	22704	0%	2270.4	0	0	-	2270.4





ZONE-3, WARD-Dundaheada(27)

Sr. No	Mohalla_Name	Govt_Plot Id	Owner_Name	Father_Name & Husband_Name	Road Name	Mobile Number	Occupancy Status	Plot Area	Total Area On Ground	Total Rented Residential Builtup Area	Total Self Residential Builtup Area	House Type	Road Width	Construction Year	House Number	House Category	Rate Multiplier	Construction Status	Survey Start Date	Old Property Tax Id	Total Builtup Area	Gis_Map_Parcels_Id	Property Label	Old Arv	New Arv	Arv_Difference	Property Tax(10%)	Water Tax	Sewerage Tax	Old Tax	New Tax
2863	Crossing Republic	Tower, no 4 block. D	Vimal Kumar Pal		Crossing Republic Vijay Nagar		Self Occupied	1750	1750	0	1750	Pakka	TwelveT o24	2005	3056	Residential		Constructed	2021-11-22	VN32433	1750	2893A32	03-003	22825	23100	1%	2310	0	0	2283	2310
2864	Crossing Republic	Tower, no 4 block. D	Vijay Suri		Crossing Republic Vijay Nagar		Self Occupied	1750	1750	0	1750	Pakka	TwelveT o24	2005	3057	Residential		Constructed	2021-11-22	VN32435	1750	2893A32	03-004	22825	23100	1%	2310	0	0	2283	2310
2865	Crossing Republic	Tower, no 4 block. D	Satyendra Kumar Sharma		Crossing Republic Vijay Nagar Ghaziabad		Self Occupied	1750	1750	0	1750	Pakka	TwelveT o24	2005	4054	Residential		Constructed	2021-11-22	VN32640	1750	2893A32	04-001	22825	23100	1%	2310	0	0	2283	2310





ZONE-3, WARD-Dundaheada(27)

Sr. No	Mohalla_Name	Govt_Plot Id	Owner_Name	Father_Name & Husband_Name	Road Name	Mobile Number	Occupancy Status	Plot Area	Total Area On Ground Floor	Total Rented Residential Builtup Area	Total Self Residential Builtup Area	House Type	Road Width	Construction Year	House Number	House Category	Rate Multiplier	Construction Status	Survey Start Date	Old Property Tax Id	Total Built Up Area	Gis_Map_Parcels_Id	Property Label	Old Arv	New Arv	Arv_Difference	Property Tax(10%)	Water Tax	Sewerage Tax	Old Tax	New Tax
2866	Crossing Republic	Tower, n o 4 block. D	Jeet Lal Dubey		Crossing Republic Vijay Nagar		Self Occupied	1750	1750	0	1750	Pakka	TwelveT o24	2005	4055	Residential		Constructed	2021-11-22	VN32641	1750	2893A32	04-002	22825	23100	1%	2310	0	0	2283	2310
2867	Crossing Republic	Tower, n o 4 block. D	Brij Mohan		Crossing Republic Vijay Nagar		Self Occupied	1750	1750	0	1750	Pakka	TwelveT o24	2002	4056	Residential		Constructed	2021-11-22	VN32642	1750	2893A32	04-003	22825	23100	1%	2310	0	0	2283	2310
2868	Crossing Republic	Tower, n o 4 block. D	N/A		Crossing Republic Vijay Nagar		Self Occupied	1720	1720	0	1720	Pakka	TwelveT o24	2005	5054	Residential		Constructed	2021-11-22	N/A	1720	2893A32	05-001	-	22704	0%	2270.4	0	0	-	2270.4
2869	Crossing Republic	Tower, n o 4 block. D	Abhishek Kumar	Premankumar	Crossing Republic Vijay Nagar	9450916593	Self Occupied	1750	1750	0	1750	Pakka	TwelveT o24	2005	5055	Residential		Constructed	2021-11-22	VN32861	1750	2893A32	05-002	22825	23100	1%	2310	0	0	2283	2310





ZONE-3, WARD-Dundaheada(27)

Sr. No	Mohalla_Name	Govt_Plot Id	Owner_Name	Father_Name & Husband_Name	Road Name	Mobile Number	Occupancy Status	Plot Area	Total Area On Ground Floor	Total Rented Residential Builtup Area	Total Self Residential Builtup Area	House Type	Road Width	Construction Year	House Number	House Category	Rate Multiplier	Construction Status	Survey Start Date	Old Property Tax Id	Total Builtup Area	Gis_Map_Parcels_Id	Property Label	Old Arv	New Arv	Arv_Difference	Property Tax(10%)	Water Tax	Sewerage Tax	Old Tax	New Tax
2870	Crossing Republic	Tower, no 4 block. D	Indrapal	Shri Raghuvarsingh	Crossing Republic Vijay Nagar Ghaziaba	9870443427	Self Occupied	1750	1750	0	1750	Pakka	Twelve to 24	2005	5056	Residential		Constructed	2021-11-22	VN32863	1750	2893A32	05-003	22825	23100	1%	2310	0	0	2283	2310
2871	Crossing Republic	Tower, no 4 block. D	Arpan Mukherjee		Crossing Republic Vijay Nagar		Self Occupied	1750	1750	0	1750	Pakka	Twelve to 24	2005	5057	Residential		Constructed	2021-11-22	VN32865	1750	2893A32	05-004	22825	23100	1%	2310	0	0	2283	2310
2872	Crossing Republic	Tower, no 4 block. D	Manju Goel		Crossing Republic Vijay Nagar		Self Occupied	1750	1750	0	1750	Pakka	Twelve to 24	2005	6054	Residential		Constructed	2021-11-22	VN33018	1750	2893A32	06-001	22825	23100	1%	2310	0	0	2283	2310
2873	Crossing Republic	Tower, no 4 block. D	Tulip Agarwal	N.S AGE RWAL	Crossing Republic Vijay Nagar	9899480694	Self Occupied	1750	1750	0	1750	Pakka	Twelve to 24	2005	6055	Residential		Constructed	2021-11-22	VN33019	1750	2893A32	06-002	22825	23100	1%	2310	0	0	2283	2310





ZONE-3, WARD-Dundaheada(27)

Sr. No	Mohalla_Nam e	Govt_Plot Id	Owner_Nam e	Fath er_ Name & Hus band_ Name	Road Nam e	Mobile_Nu mber	Occ upancy_ Statu s	Plot_Are a	Total_ Area_ On_ Ground_ Floor	Total_ Rented_ Resid ential_ Builtup_ Area	Total_ Self_ Resid ential_ Built up_ Area	Hou se_ Typ e	Roa d_ Wid th	Constru ction_ Year	House_ Numb er	Hou se_ Cat egor y	Rat e_ Multipl ier	Con stru ction_ Statu s	Surv ey_ Start_ Date	Old_ Pr ope rty_ Tax_ Id	Total_ Built_ Up_ Area	Gis_ Map_ Parcel_ Id	Prop erty_ Label	Old_ Ar v	New_ Arv	Arv_ Diff erence	Property Tax(10%)	Wat er_ Tax	Sew erag e_ Tax	Old_ Tax	New_ Tax
2874	Cross ing Republic	Tower, no 4 block. D	Neelam Gupta	KS. KAR KA	Cross ing Republic Vijay Nagar	9981830255	Self Occupie d	1750	1750	0	1750	Pak ka	Two veT o24	2005	6056	Resi dential		Con stru cted	202 1-11- 22	VN3 302 1	1750	2893A3 2	06- 003	22825	23100	1%	2310	0	0	2283	2310
2875	Cross ing Republic	Tower, no 4 block. D	Pankaj Kumar Gupta		Cross ing Republic Vijay Nagar Ghaziaba		Self Occupie d	1750	1750	0	1750	Pak ka	Two veT o24	2005	6057	Resi dential		Con stru cted	202 1-11- 22	VN3 302 2	1750	2893A3 2	06- 004	22825	23100	1%	2310	0	0	2283	2310
2876	Cross ing Republic	Tower, no 4 block. D	Namit Govil		Cross ing Republic Vijay Nagar		Self Occupie d	1750	1750	0	1750	Pak ka	Two veT o24	2005	7054	Resi dential		Con stru cted	202 1-11- 22	VN3 323 0	1750	2893A3 2	07- 001	22825	23100	1%	2310	0	0	2283	2310
2877	Cross ing Republic	Tower, no 4 block. D	Navin Kumar		Cross ing Republic Vijay Nagar		Self Occupie d	1750	1750	0	1750	Pak ka	Two veT o24	2005	7055	Resi dential		Con stru cted	202 1-11- 22	VN3 323 3	1750	2893A3 2	07- 002	22825	23100	1%	2310	0	0	2283	2310





ZONE-3, WARD-Dundaheada(27)

Sr. No	Mohalla_Nam e	Govt_Plot Id	Owner_Nam e	Father_Nam e & Husb and_Nam e	Road Nam e	Mobile_Nu mber	Occu pancy_Statu s	Plot_Are a	Total_Are a_On_G round_Floor	Total_Rented_Resid ential_Builtup_Are a	Total_Self_Resid ential_Built up_Are a	Hou se_Typ e	Roa d_Wid th	Constru ction_Y ear	House _Numb er	Hou se_Cat egor y	Rat e_Multi plier	Con stru ction_Statu s	Surv ey_Star t_D ate	Old _Pr ope rty_Tax _Id	Total_Built_ Up_Are a	Gis_Ma p_Parc el_Id	Prop erty _Lab el	Old_Ar v	New_Ar v	Arv_Diff erence	Property Tax(10%)	Wat er_T ax	Sew erag e_T ax	Old_T ax	New_T ax
2878	Cross ing Republic	Tower, no 4 block. D	Bhuvan Chandra		Crossing Republic Vijay Nagar	9899848552	Self Occupied	1750	1750	0	1750	Pakka	TwelveT o24	2005	7057	Residential		Constructed	2021-11-22	VN33237	1750	2893A32	07-004	22825	23100	1%	2310	0	0	2283	2310
2879	Cross ing Republic	Tower, no 4 block. D	Aprajita Saloja		Crossing Republic Vijay Nagar		Rented	1720	1720	1720	0	Pakka	TwelveT o24	2005	8054	Residential		Constructed	2021-11-22	VN33768	1720	2893A32	08-001	16802	25542	52%	2554.2	0	0	1680	2554.2
2880	Cross ing Republic	Tower, no 4 block. D	Raj Shyam		Crossing Republic Vijay Nagar		Self Occupied	1750	1750	0	1750	Pakka	TwelveT o24	2005	8055	Residential		Constructed	2021-11-22	VN33781	1750	2893A32	08-002	22825	23100	1%	2310	0	0	2283	2310
2881	Cross ing Republic	Tower, no 4 block. D	Priy Zondel(Tenant)		Crossing Republic Vijay Nagar Ghaz		Rented	1270	1270	1270	0	Pakka	TwelveT o24	2005	8056	Residential		Constructed	2021-11-22	N/A	1270	2893A32	08-003	-	18859.5	0%	1885.95	0	0	-	1886





ZONE-3, WARD-Dundaheada(27)

Sr. No	Mohalla_Name	Govt_Plot Id	Owner_Name	Father_Name & Husband_Name	Road Name	Mobile Number	Occupancy Status	Plot Area	Total Area On Ground Floor	Total Rented Residential Builtup Area	Total Self Residential Builtup Area	House Type	Road Width	Construction Year	House Number	House Category	Rate Multiplier	Construction Status	Survey Start Date	Old Property Tax Id	Total Builtup Area	Gis_Map_Parcels_Id	Property Label	Old Arv	New Arv	Arv_Difference	Property Tax(10%)	Water Tax	Sewerage Tax	Old Tax	New Tax
2882	Crossing Republic	Tower, no 4 block. D	Anuj Pandey	Prmad Singh	Crossing Republic Vijay Nagar	9891526387	Self Occupied	1750	1750	0	1750	Pakka	TwelveT o24	2005	8057	Residential		Constructed	2021-11-22	VN33782	1750	2893A32	08-004	22825	23100	1%	2310	0	0	2283	2310
2883	Crossing Republic	Tower, no 4 block. D	N/A		Crossing Republic Vijay Nagar		Self Occupied	1720	1720	0	1720	Pakka	TwelveT o24	2005	9054	Residential		Constructed	2021-11-22	N/A	1720	2893A32	09-001	-	22704	0%	2270.4	0	0	-	2270.4
2884	Crossing Republic	Tower, no 4 block. D	Mani Khurana	Ganeshhanshar mis hारा	Crossing Republic Vijay Nagar Ghaziabad	9911573025	Self Occupied	1750	1750	0	1750	Pakka	TwelveT o24	2005	9055	Residential		Constructed	2021-11-22	VN33959	1750	2893A32	09-002	22825	23100	1%	2310	0	0	2283	2310





ZONE-3, WARD-Dundaheada(27)

Sr. No	Mohalla_Name	Govt_Plot Id	Owner_Name	Father_Name & Husband_Name	Road Name	Mobile Number	Occupancy Status	Plot Area	Total Area On Ground Floor	Total Rented Residential Builtup Area	Total Self Residential Builtup Area	House Type	Road Width	Construction Year	House Number	House Category	Rate Multiplier	Construction Status	Survey Start Date	Old Property Tax Id	Total Built Up Area	Gis_Map_Parcels_Id	Property Label	Old Arv	New Arv	Arv_Difference	Property Tax(10%)	Water Tax	Sewerage Tax	Old Tax	New Tax
2885	Crossing Republic	Tower, no 4 block. D	Vijaya Suri		Crossing Republic Vijay Nagar		Self Occupied	1750	1750	0	1750	Pakka	Twelve to 24	2005	9056	Residential		Constructed	2021-11-22	VN33960	1750	2893A32	09-003	22825	23100	1%	2310	0	0	2283	2310
2886	Crossing Republic	Tower, no 4 block. D	Ritu Dua		Crossing Republic Vijay Nagar		Self Occupied	1750	1750	0	1750	Pakka	Twelve to 24	2005	9057	Residential		Constructed	2021-11-22	VN33961	1750	2893A32	09-004	22825	23100	1%	2310	0	0	2283	2310
2887	Crossing Republic	Tower, no 4 block. D	Nitin Gupta		Crossing Republic Vijay Nagar		Self Occupied	1750	1750	0	1750	Pakka	Twelve to 24	2005	10054	Residential		Constructed	2021-11-22	VN34088	1750	2893A32	10-001	22825	23100	1%	2310	0	0	2283	2310
2888	Crossing Republic	Tower, no 4 block. D	N/A		Crossing Republic Vijay Nagar		Self Occupied	1720	1720	0	1720	Pakka	Twelve to 24	2005	10055	Residential		Constructed	2021-11-22	N/A	1720	2893A32	10-002	-	22704	0%	2270.4	0	0	-	2270.4

ZONE-3, WARD-Dundaheada(27)

Sr. No	Mohalla_Name	Govt_Plot_Id	Owner_Name	Father_Name & Husband_Name	Road Name	Mobile Number	Occupancy Status	Plot Area	Total Area On Ground	Total Rented Residential Builtup Area	Total Self Residential Builtup Area	House Type	Road Width	Construction Year	House Number	House Category	Rate Multiplier	Construction Status	Survey Start Date	Old Property Tax Id	Total Builtup Area	Gis_Map_Parcels_Id	Property Label	Old Arv	New Arv	Arv_Difference	Property Tax(10%)	Water Tax	Sewerage Tax	Old Tax	New Tax
2889	Crossing Republic	Tower, no 4 block. D	Ranjana	Sunjay	Crossing Republic Vijay Nagar		Self Occupied	1270	1270	0	1270	Pakka	Twelve to 24	2005	10056	Residential		Constructed	2021-11-22	N/A	1270	2893A32	10-003	-	16764	0%	1676.4	0	0	-	1676.4
2890	Crossing Republic	Tower, no 4 block. D	N/A		Crossing Republic Vijay Nagar		Self Occupied	1270	1270	0	1270	Pakka	Twelve to 24	2005	10057	Residential		Constructed	2021-11-22	N/A	1270	2893A32	10-004	-	16764	0%	1676.4	0	0	-	1676.4
2891	Crossing Republic	Tower, no 4 block. D	Rasmi (Tanent)		Crossing Republic Vijay Nagar		Rented	1720	1720	1720	0	Pakka	Twelve to 24	2005	11054	Residential		Constructed	2021-11-22	N/A	1720	2893A32	11-001	-	25542	0%	2554.2	0	0	-	2554.2
2892	Crossing Republic	Tower, no 4 block. D	Manoj Mukund Sinha		Crossing Republic Vijay Nagar		Rented	1720	1720	1720	0	Pakka	Twelve to 24	2005	11055	Residential		Constructed	2021-11-22	VN34191	1720	2893A32	11-002	22825	25542	12%	2554.2	0	0	2283	2554.2





ZONE-3, WARD-Dundaheada(27)

Sr. No	Mohalla_Name	Govt_Plot Id	Owner_Name	Father_Name & Husband_Name	Road Name	Mobile_Number	Occupancy Status	Plot_Area	Total_Area_On_Ground_Floor	Total_Rented_Residential_Builtup_Area	Total_Self_Residential_Builtup_Area	House_Type	Road_Width	Construction_Year	House_Number	House_Category	Rate_Multiplier	Construction_Status	Survey_Start_Date	Old_Property_Tax_Id	Total_Builtup_Area	Gis_Map_Parcels_Id	Property_Label	Old_Arv	New_Arv	Arv_Difference	Property_Tax(10%)	Water_Tax	Sewerage_Tax	Old_Tax	New_Tax
2893	Crossing Republic	Tower, no 4 block. D	Pawan Kumar Vaswani		Crossing Republic Vijay Nagar Ghaziaba		Self Occupied	1750	1750	0	1750	Pakka	Twelve to 24	2005	11056	Residential		Constructed	2021-11-22	VN34192	1750	2893A32	11-003	22825	23100	1%	2310	0	0	2283	2310
2894	Crossing Republic	Tower, no 4 block. D	N/A		Crossing Republic Vijay Nagar		Self Occupied	1270	1270	0	1270	Pakka	Twelve to 24	2005	11057	Residential		Constructed	2021-11-22	N/A	1270	2893A32	11-004	-	16764	0%	1676.4	0	0	-	1676.4
2895	Crossing Republic	Tower, no 4 block. D	Laxmi Gupta		Crossing Republic Vijay Nagar		Rented	1720	1720	1720	0	Pakka	Twelve to 24	2005	12054	Residential		Constructed	2021-11-22	VN34296	1720	2893A32	12-001	22825	25542	12%	2554.2	0	0	2283	2554.2
2896	Crossing Republic	Tower, no 4 block. D	N/A		Crossing Republic Vijay Nagar		Self Occupied	1270	1270	0	1270	Pakka	Twelve to 24	2005	12056	Residential		Constructed	2021-11-22	N/A	1270	2893A32	12-003	-	16764	0%	1676.4	0	0	-	1676.4





ZONE-3, WARD-Dundaheada(27)

Sr. No	Mohalla_Name	Govt_Plot Id	Owner_Name	Father_Name & Husband_Name	Road Name	Mobile Number	Occupancy Status	Plot Area	Total Area_On_Ground_Floor	Total Rented_Residential_Builtup_Area	Total Self_Residential_Builtup_Area	House Type	Road Width	Construction Year	House Number	House Category	Rate Multiplier	Construction Status	Survey Start Date	Old_Property_Tax_Id	Total Built Up Area	Gis_Map_Parcel_Id	Property Label	Old Arv	New Arv	Arv_Difference	Property Tax(10%)	Water Tax	Sewerage Tax	Old Tax	New Tax
2897	Crossing Republic	Tower, no 4 block. D	Rashmi Thakur		Crossing Republic Vijay Nagar		Rented	1720	1720	1720	0	Pakka	Twelve to 24	2005	13054	Residential		Constructed	2021-11-22	VN34408	1720	2893A32	13-001	22825	25542	12%	2554.2	0	0	2283	2554.2
2898	Crossing Republic	Tower, no 4 block. D	Maha Agrawal (Tantant)		Crossing Republic Vijay Nagar Ghaziabad		Rented	1720	1720	1720	0	Pakka	Twelve to 24	2005	13055	Residential		Constructed	2021-11-22	VN34409	1720	2893A32	13-002	22825	25542	12%	2554.2	0	0	2283	2554.2
2899	Crossing Republic	Tower, no 4 block. D	N/A		Crossing Republic Vijay Nagar		Self Occupied	1270	1270	0	1270	Pakka	Twelve to 24	2005	14056	Residential		Constructed	2021-11-22	N/A	1270	2893A32	14-003	-	16764	0%	1676.4	0	0	-	1676.4





ZONE-3, WARD-Dundaheada(27)

Sr. No	Mohalla_Name	Govt_Plot_Id	Owner_Name	Father_Name & Husband_Name	Road Name	Mobile Number	Occupancy Status	Plot Area	Total Area On Ground	Total Rented Residential Builtup Area	Total Self Residential Builtup Area	House Type	Road Width	Construction Year	House Number	House Category	Rate Multiplier	Construction Status	Survey Start Date	Old Property Tax Id	Total Builtup Area	Gis_Map_Parcel_Id	Property Label	Old Arv	New Arv	Arv_Difference	Property Tax(10%)	Water Tax	Sewerage Tax	Old Tax	New Tax
2900	Crossing Republic	Tower no 4 Block A	Nidhi Dubey		Panchsheel Crossing Vijay Nagar		Rented	1270	1270	1270	0	Pakka	TwelveT o24	2005	58	Residential		Constructed	2021-11-22	VN31361	1270	2893A33	00-001	16802	18859.5	12%	1885.95	0	0	1680	1886
2901	Crossing Republic	Tower no 4 Block A	Kins huk Pal		Panchsheel Crossing Vijay Nagar		Rented	1270	1270	1270	0	Pakka	TwelveT o24	2005	59	Residential		Constructed	2021-11-22	VN31367	1270	2893A33	00-002	16802	18859.5	12%	1885.95	0	0	1680	1886
2902	Crossing Republic	Tower no 4 Block A	N/A		Panchsheel Crossing Vijay Nagar		Rented	1750	1750	1750	0	Pakka	TwelveT o24	2005	60	Residential		Constructed	2021-11-22	N/A	1750	2893A33	00-003	-	25987.5	0%	2598.75	0	0	-	2598.8





ZONE-3, WARD-Dundaheada(27)

Sr. No	Mohalla_Name	Govt_Plot Id	Owner_Name	Father_Name & Husband_Name	Road Name	Mobile Number	Occupancy Status	Plot Area	Total Area On Ground	Total Rented Residential Builtup Area	Total Self Residential Builtup Area	House Type	Road Width	Construction Year	House Number	House Category	Rate Multiplier	Construction Status	Survey Start Date	Old Property Tax Id	Total Builtup Area	Gis_Map_Parcel_Id	Property Label	Old Arv	New Arv	Arv_Difference	Property Tax(10%)	Water Tax	Sewerage Tax	Old Tax	New Tax
2903	Crossing Republic	Tower no 4 Block A	Shivji Chaddha		Panchsheel Crossing Vijay Nagar		Rented	1750	1750	1750	0	Pakka	TwelveT o24	2005	61	Residential		Constructed	2021-11-22	VN31370	1750	2893A33	00-004	22825	25987.5	14%	2598.75	0	0	2283	2598.8
2904	Crossing Republic	Tower no 4 Block A	N/A		Panchsheel Crossing Vijay Nagar		Rented	1750	1750	1750	0	Pakka	TwelveT o24	2005	62	Residential		Constructed	2021-11-22	N/A	1750	2893A33	00-005	-	25987.5	0%	2598.75	0	0	-	2598.8
2905	Crossing Republic	Tower no 4 Block A	Aporv Nischal		Panchsheel Crossing Vijay Nagar		Rented	1750	1750	1750	0	Pakka	TwelveT o24	2005	63	Residential		Constructed	2021-11-22	VN31374	1750	2893A33	00-006	22825	25987.5	14%	2598.75	0	0	2283	2598.8





ZONE-3, WARD-Dundaheada(27)

Sr. No	Mohalla_Name	Govt_Plot_Id	Owner_Name	Father_Name & Husband_Name	Road Name	Mobile Number	Occupancy Status	Plot Area	Total Area On Ground	Total Rented Residential Builtup Area	Total Self Residential Builtup Area	House Type	Road Width	Construction Year	House Number	House Category	Rate Multiplier	Construction Status	Survey Start Date	Old Property Tax Id	Total Builtup Area	Gis_Map_Parcel_Id	Property Label	Old Arv	New Arv	Arv_Difference	Property Tax(10%)	Water Tax	Sewerage Tax	Old Tax	New Tax
2906	Crossing Republic	Tower no 4 Block A	Sakshi Suchitra		Panchsheel Crossing Vijay Nagar		Rented	1750	1750	1750	0	Pakka	TwelveT o24	2005	64	Residential		Constructed	2021-11-22	VN31377	1750	2893A33	00-007	22825	25987.5	14%	2598.75	0	0	2283	2598.8
2907	Crossing Republic	Tower no 4 Block A	Sheela Sinha		Panchsheel Crossing Vijay Nagar		Rented	1750	1750	1750	0	Pakka	TwelveT o24	2005	65	Residential		Constructed	2021-11-22	VN31378	1750	2893A33	00-008	22825	25987.5	14%	2598.75	0	0	2283	2598.8
2908	Crossing Republic	Tower no 4 Block A	Nishant Rai		Panchsheel Crossing Vijay Nagar		Rented	1270	1270	1270	0	Pakka	TwelveT o24	2005	1058	Residential		Constructed	2021-11-22	VN31737	1270	2893A33	01-001	16802	18859.5	12%	1885.95	0	0	1680	1886





ZONE-3, WARD-Dundaheada(27)

Sr. No	Mohalla_Name	Govt_Plot_Id	Owner_Name	Father_Name & Husband_Name	Road Name	Mobile Number	Occupancy Status	Plot Area	Total Area On Ground	Total Rented Residential Builtup Area	Total Self Residential Builtup Area	House Type	Road Width	Construction Year	House Number	House Category	Rate Multiplier	Construction Status	Survey Start Date	Old Property Tax Id	Total Builtup Area	Gis_Map_Parcels_Id	Property Label	Old Arv	New Arv	Arv_Difference	Property Tax(10%)	Water Tax	Sewerage Tax	Old Tax	New Tax
2909	Crossing Republic	Tower no 4 Block A	Nisheth Goyal		Panchsheel Crossing Vijay Nagar		Rented	1270	1270	1270	0	Pakka	TwelveT o24	2005	1059	Residential		Constructed	2021-11-22	VN31739	1270	2893A33	01-002	16802	18859.5	12%	1885.95	0	0	1680	1886
2910	Crossing Republic	Tower no 4 Block A	Abhishek Mani		Panchsheel Crossing Vijay Nagar		Self Occupied	1750	1750	0	1750	Pakka	TwelveT o24	2005	1060	Residential		Constructed	2021-11-22	VN31751	1750	2893A33	01-003	22825	23100	1%	2310	0	0	2283	2310
2911	Crossing Republic	Tower no 4 Block A	L.M. Sharma		Panchsheel Crossing Vijay Nagar		Self Occupied	1750	1750	0	1750	Pakka	TwelveT o24	2005	1061	Residential		Constructed	2021-11-22	VN31753	1750	2893A33	01-004	22825	23100	1%	2310	0	0	2283	2310





ZONE-3, WARD-Dundaheada(27)

Sr. No	Mohalla_Name	Govt_Plot Id	Owner_Name	Father_Name & Husband_Name	Road Name	Mobile Number	Occupancy Status	Plot Area	Total Area On Ground Floor	Total Rented Residential Builtup Area	Total Self Residential Builtup Area	House Type	Road Width	Construction Year	House Number	House Category	Rate Multiplier	Construction Status	Survey Start Date	Old Property Tax Id	Total Built Up Area	Gis_Map_Parcels_Id	Property Label	Old Arv	New Arv	Arv_Difference	Property Tax(10%)	Water Tax	Sewerage Tax	Old Tax	New Tax
2912	Crossing Republic	Tower no 4 Block A	Ashu Mittal		Panchsheel Crossing Vijay Nagar		Self Occupied	1750	1750	0	1750	Pakka	TwelveT o24	2005	1062	Residential		Constructed	2021-11-22	VN31755	1750	2893A33	01-005	22825	23100	1%	2310	0	0	2283	2310
2913	Crossing Republic	Tower no 4 Block A	Bir Bikrma Jit		Panchsheel Crossing Vijay Nagar		Self Occupied	1750	1750	0	1750	Pakka	TwelveT o24	2005	1063	Residential		Constructed	2021-11-22	VN31776	1750	2893A33	01-006	22825	23100	1%	2310	0	0	2283	2310
2914	Crossing Republic	Tower no 4 Block A	Neelam Agarwal		Panchsheel Crossing Vijay Nagar		Self Occupied	1750	1750	0	1750	Pakka	TwelveT o24	2005	1064	Residential		Constructed	2021-11-22	VN31785	1750	2893A33	01-007	22825	23100	1%	2310	0	0	2283	2310





ZONE-3, WARD-Dundaheada(27)

Sr. No	Mohalla_Nam e	Govt_Plot Id	Owner_Nam e	Fath er_Nam e & Hus band_Nam e	Road Nam e	Mobile_Nu mber	Occ upancy_Stat us	Plot_Are a	Total_Are a_On_G round_Floor	Total_Rented_Resid ential_Builtup_Are a	Total_Self_Resid ential_Built up_Are a	Hou se_Typ e	Roa d_Wid th	Constru ction_Y ear	House _Numb er	Hou se_Cat egor y	Rat e_Mul tiplie r	Con stru ctio n_Stat us	Surv ey_Star t_D ate	Old _Pr ope rty_Tax _Id	Total_Built_ Up_Are a	Gis_Ma p_Parc el_Id	Prop erty _Lab el	Old_Ar v	New_Arv	Arv_Diff erence	Property Tax(10%)	Wat er_T ax	Sew erag e_T ax	Old_T ax	New_T ax
2915	Cross ing Republic	Tower no 4 Block A	Agarwal Finprop Limited		Panchsheel Crossing Vijay Nagar Ghaziabad		Self Occupied	1750	1750	0	1750	Pakka	TwelveT o24	2005	1065	Residential		Constructed	2021-11-22	VN31788	1750	2893A33	01-008	22825	23100	1%	2310	0	0	2283	2310
2916	Cross ing Republic	Tower no 4 Block A	Krishna Lata Tiwari		Panchsheel Crossing Vijay Nagar		Rented	1270	1270	1270	0	Pakka	TwelveT o24	2005	2058	Residential		Constructed	2021-11-22	VN32097	1270	2893A33	02-001	16802	18859.5	12%	1885.95	0	0	1680	1886
2917	Cross ing Republic	Tower no 4 Block A	Riyu Prasad		Panchsheel Crossing Vijay Nagar		Rented	1270	1270	1270	0	Pakka	TwelveT o24	2005	2059	Residential		Constructed	2021-11-22	VN32099	1270	2893A33	02-002	16802	18859.5	12%	1885.95	0	0	1680	1886





ZONE-3, WARD-Dundaheada(27)

Sr. No	Mohalla_Name	Govt_Plot Id	Owner_Name	Father_Name & Husband_Name	Road Name	Mobile Number	Occupancy Status	Plot Area	Total Area On Ground	Total Rented Residential Builtup Area	Total Self Residential Builtup Area	House Type	Road Width	Construction Year	House Number	House Category	Rate Multiplier	Construction Status	Survey Start Date	Old Property Tax Id	Total Builtup Area	Gis_Map_Parcel_Id	Property Label	Old Arv	New Arv	Arv_Difference	Property Tax(10%)	Water Tax	Sewerage Tax	Old Tax	New Tax
2918	Crossing Republic	Tower no 4 Block A	Atul Chaudhary		Panchsheel Crossing Vijay Nagar		Self Occupied	1750	1750	0	1750	Pakka	TwelveT o24	2005	2060	Residential		Constructed	2021-11-22	VN32101	1750	2893A33	02-003	22825	23100	1%	2310	0	0	2283	2310
2919	Crossing Republic	Tower no 4 Block A	N/A		Panchsheel Crossing Vijay Nagar		Rented	1750	1750	1750	0	Pakka	TwelveT o24	2005	2061	Residential		Constructed	2021-11-22	N/A	1750	2893A33	02-004	-	25987.5	0%	2598.75	0	0	-	2598.8
2920	Crossing Republic	Tower no 4 Block A	Rajesh Mohan Negi		Panchsheel Crossing Vijay Nagar		Self Occupied	1750	1750	0	1750	Pakka	TwelveT o24	2005	2062	Residential		Constructed	2021-11-22	VN32102	1750	2893A33	02-005	16802	23100	37%	2310	0	0	1680	2310





ZONE-3, WARD-Dundaheada(27)

Sr. No	Mohalla_Name	Govt_Plot_Id	Owner_Name	Father_Name & Husband_Name	Road Name	Mobile Number	Occupancy Status	Plot Area	Total Area On Ground	Total Rented Residential Builtup Area	Total Self Residential Builtup Area	House Type	Road Width	Construction Year	House Number	House Category	Rate Multiplier	Construction Status	Survey Start Date	Old Property Tax Id	Total Builtup Area	Gis_Map_Parcel_Id	Property Label	Old Arv	New Arv	Arv_Difference	Property Tax(10%)	Water Tax	Sewerage Tax	Old Tax	New Tax
2921	Crossing Republic	Tower no 4 Block A	N/A		Panchsheel Crossing Vijay Nagar		Rented	1750	1750	1750	0	Pakka	TwelveT o24	2005	2063	Residential		Constructed	2021-11-22	N/A	1750	2893A33	02-006	-	25987.5	0%	2598.75	0	0	-	2598.8
2922	Crossing Republic	Tower no 4 Block A	Kashlesh Panghal		Panchsheel Crossing Vijay Nagar		Self Occupied	1750	1750	0	1750	Pakka	TwelveT o24	2005	2064	Residential		Constructed	2021-11-22	VN32103	1750	2893A33	02-007	22825	23100	1%	2310	0	0	2283	2310
2923	Crossing Republic	Tower no 4 Block A	Gayatri	Raghav	Panchsheel Crossing Vijay Nagar		Rented	1750	1750	1750	0	Pakka	TwelveT o24	2005	2065	Residential		Constructed	2021-11-22	N/A	1750	2893A33	02-008	-	25987.5	0%	2598.75	0	0	-	2598.8

ZONE-3, WARD-Dundaheada(27)

Sr. No	Mohalla_Name	Govt_Plot_Id	Owner_Name	Father_Name & Husband_Name	Road Name	Mobile Number	Occupancy Status	Plot Area	Total Area On Ground	Total Rented Residential Builtup Area	Total Self Residential Builtup Area	House Type	Road Width	Construction Year	House Number	House Category	Rate Multiplier	Construction Status	Survey Start Date	Old Property Tax Id	Total Built Up Area	Gis_Map_Parcel_Id	Property Label	Old Arv	New Arv	Arv_Difference	Property Tax(10%)	Water Tax	Sewerage Tax	Old Tax	New Tax
2924	Crossing Republic	Tower no 4 Block A	Revti Sharan		Panchsheel Crossing Vijay Nagar		Rented	1270	1270	1270	0	Pakka	TwelveT o24	2005	3058	Residential		Constructed	2021-11-22	VN32437	1270	2893A33	03-001	16802	18859.5	12%	1885.95	0	0	1680	1886
2925	Crossing Republic	Tower no 4 Block A	N/A		Panchsheel Crossing Vijay Nagar		Rented	1270	1270	1270	0	Pakka	TwelveT o24	2005	3059	Residential		Constructed	2021-11-22	N/A	1270	2893A33	03-002	-	18859.5	0%	1885.95	0	0	-	1886
2926	Crossing Republic	Tower no 4 Block A	Daya Shanker		Panchsheel Crossing Vijay Nagar		Self Occupied	1750	1750	0	1750	Pakka	TwelveT o24	2005	3060	Residential		Constructed	2021-11-22	VN32440	1750	2893A33	03-003	22825	23100	1%	2310	0	0	2283	2310





ZONE-3, WARD-Dundaheada(27)

Sr. No	Mohalla_Name	Govt_Plot_Id	Owner_Name	Father_Name & Husband_Name	Road Name	Mobile Number	Occupancy Status	Plot Area	Total Area On Ground	Total Rented Residential Builtup Area	Total Self Residential Builtup Area	House Type	Road Width	Construction Year	House Number	House Category	Rate Multiplier	Construction Status	Survey Start Date	Old Property Tax Id	Total Builtup Area	Gis_Map_Parcel_Id	Property Label	Old Arv	New Arv	Arv_Difference	Property Tax(10%)	Water Tax	Sewerage Tax	Old Tax	New Tax
2927	Crossing Republic	Tower no 4 Block A	N/A		Panchsheel Crossing Vijay Nagar		Rented	1750	1750	1750	0	Pakka	TwelveT o24	2005	3061	Residential		Constructed	2021-11-22	N/A	1750	2893A33	03-004	-	25987.5	0%	2598.75	0	0	-	2598.8
2928	Crossing Republic	Tower no 4 Block A	Harvinderjeet Kaur		Panchsheel Crossing Vijay Nagar		Self Occupied	1750	1750	0	1750	Pakka	TwelveT o24	2005	3062	Residential		Constructed	2021-11-22	VN32443	1750	2893A33	03-005	22825	23100	1%	2310	0	0	2283	2310
2929	Crossing Republic	Tower no 4 Block A	Renu	Anil Khurana	Panchsheel Crossing Vijay Nagar		Self Occupied	1750	1750	0	1750	Pakka	TwelveT o24	2005	3063	Residential		Constructed	2021-11-22	VN32444	1750	2893A33	03-006	22825	23100	1%	2310	0	0	2283	2310





ZONE-3, WARD-Dundaheada(27)

Sr. No	Mohalla_Name	Govt_Plot Id	Owner_Name	Father_Name & Husband_Name	Road Name	Mobile Number	Occupancy Status	Plot Area	Total Area On Ground Floor	Total Rented Residential Builtup Area	Total Self Residential Builtup Area	House Type	Road Width	Construction Year	House Number	House Category	Rate Multiplier	Construction Status	Survey Start Date	Old Property Tax Id	Total Builtup Area	Gis_Map_Parcels_Id	Property Label	Old Arv	New Arv	Arv_Difference	Property Tax(10%)	Water Tax	Sewerage Tax	Old Tax	New Tax
2930	Crossing Republic	Tower no 4 Block A	Sushil Kumar Gautam		Panchsheel Crossing Vijay Nagar Ghaz		Self Occupied	1750	1750	0	1750	Pakka	TwelveT o24	2005	3064	Residential		Constructed	2021-11-22	VN32446	1750	2893A33	03-007	22825	23100	1%	2310	0	0	2283	2310
2931	Crossing Republic	Tower no 4 Block A	Rajesh Kumar		Panchsheel Crossing Vijay Nagar		Self Occupied	1750	1750	0	1750	Pakka	TwelveT o24	2005	3065	Residential		Constructed	2021-11-22	VN32448	1750	2893A33	03-008	22825	23100	1%	2310	0	0	2283	2310
2932	Crossing Republic	Tower no 4 Block A	Rajat Ajmani		Panchsheel Crossing Vijay Nagar		Self Occupied	1750	1750	0	1750	Pakka	TwelveT o24	2005	4060	Residential		Constructed	2021-11-22	VN32646	1750	2893A33	04-003	22825	23100	1%	2310	0	0	2283	2310





ZONE-3, WARD-Dundaheada(27)

Sr. No	Mohalla_Name	Govt_Plot_Id	Owner_Name	Father_Name & Husband_Name	Road Name	Mobile Number	Occupancy Status	Plot Area	Total Area On Ground	Total Rented Residential Builtup Area	Total Self Residential Builtup Area	House Type	Road Width	Construction Year	House Number	House Category	Rate Multiplier	Construction Status	Survey Start Date	Old Property Tax Id	Total Builtup Area	Gis_Map_Parcel_Id	Property Label	Old Arv	New Arv	Arv_Difference	Property Tax(10%)	Water Tax	Sewerage Tax	Old Tax	New Tax
2933	Crossing Republic	Tower no 4 Block A	Raj Bala Agarwal		Panchsheel Crossing Vijay Nagar		Self Occupied	1750	1750	0	1750	Pakka	TwelveT o24	2005	4061	Residential		Constructed	2021-11-22	VN32648	1750	2893A33	04-004	22825	23100	1%	2310	0	0	2283	2310
2934	Crossing Republic	Tower no 4 Block A	Rahul Srivastava		Panchsheel Crossing Vijay Nagar		Self Occupied	1750	1750	0	1750	Pakka	TwelveT o24	2005	4062	Residential		Constructed	2021-11-22	VN32650	1750	2893A33	04-005	22825	23100	1%	2310	0	0	2283	2310
2935	Crossing Republic	Tower no 4 Block A	N/A		Panchsheel Crossing Vijay Nagar		Rented	1750	1750	1750	0	Pakka	TwelveT o24	2005	4063	Residential		Constructed	2021-11-22	N/A	1750	2893A33	04-006	-	25987.5	0%	2598.75	0	0	-	2598.8

ZONE-3, WARD-Dundaheada(27)

Sr. No	Mohalla_Name	Govt_Plot_Id	Owner_Name	Father_Name & Husband_Name	Road Name	Mobile Number	Occupancy Status	Plot Area	Total Area On Ground	Total Rented Residential Builtup Area	Total Self Residential Builtup Area	House Type	Road Width	Construction Year	House Number	House Category	Rate Multiplier	Construction Status	Survey Start Date	Old Property Tax Id	Total Builtup Area	Gis_Map_Parcels_Id	Property Label	Old Arv	New Arv	Arv_Difference	Property Tax(10%)	Water Tax	Sewerage Tax	Old Tax	New Tax
2936	Crossing Republic	Tower no 4 Block A	Somya Agarwal		Panchsheel Crossing Vijay Nagar		Self Occupied	1750	1750	0	1750	Pakka	TwelveT o24	2005	4064	Residential		Constructed	2021-11-22	VN32651	1750	2893A33	04-007	22825	23100	1%	2310	0	0	2283	2310
2937	Crossing Republic	Tower no 4 Block A	Suruchi Gupta		Panchsheel Crossing Vijay Nagar	9650043034	Self Occupied	1750	1750	0	1750	Pakka	TwelveT o24	2005	4065	Residential		Constructed	2021-11-22	VN32653	1750	2893A33	04-008	22825	23100	1%	2310	0	0	2283	2310
2938	Crossing Republic	Tower no 4 Block A	Gaurav Mittal		Panchsheel Crossing Vijay Nagar	7042895987	Rented	1270	1270	1270	0	Pakka	TwelveT o24	2005	5058	Residential		Constructed	2021-11-22	VN32866	1270	2893A33	05-001	16802	18859.5	12%	1885.95	0	0	1680	1886





ZONE-3, WARD-Dundaheada(27)

Sr. No	Mohalla_Name	Govt_Plot Id	Owner_Name	Father_Name & Husband_Name	Road Name	Mobile Number	Occupancy Status	Plot Area	Total Area On Ground	Total Rented Residential Builtup Area	Total Self Residential Builtup Area	House Type	Road Width	Construction Year	House Number	House Category	Rate Multiplier	Construction Status	Survey Start Date	Old Property Tax Id	Total Builtup Area	Gis_Map_Parcels_Id	Property Label	Old Arv	New Arv	Arv_Difference	Property Tax(10%)	Water Tax	Sewerage Tax	Old Tax	New Tax
2939	Crossing Republic	Tower no 4 Block A	Chhavi Gupta	Sankta Prasad Gupta	Panchsheel Crossing Vijay Nagar Ghaz	9999661157	Rented	1270	1270	1270	0	Pakka	Twelve 24	2005	5059	Residential		Constructed	2021-11-22	VN32867	1270	2893A33	05-002	16802	18859.5	12%	1885.95	0	0	1680	1886
2940	Crossing Republic	Tower no 4 Block A	Vishal Kalra	Manoj Kumar Sharma	Panchsheel Crossing Vijay Nagar	9879100011	Self Occupied	1750	1750	0	1750	Pakka	Twelve 24	2005	5060	Residential		Constructed	2021-11-22	VN32868	1750	2893A33	05-003	22825	23100	1%	2310	0	0	2283	2310
2941	Crossing Republic	Tower no 4 Block A	Manu Saxena		Panchsheel Crossing Vijay Nagar		Self Occupied	1750	1750	0	1750	Pakka	Twelve 24	2005	5061	Residential		Constructed	2021-11-22	VN32869	1750	2893A33	05-004	22825	23100	1%	2310	0	0	2283	2310





ZONE-3, WARD-Dundaheada(27)

Sr. No	Mohalla_Name	Govt_Plot Id	Owner_Name	Father_Name & Husband_Name	Road Name	Mobile Number	Occupancy Status	Plot Area	Total Area On Ground	Total Rented Residential Builtup Area	Total Self Residential Builtup Area	House Type	Road Width	Construction Year	House Number	House Category	Rate Multiplier	Construction Status	Survey Start Date	Old Property Tax Id	Total Builtup Area	Gis_Map_Parcels_Id	Property Label	Old Arv	New Arv	Arv_Difference	Property Tax(10%)	Water Tax	Sewerage Tax	Old Tax	New Tax
2942	Crossing Republic	Tower no 4 Block A	Anant Kumar Gandhi		Panchsheel Crossing Vijay Nagar Ghaz		Self Occupied	1750	1750	0	1750	Pakka	Twelve to 24	2005	5062	Residential		Constructed	2021-11-22	VN32870	1750	2893A33	05-005	22825	23100	1%	2310	0	0	2283	2310
2943	Crossing Republic	Tower no 4 Block A	Hans Kumar Jain		Panchsheel Crossing Vijay Nagar		Self Occupied	1750	1750	0	1750	Pakka	Twelve to 24	2005	5063	Residential		Constructed	2021-11-22	VN32871	1750	2893A33	05-006	22825	23100	1%	2310	0	0	2283	2310
2944	Crossing Republic	Tower no 4 Block A	Manoj Sharma		Panchsheel Crossing Vijay Nagar		Self Occupied	1750	1750	0	1750	Pakka	Twelve to 24	2005	5064	Residential		Constructed	2021-11-22	VN32872	1750	2893A33	05-007	22825	23100	1%	2310	0	0	2283	2310





ZONE-3, WARD-Dundaheada(27)

Sr. No	Mohalla_Name	Govt_Plot Id	Owner_Name	Father_Name & Husband_Name	Road Name	Mobile_Number	Occupancy_Status	Plot_Area	Total_Area_On_Ground_Floor	Total_Rented_Residential_Builtup_Area	Total_Self_Residential_Builtup_Area	House_Type	Road_Width	Construction_Year	House_Number	House_Category	Rate_Multiplier	Construction_Status	Survey_Start_Date	Old_Property_Tax_Id	Total_Builtup_Area	Gis_Map_Parcel_Id	Property_Label	Old_Arv	New_Arv	Arv_Difference	Property_Tax(10%)	Water_Tax	Sewerage_Tax	Old_Tax	New_Tax
2945	Crossing Republic	Tower no 4 Block A	Vaibhav Jain	Manish Srivastava	Panchsheel Crossing Vijay Nagar		Self Occupied	1750	1750	0	1750	Pakka	TwelveT o24	2005	5065	Residential		Constructed	2021-11-22	VN32873	1750	2893A33	05-008	22825	23100	1%	2310	0	0	2283	2310
2946	Crossing Republic	Tower no 4 Block A	Pradeep Kumar Gupta	R. K. Tomar	Panchsheel Crossing Vijay Nagar Ghaziaba	9315862626	Rented	1270	1270	1270	0	Pakka	TwelveT o24	2005	6058	Residential		Constructed	2021-11-22	VN33024	1270	2893A33	06-001	16802	18859.5	12%	1885.95	0	0	1680	1886
2947	Crossing Republic	Tower no 4 Block A	Vishnu Kant Agarwal		Panchsheel Crossing Vijay Nagar Ghaz		Rented	1270	1270	1270	0	Pakka	TwelveT o24	2005	6059	Residential		Constructed	2021-11-22	VN33025	1270	2893A33	06-002	16802	18859.5	12%	1885.95	0	0	1680	1886





ZONE-3, WARD-Dundaheada(27)

Sr. No	Mohalla_Name	Govt_Plot Id	Owner_Name	Father_Name & Husband_Name	Road Name	Mobile Number	Occupancy Status	Plot Area	Total Area On Ground Floor	Total Rented Residential Builtup Area	Total Self Residential Builtup Area	House Type	Road Width	Construction Year	House Number	House Category	Rate Multiplier	Construction Status	Survey Start Date	Old Property Tax Id	Total Built Up Area	Gis_Map_Parcel_Id	Property Label	Old Arv	New Arv	Arv_Difference	Property Tax(10%)	Water Tax	Sewerage Tax	Old Tax	New Tax
2948	Crossing Republic	Tower no 4 Block A	Mahendra Kumar		Panchsheel Crossing Vijay Nagar		Rented	1750	1750	1750	0	Pakka	TwelveT o24	2005	6060	Residential		Constructed	2021-11-22	VN33026	1750	2893A33	06-003	22825	25987.5	14%	2598.75	0	0	2283	2598.8
2949	Crossing Republic	Tower no 4 Block A	Smita Sharma		Panchsheel Crossing Vijay Nagar		Rented	1750	1750	1750	0	Pakka	TwelveT o24	2005	6061	Residential		Constructed	2021-11-22	VN33027	1750	2893A33	06-004	22825	25987.5	14%	2598.75	0	0	2283	2598.8
2950	Crossing Republic	Tower no 4 Block A	Anshul Kumar Jain		Panchsheel Crossing Vijay Nagar		Rented	1750	1750	1750	0	Pakka	TwelveT o24	2005	6062	Residential		Constructed	2021-11-22	VN33029	1750	2893A33	06-005	22825	25987.5	14%	2598.75	0	0	2283	2598.8





ZONE-3, WARD-Dundaheada(27)

Sr. No	Mohalla_Name	Govt_Plot Id	Owner_Name	Father_Name & Husband_Name	Road Name	Mobile Number	Occupancy Status	Plot Area	Total Area On Ground	Total Rented Residential Builtup Area	Total Self Residential Builtup Area	House Type	Road Width	Construction Year	House Number	House Category	Rate Multiplier	Construction Status	Survey Start Date	Old Property Tax Id	Total Builtup Area	Gis_Map_Parcels_Id	Property Label	Old Arv	New Arv	Arv_Difference	Property Tax(10%)	Water Tax	Sewerage Tax	Old Tax	New Tax
2951	Crossing Republic	Tower no 4 Block A	Sachidanand Pandey		Panchsheel Crossing Vijay Nagar		Rented	1750	1750	1750	0	Pakka	TwelveT o24	2005	6063	Residential		Constructed	2021-11-22	VN33030	1750	2893A33	06-006	22825	25987.5	14%	2598.75	0	0	2283	2598.8
2952	Crossing Republic	Tower no 4 Block A	Alok Ranjan Singh		Panchsheel Crossing Vijay Nagar		Rented	1750	1750	1750	0	Pakka	TwelveT o24	2005	6064	Residential		Constructed	2021-11-22	VN33031	1750	2893A33	06-007	22825	25987.5	14%	2598.75	0	0	2283	2598.8
2953	Crossing Republic	Tower no 4 Block A	Kapil Malik		Panchsheel Crossing Vijay Nagar		Rented	1750	1750	1750	0	Pakka	TwelveT o24	2005	6065	Residential		Constructed	2021-11-22	VN33035	1750	2893A33	06-008	22825	25987.5	14%	2598.75	0	0	2283	2598.8





ZONE-3, WARD-Dundaheada(27)

Sr. No	Mohalla_Name	Govt_Plot_Id	Owner_Name	Father_Name & Husband_Name	Road Name	Mobile Number	Occupancy Status	Plot Area	Total Area On Ground	Total Rented Residential Builtup Area	Total Self Residential Builtup Area	House Type	Road Width	Construction Year	House Number	House Category	Rate Multiplier	Construction Status	Survey Start Date	Old Property Tax Id	Total Builtup Area	Gis_Map_Parcel_Id	Property Label	Old Arv	New Arv	Arv_Difference	Property Tax(10%)	Water Tax	Sewerage Tax	Old Tax	New Tax
2954	Crossing Republic	Tower no 4 Block A	N/A		Panchsheel Crossing Vijay Nagar		Rented	1270	1270	1270	0	Pakka	TwelveT o24	2005	7058	Residential		Constructed	2021-11-22	N/A	1270	2893A33	07-001	-	18859.5	0%	1885.95	0	0	-	1886
2955	Crossing Republic	Tower no 4 Block A	Vivek Kumar		Panchsheel Crossing Vijay Nagar		Rented	1270	1270	1270	0	Pakka	TwelveT o24	2005	7059	Residential		Constructed	2021-11-22	VN33238	1270	2893A33	07-002	16802	18859.5	12%	1885.95	0	0	1680	1886
2956	Crossing Republic	Tower no 4 Block A	Deepak (Rented)		Panchsheel Crossing Vijay Nagar		Rented	1750	1750	1750	0	Pakka	TwelveT o24	2005	7060	Residential		Constructed	2021-11-22	N/A	1750	2893A33	07-003	-	25987.5	0%	2598.75	0	0	-	2598.8





ZONE-3, WARD-Dundaheada(27)

Sr. No	Mohalla_Name	Govt_Plot Id	Owner_Name	Father_Name & Husband_Name	Road Name	Mobile Number	Occupancy Status	Plot Area	Total Area On Ground	Total Rented Residential Builtup Area	Total Self Residential Builtup Area	House Type	Road Width	Construction Year	House Number	House Category	Rate Multiplier	Construction Status	Survey Start Date	Old Property Tax Id	Total Builtup Area	Gis_Map_Parcels_Id	Property Label	Old Arv	New Arv	Arv_Difference	Property Tax(10%)	Water Tax	Sewerage Tax	Old Tax	New Tax
2957	Crossing Republic	Tower no 4 Block A	Ankit Gupta		Panchsheel Crossing Vijay Nagar		Rented	1750	1750	1750	0	Pakka	TwelveT o24	2005	7061	Residential		Constructed	2021-11-22	VN33240	1750	2893A33	07-004	22825	25987.5	14%	2598.75	0	0	2283	2598.8
2958	Crossing Republic	Tower no 4 Block A	Manoj Kumar		Panchsheel Crossing Vijay Nagar		Rented	1750	1750	1750	0	Pakka	TwelveT o24	2005	7062	Residential		Constructed	2021-11-22	VN33242	1750	2893A33	07-005	22825	25987.5	14%	2598.75	0	0	2283	2598.8
2959	Crossing Republic	Tower no 4 Block A	Harmanpreet Singh	Anubhav Joshi	Panchsheel Crossing Vijay Nagar		Rented	1750	1750	1750	0	Pakka	TwelveT o24	2005	7063	Residential		Constructed	2021-11-22	VN33258	1750	2893A33	07-006	22825	25987.5	14%	2598.75	0	0	2283	2598.8





ZONE-3, WARD-Dundaheada(27)

Sr. No	Mohalla_Name	Govt_Plot_Id	Owner_Name	Father_Name & Husband_Name	Road Name	Mobile Number	Occupancy Status	Plot Area	Total Area On Ground Floor	Total Rented Residential Builtup Area	Total Self Residential Builtup Area	House Type	Road Width	Construction Year	House Number	House Category	Rate Multiplier	Construction Status	Survey Start Date	Old Property Tax Id	Total Built Up Area	Gis_Map_Parc_Id	Property Label	Old Arv	New Arv	Arv_Difference	Property Tax(10%)	Water Tax	Sewerage Tax	Old Tax	New Tax
2960	Crossing Republic	Tower no 4 Block A	Rajiv Mehta		Panchsheel Crossing Vijay Nagar		Rented	1750	1750	1750	0	Pakka	TwelveT o24	2005	7064	Residential		Constructed	2021-11-22	VN33263	1750	2893A33	07-007	22825	25987.5	14%	2598.75	0	0	2283	2598.8
2961	Crossing Republic	Tower no 4 Block A	Sundee p Kumar Goyal		Panchsheel Crossing Vijay Nagar Ghaz		Rented	1750	1750	1750	0	Pakka	TwelveT o24	2005	7065	Residential		Constructed	2021-11-22	VN33265	1750	2893A33	07-008	22825	25987.5	14%	2598.75	0	0	2283	2598.8
2962	Crossing Republic	Tower no 4 Block A	Tarun Gupta	Late Sunil kumar Jain	Panchsheel Crossing Vijay Nagar Ghaz	7838966689	Rented	1270	1270	1270	0	Pakka	TwelveT o24	2005	8058	Residential		Constructed	2021-11-22	VN33783	1270	2893A33	08-001	16802	18859.5	12%	1885.95	0	0	1680	1886





ZONE-3, WARD-Dundaheada(27)

Sr. No	Mohalla_Name	Govt_Plot_Id	Owner_Name	Father_Name & Husband_Name	Road Name	Mobile Number	Occupancy Status	Plot Area	Total Area On Ground Floor	Total Rented Residential Builtup Area	Total Self Residential Builtup Area	House Type	Road Width	Construction Year	House Number	House Category	Rate Multiplier	Construction Status	Survey Start Date	Old Property Tax Id	Total Builtup Area	Gis_Map_Parc_Id	Property Label	Old Arv	New Arv	Arv_Difference	Property Tax(10%)	Water Tax	Sewerage Tax	Old Tax	New Tax
2963	Crossing Republic	Tower no 4 Block A	Swati Gupta	Yogendra Koushik	Panchsheel Crossing Vijay Nagar	9818959507	Rented	1270	1270	1270	0	Pakka	TwelveT o24	2005	8059	Residential		Constructed	2021-11-22	VN33784	1270	2893A33	08-002	16802	18859.5	12%	1885.95	0	0	1680	1886
2964	Crossing Republic	Tower no 4 Block A	Surekha Ghewari	Anikumar Agarwal	Panchsheel Crossing Vijay Nagar Ghaz	6398659643	Self Occupied	1750	1750	0	1750	Pakka	TwelveT o24	2005	8060	Residential		Constructed	2021-11-22	VN33785	1750	2893A33	08-003	22825	23100	1%	2310	0	0	2283	2310
2965	Crossing Republic	Tower no 4 Block A	Savita Singh	Rajendra Prasad Singh	Panchsheel Crossing Vijay Nagar Ghaz	9818114609	Self Occupied	1750	1750	0	1750	Pakka	TwelveT o24	2005	8061	Residential		Constructed	2021-11-22	VN33788	1750	2893A33	08-004	22825	23100	1%	2310	0	0	2283	2310





ZONE-3, WARD-Dundaheada(27)

Sr. No	Mohalla_Name	Govt_Plot Id	Owner_Name	Father_Name & Husband_Name	Road Name	Mobile Number	Occupancy Status	Plot Area	Total Area On Ground Floor	Total Rented Residential Builtup Area	Total Self Residential Builtup Area	House Type	Road Width	Construction Year	House Number	House Category	Rate Multiplier	Construction Status	Survey Start Date	Old Property Tax Id	Total Builtup Area	Gis_Map_Parcel Id	Property Label	Old Arv	New Arv	Arv_Difference	Property Tax(10%)	Water Tax	Sewerage Tax	Old Tax	New Tax
2966	Crossing Republic	Tower no 4 Block A	Ashok Chhabra	Ashok Kumar Sinha & Kumar Sinha	Panchsheel Crossing Vijayar Nagar Ghaziabad	9910115980	Self Occupied	1750	1750	0	1750	Pakka	Twelve to 24	2005	8062	Residential		Constructed	2021-11-22	VN33789	1750	2893A33	08-005	22825	23100	1%	2310	0	0	2283	2310
2967	Crossing Republic	Tower no 4 Block A	Mukesh Malhotra		Panchsheel Crossing Vijayar Nagar		Rented	1750	1750	1750	0	Pakka	Twelve to 24	2005	8063	Residential		Constructed	2021-11-22	N/A	1750	2893A33	08-006	-	25987.5	0%	2598.75	0	0	-	2598.8





ZONE-3, WARD-Dundaheada(27)

Sr. No	Mohalla_Name	Govt_Plot_Id	Owner_Name	Father_Name & Husband_Name	Road Name	Mobile Number	Occupancy Status	Plot Area	Total Area On Ground Floor	Total Rented Residential Builtup Area	Total Self Residential Builtup Area	House Type	Road Width	Construction Year	House Number	House Category	Rate Multiplier	Construction Status	Survey Start Date	Old Property Tax Id	Total Built Up Area	Gis_Map_Parcel_Id	Property Label	Old Arv	New Arv	Arv_Difference	Property Tax(10%)	Water Tax	Sewerage Tax	Old Tax	New Tax
2968	Crossing Republic	Tower no 4 Block A	Mee na Tyagi		Panchsheel Crossing Vijay Nagar		Self Occupied	1750	1750	0	1750	Pakka	TwelveT o24	2005	8064	Residential		Constructed	2021-11-22	VN33790	1750	2893A33	08-007	22825	23100	1%	2310	0	0	2283	2310
2969	Crossing Republic	Tower no 4 Block A	Viraj Tyagi	Late Brijeshwari Narayan	Panchsheel Crossing Vijay Nagar Ghaz	9891065364	Self Occupied	1750	1750	0	1750	Pakka	TwelveT o24	2005	8065	Residential		Constructed	2021-11-22	VN33791	1750	2893A33	08-008	22825	23100	1%	2310	0	0	2283	2310
2970	Crossing Republic	Tower no 4 Block A	Priyank Agarwal	Late Mohan Lal Agarwal	Panchsheel Crossing Vijay Nagar Ghaziabad	7827208223	Rented	1270	1270	1270	0	Pakka	TwelveT o24	2005	9058	Residential		Constructed	2021-11-22	VN33962	1270	2893A33	09-001	16802	18859.5	12%	1885.95	0	0	1680	1886

ZONE-3, WARD-Dundaheada(27)

Sr. No	Mohalla_Name	Govt_Plot_Id	Owner_Name	Father_Name & Husband_Name	Road Name	Mobile Number	Occupancy Status	Plot Area	Total Area On Ground	Total Rented Residential Builtup Area	Total Self Residential Builtup Area	House Type	Road Width	Construction Year	House Number	House Category	Rate Multiplier	Construction Status	Survey Start Date	Old Property Tax Id	Total Builtup Area	Gis_Map_Parcel_Id	Property Label	Old Arv	New Arv	Arv_Difference	Property Tax(10%)	Water Tax	Sewerage Tax	Old Tax	New Tax
2971	Crossing Republic	Tower no 4 Block A	Vikas Mishra		Panchsheel Crossing Vijay Nagar		Rented	1270	1270	1270	0	Pakka	TwelveT o24	2005	9059	Residential		Constructed	2021-11-22	VN33963	1270	2893A33	09-002	16802	18859.5	12%	1885.95	0	0	1680	1886
2972	Crossing Republic	Tower no 4 Block A	Rajish Garg	Dayanand Mishra	Panchsheel Crossing Vijay Nagar	7838854276	Self Occupied	1750	1750	0	1750	Pakka	TwelveT o24	2005	9060	Residential		Constructed	2021-11-22	VN33964	1750	2893A33	09-003	22825	23100	1%	2310	0	0	2283	2310
2973	Crossing Republic	Tower no 4 Block A	Anil Kumar Goyal		Panchsheel Crossing Vijay Nagar	9582219820	Self Occupied	1750	1750	0	1750	Pakka	TwelveT o24	2005	9061	Residential		Constructed	2021-11-22	VN33965	1750	2893A33	09-004	22825	23100	1%	2310	0	0	2283	2310





ZONE-3, WARD-Dundaheada(27)

Sr. No	Mohalla_Name	Govt_Plot Id	Owner_Name	Father_Name & Husband_Name	Road Name	Mobile Number	Occupancy Status	Plot Area	Total Area On Ground Floor	Total Rented Residential Builtup Area	Total Self Residential Builtup Area	House Type	Road Width	Construction Year	House Number	House Category	Rate Multiplier	Construction Status	Survey Start Date	Old Property Tax Id	Total Built Up Area	Gis_Map_Parcels_Id	Property Label	Old Arv	New Arv	Arv_Difference	Property Tax(10%)	Water Tax	Sewerage Tax	Old Tax	New Tax
2974	Crossing Republic	Tower no 4 Block A	Rajat Softa		Panchsheel Crossing Vijay Nagar		Self Occupied	1750	1750	0	1750	Pakka	TwelveT o24	2005	9062	Residential		Constructed	2021-11-22	VN33966	1750	2893A33	09-005	22825	23100	1%	2310	0	0	2283	2310
2975	Crossing Republic	Tower no 4 Block A	Mri nal Dwi vedi	Vika s	Panchsheel Crossing Vijay Nagar		Self Occupied	1750	1750	0	1750	Pakka	TwelveT o24	2005	9063	Residential		Constructed	2021-11-22	VN33967	1750	2893A33	09-006	22825	23100	1%	2310	0	0	2283	2310
2976	Crossing Republic	Tower no 4 Block A	Raj ish Manrai		Panchsheel Crossing Vijay Nagar	9910585252	Rented	1750	1750	1750	0	Pakka	TwelveT o24	2005	9064	Residential		Constructed	2021-11-22	N/A	1750	2893A33	09-007	-	25987.5	0%	2598.75	0	0	-	2598.8





ZONE-3, WARD-Dundaheada(27)

Sr. No	Mohalla_Name	Govt_Plot Id	Owner_Name	Father_Name & Husband_Name	Road Name	Mobile Number	Occupancy Status	Plot Area	Total Area On Ground	Total Rented Residential Builtup Area	Total Self Residential Builtup Area	House Type	Road Width	Construction Year	House Number	House Category	Rate Multiplier	Construction Status	Survey Start Date	Old Property Tax Id	Total Built Up Area	Gis_Map_Parcel_Id	Property Label	Old Arv	New Arv	Arv_Difference	Property Tax(10%)	Water Tax	Sewerage Tax	Old Tax	New Tax
2977	Crossing Republic	Tower no 4 Block A	Ajay Garg		Panchsheel Crossing Vijay Nagar	9911824177	Self Occupied	1750	1750	0	1750	Pakka	Twelve to 24	2005	9065	Residential		Constructed	2021-11-22	VN33968	1750	2893A33	09-008	22825	23100	1%	2310	0	0	2283	2310
2978	Crossing Republic	Tower no 4 Block A	Dr. Alpika	Amit	Panchsheel Crossing Vijay Nagar		Rented	1270	1270	1270	0	Pakka	Twelve to 24	2005	10058	Residential		Constructed	2021-11-22	VN34092	1270	2893A33	10-001	16802	18859.5	12%	1885.95	0	0	1680	1886
2979	Crossing Republic	Tower no 4 Block A	N/A		Panchsheel Crossing Vijay Nagar		Rented	1270	1270	1270	0	Pakka	Twelve to 24	2005	10059	Residential		Constructed	2021-11-22	N/A	1270	2893A33	10-002	-	18859.5	0%	1885.95	0	0	-	1886





ZONE-3, WARD-Dundaheada(27)

Sr. No	Mohalla_Name	Govt_Plot Id	Owner_Name	Father_Name & Husband_Name	Road Name	Mobile Number	Occupancy Status	Plot Area	Total Area_On_Ground_Floor	Total Rented_Residential_Builtup_Area	Total Self_Residential_Builtup_Area	House Type	Road Width	Construction Year	House Number	House Category	Rate Multiplier	Construction Status	Survey Start Date	Old_Property_Tax_Id	Total Built Up Area	Gis_Map_Parcel_Id	Property Label	Old Arv	New Arv	Arv_Difference	Property Tax(10%)	Water Tax	Sewerage Tax	Old Tax	New Tax
2980	Crossing Republic	Tower no 4 Block A	N/A		Panchsheel Crossing Vijay Nagar		Rented	1750	1750	1750	0	Pakka	TwelveT o24	2005	10060	Residential		Constructed	2021-11-22	N/A	1750	2893A33	10-003	-	25987.5	0%	2598.75	0	0	-	2598.8
2981	Crossing Republic	Tower no 4 Block A	Moti Lal Gupta		Panchsheel Crossing Vijay Nagar	9971685009	Self Occupied	1750	1750	0	1750	Pakka	TwelveT o24	2005	10061	Residential		Constructed	2021-11-22	VN34093	1750	2893A33	10-004	16802	23100	37%	2310	0	0	1680	2310





ZONE-3, WARD-Dundaheada(27)

Sr. No	Mohalla_Name	Govt_Plot Id	Owner_Name	Father_Name & Husband_Name	Road Name	Mobile Number	Occupancy Status	Plot Area	Total Area On Ground Floor	Total Rented Residential Builtup Area	Total Self Residential Builtup Area	House Type	Road Width	Construction Year	House Number	House Category	Rate Multiplier	Construction Status	Survey Start Date	Old Property Tax Id	Total Builtup Area	Gis_Map_Parcels Id	Property Label	Old Arv	New Arv	Arv_Difference	Property Tax(10%)	Water Tax	Sewerage Tax	Old Tax	New Tax
2982	Crossing Republic	Tower no 4 Block A	Shyam Babu Sharma And He mant Sharma	Shyam Babu Sharma	Panchsheel Crossing Vijay Nagar Ghaziabad	9013392456	Self Occupied	1750	1750	0	1750	Pakka	Twelve 24	2005	10062	Residential		Constructed	2021-11-22	VN48353	1750	2893A33	10-005	14770	23100	56%	2310	0	0	1477	2310
2983	Crossing Republic	Tower no 4 Block A	Lalit Narayan		Panchsheel Crossing Vijay Nagar		Self Occupied	1750	1750	0	1750	Pakka	Twelve 24	2005	10063	Residential		Constructed	2021-11-22	VN34094	1750	2893A33	10-006	16802	23100	37%	2310	0	0	1680	2310

ZONE-3, WARD-Dundaheada(27)

Sr. No	Mohalla_Name	Govt_Plot Id	Owner_Name	Father_Name & Husband_Name	Road Name	Mobile Number	Occupancy Status	Plot Area	Total Area On Ground Floor	Total Rented Residential Builtup Area	Total Self Residential Builtup Area	House Type	Road Width	Construction Year	House Number	House Category	Rate Multiplier	Construction Status	Survey Start Date	Old Property Tax Id	Total Built Up Area	Gis_Map_Parcels_Id	Property Label	Old Arv	New Arv	Arv_Difference	Property Tax(10%)	Water Tax	Sewerage Tax	Old Tax	New Tax
2984	Crossing Republic	Tower no 4 Block A	Sumit Nigam	Shyam Mohan Nigam	Panchsheel Crossing Vijay Nagar	9810394745	Rented	1750	1750	1750	0	Pakka	TwelveT o24	2005	10064	Residential		Constructed	2021-11-22	N/A	1750	2893A33	10-007	-	25987.5	0%	2598.75	0	0	-	2598.8
2985	Crossing Republic	Tower no 4 Block A	Raj Kumar	C. N. Mishra	Panchsheel Crossing Vijay Nagar	9718522582	Rented	1750	1750	1750	0	Pakka	TwelveT o24	2005	10065	Residential		Constructed	2021-11-22	N/A	1750	2893A33	10-008	-	25987.5	0%	2598.75	0	0	-	2598.8
2986	Crossing Republic	Tower no 4 Block A	Deepti Gupta		Panchsheel Crossing Vijay Nagar		Rented	1270	1270	1270	0	Pakka	TwelveT o24	2005	11058	Residential		Constructed	2021-11-22	VN34193	1270	2893A33	11-001	16802	18859.5	12%	1885.95	0	0	1680	1886





ZONE-3, WARD-Dundaheada(27)

Sr. No	Mohalla_Name	Govt_Plot Id	Owner_Name	Father_Name & Husband_Name	Road Name	Mobile Number	Occupancy Status	Plot Area	Total Area On Ground	Total Rented Residential Builtup Area	Total Self Residential Builtup Area	House Type	Road Width	Construction Year	House Number	House Category	Rate Multiplier	Construction Status	Survey Start Date	Old Property Tax Id	Total Builtup Area	Gis_Map_Parcels_Id	Property Label	Old Arv	New Arv	Arv_Difference	Property Tax(10%)	Water Tax	Sewerage Tax	Old Tax	New Tax
2987	Crossing Republic	Tower no 4 Block A	Anita Sagta		Panchsheel Crossing Vijay Nagar		Rented	1270	1270	1270	0	Pakka	TwelveT o24	2005	11059	Residential		Constructed	2021-11-22	VN34194	1270	2893A33	11-002	16802	18859.5	12%	1885.95	0	0	1680	1886
2988	Crossing Republic	Tower no 4 Block A	Gaurav Garg		Panchsheel Crossing Vijay Nagar		Self Occupied	1750	1750	0	1750	Pakka	TwelveT o24	2005	11060	Residential		Constructed	2021-11-22	VN34195	1750	2893A33	11-003	22825	23100	1%	2310	0	0	2283	2310
2989	Crossing Republic	Tower no 4 Block A	Manju Panday		Panchsheel Crossing Vijay Nagar		Self Occupied	1750	1750	0	1750	Pakka	TwelveT o24	2005	11061	Residential		Constructed	2021-11-22	VN34196	1750	2893A33	11-004	22825	23100	1%	2310	0	0	2283	2310





ZONE-3, WARD-Dundaheada(27)

Sr. No	Mohalla_Name	Govt_Plot Id	Owner_Name	Father_Name & Husband_Name	Road Name	Mobile Number	Occupancy Status	Plot Area	Total Area On Ground Floor	Total Rented Residential Builtup Area	Total Self Residential Builtup Area	House Type	Road Width	Construction Year	House Number	House Category	Rate Multiplier	Construction Status	Survey Start Date	Old Property Tax Id	Total Built Up Area	Gis_Map_Parcels_Id	Property Label	Old Arv	New Arv	Arv_Difference	Property Tax(10%)	Water Tax	Sewerage Tax	Old Tax	New Tax
2990	Crossing Republic	Tower no 4 Block A	Shashi Raj		Panchsheel Crossing Vijay Nagar		Self Occupied	1750	1750	0	1750	Pakka	TwelveT o24	2005	11062	Residential		Constructed	2021-11-22	VN34197	1750	2893A33	11-005	22825	23100	1%	2310	0	0	2283	2310
2991	Crossing Republic	Tower no 4 Block A	Anil Kumar Mishra	J. K. Mishra	Panchsheel Crossing Vijay Nagar	7574934302	Self Occupied	1750	1750	0	1750	Pakka	TwelveT o24	2005	11063	Residential		Constructed	2021-11-22	VN34198	1750	2893A33	11-006	22825	23100	1%	2310	0	0	2283	2310
2992	Crossing Republic	Tower no 4 Block A	Dr. Kalpana	Ajay Mishra	Panchsheel Crossing Vijay Nagar	7042827872	Self Occupied	1750	1750	0	1750	Pakka	TwelveT o24	2005	11064	Residential		Constructed	2021-11-22	VN34199	1750	2893A33	11-007	22825	23100	1%	2310	0	0	2283	2310

ZONE-3, WARD-Dundaheada(27)

Sr. No	Mohalla_Name	Govt_Plot Id	Owner_Name	Father_Name & Husband_Name	Road Name	Mobile Number	Occupancy Status	Plot Area	Total Area On Ground	Total Rented Residential Builtup Area	Total Self Residential Builtup Area	House Type	Road Width	Construction Year	House Number	House Category	Rate Multiplier	Construction Status	Survey Start Date	Old Property Tax Id	Total Builtup Area	Gis_Map_Parcel_Id	Property Label	Old Arv	New Arv	Arv_Difference	Property Tax(10%)	Water Tax	Sewerage Tax	Old Tax	New Tax
2993	Crossing Republic	Tower no 4 Block A	Pravir Khandelwal		Panchsheel Crossing Vijay Nagar		Self Occupied	1750	1750	0	1750	Pakka	TwelveT o24	2005	11065	Residential		Constructed	2021-11-22	VN3420	1750	2893A33	11-008	22825	23100	1%	2310	0	0	2283	2310
2994	Crossing Republic	Tower no 4 Block A	N/A		Panchsheel Crossing Vijay Nagar		Rented	1750	1750	1750	0	Pakka	TwelveT o24	2005	12060	Residential		Constructed	2021-11-22	N/A	1750	2893A33	12-003	-	25987.5	0%	2598.75	0	0	-	2598.8
2995	Crossing Republic	Tower no 4 Block A	Gaurav Sethi	Jiteendra Verma	Panchsheel Crossing Vijay Nagar		Self Occupied	1750	1750	0	1750	Pakka	TwelveT o24	2005	12061	Residential		Constructed	2021-11-22	VN34301	1750	2893A33	12-004	22825	23100	1%	2310	0	0	2283	2310





ZONE-3, WARD-Dundaheada(27)

Sr. No	Mohalla_Name	Govt_Plot Id	Owner_Name	Father_Name & Husband_Name	Road Name	Mobile Number	Occupancy Status	Plot Area	Total Area On Ground	Total Rented Residential Builtup Area	Total Self Residential Builtup Area	House Type	Road Width	Construction Year	House Number	House Category	Rate Multiplier	Construction Status	Survey Start Date	Old Property Tax Id	Total Builtup Area	Gis_Map_Parcels_Id	Property Label	Old Arv	New Arv	Arv_Difference	Property Tax(10%)	Water Tax	Sewerage Tax	Old Tax	New Tax
2996	Crossing Republic	Tower no 4 Block A	Vipin Tyagi	Brahmadatta Tyagi	Panchsheel Crossing Vijay Nagar	9810653774	Self Occupied	1750	1750	0	1750	Pakka	TwelveT o24	2005	12062	Residential		Constructed	2021-11-22	VN34302	1750	2893A33	12-005	22825	23100	1%	2310	0	0	2283	2310
2997	Crossing Republic	Tower no 4 Block A	Diveender Khanna	V. K. Chopra	Panchsheel Crossing Vijay Nagar	7290070067	Self Occupied	1750	1750	0	1750	Pakka	TwelveT o24	2005	12063	Residential		Constructed	2021-11-22	VN34303	1750	2893A33	12-006	22825	23100	1%	2310	0	0	2283	2310
2998	Crossing Republic	Tower no 4 Block A	Dipin Sharma		Panchsheel Crossing Vijay Nagar		Self Occupied	1750	1750	0	1750	Pakka	TwelveT o24	2005	12065	Residential		Constructed	2021-11-22	VN34305	1750	2893A33	12-008	22825	23100	1%	2310	0	0	2283	2310





ZONE-3, WARD-Dundaheada(27)

Sr. No	Mohalla_Name	Govt_Plot Id	Owner_Name	Father_Name & Husband_Name	Road Name	Mobile Number	Occupancy Status	Plot Area	Total Area On Ground	Total Rented Residential Builtup Area	Total Self Residential Builtup Area	House Type	Road Width	Construction Year	House Number	House Category	Rate Multiplier	Construction Status	Survey Start Date	Old Property Tax Id	Total Builtup Area	Gis_Map_Parcel_Id	Property Label	Old Arv	New Arv	Arv_Difference	Property Tax(10%)	Water Tax	Sewerage Tax	Old Tax	New Tax
2999	Crossing Republic	Tower no 4 Block A	Dr. Azad Singh		Panchsheel Crossing Vijay Nagar	9015381344	Rented	1270	1270	1270	0	Pakka	TwelveT o24	2005	13058	Residential		Constructed	2021-11-22	VN34413	1270	2893A33	13-001	16802	18859.5	12%	1885.95	0	0	1680	1886
3000	Crossing Republic	Tower no 4 Block A	Deepak Mahajan	Ram Murat Singh	Panchsheel Crossing Vijay Nagar	8800939186	Self Occupied	1750	1750	0	1750	Pakka	TwelveT o24	2005	13060	Residential		Constructed	2021-11-22	VN34415	1750	2893A33	13-003	22825	23100	1%	2310	0	0	2283	2310
3001	Crossing Republic	Tower no 4 Block A	N/A		Panchsheel Crossing Vijay Nagar		Rented	1750	1750	1750	0	Pakka	TwelveT o24	2005	13061	Residential		Constructed	2021-11-22	N/A	1750	2893A33	13-004	-	25987.5	0%	2598.75	0	0	-	2598.8





ZONE-3, WARD-Dundaheada(27)

Sr. No	Mohalla_Name	Govt_Plot_Id	Owner_Name	Father_Name & Husband_Name	Road Name	Mobile Number	Occupancy Status	Plot Area	Total Area On Ground	Total Rented Residential Builtup Area	Total Self Residential Builtup Area	House Type	Road Width	Construction Year	House Number	House Category	Rate Multiplier	Construction Status	Survey Start Date	Old Property Tax Id	Total Builtup Area	Gis_Map_Parcel_Id	Property Label	Old Arv	New Arv	Arv_Difference	Property Tax(10%)	Water Tax	Sewerage Tax	Old Tax	New Tax
3002	Crossing Republic	Tower no 4 Block A	Sangita (Rented)		Panchsheel Crossing Vijay Nagar		Rented	1750	1750	1750	0	Pakka	TwelveT o24	2005	13062	Residential		Constructed	2021-11-22	N/A	1750	2893A33	13-005	-	25987.5	0%	2598.75	0	0	-	2598.8
3003	Crossing Republic	Tower no 4 Block A	Abhinav Tyagi		Panchsheel Crossing Vijay Nagar		Self Occupied	1750	1750	0	1750	Pakka	TwelveT o24	2005	13063	Residential		Constructed	2021-11-22	VN34416	1750	2893A33	13-006	22825	23100	1%	2310	0	0	2283	2310
3004	Crossing Republic	Tower no 4 Block A	N/A		Panchsheel Crossing Vijay Nagar		Rented	1750	1750	1750	0	Pakka	TwelveT o24	2005	13065	Residential		Constructed	2021-11-22	N/A	1750	2893A33	13-008	-	25987.5	0%	2598.75	0	0	-	2598.8





ZONE-3, WARD-Dundaheada(27)

Sr. No	Mohalla_Name	Govt_Plot Id	Owner_Name	Father_Name & Husband_Name	Road Name	Mobile Number	Occupancy Status	Plot Area	Total Area On Ground	Total Rented Residential Builtup Area	Total Self Residential Builtup Area	House Type	Road Width	Construction Year	House Number	House Category	Rate Multiplier	Construction Status	Survey Start Date	Old Property Tax Id	Total Builtup Area	Gis_Map_Parcels_Id	Property Label	Old Arv	New Arv	Arv_Difference	Property Tax(10%)	Water Tax	Sewerage Tax	Old Tax	New Tax
3005	Crossing Republic	Tower no 4 Block A	Nidhi Narayan	Nee raj	Panchsheel Crossing Vijay Nagar		Rented	1270	1270	1270	0	Pakka	TwelveT o24	2005	14058	Residential		Constructed	2021-11-22	VN34526	1270	2893A33	14-001	16802	18859.5	12%	1885.95	0	0	1680	1886
3006	Crossing Republic	Tower no 4 Block A	Shivi Agarwal	Ashok	Panchsheel Crossing Vijay Nagar		Rented	1270	1270	1270	0	Pakka	TwelveT o24	2005	14059	Residential		Constructed	2021-11-22	VN34527	1270	2893A33	14-002	16802	18859.5	12%	1885.95	0	0	1680	1886
3007	Crossing Republic	Tower no 4 Block A	Veena Chaudhary	Late . Laxmi Narayan	Panchsheel Crossing Vijay Nagar		Self Occupied	1750	1750	0	1750	Pakka	TwelveT o24	2005	14060	Residential		Constructed	2021-11-22	VN34528	1750	2893A33	14-003	22825	23100	1%	2310	0	0	2283	2310

ZONE-3, WARD-Dundaheada(27)

Sr. No	Mohalla_Name	Govt_Plot Id	Owner_Name	Father_Name & Husband_Name	Road Name	Mobile Number	Occupancy Status	Plot Area	Total Area On Ground Floor	Total Rented Residential Builtup Area	Total Self Residential Builtup Area	House Type	Road Width	Construction Year	House Number	House Category	Rate Multiplier	Construction Status	Survey Start Date	Old Property Tax Id	Total Builtup Area	Gis_Map_Parcels_Id	Property Label	Old Arv	New Arv	Arv_Difference	Property Tax(10%)	Water Tax	Sewerage Tax	Old Tax	New Tax
3008	Crossing Republic	Tower no 4 Block A	Nalin Gupta		Panchsheel Crossing Vijay Nagar		Self Occupied	1750	1750	0	1750	Pakka	TwelveT o24	2005	14061	Residential		Constructed	2021-11-22	VN34529	1750	2893A33	14-004	22825	23100	1%	2310	0	0	2283	2310
3009	Crossing Republic	Tower no 4 Block A	Deepak R Lenka And Bandana Lenka		Panchsheel Crossing Vijay Nagar Ghaziabad		Self Occupied	1750	1750	0	1750	Pakka	TwelveT o24	2005	14062	Residential		Constructed	2021-11-22	VN48354	1750	2893A33	14-005	14770	23100	56%	2310	0	0	1477	2310





ZONE-3, WARD-Dundaheada(27)

Sr. No	Mohalla_Name	Govt_Plot Id	Owner_Name	Father_Name & Husband_Name	Road Name	Mobile Number	Occupancy Status	Plot Area	Total Area On Ground Floor	Total Rented Residential Builtup Area	Total Self Residential Builtup Area	House Type	Road Width	Construction Year	House Number	House Category	Rate Multiplier	Construction Status	Survey Start Date	Old Property Tax Id	Total Built Up Area	Gis_Map_Parcels_Id	Property Label	Old Arv	New Arv	Arv_Difference	Property Tax(10%)	Water Tax	Sewerage Tax	Old Tax	New Tax
3010	Crossing Republic	Tower no 4 Block A	Vikas Jaisalwal	Late Vijay Kumar jaisalwal	Panchsheel Crossing Vijay Nagar Ghaziaba	9643774044	Rented	1750	1750	1750	0	Pakka	TwelveT o24	2005	14063	Residential		Constructed	2021-11-22	N/A	1750	2893A33	14-006	-	25987.5	0%	2598.75	0	0	-	2598.8
3011	Crossing Republic	Tower no 4 Block A	Ranjana And Avinash Kumar Dubey		Panchsheel Crossing Vijay Nagar Ghaziaba d		Self Occupied	1750	1750	0	1750	Pakka	TwelveT o24	2005	14064	Residential		Constructed	2021-11-22	VN34530	1750	2893A33	14-007	22825	23100	1%	2310	0	0	2283	2310





ZONE-3, WARD-Dundaheada(27)

Sr. No	Mohalla_Name	Govt_Plot_Id	Owner_Name	Father_Name & Husband_Name	Road Name	Mobile Number	Occupancy Status	Plot Area	Total Area On Ground Floor	Total Rented Residential Builtup Area	Total Self Residential Builtup Area	House Type	Road Width	Construction Year	House Number	House Category	Rate Multiplier	Construction Status	Survey Start Date	Old Property Tax Id	Total Builtup Area	Gis_Map_Parcel_Id	Property Label	Old Arv	New Arv	Arv_Difference	Property Tax(10%)	Water Tax	Sewerage Tax	Old Tax	New Tax
3012	Crossing Republic	Tower no 4 Block A	Aakriti	Gaurav	Panchsheel Crossing Vijay Nagar		Rented	1750	1750	1750	0	Pakka	TwelveT o24	2005	14065	Residential		Constructed	2021-11-22	N/A	1750	2893A33	14-008	-	25987.5	0%	2598.75	0	0	-	2598.8
3013	Crossing Republic	Tower no 5 Block E-1	Vikash Tyagi		Panchsheel Crossing Vijay Nagar		Rented	1250	1200	1200	0	Pakka	TwelveT o24	2005	78	Residential		Constructed	2021-11-21	VN31403	1200	2893A4	00-001	16802	17820	6%	1782	0	0	1680	1782
3014	Crossing Republic	Tower no 5 Block E-1	Robin Tiwary	Ganesh Chand	Panchsheel Crossing Vijay Nagar	9910879496	Rented	1250	1200	1200	0	Pakka	TwelveT o24	2005	79	Residential		Constructed	2021-11-21	VN31406	1200	2893A4	00-002	16802	17820	6%	1782	0	0	1680	1782





ZONE-3, WARD-Dundaheada(27)

Sr. No	Mohalla_Name	Govt_Plot_Id	Owner_Name	Father_Name & Husband_Name	Road Name	Mobile Number	Occupancy Status	Plot Area	Total Area On Ground	Total Rented Residential Builtup Area	Total Self Residential Builtup Area	House Type	Road Width	Construction Year	House Number	House Category	Rate Multiplier	Construction Status	Survey Start Date	Old Property Tax Id	Total Builtup Area	Gis_Map_Parcel_Id	Property Label	Old Arv	New Arv	Arv_Difference	Property Tax(10%)	Water Tax	Sewerage Tax	Old Tax	New Tax
3015	Crossing Republic	Tower no 5 Block E-1	Richa		Panchsheel Crossing Vijay Nagar		Rented	1250	1200	1200	0	Pakka	Twelve 24	2005	80	Residential		Constructed	2021-11-21	VN31407	1200	2893A4	00-003	16802	17820	6%	1782	0	0	1680	1782
3016	Crossing Republic	Tower no 5 Block E-1	Sushil Tiwary		Panchsheel Crossing Vijay Nagar		Rented	1250	1200	1200	0	Pakka	Twelve 24	2005	81	Residential		Constructed	2021-11-21	VN31408	1200	2893A4	00-004	16802	17820	6%	1782	0	0	1680	1782
3017	Crossing Republic	Tower no 5 Block E-1	Abdul Momin	Abdul Salim	Panchsheel Crossing Vijay Nagar	9811310664	Rented	1250	1200	1200	0	Pakka	Twelve 24	2005	1078	Residential		Constructed	2021-11-21	VN31809	1200	2893A4	01-001	16802	17820	6%	1782	0	0	1680	1782

ZONE-3, WARD-Dundaheada(27)

Sr. No	Mohalla_Name	Govt_Plot_Id	Owner_Name	Father_Name & Husband_Name	Road Name	Mobile Number	Occupancy Status	Plot Area	Total Area On Ground	Total Rented Residential Builtup Area	Total Self Residential Builtup Area	House Type	Road Width	Construction Year	House Number	House Category	Rate Multiplier	Construction Status	Survey Start Date	Old Property Tax Id	Total Builtup Area	Gis_Map_Parcel_Id	Property Label	Old Arv	New Arv	Arv_Difference	Property Tax(10%)	Water Tax	Sewerage Tax	Old Tax	New Tax
3018	Crossing Republic	Tower no 5 Block E-1	Gautam Das		Panchsheel Crossing Vijay Nagar		Rented	1250	1200	1200	0	Pakka	TwelveT o24	2005	1079	Residential		Constructed	2021-11-21	VN31810	1200	2893A4	01-002	16802	17820	6%	1782	0	0	1680	1782
3019	Crossing Republic	Tower no 5 Block E-1	Abdul Mo min	Abdul salim	Panchsheel Crossing Vijay Nagar	9811310664	Rented	1250	1200	1200	0	Pakka	TwelveT o24	2005	1080	Residential		Constructed	2021-11-21	VN31812	1200	2893A4	01-003	16802	17820	6%	1782	0	0	1680	1782
3020	Crossing Republic	Tower no 5 Block E-1	Chameli Shri ram Yadav		Panchsheel Crossing Vijay Nagar Ghaz		Rented	1250	1200	1200	0	Pakka	TwelveT o24	2005	1081	Residential		Constructed	2021-11-21	VN31814	1200	2893A4	01-004	16802	17820	6%	1782	0	0	1680	1782





ZONE-3, WARD-Dundaheada(27)


Sr. No	Mohalla_Name	Govt_Plot_Id	Owner_Name	Father_Name & Husband_Name	Road Name	Mobile Number	Occupancy Status	Plot Area	Total Area On Ground	Total Rented Residential Builtup Area	Total Self Residential Builtup Area	House Type	Road Width	Construction Year	House Number	House Category	Rate Multiplier	Construction Status	Survey Start Date	Old Property Tax Id	Total Builtup Area	Gis Map Parcel Id	Property Label	Old Arv	New Arv	Arv Difference	Property Tax(10%)	Water Tax	Sewerage Tax	Old Tax	New Tax
3021	Crossing Republic	Tower no 5 Block E-1	Vichal Verma		Panchsheel Crossing Vijay Nagar		Rented	1250	1200	1200	0	Pakka	Twelve 24	2005	2078	Residential		Constructed	2021-11-21	VN32138	1200	2893A4	02-001	16802	17820	6%	1782	0	0	1680	1782
3022	Crossing Republic	Tower no 5 Block E-1	Viney Kumar		Panchsheel Crossing Vijay Nagar	9718300767	Rented	1250	1200	1200	0	Pakka	Twelve 24	2005	2079	Residential		Constructed	2021-11-21	VN32143	1200	2893A4	02-002	16802	17820	6%	1782	0	0	1680	1782
3023	Crossing Republic	Tower no 5 Block E-1	Ninheet Kumar	Chanderbhusan	Panchsheel Crossing Vijay Nagar	9412220643	Rented	1250	1200	1200	0	Pakka	Twelve 24	2005	2080	Residential		Constructed	2021-11-21	VN32144	1200	2893A4	02-003	16802	17820	6%	1782	0	0	1680	1782





ZONE-3, WARD-Dundaheada(27)

Sr. No	Mohalla_Name	Govt_Plot Id	Owner_Name	Father_Name & Husband_Name	Road Name	Mobile Number	Occupancy Status	Plot Area	Total Area On Ground	Total Rented Residential Builtup Area	Total Self Residential Builtup Area	House Type	Road Width	Construction Year	House Number	House Category	Rate Multiplier	Construction Status	Survey Start Date	Old Property Tax Id	Total Builtup Area	Gis Map Parcel Id	Property Label	Old Arv	New Arv	Arv Difference	Property Tax(10%)	Water Tax	Sewerage Tax	Old Tax	New Tax
3024	Crossing Republic	Tower no 5 Block E-1	Sandeep Goswami		Panchsheel Crossing Vijay Nagar		Rented	1250	1200	1200	0	Pakka	TwelveT o24	2005	2081	Residential		Constructed	2021-11-21	VN32148	1200	2893A4	02-004	16802	17820	6%	1782	0	0	1680	1782
3025	Crossing Republic	Tower no 5 Block E-1	Yogesh Vij		Panchsheel Crossing Vijay Nagar		Rented	1250	1200	1200	0	Pakka	TwelveT o24	2005	3078	Residential		Constructed	2021-11-21	VN32479	1200	2893A4	03-001	16802	17820	6%	1782	0	0	1680	1782
3026	Crossing Republic	Tower no 5 Block E-1	Laxmi Rathi		Panchsheel Crossing Vijay Nagar	9553931333	Rented	1250	1200	1200	0	Pakka	TwelveT o24	2005	3079	Residential		Constructed	2021-11-21	VN32480	1200	2893A4	03-002	16802	17820	6%	1782	0	0	1680	1782


ZONE-3, WARD-Dundaheada(27)

Sr. No	Mohalla_Name	Govt_Plot_Id	Owner_Name	Father_Name & Husband_Name	Road Name	Mobile Number	Occupancy Status	Plot Area	Total Area On Ground	Total Rented Residential Builtup Area	Total Self Residential Builtup Area	House Type	Road Width	Construction Year	House Number	House Category	Rate Multiplier	Construction Status	Survey Start Date	Old Property Tax Id	Total Builtup Area	Gis_Map_Parcel_Id	Property Label	Old Arv	New Arv	Arv_Difference	Property Tax(10%)	Water Tax	Sewerage Tax	Old Tax	New Tax
3027	Crossing Republic	Tower no 5 Block E-1	Suman Baluni And Prakash Chandra Baluni	Prakash Chand Baluni	Panchsheel Crossing Vijay Nagar Ghaziabad	7678674414	Rented	1250	1200	1200	0	Pakka	Twelve 24	2005	3080	Residential		Constructed	2021-11-21	VN47819	1200	2893A4	03-003	16157	17820	10%	1782	0	0	1616	1782
3028	Crossing Republic	Tower no 5 Block E-1	Udit Negi		Panchsheel Crossing Vijay Nagar		Rented	1250	1200	1200	0	Pakka	Twelve 24	2005	3081	Residential		Constructed	2021-11-21	VN32676	1200	2893A4	03-004	16802	17820	6%	1782	0	0	1680	1782





ZONE-3, WARD-Dundaheada(27)

Sr. No	Mohalla_Name	Govt_Plot Id	Owner_Name	Father_Name & Husband_Name	Road Name	Mobile Number	Occupancy Status	Plot Area	Total Area On Ground	Total Rented Residential Builtup Area	Total Self Residential Builtup Area	House Type	Road Width	Construction Year	House Number	House Category	Rate Multiplier	Construction Status	Survey Start Date	Old Property Tax Id	Total Builtup Area	Gis_Map_Parcel_Id	Property Label	Old Arv	New Arv	Arv_Difference	Property Tax(10%)	Water Tax	Sewerage Tax	Old Tax	New Tax
3029	Crossing Republic	Tower no 5 Block E-1	Mahesh Arora		Panchsheel Crossing Vijay Nagar		Rented	1250	1200	1200	0	Pakka	Twelve to 24	2005	4078	Residential		Constructed	2021-11-21	VN32884	1200	2893A4	04-001	16802	17820	6%	1782	0	0	1680	1782
3030	Crossing Republic	Tower no 5 Block E-1	Bijay Kumar Singh		Panchsheel Crossing Vijay Nagar		Rented	1250	1200	1200	0	Pakka	Twelve to 24	2005	4079	Residential		Constructed	2021-11-21	VN32885	1200	2893A4	04-002	16802	17820	6%	1782	0	0	1680	1782
3031	Crossing Republic	Tower no 5 Block E-1	Rajashri	Raghubeer Rawat	Panchsheel Crossing Vijay Nagar	9899144947	Rented	1250	1200	1200	0	Pakka	Twelve to 24	2005	4080	Residential		Constructed	2021-11-21	VN32886	1200	2893A4	04-003	16802	17820	6%	1782	0	0	1680	1782





ZONE-3, WARD-Dundaheada(27)

Sr. No	Mohalla_Nam e	Govt_Plot Id	Owner_Nam e	Father_Nam e & Husb and_Nam e	Road Nam e	Mobile_Nu mber	Occu pancy_Statu s	Plot_Are a	Total_Are a_On_G round_Floor	Total_Rented_Resid ential_Builtup_Are a	Total_Self_Resid ential_Built up_Are a	Hou se_Typ e	Roa d_Wid th	Constru ction_Y ear	House _Numb er	Hou se_Cat egor y	Rat e_Mul tipli er	Con stru ction_Statu s	Surv ey_Star t_D ate	Old _Pr ope rty_Tax _Id	Total_Built_ Up_Are a	Gis_Ma p_Parc el_Id	Prop erty _Lab el	Old_Ar v	New_Ar v	Arv_Diff erence	Property Tax(10%)	Wat er_T ax	Sew erag e_T ax	Old_T ax	New_T ax
3032	Cross ing Republic	Tower no 5 Block E-1	Ajay Jha	Nitin Srivastava	Panchsheel Crossing Vijay Nagar	9654028487	Rented	1250	1200	1200	0	Pak ka	TwelveT o24	2005	4081	Resid ential		Constructed	2021-11-21	VN32887	1200	2893A4	04-004	16802	17820	6%	1782	0	0	1680	1782
3033	Cross ing Republic	Tower no 5 Block E-1	N/A		Panchsheel Crossing Vijay Nagar		Rented	1250	1200	1200	0	Pak ka	TwelveT o24	2005	5078	Resid ential		Constructed	2021-11-21	N/A	1200	2893A4	05-001	-	17820	0%	1782	0	0	-	1782
3034	Cross ing Republic	Tower no 5 Block E-1	N/A		Panchsheel Crossing Vijay Nagar		Self Occupied	1250	1200	0	1200	Pak ka	TwelveT o24	2005	5079	Resid ential		Constructed	2021-11-21	N/A	1200	2893A4	05-002	-	15840	0%	1584	0	0	-	1584





ZONE-3, WARD-Dundaheada(27)

Sr. No	Mohalla_Name	Govt_Plot_Id	Owner_Name	Father_Name & Husband_Name	Road Name	Mobile Number	Occupancy Status	Plot Area	Total Area On Ground	Total Rented Residential Builtup Area	Total Self Residential Builtup Area	House Type	Road Width	Construction Year	House Number	House Category	Rate Multiplier	Construction Status	Survey Start Date	Old Property Tax Id	Total Builtup Area	Gis_Map_Parcel_Id	Property Label	Old Arv	New Arv	Arv_Difference	Property Tax(10%)	Water Tax	Sewerage Tax	Old Tax	New Tax
3035	Crossing Republic	Tower no 5 Block E-1	Vandana Girdhar	Kshittij Gulati	Panchsheel Crossing Vijay Nagar	8700330660	Rented	1250	1200	1200	0	Pakka	Twelve to 24	2005	5080	Residential		Constructed	2021-11-21	VN33052	1200	2893A4	05-003	16802	17820	6%	1782	0	0	1680	1782
3036	Crossing Republic	Tower no 5 Block E-1	N/A		Panchsheel Crossing Vijay Nagar		Self Occupied	1250	1200	0	1200	Pakka	Twelve to 24	2005	5081	Residential		Constructed	2021-11-21	N/A	1200	2893A4	05-004	-	15840	0%	1584	0	0	-	1584
3037	Crossing Republic	Tower no 5 Block E-1	Ravi Ram Gupta	Biharilal Choudhary	Panchsheel Crossing Vijay Nagar	9818061195	Rented	1250	1200	1200	0	Pakka	Twelve to 24	2005	6078	Residential		Constructed	2021-11-21	VN33049	1200	2893A4	06-001	16802	17820	6%	1782	0	0	1680	1782





ZONE-3, WARD-Dundaheada(27)

Sr. No	Mohalla_Name	Govt_Plot_Id	Owner_Name	Father_Name & Husband_Name	Road Name	Mobile Number	Occupancy Status	Plot Area	Total Area On Ground	Total Rented Residential Builtup Area	Total Self Residential Builtup Area	House Type	Road Width	Construction Year	House Number	House Category	Rate Multiplier	Construction Status	Survey Start Date	Old Property Tax Id	Total Builtup Area	Gis_Map_Parcel_Id	Property Label	Old Arv	New Arv	Arv_Difference	Property Tax(10%)	Water Tax	Sewerage Tax	Old Tax	New Tax
3038	Crossing Republic	Tower no 5 Block E-1	J.K. Kalra		Panchsheel Crossing Vijay Nagar		Rented	1250	1200	1200	0	Pakka	Twelve to 24	2005	6079	Residential		Constructed	2021-11-21	VN33051	1200	2893A4	06-002	16802	17820	6%	1782	0	0	1680	1782
3039	Crossing Republic	Tower no 5 Block E-1	N/A		Panchsheel Crossing Vijay Nagar		Self Occupied	1250	1200	0	1200	Pakka	Twelve to 24	2005	6080	Residential		Constructed	2021-11-21	N/A	1200	2893A4	06-003	-	15840	0%	1584	0	0	-	1584
3040	Crossing Republic	Tower no 5 Block E-1	Nishant Mandas		Panchsheel Crossing Vijay Nagar		Rented	1250	1200	1200	0	Pakka	Twelve to 24	2005	6081	Residential		Constructed	2021-11-21	VN33054	1200	2893A4	06-004	16802	17820	6%	1782	0	0	1680	1782





ZONE-3, WARD-Dundaheada(27)

Sr. No	Mohalla_Nam e	Gov t_Pl ot Id	Owner _Name	Fath er_ Name & Hus band_ Name	Road Name	Mobile_ Nu mber	Occ upancy _Sta tus	Plot_ Area	Total_ Area_ On_ G round_ Floor	Total_ Rented_ Resid ential_ Builtup_ Area	Total_ Self_ Resid ential_ Built up_ Area	Hou se_ Typ e	Roa d_ Wid th	Constru ction_ Year	House _Numb er	Hou se_ Cat egor y	Rat e_ Multipl ier	Con stru ction_ Stat us	Surv ey_ Start_ Date	Old _Pr ope rty_ Tax_ Id	Total_ Built_ Up_ Area	Gis_ Ma p_ Parcel_ Id	Prop erty _Label	Old_ Ar v	New_ Arv	Arv_ Diff erence	Property Tax(10%)	Wat er_ Tax	Sew erag e_ Tax	Old_ Tax	New_ Tax
3041	Cross ing Republic	Tower no 5 Block E-1	Manju Krishna	yashpal Singh	Panchsheel Crossing Vijay Nagar	8800544347	Rented	1250	1200	1200	0	Pakka	TwelveT o24	2005	7078	Residential	Constructed	2021-11-21	VN33439	1200	2893A4	07-001	16802	17820	6%	1782	0	0	1680	1782	
3042	Cross ing Republic	Tower no 5 Block E-1	Kiran Sharana		Panchsheel Crossing Vijay Nagar		Rented	1250	1200	1200	0	Pakka	TwelveT o24	2005	7079	Residential	Constructed	2021-11-21	VN33440	1200	2893A4	07-002	16802	17820	6%	1782	0	0	1680	1782	
3043	Cross ing Republic	Tower no 5 Block E-1	Virender Kumar Gupta		Panchsheel Crossing Vijay Nagar Ghaziaba	9650322722	Rented	1250	1200	1200	0	Pakka	TwelveT o24	2005	7080	Residential	Constructed	2021-11-21	VN33442	1200	2893A4	07-003	16802	17820	6%	1782	0	0	1680	1782	





ZONE-3, WARD-Dundaheada(27)

Sr. No	Mohalla_Name	Govt_Plot Id	Owner_Name	Father_Name & Husband_Name	Road Name	Mobile Number	Occupancy Status	Plot Area	Total Area On Ground	Total Rented Residential Builtup Area	Total Self Residential Builtup Area	House Type	Road Width	Construction Year	House Number	House Category	Rate Multiplier	Construction Status	Survey Start Date	Old Property Tax Id	Total Builtup Area	Gis Map Parcel Id	Property Label	Old Arv	New Arv	Arv Difference	Property Tax(10%)	Water Tax	Sewerage Tax	Old Tax	New Tax
3044	Crossing Republic	Tower no 5 Block E-1	Himanshu Khatkar	Late Anandprakash	Panchsheel Crossing Vijay Nagar Ghaz	9045665080	Rented	1250	1200	1200	0	Pakka	Twelve to 24	2005	7081	Residential		Constructed	2021-11-21	VN33443	1200	2893A4	07-004	16802	17820	6%	1782	0	0	1680	1782
3045	Crossing Republic	Tower no 5 Block E-1	N/A		Panchsheel Crossing Vijay Nagar		Self Occupied	1250	1200	0	1200	Pakka	Twelve to 24	2005	8078	Residential		Constructed	2021-11-21	N/A	1200	2893A4	08-001	-	15840	0%	1584	0	0	-	1584
3046	Crossing Republic	Tower no 5 Block E-1	Sangeeta Garg		Panchsheel Crossing Vijay Nagar		Rented	1250	1200	1200	0	Pakka	Twelve to 24	2005	8079	Residential		Constructed	2021-11-21	VN33802	1200	2893A4	08-002	16802	17820	6%	1782	0	0	1680	1782





ZONE-3, WARD-Dundaheada(27)

Sr. No	Mohalla_Name	Govt_Plot_Id	Owner_Name	Father_Name & Husband_Name	Road_Name	Mobile_Number	Occupancy_Status	Plot_Area	Total_Area_On_Ground_Floor	Total_Rented_Residential_Builtup_Area	Total_Self_Residential_Builtup_Area	House_Type	Road_Width	Construction_Year	House_Number	House_Category	Rate_Multiplier	Construction_Status	Survey_Start_Date	Old_Property_Tax_Id	Total_Builtup_Area	Gis_Map_Parcel_Id	Property_Label	Old_Arv	New_Arv	Arv_Difference	Property_Tax(10%)	Water_Tax	Sewerage_Tax	Old_Tax	New_Tax
3047	Crossing Republic	Tower no 5 Block E-1	Praval Sharma		Panchsheel Crossing Vijay Nagar		Rented	1250	1200	1200	0	Pakka	TwelveT o24	2005	8080	Residential		Constructed	2021-11-21	VN33803	1200	2893A4	08-003	16802	17820	6%	1782	0	0	1680	1782
3048	Crossing Republic	Tower no 5 Block E-1	Harjinder Singh		Panchsheel Crossing Vijay Nagar		Rented	1250	1200	1200	0	Pakka	TwelveT o24	2005	8081	Residential		Constructed	2021-11-21	VN33804	1200	2893A4	08-004	16802	17820	6%	1782	0	0	1680	1782
3049	Crossing Republic	Tower no 5 Block E-1	Kolloru Nagesh		Panchsheel Crossing Vijay Nagar		Rented	1250	1200	1200	0	Pakka	TwelveT o24	2005	9078	Residential		Constructed	2021-11-21	VN3397	1200	2893A4	09-001	16802	17820	6%	1782	0	0	1680	1782





ZONE-3, WARD-Dundaheada(27)


Sr. No	Mohalla_Name	Govt_Plot_Id	Owner_Name	Father_Name & Husband_Name	Road Name	Mobile Number	Occupancy Status	Plot Area	Total Area On Ground	Total Rented Residential Builtup Area	Total Self Residential Builtup Area	House Type	Road Width	Construction Year	House Number	House Category	Rate Multiplier	Construction Status	Survey Start Date	Old Property Tax Id	Total Builtup Area	Gis_Map_Parcel_Id	Property Label	Old Arv	New Arv	Arv_Difference	Property Tax(10%)	Water Tax	Sewerage Tax	Old Tax	New Tax
3050	Crossing Republic	Tower no 5 Block E-1	Sumit Srivastava	Subhash Srivastava	Panchsheel Crossing Vijay Nagar	9560757722	Rented	1250	1200	1200	0	Pakka	TwelveT o24	2005	9079	Residential		Constructed	2021-11-21	VN33978	1200	2893A4	09-002	16802	17820	6%	1782	0	0	1680	1782
3051	Crossing Republic	Tower no 5 Block E-1	Sukdev Singh		Panchsheel Crossing Vijay Nagar		Rented	1250	1200	1200	0	Pakka	TwelveT o24	2005	9080	Residential		Constructed	2021-11-21	VN33979	1200	2893A4	09-003	16802	17820	6%	1782	0	0	1680	1782
3052	Crossing Republic	Tower no 5 Block E-1	Prakash Shanker Prasad		Panchsheel Crossing Vijay Nagar Ghaziaba		Rented	1250	1200	1200	0	Pakka	TwelveT o24	2005	9081	Residential		Constructed	2021-11-21	VN33980	1200	2893A4	09-004	16802	17820	6%	1782	0	0	1680	1782





ZONE-3, WARD-Dundaheada(27)

Sr. No	Mohalla_Name	Govt_Plot_Id	Owner_Name	Father_Name & Husband_Name	Road Name	Mobile Number	Occupancy Status	Plot Area	Total Area On Ground	Total Rented Residential Builtup Area	Total Self Residential Builtup Area	House Type	Road Width	Construction Year	House Number	House Category	Rate Multiplier	Construction Status	Survey Start Date	Old Property Tax Id	Total Builtup Area	Gis Map Parcel Id	Property Label	Old Arv	New Arv	Arv_Difference	Property Tax(10%)	Water Tax	Sewerage Tax	Old Tax	New Tax
3053	Crossing Republic	Tower no 5 Block E-1	Deepak Samuel	Late . C P Saini	Panchsheel Crossing Vijay Nagar	9811894267	Rented	1250	1200	1200	0	Pakka	TwelveT o24	2005	10078	Residential		Constructed	2021-11-21	VN34106	1200	2893A4	10-001	16802	17820	6%	1782	0	0	1680	1782
3054	Crossing Republic	Tower no 5 Block E-1	Virendra Kumar		Panchsheel Crossing Vijay Nagar		Rented	1250	1200	1200	0	Pakka	TwelveT o24	2005	10079	Residential		Constructed	2021-11-21	VN34107	1200	2893A4	10-002	16802	17820	6%	1782	0	0	1680	1782
3055	Crossing Republic	Tower no 5 Block E-1	Badal Sharma	Subodh Sharma	Panchsheel Crossing Vijay Nagar	9873147130	Self Occupied	1250	1200	0	1200	Pakka	TwelveT o24	2005	10080	Residential		Constructed	2021-11-21	N/A	1200	2893A4	10-003	-	15840	0%	1584	0	0	-	1584


ZONE-3, WARD-Dundaheada(27)

Sr. No	Mohalla_Name	Govt_Plot_Id	Owner_Name	Father_Name & Husband_Name	Road Name	Mobile Number	Occupancy Status	Plot Area	Total Area On Ground Floor	Total Rented Residential Builtup Area	Total Self Residential Builtup Area	House Type	Road Width	Construction Year	House Number	House Category	Rate Multiplier	Construction Status	Survey Start Date	Old Property Tax Id	Total Built Up Area	Gis_Map_Parcel_Id	Property Label	Old Arv	New Arv	Arv_Difference	Property Tax(10%)	Water Tax	Sewerage Tax	Old Tax	New Tax
3056	Crossing Republic	Tower no 5 Block E-1	N/A		Panchsheel Crossing Vijay Nagar		Self Occupied	1250	1200	0	1200	Pakka	TwelveT o24	2005	10081	Residential		Constructed	2021-11-21	N/A	1200	2893A4	10-004	-	15840	0%	1584	0	0	-	1584
3057	Crossing Republic	Tower no 5 Block E-1	G.L. Huria		Panchsheel Crossing Vijay Nagar		Rented	1250	1200	1200	0	Pakka	TwelveT o24	2005	11078	Residential		Constructed	2021-11-21	VN34213	1200	2893A4	11-001	16802	17820	6%	1782	0	0	1680	1782
3058	Crossing Republic	Tower no 5 Block E-1	Carnex Sales Agencies	Ashokumar jha	Panchsheel Crossing Vijay Nagar Ghaz	9811992001	Rented	1250	1200	1200	0	Pakka	TwelveT o24	2005	11079	Residential		Constructed	2021-11-21	VN34214	1200	2893A4	11-002	16802	17820	6%	1782	0	0	1680	1782





ZONE-3, WARD-Dundaheada(27)


Sr. No	Mohalla_Nam e	Govt_Plot Id	Owner_Nam e	Father_Nam e & Husban d_Nam e	Road Nam e	Mobile_Nu mber	Occu pancy_Statu s	Plot_Are a	Total_Are a_On_G round_Floor	Total_Rented_Resid ential_Builtup_Are a	Total_Self_Resid ential_Built up_Are a	Hou se_Typ e	Roa d_Wid th	Constru ction_Y ear	House _Numb er	Hou se_Cat egor y	Rat e_Mul tipli er	Con stru ction_Statu s	Surv ey_Star t_D ate	Old _Pr ope rty_Tax _Id	Total_Built_ Up_Are a	Gis_Ma p_Parc el_Id	Prop erty _Lab el	Old_Ar v	New_Arv	Arv_Diff erence	Property Tax(10%)	Wat er_T ax	Sew erag e_T ax	Old_T ax	New_T ax
3059	Cross ing Republic	Tower no 5 Block E-1	Satya p Singh		Panchsh el Crossing Vijay Nagar		Rented	1250	1200	1200	0	Pak ka	TwelveT o24	2005	11080	Resi dential		Con stru cted	2021-11-21	VN34215	1200	2893A4	11-003	16802	17820	6%	1782	0	0	1680	1782
3060	Cross ing Republic	Tower no 5 Block E-1	Neelam Agarwal		Panchsh el Crossing Vijay Nagar		Rented	1250	1200	1200	0	Pak ka	TwelveT o24	2005	11081	Resi dential		Con stru cted	2021-11-21	VN34216	1200	2893A4	11-004	16802	17820	6%	1782	0	0	1680	1782
3061	Cross ing Republic	Tower no 5 Block E-1	Ansul Gar g		Panchsh el Crossing Vijay Nagar	9871817766	Rented	1250	1200	1200	0	Pak ka	TwelveT o24	2005	12078	Resi dential		Con stru cted	2021-11-21	VN34316	1200	2893A4	12-001	16802	17820	6%	1782	0	0	1680	1782





ZONE-3, WARD-Dundaheada(27)

Sr. No	Mohalla_Name	Govt_Plot Id	Owner_Name	Father_Name & Husband_Name	Road Name	Mobile Number	Occupancy Status	Plot Area	Total Area On Ground Floor	Total Rented Residential Builtup Area	Total Self Residential Builtup Area	House Type	Road Width	Construction Year	House Number	House Category	Rate Multiplier	Construction Status	Survey Start Date	Old Property Tax Id	Total Built Up Area	Gis_Map_Parcels_Id	Property Label	Old Arv	New Arv	Arv_Difference	Property Tax(10%)	Water Tax	Sewerage Tax	Old Tax	New Tax
3062	Crossing Republic	Tower no 5 Block E-1	Suparna Singh		Panchsheel Crossing Vijay Nagar		Rented	1250	1200	1200	0	Pakka	Twelve 24	2005	12079	Residential		Constructed	2021-11-21	VN34317	1200	2893A4	12-002	16802	17820	6%	1782	0	0	1680	1782
3063	Crossing Republic	Tower no 5 Block E-1	Pari Bhatia	Late Rajender Prasad	Panchsheel Crossing Vijay Nagar Ghaziaba	9810885104	Rented	1250	1200	1200	0	Pakka	Twelve 24	2005	12080	Residential		Constructed	2021-11-21	VN34319	1200	2893A4	12-003	16802	17820	6%	1782	0	0	1680	1782
3064	Crossing Republic	Tower no 5 Block E-1	Sukanta Dey	Yashveer Singh	Panchsheel Crossing Vijay Nagar	9873839901	Rented	1250	1200	1200	0	Pakka	Twelve 24	2005	12081	Residential		Constructed	2021-11-21	VN34320	1200	2893A4	12-004	16802	17820	6%	1782	0	0	1680	1782


ZONE-3, WARD-Dundaheada(27)

Sr. No	Mohalla_Name	Govt_Plot Id	Owner_Name	Father_Name & Husband_Name	Road Name	Mobile_Number	Occupancy_Status	Plot_Area	Total_Area_On_Ground_Floor	Total_Rented_Residential_Builtup_Area	Total_Self_Residential_Builtup_Area	House_Type	Road_Width	Construction_Year	House_Number	House_Category	Rate_Multiplier	Construction_Status	Survey_Start_Date	Old_Property_Tax_Id	Total_Builtup_Area	Gis_Map_Parcels_Id	Property_Label	Old_Arv	New_Arv	Arv_Difference	Property_Tax(10%)	Water_Tax	Sewerage_Tax	Old_Tax	New_Tax
3065	Crossing Republic	Tower no 5 Block E-1	Kamlesh Goel	Chander bhan sharma	Panchsheel Crossing Vijay Nagar Ghaz	9540344619	Rented	1250	1200	1200	0	Pakka	TwelveT o24	2005	13078	Residential		Constructed	2021-11-21	VN34425	1200	2893A4	13-001	16802	17820	6%	1782	0	0	1680	1782
3066	Crossing Republic	Tower no 5 Block E-1	Nee raj Atri		Panchsheel Crossing Vijay Nagar		Rented	1250	1200	1200	0	Pakka	TwelveT o24	2005	13079	Residential		Constructed	2021-11-21	VN34426	1200	2893A4	13-002	16802	17820	6%	1782	0	0	1680	1782
3067	Crossing Republic	Tower no 5 Block E-1	Ashish Kumar	Jaigopal	Panchsheel Crossing Vijay Nagar	8800116636	Rented	1250	1200	1200	0	Pakka	TwelveT o24	2005	13080	Residential		Constructed	2021-11-21	VN34427	1200	2893A4	13-003	16802	17820	6%	1782	0	0	1680	1782





ZONE-3, WARD-Dundaheada(27)

Sr. No	Mohalla_Name	Govt_Plot_Id	Owner_Name	Father_Name & Husband_Name	Road_Name	Mobile_Number	Occupancy_Status	Plot_Area	Total_Area_On_Ground_Floor	Total_Rented_Residential_Builtup_Area	Total_Self_Residential_Builtup_Area	House_Type	Road_Width	Construction_Year	House_Number	House_Category	Rate_Multiplier	Construction_Status	Survey_Start_Date	Old_Property_Tax_Id	Total_Builtup_Area	Gis_Map_Parcel_Id	Property_Label	Old_Arv	New_Arv	Arv_Difference	Property_Tax(10%)	Water_Tax	Sewerage_Tax	Old_Tax	New_Tax
3068	Crossing Republic	Tower no 5 Block E-1	Piyush Kumar Gupta	And Kavita Gupta	Panchsheel Crossing Vijayar Nagar Ghaziabad		Rented	1250	1200	1200	0	Pakka	Twelve 24	2005	13081	Residential		Constructed	2021-11-21	VN34428	1200	2893A4	13-004	16802	17820	6%	1782	0	0	1680	1782
3069	Crossing Republic	Tower no 5 Block E-1	Nrupam	Rajshekher	Panchsheel Crossing Vijayar Nagar	9910072269	Rented	1250	1200	1200	0	Pakka	Twelve 24	2005	14078	Residential		Constructed	2021-11-21	VN34542	1200	2893A4	14-001	16802	17820	6%	1782	0	0	1680	1782





ZONE-3, WARD-Dundaheada(27)

Sr. No	Mohalla_Name	Govt_Plot_Id	Owner_Name	Father_Name & Husband_Name	Road Name	Mobile Number	Occupancy Status	Plot Area	Total Area On Ground	Total Rented Residential Builtup Area	Total Self Residential Builtup Area	House Type	Road Width	Construction Year	House Number	House Category	Rate Multiplier	Construction Status	Survey Start Date	Old Property Tax Id	Total Builtup Area	Gis Map Parcel Id	Property Label	Old Arv	New Arv	Arv Difference	Property Tax(10%)	Water Tax	Sewerage Tax	Old Tax	New Tax
3070	Crossing Republic	Tower no 5 Block E-1	Avni Singh	Uma Shanker Singh	Panchsheel Crossing Vijay Nagar	9810933739	Rented	1250	1200	1200	0	Pakka	Twelve to 24	2005	14079	Residential		Constructed	2021-11-21	VN34543	1200	2893A4	14-002	16802	17820	6%	1782	0	0	1680	1782
3071	Crossing Republic	Tower no 5 Block E-1	Rajesh Kumar	Murari Lal Sharma	Panchsheel Crossing Vijay Nagar	9958302155	Rented	1250	1200	1200	0	Pakka	Twelve to 24	2005	14080	Residential		Constructed	2021-11-21	VN34544	1200	2893A4	14-003	16802	17820	6%	1782	0	0	1680	1782
3072	Crossing Republic	Tower no 5 Block E-1	Ayubhania		Panchsheel Crossing Vijay Nagar		Rented	1250	1200	1200	0	Pakka	Twelve to 24	2005	14081	Residential		Constructed	2021-11-21	VN34545	1200	2893A4	14-004	16802	17820	6%	1782	0	0	1680	1782





ZONE-3, WARD-Dundaheada(27)

Sr. No	Mohalla_Nam e	Govt_Plot Id	Owner_Nam e	Father_Nam e & Hus band_Nam e	Road Nam e	Mobile_Nu mber	Occu pancy_Statu s	Plot_Are a	Total_Are a_On_G round_Floor	Total_Rented_Resid ential_Builtup_Are a	Total_Self_Resid ential_Built up_Are a	Hou se_Typ e	Roa d_Wid th	Constru ction_Y ear	House _Numb er	Hou se_Cat egor y	Rat e_Mul tipli er	Con stru ction_Statu s	Surv ey_Star t_D ate	Old_Pr ope rty_Tax _Id	Total_Built_ Up_Are a	Gis_Ma p_Parc el_Id	Prop erty_Lab el	Old_Ar v	New_Arv	Arv_Diff erence	Property Tax(10%)	Wat er_T ax	Sew erag e_T ax	Old_T ax	New_T ax
3073	Cross ing Repu blic	Tow er No 5 Bloc k D	Prag ya Alok		Panc hshe el Cross ing Vijay Naga r	9312413339	Ren ted	1250	1200	1200	0	Pak ka	Twe lveT o24	2005	82	Resi den tial		Con stru cted	202 1-11- 21	VN3 140 9	1200	2893A5	00- 001	16802	17820	6%	1782	0	0	1680	1782
3074	Cross ing Repu blic	Tow er No 5 Bloc k D	Suni l Shar ma		Panc hshe el Cross ing Vijay Naga r		Ren ted	1250	1200	1200	0	Pak ka	Twe lveT o24	2005	83	Resi den tial		Con stru cted	202 1-11- 21	VN3 141 0	1200	2893A5	00- 002	16802	17820	6%	1782	0	0	1680	1782
3075	Cross ing Repu blic	Tow er No 5 Bloc k D	Gau rav Sriv asta va		Panc hshe el Cross ing Vijay Naga r		Ren ted	1250	1200	1200	0	Pak ka	Twe lveT o24	2005	1082	Resi den tial		Con stru cted	202 1-11- 21	VN3 181 6	1200	2893A5	01- 001	16802	17820	6%	1782	0	0	1680	1782

ZONE-3, WARD-Dundaheada(27)

Sr. No	Mohalla_Name	Govt_Plot Id	Owner_Name	Father_Name & Husband_Name	Road Name	Mobile Number	Occupancy Status	Plot Area	Total Area On Ground Floor	Total Rented Residential Builtup Area	Total Self Residential Builtup Area	House Type	Road Width	Construction Year	House Number	House Category	Rate Multiplier	Construction Status	Survey Start Date	Old Property Tax Id	Total Builtup Area	Gis_Map Parcel Id	Property Label	Old Arv	New Arv	Arv_Difference	Property Tax(10%)	Water Tax	Sewerage Tax	Old Tax	New Tax
3076	Crossing Republic	Tower No 5 Block D	Vivak Kumar		Panchsheel Crossing Vijay Nagar		Rented	1250	1200	1200	0	Pakka	TwelveT o24	2005	1083	Residential		Constructed	2021-11-21	VN31818	1200	2893A5	01-002	16802	17820	6%	1782	0	0	1680	1782
3077	Crossing Republic	Tower No 5 Block D	Sonia Varsaney		Panchsheel Crossing Vijay Nagar		Rented	1250	1200	1200	0	Pakka	TwelveT o24	2005	2082	Residential		Constructed	2021-11-21	VN32150	1200	2893A5	02-001	16802	17820	6%	1782	0	0	1680	1782
3078	Crossing Republic	Tower No 5 Block D	Ankit Agarwal	Late Shri Dhiraen drakumar	Panchsheel Crossing Vijay Nagar Ghaziabad	9910736443	Self Occupied	1250	1200	0	1200	Pakka	TwelveT o24	2005	2083	Residential		Constructed	2021-11-21	VN46219	1200	2893A5	02-002	11155	15840	42%	1584	0	0	1116	1584





ZONE-3, WARD-Dundaheada(27)

Sr. No	Mohalla_Name	Govt_Plot Id	Owner_Name	Father_Name & Husband_Name	Road Name	Mobile Number	Occupancy Status	Plot Area	Total Area On Ground	Total Rented Residential Builtup Area	Total Self Residential Builtup Area	House Type	Road Width	Construction Year	House Number	House Category	Rate Multiplier	Construction Status	Survey Start Date	Old Property Tax Id	Total Builtup Area	Gis Map Parcel Id	Property Label	Old Arv	New Arv	Arv Difference	Property Tax(10%)	Water Tax	Sewerage Tax	Old Tax	New Tax
3079	Crossing Republic	Tower No 5 Block D	Rajev Agarwal	Late .kali charan	Panchsheel Crossing Vijay Nagar	9718340068	Rented	1250	1200	1200	0	Pakka	TwelveT o24	2005	3082	Residential		Constructed	2021-11-21	VN32481	1200	2893A5	03-001	16802	17820	6%	1782	0	0	1680	1782
3080	Crossing Republic	Tower No 5 Block D	Sudershan Arora		Panchsheel Crossing Vijay Nagar	9990455209	Rented	1250	1200	1200	0	Pakka	TwelveT o24	2005	3083	Residential		Constructed	2021-11-21	VN32482	1200	2893A5	03-002	16802	17820	6%	1782	0	0	1680	1782
3081	Crossing Republic	Tower No 5 Block D	N/A		Panchsheel Crossing Vijay Nagar		Self Occupied	1250	1200	0	1200	Pakka	TwelveT o24	2005	3084	Residential		Constructed	2021-11-21	N/A	1200	2893A5	03-003	-	15840	0%	1584	0	0	-	1584

ZONE-3, WARD-Dundaheada(27)

Sr. No	Mohalla_Name	Govt_Plot_Id	Owner_Name	Father_Name & Husband_Name	Road Name	Mobile Number	Occupancy Status	Plot Area	Total Area On Ground Floor	Total Rented Residential Builtup Area	Total Self Residential Builtup Area	House Type	Road Width	Construction Year	House Number	House Category	Rate Multiplier	Construction Status	Survey Start Date	Old Property Tax Id	Total Built Up Area	Gis_Map_Parcels_Id	Property Label	Old Arv	New Arv	Arv_Difference	Property Tax(10%)	Water Tax	Sewerage Tax	Old Tax	New Tax
3082	Crossing Republic	Tower No 5 Block D	Sanjay Bajpai		Panchsheel Crossing Vijay Nagar		Rented	1250	1200	1200	0	Pakka	TwelveT o24	2005	4082	Residential		Constructed	2021-11-21	VN32678	1200	2893A5	04-001	16802	17820	6%	1782	0	0	1680	1782
3083	Crossing Republic	Tower No 5 Block D	Adhir Kumar	Adhir Srivastava	Panchsheel Crossing Vijay Nagar		Rented	1250	1200	1200	0	Pakka	TwelveT o24	2005	4083	Residential		Constructed	2021-11-21	VN32681	1200	2893A5	04-002	16802	17820	6%	1782	0	0	1680	1782
3084	Crossing Republic	Tower No 5 Block D	N/A		Panchsheel Crossing Vijay Nagar		Self Occupied	1250	1200	0	1200	Pakka	TwelveT o24	2005	4084	Residential		Constructed	2021-11-21	N/A	1200	2893A5	04-003	-	15840	0%	1584	0	0	-	1584





ZONE-3, WARD-Dundaheada(27)

Sr. No	Mohalla_Name	Govt_Plot Id	Owner_Name	Father_Name & Husband_Name	Road Name	Mobile Number	Occupancy Status	Plot Area	Total Area On Ground Floor	Total Rented Residential Builtup Area	Total Self Residential Builtup Area	House Type	Road Width	Construction Year	House Number	House Category	Rate Multiplier	Construction Status	Survey Start Date	Old Property Tax Id	Total Builtup Area	Gis_Map_Parcel_Id	Property Label	Old Arv	New Arv	Arv_Difference	Property Tax(10%)	Water Tax	Sewerage Tax	Old Tax	New Tax
3085	Crossing Republic	Tower No 5 Block D	Mohamad Afaq	Mohd. Afaq	Panchsheel Crossing Vijay Nagar	9971402198	Rented	1250	1200	1200	0	Pakka	TwelveT o24	2005	5082	Residential	Constructed	2021-11-21	VN32888	1200	2893A5	05-001	16802	17820	6%	1782	0	0	1680	1782	
3086	Crossing Republic	Tower No 5 Block D	Deepak Narang	Devendrakumar	Panchsheel Crossing Vijay Nagar	9990544244	Rented	1250	1200	1200	0	Pakka	TwelveT o24	2005	5083	Residential	Constructed	2021-11-21	VN32889	1200	2893A5	05-002	16802	17820	6%	1782	0	0	1680	1782	
3087	Crossing Republic	Tower No 5 Block D	Sangam Bajpai	Gokaran Nath Bajpai	Panchsheel Crossing Vijay Nagar	9818522511	Rented	1250	1200	1200	0	Pakka	TwelveT o24	2005	6082	Residential	Constructed	2021-11-21	VN33055	1200	2893A5	06-001	16802	17820	6%	1782	0	0	1680	1782	





ZONE-3, WARD-Dundaheada(27)

Sr. No	Mohalla_Name	Govt_Plot Id	Owner_Name	Father_Name & Husband_Name	Road Name	Mobile Number	Occupancy Status	Plot Area	Total Area On Ground	Total Rented Residential Builtup Area	Total Self Residential Builtup Area	House Type	Road Width	Construction Year	House Number	House Category	Rate Multiplier	Construction Status	Survey Start Date	Old Property Tax Id	Total Builtup Area	Gis Map Parcel Id	Property Label	Old Arv	New Arv	Arv_Difference	Property Tax(10%)	Water Tax	Sewerage Tax	Old Tax	New Tax
3088	Crossing Republic	Tower No 5 Block D	Dola Somasehar		Panchsheel Crossing Vijay Nagar	9354838956	Rented	1250	1200	1200	0	Pakka	TwelveT o24	2005	6083	Residential		Constructed	2021-11-21	VN33057	1200	2893A5	06-002	16802	17820	6%	1782	0	0	1680	1782
3089	Crossing Republic	Tower No 5 Block D	N/A		Panchsheel Crossing Vijay Nagar		Self Occupied	1250	1200	0	1200	Pakka	TwelveT o24	2005	6084	Residential		Constructed	2021-11-21	N/A	1200	2893A5	06-003	-	15840	0%	1584	0	0	-	1584
3090	Crossing Republic	Tower No 5 Block D	Manju Walia	Suresh kumar walia	Panchsheel Crossing Vijay Nagar	9817066600	Rented	1600	1550	1550	0	Pakka	TwelveT o24	2005	6085	Residential		Constructed	2021-11-21	VN33059	1550	2893A5	06-004	16802	23017.5	37%	2301.75	0	0	1680	2301.8





ZONE-3, WARD-Dundaheada(27)

Sr. No	Mohalla_Name	Govt_Plot Id	Owner_Name	Father_Name & Husband_Name	Road Name	Mobile Number	Occupancy Status	Plot Area	Total Area On Ground	Total Rented Residential Builtup Area	Total Self Residential Builtup Area	House Type	Road Width	Construction Year	House Number	House Category	Rate Multiplier	Construction Status	Survey Start Date	Old Property Tax Id	Total Builtup Area	Gis Map Parcel Id	Property Label	Old Arv	New Arv	Arv Difference	Property Tax(10%)	Water Tax	Sewerage Tax	Old Tax	New Tax
3091	Crossing Republic	Tower No 5 Block D	Uma		Panchsheel Crossing Vijay Nagar		Rented	1250	1200	1200	0	Pakka	TwelveT o24	2005	7082	Residential		Constructed	2021-11-21	VN3344	1200	2893A5	07-001	16802	17820	6%	1782	0	0	1680	1782
3092	Crossing Republic	Tower No 5 Block D	Rajesh Singh		Panchsheel Crossing Vijay Nagar		Rented	1250	1200	1200	0	Pakka	TwelveT o24	2005	7083	Residential		Constructed	2021-11-21	VN3344	1200	2893A5	07-002	16802	17820	6%	1782	0	0	1680	1782
3093	Crossing Republic	Tower No 5 Block D	N/A		Panchsheel Crossing Vijay Nagar		Self Occupied	1600	1550	0	1550	Pakka	TwelveT o24	2005	7085	Residential		Constructed	2021-11-21	N/A	1550	2893A5	07-004	-	20460	0%	2046	0	0	-	2046





ZONE-3, WARD-Dundaheada(27)

Sr. No	Mohalla_Name	Govt_Plot_Id	Owner_Name	Father_Name & Husband_Name	Road Name	Mobile Number	Occupancy Status	Plot Area	Total Area On Ground	Total Rented Residential Builtup Area	Total Self Residential Builtup Area	House Type	Road Width	Construction Year	House Number	House Category	Rate Multiplier	Construction Status	Survey Start Date	Old Property Tax Id	Total Builtup Area	Gis Map Parcel Id	Property Label	Old Arv	New Arv	Arv_Difference	Property Tax(10%)	Water Tax	Sewerage Tax	Old Tax	New Tax
3094	Crossing Republic	Tower No 5 Block D	N/A		Panchsheel Crossing Vijay Nagar		Self Occupied	1250	1200	0	1200	Pakka	TwelveT o24	2005	8082	Residential		Constructed	2021-11-21	N/A	1200	2893A5	08-001	-	15840	0%	1584	0	0	-	1584
3095	Crossing Republic	Tower No 5 Block D	Shefail Sag ar	Ram Niwas Singh	Panchsheel Crossing Vijay Nagar		Rented	1250	1200	1200	0	Pakka	TwelveT o24	2005	8083	Residential		Constructed	2021-11-21	VN33805	1200	2893A5	08-002	16802	17820	6%	1782	0	0	1680	1782
3096	Crossing Republic	Tower No 5 Block D	N/A		Panchsheel Crossing Vijay Nagar		Self Occupied	1600	1550	0	1550	Pakka	TwelveT o24	2005	8085	Residential		Constructed	2021-11-21	N/A	1550	2893A5	08-004	-	20460	0%	2046	0	0	-	2046





ZONE-3, WARD-Dundaheada(27)

Sr. No	Mohalla_Nam e	Govt_Plot Id	Owner_Nam e	Father_Nam e & Hus band_Nam e	Road Nam e	Mobile_Nu mber	Occu pancy_Statu s	Plot_Are a	Total_Are a_On_G round_Floor	Total_Rented_Resid ential_Builtup_Are a	Total_Self_Resid ential_Built up_Are a	Hou se_Typ e	Roa d_Wid th	Constru ction_Y ear	House _Numb er	Hou se_Cat egor y	Rat e_Mul tipli er	Con stru ction_Statu s	Surv ey_Star t_D ate	Old _Pr ope rty_Tax _Id	Total_Built_ Up_Are a	Gis_Ma p_Parc el_Id	Prop erty _Lab el	Old_Ar v	New_Arv	Arv_Diff erence	Property Tax(10%)	Wat er_T ax	Sew erag e_T ax	Old_T ax	New_T ax
3097	Cross ing Repu blic	Tow er No 5 Bloc k D	Vika s Shar ma	Nar esh	Panc hsh el Cros sing Vijay Naga r	9310667629	Rent ed	1250	1200	1200	0	Pak ka	TwelveT o24	2005	9082	Resi dent ial		Con stru cted	202 1-11-21	VN3 398 1	1200	2893A5	09-001	16802	17820	6%	1782	0	0	1680	1782
3098	Cross ing Repu blic	Tow er No 5 Bloc k D	Sac hin Agar wal		Panc hsh el Cros sing Vijay Naga r		Rent ed	1250	1200	1200	0	Pak ka	TwelveT o24	2005	9083	Resi dent ial		Con stru cted	202 1-11-21	VN3 398 2	1200	2893A5	09-002	16802	17820	6%	1782	0	0	1680	1782
3099	Cross ing Repu blic	Tow er No 5 Bloc k D	N/A		Panc hsh el Cros sing Vijay Naga r		Self Occu pie d	1250	1200	0	1200	Pak ka	TwelveT o24	2005	10082	Resi dent ial		Con stru cted	202 1-11-21	N/A	1200	2893A5	10-001	-	15840	0%	1584	0	0	-	1584





ZONE-3, WARD-Dundaheada(27)

Sr. No	Mohalla_Nam e	Gov t_Pl ot Id	Owner _Name	Fath er_ Name & Hus band_ Name	Road Nam e	Mobile_ Nu mber	Occ upa ncy_ Sta tus	Plot_ Are a	Total_ Area_ On_ G round_ Floor	Total_ Rented_ Resid ential_ Builtup_ Area	Total_ Self_ Resid ential_ Built up_ Area	Hou se_ Typ e	Roa d_ Wid th	Constru ction_ Year	House _Numb er	Hou se_ Cat egor y	Rat e_ Multipl ier	Con stru ction_ Stat us	Surv ey_ Start_ Date	Old _Pr operty_ Tax_ Id	Total_ Built_ Up_ Area	Gis_ Ma p_ Parc el_ Id	Prop erty_ Lab el	Old_ Ar v	New_ Arv	Arv_ Diff erence	Property Tax(10%)	Wat er_ Tax	Sew erag e_ Tax	Old_ Tax	New_ Tax
3100	Cross ing Republic	Tower No 5 Block D	N/A		Panchsh el Crossing Vijay Nagar		Self Occupie d	1250	1200	0	1200	Pak ka	TwelveT o24	2005	10083	Resid ential		Con stru cted	202 1-11- 21	N/A	1200	2893A5	10- 002	-	15840	0%	1584	0	0	-	1584
3101	Cross ing Republic	Tower No 5 Block D	P. C Jha		Panchsh el Crossing Vijay Nagar		Self Occupie d	1250	1200	0	1200	Pak ka	TwelveT o24	2005	11082	Resid ential		Con stru cted	202 1-11- 21	N/A	1200	2893A5	11- 001	-	15840	0%	1584	0	0	-	1584
3102	Cross ing Republic	Tower No 5 Block D	Sush il Kumar Tikku	Sus hil Tikku	Panchsh el Crossing Vijay Nagar	9871488993	Rented	1250	1200	1200	0	Pak ka	TwelveT o24	2005	11083	Resid ential		Con stru cted	202 1-11- 21	VN3 421 7	1200	2893A5	11- 002	16802	17820	6%	1782	0	0	1680	1782





ZONE-3, WARD-Dundaheada(27)

Sr. No	Mohalla_Nam e	Govt_Plot Id	Owner_Nam e	Fath er_Nam e & Hus band_Nam e	Road Nam e	Mobile_Nu mber	Occ upan cy_Sta tus	Plot_Are a	Total_Are a_On_G round_Floor	Total_Rented_Resid ential_Builtup_Are a	Total_Self_Resid ential_Built up_Are a	Hou se_Typ e	Roa d_Wid th	Constru ction_Y ear	House _Numb er	Hou se_Cat egor y	Rat e_Mul tipli er	Con stru ction_Sta tus	Surv ey_Sta rt_D ate	Old _Pr ope rty_Tax _Id	Total_Built Up_Are a	Gis_Ma p_Parc el_Id	Prop erty _Lab el	Old_Ar v	New_Arv	Arv_Diff erence	Property Tax(10%)	Wat er_T ax	Sew erag e_T ax	Old_T ax	New_T ax
3103	Cross ing Repu blic	Tow er No 5 Bloc k D	N/A		Panc hshe el Cros sing Vijay Naga r		Self Occ upie d	1250	1200	0	1200	Pak ka	Twe lveT o24	2005	11084	Resi den tial		Con stru cted	202 1-11- 21	N/A	1200	2893A5	11- 003	-	15840	0%	1584	0	0	-	1584
3104	Cross ing Repu blic	Tow er No 5 Bloc k D	Ranj ay		Panc hshe el Cros sing Vijay Naga r		Ren ted	1250	1200	1200	0	Pak ka	Twe lveT o24	2005	12082	Resi den tial		Con stru cted	202 1-11- 21	VN3 432 1	1200	2893A5	12- 001	16802	17820	6%	1782	0	0	1680	1782
3105	Cross ing Repu blic	Tow er No 5 Bloc k D	Dev Raj Sing h	Ash ok kum ar sinha	Panc hshe el Cros sing Vijay Naga r	8744087001	Ren ted	1250	1200	1200	0	Pak ka	Twe lveT o24	2005	12083	Resi den tial		Con stru cted	202 1-11- 21	VN3 432 2	1200	2893A5	12- 002	16802	17820	6%	1782	0	0	1680	1782





ZONE-3, WARD-Dundaheada(27)

Sr. No	Mohalla_Name	Govt_Plot Id	Owner_Name	Father_Name & Husband_Name	Road Name	Mobile Number	Occupancy Status	Plot Area	Total Area On Ground Floor	Total Rented Residential Builtup Area	Total Self Residential Builtup Area	House Type	Road Width	Construction Year	House Number	House Category	Rate Multiplier	Construction Status	Survey Start Date	Old Property Tax Id	Total Builtup Area	Gis_Map_Parcel_Id	Property Label	Old Arv	New Arv	Arv_Difference	Property Tax(10%)	Water Tax	Sewerage Tax	Old Tax	New Tax
3106	Crossing Republic	Tower No 5 Block D	N/A		Panchsheel Crossing Vijay Nagar		Self Occupied	1250	1200	0	1200	Pakka	TwelveT o24	2005	12085	Residential		Constructed	2021-11-21	N/A	1200	2893A5	12-004	-	15840	0%	1584	0	0	-	1584
3107	Crossing Republic	Tower No 5 Block D	Vipul Himanshu		Panchsheel Crossing Vijay Nagar	6393994998	Rented	1250	1200	1200	0	Pakka	TwelveT o24	2005	13082	Residential		Constructed	2021-11-21	VN34429	1200	2893A5	13-001	16802	17820	6%	1782	0	0	1680	1782
3108	Crossing Republic	Tower No 5 Block D	Madhu Malhotra	Late .Yash Pal Malhotra	Panchsheel Crossing Vijay Nagar	9958187308	Rented	1250	1200	1200	0	Pakka	TwelveT o24	2005	13083	Residential		Constructed	2021-11-21	VN34430	1200	2893A5	13-002	16802	17820	6%	1782	0	0	1680	1782





ZONE-3, WARD-Dundaheada(27)

Sr. No	Mohalla_Name	Govt_Plot Id	Owner_Name	Father_Name & Husband_Name	Road Name	Mobile Number	Occupancy Status	Plot Area	Total Area On Ground	Total Rented Residential Builtup Area	Total Self Residential Builtup Area	House Type	Road Width	Construction Year	House Number	House Category	Rate Multiplier	Construction Status	Survey Start Date	Old Property Tax Id	Total Builtup Area	Gis_Map_Parcel_Id	Property Label	Old Arv	New Arv	Arv_Difference	Property Tax(10%)	Water Tax	Sewerage Tax	Old Tax	New Tax
3109	Crossing Republic	Tower No 5 Block D	Rahul Srivastava		Panchsheel Crossing Vijay Nagar		Rented	1250	1200	1200	0	Pakka	TwelveT o24	2002	14082	Residential		Constructed	2021-11-21	VN34546	1200	2893A5	14-001	16802	17820	6%	1782	0	0	1680	1782
3110	Crossing Republic	Tower No 5 Block D	Subodh Dhar		Panchsheel Crossing Vijay Nagar		Self Occupied	1250	1200	0	1200	Pakka	TwelveT o24	2005	14083	Residential		Constructed	2021-11-21	N/A	1200	2893A5	14-002	-	15840	0%	1584	0	0	-	1584
3111	Crossing Republic	Tower No 5 Block D	N/A		Panchsheel Crossing Vijay Nagar		Self Occupied	1250	1200	0	1200	Pakka	TwelveT o24	2005	14084	Residential		Constructed	2021-11-21	N/A	1200	2893A5	14-003	-	15840	0%	1584	0	0	-	1584





ZONE-3, WARD-Dundaheada(27)

Sr. No	Mohalla_Name	Govt_Plot Id	Owner_Name	Father_Name & Husband_Name	Road Name	Mobile Number	Occupancy Status	Plot Area	Total Area On Ground	Total Rented Residential Builtup Area	Total Self Residential Builtup Area	House Type	Road Width	Construction Year	House Number	House Category	Rate Multiplier	Construction Status	Survey Start Date	Old Property Tax Id	Total Builtup Area	Gis Map Parcel Id	Property Label	Old Arv	New Arv	Arv Difference	Property Tax(10%)	Water Tax	Sewerage Tax	Old Tax	New Tax
3112	Crossing Republic	Tower No 5 Block D	N/A		Panchsheel Crossing Vijay Nagar		Self Occupied	1250	1200	0	1200	Pakka	TwelveT o24	2005	14085	Residential		Constructed	2021-11-21	N/A	1200	2893A5	14-004	-	15840	0%	1584	0	0	-	1584
3113	Crossing Republic	Tower no 6 Block D	Sumit Gupta		Panchsheel Crossing Vijay Nagar		Rented	1670	1670	1670	0	Pakka	TwelveT o24	2005	86	Residential		Constructed	2021-11-21	VN31413	1670	2893A6	00-001	22825	24799.5	9%	2479.95	0	0	2283	2480
3114	Crossing Republic	Tower no 6 Block D	Syed Ali Athar		Panchsheel Crossing Vijay Nagar		Rented	1670	1670	1670	0	Pakka	TwelveT o24	2005	87	Residential		Constructed	2021-11-21	VN31414	1670	2893A6	00-002	22825	24799.5	9%	2479.95	0	0	2283	2480





ZONE-3, WARD-Dundaheada(27)

Sr. No	Mohalla_Name	Govt_Plot Id	Owner_Name	Father_Name & Husband_Name	Road Name	Mobile Number	Occupancy Status	Plot Area	Total Area On Ground	Total Rented Residential Builtup Area	Total Self Residential Builtup Area	House Type	Road Width	Construction Year	House Number	House Category	Rate Multiplier	Construction Status	Survey Start Date	Old Property Tax Id	Total Builtup Area	Gis_Map_Parcels_Id	Property Label	Old Arv	New Arv	Arv_Difference	Property Tax(10%)	Water Tax	Sewerage Tax	Old Tax	New Tax
3115	Crossing Republic	Tower no 6 Block D	Swati Jain		Panchsheel Crossing Vijay Nagar		Rented	1270	1270	1270	0	Pakka	TwelveT o24	2005	88	Residential		Constructed	2021-11-21	VN31415	1270	2893A6	00-003	16802	18859.5	12%	1885.95	0	0	1680	1886
3116	Crossing Republic	Tower no 6 Block D	Dilbag Singh Gill		Panchsheel Crossing Vijay Nagar		Rented	1270	1270	1270	0	Pakka	TwelveT o24	2005	89	Residential		Constructed	2021-11-21	VN31416	1270	2893A6	00-004	16802	18859.5	12%	1885.95	0	0	1680	1886
3117	Crossing Republic	Tower no 6 Block D	N/A		Panchsheel Crossing Vijay Nagar		Self Occupied	1670	1670	0	1670	Pakka	TwelveT o24	2005	1086	Residential		Constructed	2021-11-21	N/A	1670	2893A6	01-001	-	22044	0%	2204.4	0	0	-	2204.4





ZONE-3, WARD-Dundaheada(27)

Sr. No	Mohalla_Name	Govt_Plot Id	Owner_Name	Father_Name & Husband_Name	Road Name	Mobile Number	Occupancy Status	Plot Area	Total Area On Ground	Total Rented Residential Builtup Area	Total Self Residential Builtup Area	House Type	Road Width	Construction Year	House Number	House Category	Rate Multiplier	Construction Status	Survey Start Date	Old Property Tax Id	Total Builtup Area	Gis Map Parcel Id	Property Label	Old Arv	New Arv	Arv Difference	Property Tax(10%)	Water Tax	Sewerage Tax	Old Tax	New Tax
3118	Crossing Republic	Tower no 6 Block D	Arun Sharma		Panchsheel Crossing Vijay Nagar		Rented	1670	1670	1670	0	Pakka	Twelve to 24	2005	1087	Residential		Constructed	2021-11-21	VN31824	1670	2893A6	01-002	22825	24799.5	9%	2479.95	0	0	2283	2480
3119	Crossing Republic	Tower no 6 Block D	Kavita Ramra		Panchsheel Crossing Vijay Nagar	9990958514	Rented	1270	1270	1270	0	Pakka	Twelve to 24	2005	1088	Residential		Constructed	2021-11-21	VN31826	1270	2893A6	01-003	16802	18859.5	12%	1885.95	0	0	1680	1886
3120	Crossing Republic	Tower no 6 Block D	Vikash Varshey		Panchsheel Crossing Vijay Nagar		Rented	1270	1270	1270	0	Pakka	Twelve to 24	2005	1089	Residential		Constructed	2021-11-21	VN31828	1270	2893A6	01-004	16802	18859.5	12%	1885.95	0	0	1680	1886





ZONE-3, WARD-Dundaheada(27)

Sr. No	Mohalla_Name	Govt_Plot Id	Owner_Name	Father_Name & Husband_Name	Road Name	Mobile Number	Occupancy Status	Plot Area	Total Area On Ground	Total Rented Residential Builtup Area	Total Self Residential Builtup Area	House Type	Road Width	Construction Year	House Number	House Category	Rate Multiplier	Construction Status	Survey Start Date	Old Property Tax Id	Total Builtup Area	Gis Map Parcel Id	Property Label	Old Arv	New Arv	Arv Difference	Property Tax(10%)	Water Tax	Sewerage Tax	Old Tax	New Tax
3121	Crossing Republic	Tower no 6 Block D	Dhruv Johri		Panchsheel Crossing Vijay Nagar		Rented	1670	1670	1670	0	Pakka	Twelve to 24	2005	2086	Residential		Constructed	2021-11-21	VN32157	1670	2893A6	02-001	22825	24799.5	9%	2479.95	0	0	2283	2480
3122	Crossing Republic	Tower no 6 Block D	Shobhit		Panchsheel Crossing Vijay Nagar		Rented	1670	1670	1670	0	Pakka	Twelve to 24	2005	2087	Residential		Constructed	2021-11-21	VN32159	1670	2893A6	02-002	22825	24799.5	9%	2479.95	0	0	2283	2480
3123	Crossing Republic	Tower no 6 Block D	Geetanjali Sharma		Panchsheel Crossing Vijay Nagar		Rented	1270	1270	1270	0	Pakka	Twelve to 24	2005	2088	Residential		Constructed	2021-11-21	VN32160	1270	2893A6	02-003	16802	18859.5	12%	1885.95	0	0	1680	1886





ZONE-3, WARD-Dundaheada(27)

Sr. No	Mohalla_Nam e	Gov t_Pl ot Id	Owner _Name	Fath er_ Name & Hus band_ Name	Road Name	Mobile_ Nu mber	Occ upancy _Sta tus	Plot_ Area	Total_ Area_ On_ G round_ Floor	Total_ Rented_ Resid ential_ Builtup_ Area	Total_ Self_ Resid ential_ Built up_ Area	Hou se_ Typ e	Roa d_ Wid th	Constru ction_ Year	House _Numb er	Hou se_ Cat egor y	Rat e_ Multipl ier	Con stru ction_ Stat us	Surv ey_ Start_ Date	Old _Pr ope rty_ Tax_ Id	Total_ Built_ Up_ Area	Gis_ Ma p_ Parc el_ Id	Prop erty _Lab el	Old_ Ar v	New_ Arv	Arv_ Diff erence	Property Tax(10%)	Wat er_ Tax	Sew erag e_ Tax	Old_ Tax	New_ Tax
3124	Cross ing Republic	Tower no 6 Block D	Amit Kumar Sexena		Panchsheel Crossing Vijay Nagar		Rented	1270	1270	1270	0	Pak ka	TwelveT o24	2005	2089	Resid ential		Constructed	2021-11-21	VN32162	1270	2893A6	02-004	16802	18859.5	12%	1885.95	0	0	1680	1886
3125	Cross ing Republic	Tower no 6 Block D	Shraddha Thapa		Panchsheel Crossing Vijay Nagar		Rented	1670	1670	1670	0	Pak ka	TwelveT o24	2005	3086	Resid ential		Constructed	2021-11-21	VN32484	1670	2893A6	03-001	22825	24799.5	9%	2479.95	0	0	2283	2480
3126	Cross ing Republic	Tower no 6 Block D	Shailendra Mittal		Panchsheel Crossing Vijay Nagar		Rented	1670	1670	1670	0	Pak ka	TwelveT o24	2005	3087	Resid ential		Constructed	2021-11-21	VN32485	1670	2893A6	03-002	22825	24799.5	9%	2479.95	0	0	2283	2480





ZONE-3, WARD-Dundaheada(27)

Sr. No	Mohalla_Name	Govt_Plot_Id	Owner_Name	Father_Name & Husband_Name	Road Name	Mobile Number	Occupancy Status	Plot Area	Total Area On Ground	Total Rented Residential Builtup Area	Total Self Residential Builtup Area	House Type	Road Width	Construction Year	House Number	House Category	Rate Multiplier	Construction Status	Survey Start Date	Old Property Tax Id	Total Builtup Area	Gis_Map_Parcel_Id	Property Label	Old Arv	New Arv	Arv_Difference	Property Tax(10%)	Water Tax	Sewerage Tax	Old Tax	New Tax
3127	Crossing Republic	Tower no 6 Block D	Shri Pal Singh		Panchsheel Crossing Vijay Nagar		Rented	1270	1270	1270	0	Pakka	Twelve to 24	2005	3088	Residential		Constructed	2021-11-21	VN32486	1270	2893A6	03-003	16802	18859.5	12%	1885.95	0	0	1680	1886
3128	Crossing Republic	Tower no 6 Block D	Poonam Garg		Panchsheel Crossing Vijay Nagar		Rented	1270	1270	1270	0	Pakka	Twelve to 24	2005	3089	Residential		Constructed	2021-11-21	VN32487	1270	2893A6	03-004	16802	18859.5	12%	1885.95	0	0	1680	1886
3129	Crossing Republic	Tower no 6 Block D	Nitin Kumar Gupta		Panchsheel Crossing Vijay Nagar		Rented	1670	1670	1670	0	Pakka	Twelve to 24	2005	4086	Residential		Constructed	2021-11-21	VN32685	1670	2893A6	04-001	22825	24799.5	9%	2479.95	0	0	2283	2480





ZONE-3, WARD-Dundaheada(27)

Sr. No	Mohalla_Name	Govt_Plot Id	Owner_Name	Father_Name & Husband_Name	Road Name	Mobile Number	Occupancy Status	Plot Area	Total Area On Ground	Total Rented Residential Builtup Area	Total Self Residential Builtup Area	House Type	Road Width	Construction Year	House Number	House Category	Rate Multiplier	Construction Status	Survey Start Date	Old Property Tax Id	Total Built Up Area	Gis_Map_Parcels_Id	Property Label	Old Arv	New Arv	Arv_Difference	Property Tax(10%)	Water Tax	Sewerage Tax	Old Tax	New Tax
3130	Crossing Republic	Tower no 6 Block D	N/A		Panchsheel Crossing Vijay Nagar		Self Occupied	1670	1670	0	1670	Pakka	TwelveT o24	2005	4087	Residential		Constructed	2021-11-21	N/A	1670	2893A6	04-002	-	22044	0%	2204.4	0	0	-	2204.4
3131	Crossing Republic	Tower no 6 Block D	N/A		Panchsheel Crossing Vijay Nagar		Self Occupied	1270	1270	0	1270	Pakka	TwelveT o24	2005	4088	Residential		Constructed	2021-11-21	N/A	1270	2893A6	04-003	-	16764	0%	1676.4	0	0	-	1676.4
3132	Crossing Republic	Tower no 6 Block D	Shiv Swaroop		Panchsheel Crossing Vijay Nagar		Rented	1270	1270	1270	0	Pakka	TwelveT o24	2005	4089	Residential		Constructed	2021-11-21	VN32687	1270	2893A6	04-004	16802	18859.5	12%	1885.95	0	0	1680	1886





ZONE-3, WARD-Dundaheada(27)

Sr. No	Mohalla_Name	Govt_Plot Id	Owner_Name	Father_Name & Husband_Name	Road Name	Mobile Number	Occupancy Status	Plot Area	Total Area On Ground	Total Rented Residential Builtup Area	Total Self Residential Builtup Area	House Type	Road Width	Construction Year	House Number	House Category	Rate Multiplier	Construction Status	Survey Start Date	Old Property Tax Id	Total Builtup Area	Gis_Map_Parcel_Id	Property Label	Old Arv	New Arv	Arv_Difference	Property Tax(10%)	Water Tax	Sewerage Tax	Old Tax	New Tax
3133	Crossing Republic	Tower no 6 Block D	Sushma Rani Dugal		Panchsheel Crossing Vijay Nagar		Rented	1670	1670	1670	0	Pakka	Twelve to 24	2005	5086	Residential		Constructed	2021-11-21	VN32892	1670	2893A6	05-001	22825	24799.5	9%	2479.95	0	0	2283	2480
3134	Crossing Republic	Tower no 6 Block D	Sonia Lumba		Panchsheel Crossing Vijay Nagar		Rented	1670	1670	1670	0	Pakka	Twelve to 24	2005	5087	Residential		Constructed	2021-11-21	VN32895	1670	2893A6	05-002	22825	24799.5	9%	2479.95	0	0	2283	2480
3135	Crossing Republic	Tower no 6 Block D	N/A		Panchsheel Crossing Vijay Nagar		Self Occupied	1270	1270	0	1270	Pakka	Twelve to 24	2005	5088	Residential		Constructed	2021-11-21	N/A	1270	2893A6	05-003	-	16764	0%	1676.4	0	0	-	1676.4





ZONE-3, WARD-Dundaheada(27)

Sr. No	Mohalla_Name	Govt_Plot Id	Owner_Name	Father_Name & Husband_Name	Road Name	Mobile Number	Occupancy Status	Plot Area	Total Area On Ground	Total Rented Residential Builtup Area	Total Self Residential Builtup Area	House Type	Road Width	Construction Year	House Number	House Category	Rate Multiplier	Construction Status	Survey Start Date	Old Property Tax Id	Total Built Up Area	Gis Map Parcel Id	Property Label	Old Arv	New Arv	Arv Difference	Property Tax(10%)	Water Tax	Sewerage Tax	Old Tax	New Tax
3136	Crossing Republic	Tower no 6 Block D	Vivek Teotia		Panchsheel Crossing Vijay Nagar		Rented	1270	1270	1270	0	Pakka	Twelve to 24	2005	5089	Residential		Constructed	2021-11-21	VN32897	1270	2893A6	05-004	16802	18859.5	12%	1885.95	0	0	1680	1886
3137	Crossing Republic	Tower no 6 Block D	Shashank Shukla		Panchsheel Crossing Vijay Nagar		Self Occupied	1670	1670	0	1670	Pakka	Twelve to 24	2005	6086	Residential		Constructed	2021-11-21	VN33060	1670	2893A6	06-001	16802	22044	31%	2204.4	0	0	1680	2204.4
3138	Crossing Republic	Tower no 6 Block D	Neelam Singh		Panchsheel Crossing Vijay Nagar		Self Occupied	1670	1670	0	1670	Pakka	Twelve to 24	2005	6087	Residential		Constructed	2021-11-21	VN33062	1670	2893A6	06-002	16802	22044	31%	2204.4	0	0	1680	2204.4





ZONE-3, WARD-Dundaheada(27)

Sr. No	Mohalla_Name	Govt_Plot Id	Owner_Name	Father_Name & Husband_Name	Road Name	Mobile Number	Occupancy Status	Plot Area	Total Area On Ground	Total Rented Residential Builtup Area	Total Self Residential Builtup Area	House Type	Road Width	Construction Year	House Number	House Category	Rate Multiplier	Construction Status	Survey Start Date	Old Property Tax Id	Total Builtup Area	Gis_Map_Parcel_Id	Property Label	Old Arv	New Arv	Arv_Difference	Property Tax(10%)	Water Tax	Sewerage Tax	Old Tax	New Tax
3139	Crossing Republic	Tower no 6 Block D	Sunita Rawat		Panchsheel Crossing Vijay Nagar		Self Occupied	1270	1270	0	1270	Pakka	TwelveT o24	2005	6088	Residential		Constructed	2021-11-21	N/A	1270	2893A6	06-003	-	16764	0%	1676.4	0	0	-	1676.4
3140	Crossing Republic	Tower no 6 Block D	Shyam Pratap Singh		Panchsheel Crossing Vijay Nagar		Rented	1270	1270	1270	0	Pakka	TwelveT o24	2005	6089	Residential		Constructed	2021-11-21	VN33063	1270	2893A6	06-004	16802	18859.5	12%	1885.95	0	0	1680	1886
3141	Crossing Republic	Tower no 6 Block D	Ranjit Kumar		Panchsheel Crossing Vijay Nagar		Rented	1670	1670	1670	0	Pakka	TwelveT o24	2005	7086	Residential		Constructed	2021-11-21	VN33447	1670	2893A6	07-001	22825	24799.5	9%	2479.95	0	0	2283	2480





ZONE-3, WARD-Dundaheada(27)

Sr. No	Mohalla_Name	Govt_Plot Id	Owner_Name	Father_Name & Husband_Name	Road Name	Mobile Number	Occupancy Status	Plot Area	Total Area On Ground Floor	Total Rented Residential Builtup Area	Total Self Residential Builtup Area	House Type	Road Width	Construction Year	House Number	House Category	Rate Multiplier	Construction Status	Survey Start Date	Old Property Tax Id	Total Built Up Area	Gis_Map Parcel Id	Property Label	Old Arv	New Arv	Arv Difference	Property Tax(10%)	Water Tax	Sewerage Tax	Old Tax	New Tax
3142	Crossing Republic	Tower no 6 Block D	Rajneesh Kumar	Anand Prakash Srivastava	Panchsheel Crossing Vijay Nagar Ghaziabad	9999306490	Rented	1670	1670	1670	0	Pakka	Twelve to 24	2005	7087	Residential		Constructed	2021-11-21	VN33448	1670	2893A6	07-002	22825	24799.5	9%	2479.95	0	0	2283	2480
3143	Crossing Republic	Tower no 6 Block D	Rajpal Verma	Bharat Singh	Panchsheel Crossing Vijay Nagar	8800905249	Rented	1270	1270	1270	0	Pakka	Twelve to 24	2005	7088	Residential		Constructed	2021-11-21	VN33449	1270	2893A6	07-003	16802	18859.5	12%	1885.95	0	0	1680	1886
3144	Crossing Republic	Tower no 6 Block D	Bharat Kumar Sharma	Subhash Chand	Panchsheel Crossing Vijay Nagar Ghaziabad	9560039271	Rented	1270	1270	1270	0	Pakka	Twelve to 24	2005	7089	Residential		Constructed	2021-11-21	VN33450	1270	2893A6	07-004	16802	18859.5	12%	1885.95	0	0	1680	1886





ZONE-3, WARD-Dundaheada(27)

Sr. No	Mohalla_Name	Govt_Plot Id	Owner_Name	Father_Name & Husband_Name	Road Name	Mobile Number	Occupancy Status	Plot Area	Total Area On Ground Floor	Total Rented Residential Builtup Area	Total Self Residential Builtup Area	House Type	Road Width	Construction Year	House Number	House Category	Rate Multiplier	Construction Status	Survey Start Date	Old Property Tax Id	Total Builtup Area	Gis Map Parcel Id	Property Label	Old Arv	New Arv	Arv_Difference	Property Tax(10%)	Water Tax	Sewerage Tax	Old Tax	New Tax
3145	Crossing Republic	Tower no 6 Block D	H.S. Bawa		Panchsheel Crossing Vijay Nagar		Rented	1670	1670	1670	0	Pakka	Twelve to 24	2005	8086	Residential		Constructed	2021-11-21	VN33807	1670	2893A6	08-001	22825	24799.5	9%	2479.95	0	0	2283	2480
3146	Crossing Republic	Tower no 6 Block D	Mayank Srivastava		Panchsheel Crossing Vijay Nagar		Rented	1670	1670	1670	0	Pakka	Twelve to 24	2005	8087	Residential		Constructed	2021-11-21	VN33808	1670	2893A6	08-002	22825	24799.5	9%	2479.95	0	0	2283	2480
3147	Crossing Republic	Tower no 6 Block D	Shailendra	Dinesh Chand tiwari	Panchsheel Crossing Vijay Nagar	9910112554	Rented	1270	1270	1270	0	Pakka	Twelve to 24	2005	8088	Residential		Constructed	2021-11-21	VN33809	1270	2893A6	08-003	16802	18859.5	12%	1885.95	0	0	1680	1886





ZONE-3, WARD-Dundaheada(27)

Sr. No	Mohalla_Name	Govt_Plot Id	Owner_Name	Father_Name & Husband_Name	Road Name	Mobile Number	Occupancy Status	Plot Area	Total Area On Ground	Total Rented Residential Builtup Area	Total Self Residential Builtup Area	House Type	Road Width	Construction Year	House Number	House Category	Rate Multiplier	Construction Status	Survey Start Date	Old Property Tax Id	Total Builtup Area	Gis_Map_Parcel_Id	Property Label	Old Arv	New Arv	Arv_Difference	Property Tax(10%)	Water Tax	Sewerage Tax	Old Tax	New Tax
3148	Crossing Republic	Tower no 6 Block D	Anand Sagor Pandey		Panchsheel Crossing Vijay Nagar		Rented	1270	1270	1270	0	Pakka	Twelve to 24	2005	8089	Residential		Constructed	2021-11-21	VN33810	1270	2893A6	08-004	16802	18859.5	12%	1885.95	0	0	1680	1886
3149	Crossing Republic	Tower no 6 Block D	Rohit Ahuja		Panchsheel Crossing Vijay Nagar		Rented	1670	1670	1670	0	Pakka	Twelve to 24	2005	9086	Residential		Constructed	2021-11-21	VN33985	1670	2893A6	09-001	22825	24799.5	9%	2479.95	0	0	2283	2480
3150	Crossing Republic	Tower no 6 Block D	Reema Datta		Panchsheel Crossing Vijay Nagar		Rented	1670	1670	1670	0	Pakka	Twelve to 24	2005	9087	Residential		Constructed	2021-11-21	VN33986	1670	2893A6	09-002	22825	24799.5	9%	2479.95	0	0	2283	2480





ZONE-3, WARD-Dundaheada(27)

Sr. No	Mohalla_Name	Govt_Plot Id	Owner_Name	Father_Name & Husband_Name	Road Name	Mobile Number	Occupancy Status	Plot Area	Total Area On Ground	Total Rented Residential Builtup Area	Total Self Residential Builtup Area	House Type	Road Width	Construction Year	House Number	House Category	Rate Multiplier	Construction Status	Survey Start Date	Old Property Tax Id	Total Builtup Area	Gis_Map_Parcel_Id	Property Label	Old Arv	New Arv	Arv_Difference	Property Tax(10%)	Water Tax	Sewerage Tax	Old Tax	New Tax
3151	Crossing Republic	Tower no 6 Block D	Ashok Kumar		Panchsheel Crossing Vijay Nagar		Rented	1270	1270	1270	0	Pakka	Twelve to 24	2005	9088	Residential		Constructed	2021-11-21	VN33987	1270	2893A6	09-003	16802	18859.5	12%	1885.95	0	0	1680	1886
3152	Crossing Republic	Tower no 6 Block D	Yogesh		Panchsheel Crossing Vijay Nagar		Rented	1270	1270	1270	0	Pakka	Twelve to 24	2005	9089	Residential		Constructed	2021-11-21	VN33988	1270	2893A6	09-004	16802	18859.5	12%	1885.95	0	0	1680	1886
3153	Crossing Republic	Tower no 6 Block D	Pradeep Shankar		Panchsheel Crossing Vijay Nagar		Rented	1670	1670	1670	0	Pakka	Twelve to 24	2005	10086	Residential		Constructed	2021-11-21	VN3411	1670	2893A6	10-001	22825	24799.5	9%	2479.95	0	0	2283	2480





ZONE-3, WARD-Dundaheada(27)

Sr. No	Mohalla_Name	Govt_Plot Id	Owner_Name	Father_Name & Husband_Name	Road Name	Mobile Number	Occupancy Status	Plot Area	Total Area On Ground Floor	Total Rented Residential Builtup Area	Total Self Residential Builtup Area	House Type	Road Width	Construction Year	House Number	House Category	Rate Multiplier	Construction Status	Survey Start Date	Old Property Tax Id	Total Built Up Area	Gis Map Parcel Id	Property Label	Old Arv	New Arv	Arv_Difference	Property Tax(10%)	Water Tax	Sewerage Tax	Old Tax	New Tax
3154	Crossing Republic	Tower no 6 Block D	Himanshu Dixit	Anil Kumar Dixit	Panchsheel Crossing Vijay Nagar	9953782360	Self Occupied	1670	1670	0	1670	Pakka	Twelve to 24	2005	10087	Residential		Constructed	2021-11-21	N/A	1670	2893A6	10-002	-	22044	0%	2204.4	0	0	-	2204.4
3155	Crossing Republic	Tower no 6 Block D	Sanjay Gupta		Panchsheel Crossing Vijay Nagar		Rented	1270	1270	1270	0	Pakka	Twelve to 24	2005	10088	Residential		Constructed	2021-11-21	VN34112	1270	2893A6	10-003	16802	18859.5	12%	1885.95	0	0	1680	1886
3156	Crossing Republic	Tower no 6 Block D	Manoj Jain		Panchsheel Crossing Vijay Nagar		Rented	1270	1270	1270	0	Pakka	Twelve to 24	2005	11089	Residential		Constructed	2021-11-21	VN34113	1270	2893A6	10-004	16802	18859.5	12%	1885.95	0	0	1680	1886





ZONE-3, WARD-Dundaheada(27)

Sr. No	Mohalla_Name	Govt_Plot Id	Owner_Name	Father_Name & Husband_Name	Road Name	Mobile Number	Occupancy Status	Plot Area	Total Area On Ground	Total Rented Residential Builtup Area	Total Self Residential Builtup Area	House Type	Road Width	Construction Year	House Number	House Category	Rate Multiplier	Construction Status	Survey Start Date	Old Property Tax Id	Total Builtup Area	Gis Map Parcel Id	Property Label	Old Arv	New Arv	Arv Difference	Property Tax(10%)	Water Tax	Sewerage Tax	Old Tax	New Tax
3157	Crossing Republic	Tower no 6 Block D	Kashiana Singh		Panchsheel Crossing Vijay Nagar		Rented	1670	1670	1670	0	Pakka	Twelve to 24	2005	11086	Residential		Constructed	2021-11-21	VN34219	1670	2893A6	11-001	22825	24799.5	9%	2479.95	0	0	2283	2480
3158	Crossing Republic	Tower no 6 Block D	Sudeep Kr Das		Panchsheel Crossing Vijay Nagar		Rented	1670	1670	1670	0	Pakka	Twelve to 24	2005	11087	Residential		Constructed	2021-11-21	VN34220	1670	2893A6	11-002	22825	24799.5	9%	2479.95	0	0	2283	2480
3159	Crossing Republic	Tower no 6 Block D	Monajain		Panchsheel Crossing Vijay Nagar	9717349310	Rented	1270	1270	1270	0	Pakka	Twelve to 24	2005	11088	Residential		Constructed	2021-11-21	VN34221	1270	2893A6	11-003	16802	18859.5	12%	1885.95	0	0	1680	1886





ZONE-3, WARD-Dundaheada(27)

Sr. No	Mohalla_Name	Govt_Plot Id	Owner_Name	Father_Name & Husband_Name	Road Name	Mobile Number	Occupancy Status	Plot Area	Total Area On Ground Floor	Total Rented Residential Builtup Area	Total Self Residential Builtup Area	House Type	Road Width	Construction Year	House Number	House Category	Rate Multiplier	Construction Status	Survey Start Date	Old Property Tax Id	Total Builtup Area	Gis_Map_Parcel_Id	Property Label	Old Arv	New Arv	Arv_Difference	Property Tax(10%)	Water Tax	Sewerage Tax	Old Tax	New Tax
3160	Crossing Republic	Tower no 6 Block D	Suman Bhasin	Mahesh	Panchsheel Crossing Vijay Nagar	9731771238	Rented	1270	1270	1270	0	Pakka	Twelve to 24	2005	11089	Residential		Constructed	2021-11-21	VN34222	1270	2893A6	11-004	16802	18859.5	12%	1885.95	0	0	1680	1886
3161	Crossing Republic	Tower no 6 Block D	Vinet Gupta		Panchsheel Crossing Vijay Nagar	7011144826	Rented	1670	1670	1670	0	Pakka	Twelve to 24	2005	12086	Residential		Constructed	2021-11-21	VN34324	1670	2893A6	12-001	22825	24799.5	9%	2479.95	0	0	2283	2480
3162	Crossing Republic	Tower no 6 Block D	Vivek Bhatia		Panchsheel Crossing Vijay Nagar		Rented	1670	1670	1670	0	Pakka	Twelve to 24	2005	12087	Residential		Constructed	2021-11-21	VN34325	1670	2893A6	12-002	22825	24799.5	9%	2479.95	0	0	2283	2480





ZONE-3, WARD-Dundaheada(27)

Sr. No	Mohalla_Name	Govt_Plot Id	Owner_Name	Father_Name & Husband_Name	Road Name	Mobile Number	Occupancy Status	Plot Area	Total Area On Ground	Total Rented Residential Builtup Area	Total Self Residential Builtup Area	House Type	Road Width	Construction Year	House Number	House Category	Rate Multiplier	Construction Status	Survey Start Date	Old Property Tax Id	Total Builtup Area	Gis Map Parcel Id	Property Label	Old Arv	New Arv	Arv Difference	Property Tax(10%)	Water Tax	Sewerage Tax	Old Tax	New Tax
3163	Crossing Republic	Tower no 6 Block D	Harish Gopinath	Panchshel Crossing Vijay Nagar			Rented	1270	1270	1270	0	Pakka	TwelveT o24	2005	12088	Residential		Constructed	2021-11-21	VN34326	1270	2893A6	12-003	16802	18859.5	12%	1885.95	0	0	1680	1886
3164	Crossing Republic	Tower no 6 Block D	Tanupriya Sinha	Rajiv Sinha Panchshel Crossing Vijay Nagar		8674868979	Rented	1270	1270	1270	0	Pakka	TwelveT o24	2005	12089	Residential		Constructed	2021-11-21	VN34327	1270	2893A6	12-004	16802	18859.5	12%	1885.95	0	0	1680	1886
3165	Crossing Republic	Tower no 6 Block D	Sukanta Dey	R. P. Srivastava Panchshel Crossing Vijay Nagar		8141060640	Rented	1670	1670	1670	0	Pakka	TwelveT o24	2005	13087	Residential		Constructed	2021-11-21	VN34434	1670	2893A6	13-002	22825	24799.5	9%	2479.95	0	0	2283	2480





ZONE-3, WARD-Dundaheada(27)

Sr. No	Mohalla_Name	Govt_Plot Id	Owner_Name	Father_Name & Husband_Name	Road Name	Mobile Number	Occupancy Status	Plot Area	Total Area On Ground	Total Rented Residential Builtup Area	Total Self Residential Builtup Area	House Type	Road Width	Construction Year	House Number	House Category	Rate Multiplier	Construction Status	Survey Start Date	Old Property Tax Id	Total Builtup Area	Gis_Map_Parcel_Id	Property Label	Old Arv	New Arv	Arv_Difference	Property Tax(10%)	Water Tax	Sewerage Tax	Old Tax	New Tax
3166	Crossing Republic	Tower no 6 Block D	Nitin Kumar		Panchsheel Crossing Vijay Nagar		Self Occupied	1270	1270	0	1270	Pakka	TwelveT o24	2005	13088	Residential		Constructed	2021-11-21	VN34435	1270	2893A6	13-003	1687	16764	894%	1676.4	0	0	169	1676.4
3167	Crossing Republic	Tower no 6 Block D	Amit Raj		Panchsheel Crossing Vijay Nagar		Rented	1270	1270	1270	0	Pakka	TwelveT o24	2005	13089	Residential		Constructed	2021-11-21	VN34436	1270	2893A6	13-004	16802	18859.5	12%	1885.95	0	0	1680	1886
3168	Crossing Republic	Tower no 6 Block D	Laxmi Pat Botra		Panchsheel Crossing Vijay Nagar		Self Occupied	1750	1750	0	1750	Pakka	TwelveT o24	2005	14086	Residential		Constructed	2021-11-21	N/A	1750	2893A6	14-001	-	23100	0%	2310	0	0	-	2310





ZONE-3, WARD-Dundaheada(27)

Sr. No	Mohalla_Name	Govt_Plot Id	Owner_Name	Father_Name & Husband_Name	Road Name	Mobile Number	Occupancy Status	Plot Area	Total Area On Ground Floor	Total Rented Residential Builtup Area	Total Self Residential Builtup Area	House Type	Road Width	Construction Year	House Number	House Category	Rate Multiplier	Construction Status	Survey Start Date	Old Property Tax Id	Total Built Up Area	Gis_Map_Parcel_Id	Property Label	Old Arv	New Arv	Arv_Difference	Property Tax(10%)	Water Tax	Sewerage Tax	Old Tax	New Tax
3169	Crossing Republic	Tower no 6 Block D	Chandern Choudhry	Panchshel & Hus	Panchshel Crossing Vijay Nagar	9711991314	Self Occupied	1750	1750	0	1750	Pakka	TwelveT o24	2005	14087	Residential		Constructed	2021-11-21	N/A	1750	2893A6	14-002	-	23100	0%	2310	0	0	-	2310
3170	Crossing Republic	Tower no 6 Block D	Rajiv Kumar	Shri Girdhari Lal	Panchshel Crossing Vijay Nagar	8882895922	Rented	1270	1270	1270	0	Pakka	TwelveT o24	2005	14088	Residential		Constructed	2021-11-21	VN34547	1270	2893A6	14-003	16802	18859.5	12%	1885.95	0	0	1680	1886
3171	Crossing Republic	Tower no 6 Block D	Prasanth Kumar Gupta	Panchshel & Hus	Panchshel Crossing Vijay Nagar Ghaziaba		Rented	1270	1270	1270	0	Pakka	TwelveT o24	2005	14089	Residential		Constructed	2021-11-21	VN34548	1270	2893A6	14-004	16802	18859.5	12%	1885.95	0	0	1680	1886





ZONE-3, WARD-Dundaheada(27)

Sr. No	Mohalla_Nam e	Govt_Plot Id	Owner_Nam e	Father_Nam e & Husb and_Nam e	Road Nam e	Mobile_Nu mber	Occu pancy_Statu s	Plot_Are a	Total_Are a_On_G round_Floor	Total_Rented_Resid ential_Builtup_Are a	Total_Self_Resid ential_Built up_Are a	Hou se_Typ e	Roa d_Wid th	Constru ction_Y ear	House _Numb er	Hou se_Cat egor y	Rat e_Mul tipl ier	Con stru ctio n_Statu s	Surv ey_Star t_D ate	Old _Pr ope rty_Tax _Id	Total_Built_ Up_Are a	Gis_Ma p_Parc el_Id	Prop erty _Lab el	Old_Ar v	New_Arv	Arv_Diff erence	Property Tax(10%)	Wat er_T ax	Sew erag e_T ax	Old_T ax	New_T ax
3172	Cross ing Repu blic	TO WE R 6 BLO CK E	Saro j/Dee pak	Ved Park ash	Panc hsh el Cross ing Vijay Naga r		Self Occu pie d	1270	1270	0	1270	Pak ka	More Than 24 Meters	2005	90	Resi den tial		Con stru cted	202 1-11-21	VN3 1417	1270	2893A7	00-001	16802	19964.4	19%	1996.44	0	0	1680	1996.4
3173	Cross ing Repu blic	TO WE R 6 BLO CK E	Javed Ah med	RAV INDER BAS HI	Panc hsh el Cross ing Vijay Naga r	9310591206	Self Occu pie d	1270	1270	0	1270	Pak ka	More Than 24 Meters	2005	91	Resi den tial		Con stru cted	202 1-11-21	VN3 1418	1270	2893A7	00-002	16802	19964.4	19%	1996.44	0	0	1680	1996.4
3174	Cross ing Repu blic	TO WE R 6 BLO CK E	Main sh Dahi ya	SHR I NAF A SING H	Panc hsh el Cross ing Vijay Naga r	9599925616	Self Occu pie d	1270	1270	0	1270	Pak ka	More Than 24 Meters	2005	92	Resi den tial		Con stru cted	202 1-11-21	VN3 1419	1270	2893A7	00-003	16802	19964.4	19%	1996.44	0	0	1680	1996.4

ZONE-3, WARD-Dundaheada(27)

Sr. No	Mohalla_Nam e	Gov t_Pl ot Id	Owner _Name	Fath er_ Name & Hus band_ Name	Road Name	Mobile_ Nu mber	Occ upa ncy_ Sta tus	Plot_ Are a	Total_ Area_ On_ G round_ Floor	Total_ Rented_ Resid ential_ Builtup_ Area	Total_ Self_ Resid ential_ Built up_ Area	Hou se_ Typ e	Roa d_ Wid th	Constru ction_ Year	House _Numb er	Hou se_ Cat egor y	Rat e_ Multipl ier	Con stru ctio n_ Stat us	Surv ey_ Star t_ Date	Old _Pr ope rty_ Tax_ Id	Total_ Built_ Up_ Area	Gis_ Ma p_ Parc el_ Id	Prop erty _Lab el	Old_ Ar v	New_ Arv	Arv_ Diff erence	Property Tax(10%)	Wat er_ Tax	Sew erag e_ Tax	Old_ Tax	New_ Tax
3175	Cross ing Republic	TO WE R 6 BLOC KE	Dr. Pooj a Kohari Archarya	Prshant Acharya	Panchsh el Crossing Vijay Nagar Ghaz	9650072236	Self Occupie d	1270	1270	0	1270	Pak ka	More Than 4 Meters	2005	93	Resid ential		Constru cted	2021-11-21	VN31420	1270	2893A7	00-004	16802	19964.4	19%	1996.44	0	0	1680	1996.4
3176	Cross ing Republic	TO WE R 6 BLOC KE	Anurag Johri		Panchsh el Crossing Vijay Nagar		Self Occupie d	1270	1270	0	1270	Pak ka	More Than 4 Meters	2005	1090	Resid ential		Constru cted	2021-11-21	VN31831	1270	2893A7	01-001	16802	19964.4	19%	1996.44	0	0	1680	1996.4
3177	Cross ing Republic	TO WE R 6 BLOC KE	Sandeep Kale	Akshay Anand	Panchsh el Crossing Vijay Nagar	9560183300	Self Occupie d	1270	1270	0	1270	Pak ka	More Than 4 Meters	2005	1091	Resid ential		Constru cted	2021-11-21	VN31833	1270	2893A7	01-002	16802	19964.4	19%	1996.44	0	0	1680	1996.4





ZONE-3, WARD-Dundaheada(27)

Sr. No	Mohalla_Nam e	Gov t_Pl ot Id	Owner _Name	Fath er_ Name & Hus band_ Name	Road Nam e	Mobile_ Nu mber	Occ upa ncy_ Sta tus	Plot_ Are a	Total_ Area_ On_ G round_ Floor	Total_ Rented_ Resid ential_ Builtup_ Area	Total_ Self_ Resid ential_ Built up_ Area	Hou se_ Typ e	Roa d_ Wid th	Constru ction_ Year	House _Numb er	Hou se_ Cat egor y	Rat e_ Multi plier	Con stru ction_ Stat us	Surv ey_ Start_ Date	Old _Pr operty_ Tax_ Id	Total_ Built_ Up_ Area	Gis_ Ma p_ Parc el_ Id	Prop erty_ Lab el	Old_ Ar v	New_ Arv	Arv_ Diff erence	Property Tax(10%)	Wat er_ Tax	Sew erag e_ Tax	Old_ Tax	New_ Tax
3178	Cross ing Republic	TO WE R 6 BLOC KE	Taru n Sharma		Panc hsh el Crossing Vijay Nagar		Rented	1270	1270	1270	0	Pak ka	More Than 24 Meters	2005	1092	Resid ential		Constructed	2021-11-21	VN31835	1270	2893A7	01-003	16802	22460	34%	2246	0	0	1680	2246
3179	Cross ing Republic	TO WE R 6 BLOC KE	Ami t Tiwari		Panc hsh el Crossing Vijay Nagar		Self Occupied	1270	1270	0	1270	Pak ka	More Than 24 Meters	2005	1093	Resid ential		Constructed	2021-11-21	VN31837	1270	2893A7	01-004	16802	19964.4	19%	1996.44	0	0	1680	1996.4
3180	Cross ing Republic	TO WE R 6 BLOC KE	Anil Kumar		Panc hsh el Crossing Vijay Nagar		Self Occupied	1270	1270	0	1270	Pak ka	More Than 24 Meters	2005	2090	Resid ential		Constructed	2021-11-21	VN32163	1270	2893A7	02-001	16802	19964.4	19%	1996.44	0	0	1680	1996.4





ZONE-3, WARD-Dundaheada(27)

Sr. No	Mohalla_Name	Govt_Plot Id	Owner_Name	Father_Name & Husband_Name	Road Name	Mobile Number	Occupancy Status	Plot Area	Total Area On Ground Floor	Total Rented Residential Builtup Area	Total Self Residential Builtup Area	House Type	Road Width	Construction Year	House Number	House Category	Rate Multiplier	Construction Status	Survey Start Date	Old Property Tax Id	Total Built Up Area	Gis_Map_Parcels_Id	Property Label	Old Arv	New Arv	Arv_Difference	Property Tax(10%)	Water Tax	Sewerage Tax	Old Tax	New Tax
3181	Crossing Republic	TO WE R 6 BLO CK E	P J Prasad	AM ADU TT SATI	Panchsheel Crossing Vijay Nagar	9718554867	Self Occupied	1270	1270	0	1270	Pakka	More Than 24 Meters	2005	2091	Residential		Constructed	2021-11-21	VN32164	1270	2893A7	02-002	16802	19964.4	19%	1996.44	0	0	1680	1996.4
3182	Crossing Republic	TO WE R 6 BLO CK E	Dhameendra Pal Singh		Panchsheel Crossing Vijay Nagar		Self Occupied	1270	1270	0	1270	Pakka	More Than 24 Meters	2005	2092	Residential		Constructed	2021-11-21	VN32166	1270	2893A7	02-003	16802	19964.4	19%	1996.44	0	0	1680	1996.4
3183	Crossing Republic	TO WE R 6 BLO CK E	Shashank Gupta	VIM AL KUMAR GUP TA	Panchsheel Crossing Vijay Nagar Ghaz	9891456994	Self Occupied	1270	1270	0	1270	Pakka	More Than 24 Meters	2005	2093	Residential		Constructed	2021-11-21	N/A	1270	2893A7	02-004	-	19964.4	0%	1996.44	0	0	-	1996.4





ZONE-3, WARD-Dundaheada(27)

Sr. No	Mohalla_Nam e	Gov t_Pl ot Id	Owner _Name	Fath er_ Name & Hus band_ Name	Road Name	Mobile_ Nu mber	Occ upa ncy_ Sta tus	Plot_ Are a	Total_ Area_ On_ G round_ Floor	Total_ Rented_ Resid ential_ Builtup_ Area	Total_ Self_ Resid ential_ Built up_ Area	Hou se_ Typ e	Roa d_ Wid th	Constru ction_ Year	House _Numb er	Hou se_ Cat egor y	Rat e_ Multipl ier	Con stru ction_ Stat us	Surv ey_ Start_ Date	Old _Pr ope rty_ Tax_ Id	Total_ Built_ Up_ Area	Gis_ Ma p_ Parc el_ Id	Prop erty_ Lab el	Old_ Ar v	New_ Arv	Arv_ Diff erence	Property Tax(10%)	Wat er_ Tax	Sew erag e_ Tax	Old_ Tax	New_ Tax
3184	Cross ing Republic	TO WE R 6 BLOC KE	Ana nad Arora		Panc hsh el Cross ing Vijay Nagar		Self Occ upie d	1270	1270	0	1270	Pak ka	More Than 24 Meters	2005	3090	Resi den tial		Con stru cted	202 1-11- 21	VN3 248 8	1270	2893A7	03- 001	16802	19964.4	19%	1996.44	0	0	1680	1996.4
3185	Cross ing Republic	TO WE R 6 BLOC KE	Prag ati	Pra bhat Shar da	Panc hsh el Cross ing Vijay Nagar	9990236945	Self Occ upie d	1270	1270	0	1270	Pak ka	More Than 24 Meters	2005	3091	Resi den tial		Con stru cted	202 1-11- 21	VN3 248 9	1270	2893A7	03- 002	16802	19964.4	19%	1996.44	0	0	1680	1996.4
3186	Cross ing Republic	TO WE R 6 BLOC KE	Dr. Dha rm Vir		Panc hsh el Cross ing Vijay Nagar		Self Occ upie d	1270	1270	0	1270	Pak ka	More Than 24 Meters	2005	3092	Resi den tial		Con stru cted	202 1-11- 21	VN3 249 0	1270	2893A7	03- 003	16802	19964.4	19%	1996.44	0	0	1680	1996.4





ZONE-3, WARD-Dundaheada(27)

Sr. No	Mohalla_Name	Govt_Plot Id	Owner_Name	Father_Name & Husband_Name	Road Name	Mobile Number	Occupancy Status	Plot Area	Total Area On Ground	Total Rented Residential Builtup Area	Total Self Residential Builtup Area	House Type	Road Width	Construction Year	House Number	House Category	Rate Multiplier	Construction Status	Survey Start Date	Old Property Tax Id	Total Built Up Area	Gis_Map_Parcel Id	Property Label	Old Arv	New Arv	Arv_Difference	Property Tax(10%)	Water Tax	Sewerage Tax	Old Tax	New Tax
3187	Crossing Republic	TO WE R 6 BLOC KE	Sum eet Kumar		Panc hshel Crossing Vijay Nagar		Self Occupie d	1270	1270	0	1270	Pak ka	More Than 24 Meters	2005	3093	Resi dential		Con stru cted	202 1-11-21	VN3 249 1	1270	2893A7	03-004	16802	19964.4	19%	1996.44	0	0	1680	1996.4
3188	Crossing Republic	TO WE R 6 BLOC KE	N/A		Panc hshel Crossing Vijay Nagar		Ren ted	1270	1270	1270	0	Pak ka	More Than 24 Meters	2005	4090	Resi dential		Con stru cted	202 1-11-21	N/A	1270	2893A7	04-001	-	22460	0%	2246	0	0	-	2246
3189	Crossing Republic	TO WE R 6 BLOC KE	Car nez Sales Agencies		Panc hshel Crossing Vijay Nagar Ghaz		Self Occupie d	1270	1270	0	1270	Pak ka	More Than 24 Meters	2005	4091	Resi dential		Con stru cted	202 1-11-21	VN3 268 9	1270	2893A7	04-002	16802	19964.4	19%	1996.44	0	0	1680	1996.4





ZONE-3, WARD-Dundaheada(27)

Sr. No	Mohalla_Name	Govt_Plot Id	Owner_Name	Father_Name & Husband_Name	Road Name	Mobile Number	Occupancy Status	Plot Area	Total Area On Ground	Total Rented Residential Builtup Area	Total Self Residential Builtup Area	House Type	Road Width	Construction Year	House Number	House Category	Rate Multiplier	Construction Status	Survey Start Date	Old Property Tax Id	Total Builtup Area	Gis_Map_Parcels_Id	Property Label	Old Arv	New Arv	Arv_Difference	Property Tax(10%)	Water Tax	Sewerage Tax	Old Tax	New Tax
3190	Crossing Republic	TOWER 6 BLOCK E	Madhur Goyal		Panchsheel Crossing Vijay Nagar		Self Occupied	1270	1270	0	1270	Pakka	More Than 24 Meters	2005	4092	Residential		Constructed	2021-11-21	VN32691	1270	2893A7	04-003	16802	19964.4	19%	1996.44	0	0	1680	1996.4
3191	Crossing Republic	TOWER 6 BLOCK E	Rajiv Nanda		Panchsheel Crossing Vijay Nagar		Rented	1270	1270	1270	0	Pakka	More Than 24 Meters	2005	4093	Residential		Constructed	2021-11-21	VN32694	1270	2893A7	04-004	16802	22460	34%	2246	0	0	1680	2246
3192	Crossing Republic	TOWER 6 BLOCK E	Satnam Singh		Panchsheel Crossing Vijay Nagar		Self Occupied	1270	1270	0	1270	Pakka	More Than 24 Meters	2005	5090	Residential		Constructed	2021-11-21	VN32899	1270	2893A7	05-001	16802	19964.4	19%	1996.44	0	0	1680	1996.4

ZONE-3, WARD-Dundaheada(27)

Sr. No	Mohalla_Nam e	Gov t_Pl ot Id	Owner _Name	Fath er_ Name & Hus band_ Name	Road Name	Mobile_ Nu mber	Occ upancy _Sta tus	Plot_ Area	Total_ Area_ On_ G round_ Floor	Total_ Rented_ Resid ential_ Builtup_ Area	Total_ Self_ Resid ential_ Built up_ Area	Hou se_ Typ e	Roa d_ Wid th	Constru ction_ Year	House _Numb er	Hou se_ Cat egor y	Rat e_ Multipl ier	Con stru ction_ St atus	Surv ey_ Start_ Date	Old _Pr ope rty_ Tax_ Id	Total_ Built_ Up_ Area	Gis_ Ma p_ Parc el_ Id	Prop erty_ Lab el	Old_ Ar v	New_ Arv	Arv_ Diff erence	Property Tax(10%)	Wat er_ Tax	Sew erag e_ Tax	Old_ Tax	New_ Tax
3193	Cross ing Republic	TO WE R 6 BLO CK E	Soni Jain	O.M TIW ARI	Panc hsh el Cross ing Vijay Nagar	9212004244	Self Occ upie d	1270	1270	0	1270	Pak ka	More Than 24 Meters	2005	5091	Resi den tial		Con stru cted	202 1-11-21	VN3 290 1	1270	2893A7	05-002	16802	19964.4	19%	1996.44	0	0	1680	1996.4
3194	Cross ing Republic	TO WE R 6 BLO CK E	Harleen Kaur W/O Jasbir Singh Sethi		Panc hsh el Cross ing Vijay Nagar Ghaziabad	8890087134	Self Occ upie d	1270	1270	0	1270	Pak ka	More Than 24 Meters	2005	5092	Resi den tial		Con stru cted	202 1-11-21	VN3 290 2	1270	2893A7	05-003	16802	19964.4	19%	1996.44	0	0	1680	1996.4
3195	Cross ing Republic	TO WE R 6 BLO CK E	Ms Ramesh	DR ISH WA R PAR SAD	Panc hsh el Cross ing Vijay Nagar	9873734730	Self Occ upie d	1270	1270	0	1270	Pak ka	More Than 24 Meters	2005	5093	Resi den tial		Con stru cted	202 1-11-21	VN3 290 6	1270	2893A7	05-004	16802	19964.4	19%	1996.44	0	0	1680	1996.4





ZONE-3, WARD-Dundaheada(27)

Sr. No	Mohalla_Nam e	Govt_Plot Id	Owner_Nam e	Father_Nam e & Hus band_Nam e	Road Nam e	Mobile_Nu mber	Occu pancy_Statu s	Plot_Are a	Total_Are a_On_G round_Floor	Total_Rented_Resid ential_Builtup_Are a	Total_Self_Resid ential_Built up_Are a	Hou se_Typ e	Roa d_Wid th	Constru ction_Y ear	House _Numb er	Hou se_Cat egor y	Rat e_Mul tipl ier	Con stru ctio n_Statu s	Surv ey_Star t_D ate	Old _Pr ope rty_Tax _Id	Total_Built_ Up_Are a	Gis_Ma p_Parc el_Id	Prop erty _Lab el	Old_Ar v	New_Arv	Arv_Diff erence	Property Tax(10%)	Wat er_T ax	Sew erag e_T ax	Old_T ax	New_T ax
3196	Cross ing Republic	TO WE R 6 BLOC KE	Vish al Sharma		Panc hshe el Cross ing Vijay Nagar		Self Occu pie d	1270	1270	0	1270	Pak ka	More Than 24 Meters	2005	6090	Resid ential		Con stru cted	2021-11-21	VN33065	1270	2893A7	06-001	16802	19964.4	19%	1996.44	0	0	1680	1996.4
3197	Cross ing Republic	TO WE R 6 BLOC KE	Him ans hu Goe l		Panc hshe el Cross ing Vijay Nagar		Self Occu pie d	1270	1270	0	1270	Pak ka	More Than 24 Meters	2005	6091	Resid ential		Con stru cted	2021-11-21	VN33067	1270	2893A7	06-002	16802	19964.4	19%	1996.44	0	0	1680	1996.4
3198	Cross ing Republic	TO WE R 6 BLOC KE	Suje t Yad av		Panc hshe el Cross ing Vijay Nagar		Self Occu pie d	1270	1270	0	1270	Pak ka	More Than 24 Meters	2005	6092	Resid ential		Con stru cted	2021-11-21	VN33069	1270	2893A7	06-003	16802	19964.4	19%	1996.44	0	0	1680	1996.4





ZONE-3, WARD-Dundaheada(27)

Sr. No	Mohalla_Nam e	Gov t_Pl ot Id	Owner _Name	Fath er_ Name & Hus band_ Name	Road Name	Mobile_ Nu mber	Occ upa ncy_ Sta tus	Plot_ Are a	Total_ Area_ On_ G round_ Floor	Total_ Rented_ Resid ential_ Builtup_ Area	Total_ Self_ Resid ential_ Built up_ Area	Hou se_ Typ e	Roa d_ Wid th	Constru ction_ Year	House _Numb er	Hou se_ Cat egor y	Rat e_ Multi plier	Con stru ction_ Stat us	Surv ey_ Start_ Date	Old _Pr ope rty_ Tax_ Id	Total_ Built_ Up_ Area	Gis_ Ma p_ Parc el_ Id	Prop erty _Lab el	Old_ Ar v	New_ Arv	Arv_ Diff erence	Property Tax(10%)	Wat er_ Tax	Sew erag e_ Tax	Old_ Tax	New_ Tax
3199	Cross ing Republic	TO WE R 6 BLOC KE	Ravi Prakash		Panc hsh el Crossing Vijay Nagar	9711187589	Self Occ upie d	1270	1270	0	1270	Pak ka	Mor eTh an2 4Meters	2005	6093	Resi den tial		Con stru cted	202 1-11- 21	VN3 307 1	1270	2893A7	06- 004	16802	19964.4	19%	1996.44	0	0	1680	1996.4
3200	Cross ing Republic	TO WE R 6 BLOC KE	Niraj Kumar		Panc hsh el Crossing Vijay Nagar	8080938184	Self Occ upie d	1270	1270	0	1270	Pak ka	Mor eTh an2 4Meters	2000	7090	Resi den tial		Con stru cted	202 1-11- 21	VN3 345 1	1270	2893A7	07- 001	16802	19964.4	19%	1996.44	0	0	1680	1996.4
3201	Cross ing Republic	TO WE R 6 BLOC KE	Vibhav Kumar		Panc hsh el Crossing Vijay Nagar		Self Occ upie d	1270	1270	0	1270	Pak ka	Mor eTh an2 4Meters	2005	7091	Resi den tial		Con stru cted	202 1-11- 21	VN3 345 4	1270	2893A7	07- 002	16802	19964.4	19%	1996.44	0	0	1680	1996.4





ZONE-3, WARD-Dundaheada(27)

Sr. No	Mohalla_Name	Govt_Plot_Id	Owner_Name	Father_Name & Husband_Name	Road Name	Mobile Number	Occupancy Status	Plot Area	Total Area On Ground Floor	Total Rented Residential Builtup Area	Total Self Residential Builtup Area	House Type	Road Width	Construction Year	House Number	House Category	Rate Multiplier	Construction Status	Survey Start Date	Old Property Tax Id	Total Builtup Area	Gis Map Parcel Id	Property Label	Old Arv	New Arv	Arv Difference	Property Tax(10%)	Water Tax	Sewerage Tax	Old Tax	New Tax
3202	Crossing Republic	TO WE R 6 BLOC KE	Nag raj A Bali man e		Panc hshe el Cros sing Vijay Naga r		Self Occ upie d	1270	1270	0	1270	Pak ka	Mor eTh an2 4Meters	2005	7092	Resi den tial		Con struc ted	202 1-11-21	VN3 345 5	1270	2893A7	07-003	16802	19964.4	19%	1996.44	0	0	1680	1996.4
3203	Crossing Republic	TO WE R 6 BLOC KE	Lalit Ver ma		Panc hshe el Cros sing Vijay Naga r		Self Occ upie d	1270	1270	0	1270	Pak ka	Mor eTh an2 4Meters	2005	7093	Resi den tial		Con struc ted	202 1-11-21	VN3 345 7	1270	2893A7	07-004	16802	19964.4	19%	1996.44	0	0	1680	1996.4
3204	Crossing Republic	TO WE R 6 BLOC KE	Ashi sh Aga rwal		Panc hshe el Cros sing Vijay Naga r		Ren ted	1270	1270	1270	0	Pak ka	Mor eTh an2 4Meters	2005	8090	Resi den tial		Con struc ted	202 1-11-21	VN3 381 1	1270	2893A7	08-001	16802	22460	34%	2246	0	0	1680	2246

ZONE-3, WARD-Dundaheada(27)

Sr. No	Mohalla_Name	Govt_Plot Id	Owner_Name	Father_Name & Husband_Name	Road Name	Mobile Number	Occupancy Status	Plot Area	Total Area On Ground	Total Rented Residential Builtup Area	Total Self Residential Builtup Area	House Type	Road Width	Construction Year	House Number	House Category	Rate Multiplier	Construction Status	Survey Start Date	Old Property Tax Id	Total Builtup Area	Gis_Map_Parcels_Id	Property Label	Old Arv	New Arv	Arv_Difference	Property Tax(10%)	Water Tax	Sewerage Tax	Old Tax	New Tax
3205	Crossing Republic	TO WE R 6 BLOC KE	Kaushal Aggarwal	BAL BEE R SINGH	Panchsheel Crossing Vijay Nagar	9999577705	Self Occupied	1270	1270	0	1270	Pakka	More Than 24 Meters	2005	8091	Residential		Constructed	2021-11-21	VN33812	1270	2893A7	08-002	16802	19964.4	19%	1996.44	0	0	1680	1996.4
3206	Crossing Republic	TO WE R 6 BLOC KE	Arun Kumar Pandey	chamse khar Panday	Panchsheel Crossing Vijay Nagar	9873780235	Self Occupied	1270	1270	0	1270	Pakka	More Than 24 Meters	2005	8092	Residential		Constructed	2021-11-21	VN33813	1270	2893A7	08-003	16802	19964.4	19%	1996.44	0	0	1680	1996.4
3207	Crossing Republic	TO WE R 6 BLOC KE	N/A		Panchsheel Crossing Vijay Nagar		Self Occupied	1270	1270	0	1270	Pakka	More Than 24 Meters	2005	8093	Residential		Constructed	2021-11-21	N/A	1270	2893A7	08-004	-	19964.4	0%	1996.44	0	0	-	1996.4





ZONE-3, WARD-Dundaheada(27)


Sr. No	Mohalla_Name	Govt_Plot Id	Owner_Name	Father_Name & Husband_Name	Road Name	Mobile Number	Occupancy Status	Plot Area	Total Area On Ground	Total Rented Residential Builtup Area	Total Self Residential Builtup Area	House Type	Road Width	Construction Year	House Number	House Category	Rate Multiplier	Construction Status	Survey Start Date	Old Property Tax Id	Total Builtup Area	Gis_Map Parcel Id	Property Label	Old Arv	New Arv	Arv_Difference	Property Tax(10%)	Water Tax	Sewerage Tax	Old Tax	New Tax
3208	Crossing Republic	TO WE R 6 BLOC KE	Sanjeev Kumar Singhal		Panchsheel Crossing Vijay Nagar Ghaz		Self Occupied	1270	1270	0	1270	Pakka	More Than 4 Meters	2005	9090	Residential		Constructed	2021-11-21	VN33989	1270	2893A7	09-001	16802	19964.4	19%	1996.44	0	0	1680	1996.4
3209	Crossing Republic	TO WE R 6 BLOC KE	Abhijit Ghosh		Panchsheel Crossing Vijay Nagar		Self Occupied	1270	1270	0	1270	Pakka	More Than 4 Meters	2005	9091	Residential		Constructed	2021-11-21	VN33990	1270	2893A7	09-002	16802	19964.4	19%	1996.44	0	0	1680	1996.4
3210	Crossing Republic	TO WE R 6 BLOC KE	Anurag Jain		Panchsheel Crossing Vijay Nagar		Self Occupied	1270	1270	0	1270	Pakka	More Than 4 Meters	2005	9092	Residential		Constructed	2021-11-21	VN33991	1270	2893A7	09-003	16802	19964.4	19%	1996.44	0	0	1680	1996.4





ZONE-3, WARD-Dundaheada(27)

Sr. No	Mohalla_Nam e	Gov t_Pl ot Id	Owner _Name	Fath er_ Name & Hus band_ Name	Road Name	Mobile_ Nu mber	Occ upa ncy_ Sta tus	Plot_ Are a	Total_ Area_ On_ G round_ Floor	Total_ Rented_ Resid ential_ Builtup_ Area	Total_ Self_ Resid ential_ Built up_ Area	Hou se_ Typ e	Roa d_ Wid th	Constru ction_ Year	House _Numb er	Hou se_ Cat egor y	Rat e_ Multi plier	Con stru ction_ Stat us	Surv ey_ Start_ Date	Old_ Pr operty_ Tax_ Id	Total_ Built_ Up_ Area	Gis_ Ma p_ Parcel_ Id	Prop erty_ Label	Old_ Ar v	New_ Arv	Arv_ Diff erence	Property Tax(10%)	Wat er_ Tax	Sew erage_ Tax	Old_ Tax	New_ Tax
3211	Cross ing Republic	TO WE R 6 BLOC KE	Poo nam Ver ma		Panc hshe el Cross ing Vijay Nagar		Self Occ upie d	1270	1270	0	1270	Pak ka	More Than 24 Meters	2005	9093	Resi dential		Con stru cted	2021-11-21	VN33992	1270	2893A7	09-004	16802	19964.4	19%	1996.44	0	0	1680	1996.4
3212	Cross ing Republic	TO WE R 6 BLOC KE	Ravi nde r Kumar		Panc hshe el Cross ing Vijay Nagar		Self Occ upie d	1270	1270	0	1270	Pak ka	More Than 24 Meters	2005	10090	Resi dential		Con stru cted	2021-11-21	VN34114	1270	2893A7	10-001	16802	19964.4	19%	1996.44	0	0	1680	1996.4
3213	Cross ing Republic	TO WE R 6 BLOC KE	Kew al Krish an	RAMSE WAK THAKUR	Panc hshe el Cross ing Vijay Nagar	9873159510	Self Occ upie d	1270	1270	0	1270	Pak ka	More Than 24 Meters	2005	10091	Resi dential		Con stru cted	2021-11-21	VN34115	1270	2893A7	10-002	16802	19964.4	19%	1996.44	0	0	1680	1996.4


ZONE-3, WARD-Dundaheada(27)

Sr. No	Mohalla_Nam e	Gov t_PL ot Id	Owner _Name	Fath er_ Name & Hus band_ Name	Road Name	Mobile_ Nu mber	Occ upancy _Sta tus	Plot_ Area	Total_ Area_ On_ G round_ Floor	Total_ Rented_ Resid ential_ Builtup_ Area	Total_ Self_ Resid ential_ Built up_ Area	Hou se_ Typ e	Roa d_ Wid th	Constru ction_ Year	House _Numb er	Hou se_ Cat egor y	Rat e_ Multipl ier	Con stru ction_ Stat us	Surv ey_ Start_ Date	Old _Pr ope rty_ Tax_ Id	Total_ Built_ Up_ Area	Gis_ Ma p_ Parc el_ Id	Prop erty _Lab el	Old_ Ar v	New_ Arv	Arv_ Diff erence	Property Tax(10%)	Wat er_ Tax	Sew erag e_ Tax	Old_ Tax	New_ Tax
3214	Cross ing Republic	TO WE R 6 BLOC KE	Manoj Sharma	SUD AM A PAR SAD SUD ERI	Panc hshe el Cros sing Vijay Nagar Ghaz	9999249204	Self Occ upied	1270	1270	0	1270	Pak ka	Mor eTh an2 4Meters	2005	10092	Resi dential		Con stru cted	202 1-11- 21	VN3 411 6	1270	2893A7	10- 003	16802	19964.4	19%	1996.44	0	0	1680	1996.4
3215	Cross ing Republic	TO WE R 6 BLOC KE	Binit Kumar Baksi		Panc hshe el Cros sing Vijay Nagar		Rented	1270	1270	1270	0	Pak ka	Mor eTh an2 4Meters	2005	10093	Resi dential		Con stru cted	202 1-11- 21	VN3 411 7	1270	2893A7	10- 004	16802	22460	34%	2246	0	0	1680	2246
3216	Cross ing Republic	TO WE R 6 BLOC KE	Sita Rani Diwan		Panc hshe el Cros sing Vijay Nagar		Self Occ upied	1270	1270	0	1270	Pak ka	Mor eTh an2 4Meters	2005	11090	Resi dential		Con stru cted	202 1-11- 21	VN3 422 3	1270	2893A7	11- 001	16802	19964.4	19%	1996.44	0	0	1680	1996.4





ZONE-3, WARD-Dundaheada(27)

Sr. No	Mohalla_Nam e	Govt_Plot Id	Owner_Nam e	Fath er_Nam e & Hus band_Nam e	Road Nam e	Mobile_Nu mber	Occ upancy_Stat us	Plot_Are a	Total_Are a_On_G round_Floor	Total_Rented_Resid ential_Builtup_Are a	Total_Self_Resid ential_Built up_Are a	Hou se_Typ e	Roa d_Wid th	Constru ction_Y ear	House _Numb er	Hou se_Cat egor y	Rat e_Mul tipli er	Con stru ction_Stat us	Surv ey_Star t_D ate	Old _Pr ope rty_Tax _Id	Total_Built_ Up_Are a	Gis_Ma p_Parc el_Id	Prop erty _Lab el	Old_Ar v	New_Arv	Arv_Diff erence	Property Tax(10%)	Wat er_T ax	Sew erag e_T ax	Old_T ax	New_T ax
3217	Cross ing Republic	TO WE R 6 BLOC KE	Shar at Man Singh		Panc hsh el Crossing Vijay Nagar		Rented	1270	1270	1270	0	Pak ka	More Than 24 Meters	2005	11091	Resid ential		Constructed	2021-11-21	VN34224	1270	2893A7	11-002	16802	22460	34%	2246	0	0	1680	2246
3218	Cross ing Republic	TO WE R 6 BLOC KE	N/A		Panc hsh el Crossing Vijay Nagar		Self Occupied	1270	1270	0	1270	Pak ka	More Than 24 Meters	2005	11092	Resid ential		Constructed	2021-11-21	N/A	1270	2893A7	11-003	-	19964.4	0%	1996.44	0	0	-	1996.4
3219	Cross ing Republic	TO WE R 6 BLOC KE	Nee raj Jain	DR J.K JAIN	Panc hsh el Crossing Vijay Nagar	9540061120	Self Occupied	1270	1270	0	1270	Pak ka	More Than 24 Meters	2005	11093	Resid ential		Constructed	2021-11-21	VN34225	1270	2893A7	11-004	16802	19964.4	19%	1996.44	0	0	1680	1996.4

ZONE-3, WARD-Dundaheada(27)

Sr. No	Mohalla_Name	Govt_Plot Id	Owner_Name	Father_Name & Husband_Name	Road Name	Mobile Number	Occupancy Status	Plot Area	Total Area On Ground Floor	Total Rented Residential Builtup Area	Total Self Residential Builtup Area	House Type	Road Width	Construction Year	House Number	House Category	Rate Multiplier	Construction Status	Survey Start Date	Old Property Tax Id	Total Built Up Area	Gis_Map Parcel Id	Property Label	Old Arv	New Arv	Arv_Difference	Property Tax(10%)	Water Tax	Sewerage Tax	Old Tax	New Tax
3220	Crossing Republic	TO WE R 6 BLOC KE	Anurag Srivastava		Panchsheel Crossing Vijay Nagar		Self Occupied	1270	1270	0	1270	Pakka	More Than 24 Meters	2005	12090	Residential		Constructed	2021-11-21	VN34328	1270	2893A7	12-001	16802	19964.4	19%	1996.44	0	0	1680	1996.4
3221	Crossing Republic	TO WE R 6 BLOC KE	N/A		Panchsheel Crossing Vijay Nagar		Self Occupied	1270	1270	0	1270	Pakka	More Than 24 Meters	2005	12091	Residential		Constructed	2021-11-21	N/A	1270	2893A7	12-002	-	19964.4	0%	1996.44	0	0	-	1996.4
3222	Crossing Republic	TO WE R 6 BLOC KE	Vivek Kumar Rajgaria	SHRI VINOD KUMAR RAJGARHIA	Panchsheel Crossing Vijay Nagar Ghaziabad	9650963459	Self Occupied	1270	1270	0	1270	Pakka	More Than 24 Meters	2005	12092	Residential		Constructed	2021-11-21	N/A	1270	2893A7	12-003	-	19964.4	0%	1996.44	0	0	-	1996.4





ZONE-3, WARD-Dundaheada(27)

Sr. No	Mohalla_Nam e	Gov t_Pl ot Id	Owner _Name	Fath er_ Name & Hus band_ Name	Road Name	Mobile_ Nu mber	Occ upa ncy_ Sta tus	Plot_ Are a	Total_ Area_ On_ G round_ Floor	Total_ Rented_ Resid ential_ Builtup_ Area	Total_ Self_ Resid ential_ Built up_ Area	Hou se_ Typ e	Roa d_ Wid th	Constru ction_ Year	House _Numb er	Hou se_ Cat egor y	Rat e_ Multipl ier	Con stru ction_ Stat us	Surv ey_ Start_ Date	Old _Pr ope rty_ Tax_ Id	Total_ Built_ Up_ Area	Gis_ Ma p_ Parc el_ Id	Prop erty _Lab el	Old_ Ar v	New_ Arv	Arv_ Diff erence	Property Tax(10%)	Wat er_ Tax	Sew erag e_ Tax	Old_ Tax	New_ Tax
3223	Cross ing Republic	TO WE R 6 BLOC KE	Anjana Nair	Inrone el Chatterji	Pancshel Crossing Vijay Nagar	9716119763	Self Occupied	1270	1270	0	1270	Pakka	Morethan 24Meters	2005	12093	Residential		Constructed	2021-11-21	VN34329	1270	2893A7	12-004	16802	19964.4	19%	1996.44	0	0	1680	1996.4
3224	Cross ing Republic	TO WE R 6 BLOC KE	N/A		Pancshel Crossing Vijay Nagar		Self Occupied	1270	1270	0	1270	Pakka	Morethan 24Meters	2005	13090	Residential		Constructed	2021-11-21	N/A	1270	2893A7	13-001	-	19964.4	0%	1996.44	0	0	-	1996.4
3225	Cross ing Republic	TO WE R 6 BLOC KE	T.N. Atharam		Pancshel Crossing Vijay Nagar		Self Occupied	1270	1270	0	1270	Pakka	Morethan 24Meters	2005	13091	Residential		Constructed	2021-11-21	VN34437	1270	2893A7	13-002	16802	19964.4	19%	1996.44	0	0	1680	1996.4





ZONE-3, WARD-Dundaheada(27)

Sr. No	Mohalla_Nam e	Govt_Plot Id	Owner_Nam e	Father_Nam e & Hus band_Nam e	Road Nam e	Mobile_Nu mber	Occu pancy_Statu s	Plot_Are a	Total_Are a_On_G round_Floor	Total_Rented_Resid ential_Builtup_Are a	Total_Self_Resid ential_Built up_Are a	Hou se_Typ e	Roa d_Wid th	Constru ction_Y ear	House _Numb er	Hou se_Cat egor y	Rat e_Mul tipl ier	Con stru ctio n_Statu s	Surv ey_Star t_D ate	Old _Pr ope rty_Tax _Id	Total_Built_ Up_Are a	Gis_Ma p_Parc el_Id	Prop erty _Lab el	Old_Ar v	New_Arv	Arv_Diff erence	Property Tax(10%)	Wat er_T ax	Sew erag e_T ax	Old_T ax	New_T ax
3226	Cross ing Republic	TO WE R 6 BLOC KE	Alok Aggarwal		Pancshel Crossing Vijay Nagar		Self Occupied	1270	1270	0	1270	Pak ka	Morethan 24Meters	2005	13092	Residential		Constructed	2021-11-21	N/A	1270	2893A7	13-003	-	19964.4	0%	1996.44	0	0	-	1996.4
3227	Cross ing Republic	TO WE R 6 BLOC KE	Vivek Shukla		Pancshel Crossing Vijay Nagar	9415855365	Rented	1270	1270	1270	0	Pak ka	Morethan 24Meters	2005	13093	Residential		Constructed	2021-11-21	VN34438	1270	2893A7	13-004	16802	22460	34%	2246	0	0	1680	2246
3228	Cross ing Republic	TO WE R 6 BLOC KE	Vinay Kumar		Pancshel Crossing Vijay Nagar		Self Occupied	1270	1270	0	1270	Pak ka	Morethan 24Meters	2005	14090	Residential		Constructed	2021-11-21	VN34549	1270	2893A7	14-001	16802	19964.4	19%	1996.44	0	0	1680	1996.4

ZONE-3, WARD-Dundaheada(27)

Sr. No	Mohalla_Nam e	Govt_Plot Id	Owner_Nam e	Father_Nam e & Husb and_Nam e	Road Nam e	Mobile_Nu mber	Occu pancy_Statu s	Plot_Are a	Total_Are a_On_G round_Floor	Total_Rented_Resid ential_Builtup_Are a	Total_Self_Resid ential_Built up_Are a	Hou se_Typ e	Roa d_Wid th	Constru ction_Y ear	House _Numb er	Hou se_Cat egor y	Rat e_Mul tipl ier	Con stru ctio n_Statu s	Surv ey_Star t_D ate	Old _Pr ope rty_Tax _Id	Total_Built_ Up_Are a	Gis_Ma p_Parc el_Id	Prop erty _Lab el	Old_Ar v	New_Arv	Arv_Diff erence	Property Tax(10%)	Wat er_T ax	Sew erag e_T ax	Old_T ax	New_T ax
3229	Cross ing Repu blic	TO WE R 6 BLOC KE	Raja t Bha sin	ravi ndr a bas hi	Panc hshe el Cross ing Vijay Naga r	9310591209	Self Occu pie d	1270	1270	0	1270	Pak ka	Mor eTh an2 4Meters	2005	14091	Resi den tial		Con stru cted	202 1-11- 21	VN3 455 0	1270	2893A7	14- 002	16802	19964.4	19%	1996.44	0	0	1680	1996.4
3230	Cross ing Repu blic	TO WE R 6 BLOC KE	Kum ar Och ani	kum ar och ani	Panc hshe el Cross ing Vijay Naga r	8130157530	Self Occu pie d	1270	1270	0	1270	Pak ka	Mor eTh an2 4Meters	2005	14092	Resi den tial		Con stru cted	202 1-11- 21	N/A	1270	2893A7	14- 003	-	19964.4	0%	1996.44	0	0	-	1996.4
3231	Cross ing Repu blic	TO WE R 6 BLOC KE	Kum ar Och ani		Panc hshe el Cross ing Vijay Naga r		Self Occu pie d	1270	1270	0	1270	Pak ka	Mor eTh an2 4Meters	2005	14093	Resi den tial		Con stru cted	202 1-11- 21	VN3 455 1	1270	2893A7	14- 004	16802	19964.4	19%	1996.44	0	0	1680	1996.4





ZONE-3, WARD-Dundaheada(27)

Sr. No	Mohalla_Name	Govt_Plot Id	Owner_Name	Father_Name & Husband_Name	Road Name	Mobile Number	Occupancy Status	Plot Area	Total Area On Ground Floor	Total Rented Residential Builtup Area	Total Self Residential Builtup Area	House Type	Road Width	Construction Year	House Number	House Category	Rate Multiplier	Construction Status	Survey Start Date	Old Property Tax Id	Total Built Up Area	Gis_Map_Parcel_Id	Property Label	Old Arv	New Arv	Arv_Difference	Property Tax(10%)	Water Tax	Sewerage Tax	Old Tax	New Tax
3232	Crossing Republic	TOWER 6 BLOCK A	N/A		Panchsheel Crossing Vijay Nagar		Self Occupied	1720	1720	0	1720	Pakka	TwelveT o24	2005	101	Residential		Constructed	2021-11-21	N/A	1720	2893A8	00-002	-	22704	0%	2270.4	0	0	-	2270.4
3233	Crossing Republic	TOWER 6 BLOCK A	Rohan Kumar Singh		Panchsheel Crossing Vijay Nagar		Rented	1720	1720	1720	0	Pakka	TwelveT o24	2005	96	Residential		Constructed	2021-11-21	VN31423	1720	2893A8	00-005	22825	25542	12%	2554.2	0	0	2283	2554.2
3234	Crossing Republic	TOWER 6 BLOCK A	Mukul Dhirendra Panday	D.K PANDAY	Panchsheel Crossing Vijay Nagar Ghaz	9910371720	Self Occupied	1720	1720	0	1720	Pakka	TwelveT o24	2005	1101	Residential		Constructed	2021-11-21	N/A	1720	2893A8	01-002	-	22704	0%	2270.4	0	0	-	2270.4





ZONE-3, WARD-Dundaheada(27)

Sr. No	Mohalla_Name	Govt_Plot_Id	Owner_Name	Father_Name & Husband_Name	Road Name	Mobile Number	Occupancy Status	Plot Area	Total Area On Ground	Total Rented Residential Builtup Area	Total Self Residential Builtup Area	House Type	Road Width	Construction Year	House Number	House Category	Rate Multiplier	Construction Status	Survey Start Date	Old Property Tax Id	Total Builtup Area	Gis_Map_Parcels_Id	Property Label	Old Arv	New Arv	Arv_Difference	Property Tax(10%)	Water Tax	Sewerage Tax	Old Tax	New Tax
3235	Crossing Republic	TO WE R 6 BLO CK A	Rohit Aggarwal		Panchsheel Crossing Vijay Nagar		Rented	1720	1720	1720	0	Pakka	TwelveT o24	2005	2101	Residential		Constructed	2021-11-21	VN3 218 4	1720	2893A8	02-002	22825	25542	12%	2554.2	0	0	2283	2554.2
3236	Crossing Republic	TO WE R 6 BLO CK A	Geeta Magoo		Panchsheel Crossing Vijay Nagar		Rented	1270	1270	1270	0	Pakka	TwelveT o24	2005	2094	Residential		Constructed	2021-11-21	VN3 216 8	1270	2893A8	02-003	16802	18859.5	12%	1885.95	0	0	1680	1886
3237	Crossing Republic	TO WE R 6 BLO CK A	Ashutosh Mani		Panchsheel Crossing Vijay Nagar		Self Occupied	1720	1720	0	1720	Pakka	TwelveT o24	2005	3100	Residential		Constructed	2021-11-21	VN3 250 1	1720	2893A8	03-001	16802	22704	35%	2270.4	0	0	1680	2270.4





ZONE-3, WARD-Dundaheada(27)

Sr. No	Mohalla_Name	Govt_Plot_Id	Owner_Name	Father_Name & Husband_Name	Road Name	Mobile Number	Occupancy Status	Plot Area	Total Area On Ground	Total Rented Residential Builtup Area	Total Self Residential Builtup Area	House Type	Road Width	Construction Year	House Number	House Category	Rate Multiplier	Construction Status	Survey Start Date	Old Property Tax Id	Total Builtup Area	Gis_Map_Parcels_Id	Property Label	Old Arv	New Arv	Arv_Difference	Property Tax(10%)	Water Tax	Sewerage Tax	Old Tax	New Tax
3238	Crossing Republic	TO WE R 6 BLOCK A	N/A		Panchsheel Crossing Vijay Nagar		Self Occupied	1720	1720	0	1720	Pakka	TwelveT o24	2005	3096	Residential		Constructed	2021-11-21	N/A	1720	2893A8	03-005	-	22704	0%	2270.4	0	0	-	2270.4
3239	Crossing Republic	TO WE R 6 BLOCK A	Sanjeev Sarabhai		Panchsheel Crossing Vijay Nagar		Self Occupied	1720	1720	0	1720	Pakka	TwelveT o24	2005	3098	Residential		Constructed	2021-11-21	VN32497	1720	2893A8	03-007	16802	22704	35%	2270.4	0	0	1680	2270.4
3240	Crossing Republic	TO WE R 6 BLOCK A	Ajay Singh		Panchsheel Crossing Vijay Nagar		Self Occupied	1720	1720	0	1720	Pakka	TwelveT o24	2005	4097	Residential		Constructed	2021-11-21	N/A	1720	2893A8	04-006	-	22704	0%	2270.4	0	0	-	2270.4





ZONE-3, WARD-Dundaheada(27)

Sr. No	Mohalla_Name	Govt_Plot Id	Owner_Name	Father_Name & Husband_Name	Road Name	Mobile Number	Occupancy Status	Plot Area	Total Area On Ground	Total Rented Residential Builtup Area	Total Self Residential Builtup Area	House Type	Road Width	Construction Year	House Number	House Category	Rate Multiplier	Construction Status	Survey Start Date	Old Property Tax Id	Total Built Up Area	Gis_Map Parcel Id	Property Label	Old Arv	New Arv	Arv_Difference	Property Tax(10%)	Water Tax	Sewerage Tax	Old Tax	New Tax
3241	Crossing Republic	TOWER 6 BLOCK A	Paritosh Tyagi		Panchsheel Crossing Vijay Nagar		Rented	1720	1720	1720	0	Pakka	TwelveT o24	2005	4098	Residential		Constructed	2021-11-21	VN32703	1720	2893A8	04-007	16802	25542	52%	2554.2	0	0	1680	2554.2
3242	Crossing Republic	TOWER 6 BLOCK A	Asha Jain		Panchsheel Crossing Vijay Nagar		Rented	1720	1720	1720	0	Pakka	TwelveT o24	2005	4099	Residential		Constructed	2021-11-21	VN32705	1720	2893A8	04-008	22825	25542	12%	2554.2	0	0	2283	2554.2
3243	Crossing Republic	TOWER 6 BLOCK A	Shiv Kumar Sinha	Jagat Kumar Sinha	Panchsheel Crossing Vijay Nagar	9810425138	Self Occupied	1720	1720	0	1720	Pakka	TwelveT o24	2005	5100	Residential		Constructed	2021-11-21	N/A	1720	2893A8	05-001	-	22704	0%	2270.4	0	0	-	2270.4





ZONE-3, WARD-Dundaheada(27)

Sr. No	Mohalla_Name	Govt_Plot_Id	Owner_Name	Father_Name & Husband_Name	Road Name	Mobile Number	Occupancy Status	Plot Area	Total Area On Ground	Total Rented Residential Builtup Area	Total Self Residential Builtup Area	House Type	Road Width	Construction Year	House Number	House Category	Rate Multiplier	Construction Status	Survey Start Date	Old Property Tax Id	Total Builtup Area	Gis_Map_Parcel_Id	Property Label	Old Arv	New Arv	Arv_Difference	Property Tax(10%)	Water Tax	Sewerage Tax	Old Tax	New Tax
3244	Crossing Republic	TOWER 6 BLOCK A	Akash Agarwal		Panchsheel Crossing Vijay Nagar		Rented	1720	1720	1720	0	Pakka	TwelveT o24	2005	5101	Residential		Constructed	2021-11-21	VN32910	1720	2893A8	05-002	22825	25542	12%	2554.2	0	0	2283	2554.2
3245	Crossing Republic	TOWER 6 BLOCK A	Ashish Shrivastava		Panchsheel Crossing Vijay Nagar		Self Occupied	1270	1270	0	1270	Pakka	TwelveT o24	2005	5094	Residential		Constructed	2021-11-21	N/A	1270	2893A8	05-003	-	16764	0%	1676.4	0	0	-	1676.4
3246	Crossing Republic	TOWER 6 BLOCK A	N/A		Panchsheel Crossing Vijay Nagar		Self Occupied	1720	1720	0	1720	Pakka	TwelveT o24	2005	5096	Residential		Constructed	2021-11-21	N/A	1720	2893A8	05-005	-	22704	0%	2270.4	0	0	-	2270.4





ZONE-3, WARD-Dundaheada(27)

Sr. No	Mohalla_Name	Govt_Plot Id	Owner_Name	Father_Name & Husband_Name	Road Name	Mobile Number	Occupancy Status	Plot Area	Total Area On Ground	Total Rented Residential Builtup Area	Total Self Residential Builtup Area	House Type	Road Width	Construction Year	House Number	House Category	Rate Multiplier	Construction Status	Survey Start Date	Old Property Tax Id	Total Builtup Area	Gis Map Parcel Id	Property Label	Old Arv	New Arv	Arv Difference	Property Tax(10%)	Water Tax	Sewerage Tax	Old Tax	New Tax
3247	Crossing Republic	TO WE R 6 BLOCK A	Sachindana and Misra		Panchsheel Crossing Vijay Nagar Ghaz		Self Occupied	1720	1720	0	1720	Pakka	Twelve to 24	2005	5098	Residential		Constructed	2021-11-21	N/A	1720	2893A8	05-007	-	22704	0%	2270.4	0	0	-	2270.4
3248	Crossing Republic	TO WE R 6 BLOCK A	Usha Gupta		Panchsheel Crossing Vijay Nagar		Rented	1720	1720	1720	0	Pakka	Twelve to 24	2005	6095	Residential		Constructed	2021-11-21	VN33075	1720	2893A8	06-004	22825	25542	12%	2554.2	0	0	2283	2554.2
3249	Crossing Republic	TO WE R 6 BLOCK A	N/A		Panchsheel Crossing Vijay Nagar		Self Occupied	1270	1270	0	1270	Pakka	Twelve to 24	2005	6096	Residential		Constructed	2021-11-21	N/A	1270	2893A8	06-005	-	16764	0%	1676.4	0	0	-	1676.4





ZONE-3, WARD-Dundaheada(27)

Sr. No	Mohalla_Name	Govt_Plot_Id	Owner_Name	Father_Name & Husband_Name	Road Name	Mobile Number	Occupancy Status	Plot Area	Total Area On Ground	Total Rented Residential Builtup Area	Total Self Residential Builtup Area	House Type	Road Width	Construction Year	House Number	House Category	Rate Multiplier	Construction Status	Survey Start Date	Old Property Tax Id	Total Builtup Area	Gis Map Parcel Id	Property Label	Old Arv	New Arv	Arv Difference	Property Tax(10%)	Water Tax	Sewerage Tax	Old Tax	New Tax
3250	Crossing Republic	TOR 6 BLOCK A	Arun Kumar Sharma		Panchsheel Crossing Vijay Nagar		Self Occupied	1720	1720	0	1720	Pakka	TwelveT o24	2005	6097	Residential		Constructed	2021-11-21	N/A	1720	2893A8	06-006	-	22704	0%	2270.4	0	0	-	2270.4
3251	Crossing Republic	TOR 6 BLOCK A	Manoj Rawat		Panchsheel Crossing Vijay Nagar		Rented	1720	1720	1720	0	Pakka	TwelveT o24	2005	8100	Residential		Constructed	2021-11-21	VN33819	1720	2893A8	08-001	22825	25542	12%	2554.2	0	0	2283	2554.2
3252	Crossing Republic	TOR 6 BLOCK A	N/A		Panchsheel Crossing Vijay Nagar		Self Occupied	1720	1720	0	1720	Pakka	TwelveT o24	2005	8101	Residential		Constructed	2021-11-21	N/A	1720	2893A8	08-002	-	22704	0%	2270.4	0	0	-	2270.4





ZONE-3, WARD-Dundaheada(27)

Sr. No	Mohalla_Nam e	Gov t_Pl ot Id	Owner _Name	Fath er_ Name & Hus band_ Name	Road Name	Mobile_ Nu mber	Occ upancy _Sta tus	Plot_ Area	Total_ Area_ On_ G round_ Floor	Total_ Rented_ Resid ential_ Builtup_ Area	Total_ Self_ Resid ential_ Built up_ Area	Hou se_ Typ e	Roa d_ Wid th	Constru ction_ Year	House _Numb er	Hou se_ Cat egor y	Rat e_ Multipl ier	Con stru ction_ Stat us	Surv ey_ Start_ Date	Old_ Pr operty_ Tax_ Id	Total_ Built_ Up_ Area	Gis_ Ma p_ Parcel_ Id	Prop erty_ Label	Old_ Ar v	New_ Arv	Arv_ Diff erence	Property Tax(10%)	Wat er_ Tax	Sew erage_ Tax	Old_ Tax	New_ Tax
3253	Cross ing Republic	TO WE R 6 BLO CK A	Sant han a Gop ala Kars hna n	V.S NAR AYA NA MU RTH OY	Panc hshe el Cros sing Vijay Nagar Ghaziabad	9315735722	Self Occupie d	1720	1720	0	1720	Pak ka	TwelveT o24	2005	8095	Resi dential		Con stru cted	202 1-11- 21	N/A	1720	2893A8	08-004	-	22704	0%	2270.4	0	0	-	2270.4
3254	Cross ing Republic	TO WE R 6 BLO CK A	Ravi Mat hur		Panc hshe el Cros sing Vijay Nagar		Rented	1720	1720	1720	0	Pak ka	TwelveT o24	2005	8096	Resi dential		Con stru cted	202 1-11- 21	VN3 381 5	1720	2893A8	08-005	22825	25542	12%	2554.2	0	0	2283	2554.2
3255	Cross ing Republic	TO WE R 6 BLO CK A	Nan dita Sax ena		Panc hshe el Cros sing Vijay Nagar		Rented	1720	1720	1720	0	Pak ka	TwelveT o24	2005	8097	Resi dential		Con stru cted	202 1-11- 21	VN3 381 6	1720	2893A8	08-006	22825	25542	12%	2554.2	0	0	2283	2554.2





ZONE-3, WARD-Dundaheada(27)

Sr. No	Mohalla_Name	Govt_Plot_Id	Owner_Name	Father_Name & Husband_Name	Road Name	Mobile Number	Occupancy Status	Plot Area	Total Area On Ground	Total Rented Residential Builtup Area	Total Self Residential Builtup Area	House Type	Road Width	Construction Year	House Number	House Category	Rate Multiplier	Construction Status	Survey Start Date	Old Property Tax Id	Total Builtup Area	Gis Map Parcel Id	Property Label	Old Arv	New Arv	Arv Difference	Property Tax(10%)	Water Tax	Sewerage Tax	Old Tax	New Tax
3256	Crossing Republic	TO WE R 6 BLO CK A	Anshu Mehta		Panchsheel Crossing Vijay Nagar		Self Occupied	1720	1720	0	1720	Pakka	TwelveT o24	2005	8098	Residential		Constructed	2021-11-21	N/A	1720	2893A8	08-007	-	22704	0%	2270.4	0	0	-	2270.4
3257	Crossing Republic	TO WE R 6 BLO CK A	Vinay Kantah		Panchsheel Crossing Vijay Nagar	9899448883	Rented	1270	1270	1270	0	Pakka	TwelveT o24	2005	9094	Residential		Constructed	2021-11-21	VN33993	1270	2893A8	09-003	16802	18859.5	12%	1885.95	0	0	1680	1886
3258	Crossing Republic	TO WE R 6 BLO CK A	N/A		Panchsheel Crossing Vijay Nagar		Self Occupied	1720	1720	0	1720	Pakka	TwelveT o24	2005	9096	Residential		Constructed	2021-11-21	N/A	1720	2893A8	09-005	-	22704	0%	2270.4	0	0	-	2270.4





ZONE-3, WARD-Dundaheada(27)

Sr. No	Mohalla_Name	Govt_Plot_Id	Owner_Name	Father_Name & Husband_Name	Road_Name	Mobile_Number	Occupancy_Status	Plot_Area	Total_Area_On_Ground_Floor	Total_Rented_Residential_Builtup_Area	Total_Self_Residential_Builtup_Area	House_Type	Road_Width	Construction_Year	House_Number	House_Category	Rate_Multiplier	Construction_Status	Survey_Start_Date	Old_Property_Tax_Id	Total_Builtup_Area	Gis_Map_Parcel_Id	Property_Label	Old_Arv	New_Arv	Arv_Difference	Property_Tax(10%)	Water_Tax	Sewerage_Tax	Old_Tax	New_Tax
3259	Crossing Republic	TO WE R 6 BLO CK A	Kumar Sameer Singh		Panchsheel Crossing Vijay Nagar		Rented	1720	1720	1720	0	Pakka	TwelveT o24	2005	9097	Residential		Constructed	2021-11-21	VN33995	1720	2893A8	09-006	22825	25542	12%	2554.2	0	0	2283	2554.2
3260	Crossing Republic	TO WE R 6 BLO CK A	Brijmohan Tyagi		Panchsheel Crossing Vijay Nagar		Rented	1720	1720	1720	0	Pakka	TwelveT o24	2005	9098	Residential		Constructed	2021-11-21	N/A	1720	2893A8	09-007	-	25542	0%	2554.2	0	0	-	2554.2
3261	Crossing Republic	TO WE R 6 BLO CK A	Sudeep Ratan		Panchsheel Crossing Vijay Nagar		Rented	1720	1720	1720	0	Pakka	TwelveT o24	2005	11100	Residential		Constructed	2021-11-21	VN34231	1720	2893A8	11-001	22825	25542	12%	2554.2	0	0	2283	2554.2





ZONE-3, WARD-Dundaheada(27)

Sr. No	Mohalla_Name	Govt_Plot Id	Owner_Name	Father_Name & Husband_Name	Road Name	Mobile Number	Occupancy Status	Plot Area	Total Area On Ground	Total Rented Residential Builtup Area	Total Self Residential Builtup Area	House Type	Road Width	Construction Year	House Number	House Category	Rate Multiplier	Construction Status	Survey Start Date	Old Property Tax Id	Total Builtup Area	Gis Map Parcel Id	Property Label	Old Arv	New Arv	Arv_Difference	Property Tax(10%)	Water Tax	Sewerage Tax	Old Tax	New Tax
3262	Crossing Republic	TO WE R 6 BLO CK A	N/A		Panchsheel Crossing Vijay Nagar		Self Occupied	1720	1720	0	1720	Pakka	TwelveT o24	2005	11094	Residential		Constructed	2021-11-21	N/A	1720	2893A8	11-003	-	22704	0%	2270.4	0	0	-	2270.4
3263	Crossing Republic	TO WE R 6 BLO CK A	Sudipta Bhaskar	SAWA PANMU KHARJI	Panchsheel Crossing Vijay Nagar	9810979383	Rented	1270	1270	1270	0	Pakka	TwelveT o24	2005	11095	Residential		Constructed	2021-11-21	VN34226	1270	2893A8	11-004	16802	18859.5	12%	1885.95	0	0	1680	1886
3264	Crossing Republic	TO WE R 6 BLO CK A	Surendra Jain		Panchsheel Crossing Vijay Nagar		Self Occupied	1720	1720	0	1720	Pakka	TwelveT o24	2005	11096	Residential		Constructed	2021-11-21	VN34227	1720	2893A8	11-005	16802	22704	35%	2270.4	0	0	1680	2270.4





ZONE-3, WARD-Dundaheada(27)

Sr. No	Mohalla_Nam e	Govt_Plot Id	Owner_Nam e	Fath er_Nam e & Hus band_Nam e	Road Nam e	Mobile_Nu mber	Occ upancy_Stat us	Plot_Are a	Total_Are a_On_G round_Floor	Total_Rented_Resid ential_Builtup_Are a	Total_Self_Resid ential_Built up_Are a	Hou se_Typ e	Roa d_Wid th	Constru ction_Y ear	House _Numb er	Hou se_Cat egor y	Rat e_Mul tiplie r	Con stru ction_Stat us	Surv ey_Star t_D ate	Old _Pr ope rty_Tax _Id	Total_Built_ Up_Are a	Gis_Ma p_Parc el_Id	Prop erty_Lab el	Old_Ar v	New_Ar v	Arv_Diff erence	Property Tax(10%)	Wat er_T ax	Sew erag e_T ax	Old_T ax	New_T ax
3265	Cross ing Repu blic	TO WE R 6 BLO CK A	Aks hay Vir	LAT E SHRI RA MN AGI NA SHAR MA	Panc hshe el Cros sing Vijay Nagar Ghaziabad	9311010836	Self Occ upied	1720	1720	0	1720	Pak ka	TwelveT o24	2005	11097	Resi dential		Con stru cted	202 1-11-21	VN3 422 8	1720	2893A8	11-006	16802	22704	35%	2270.4	0	0	1680	2270.4
3266	Cross ing Repu blic	TO WE R 6 BLO CK A	Rita Yadav	Abhai Yadav	Panc hshe el Cros sing Vijay Nagar		Self Occ upied	1720	1720	0	1720	Pak ka	TwelveT o24	2005	12097	Resi dential		Con stru cted	202 1-11-21	N/A	1720	2893A8	12-006	-	22704	0%	2270.4	0	0	-	2270.4
3267	Cross ing Repu blic	TO WE R 6 BLO CK A	Ami t Kumar		Panc hshe el Cros sing Vijay Nagar		Rented	1270	1270	1270	0	Pak ka	TwelveT o24	2005	13095	Resi dential		Con stru cted	202 1-11-21	VN3 444 0	1270	2893A8	13-004	16802	18859.5	12%	1885.95	0	0	1680	1886





ZONE-3, WARD-Dundaheada(27)

Sr. No	Mohalla_Name	Govt_Plot_Id	Owner_Name	Father_Name & Husband_Name	Road Name	Mobile Number	Occupancy Status	Plot Area	Total Area On Ground	Total Rented Residential Builtup Area	Total Self Residential Builtup Area	House Type	Road Width	Construction Year	House Number	House Category	Rate Multiplier	Construction Status	Survey Start Date	Old Property Tax Id	Total Builtup Area	Gis Map Parcel Id	Property Label	Old Arv	New Arv	Arv Difference	Property Tax(10%)	Water Tax	Sewerage Tax	Old Tax	New Tax
3268	Crossing Republic	TO WE R 6 BLO CK A	Umesh Chaudhary		Panchsheel Crossing Vijay Nagar		Self Occupied	1720	1720	0	1720	Pakka	TwelveT o24	2005	13097	Residential		Constructed	2021-11-21	N/A	1720	2893A8	13-006	-	22704	0%	2270.4	0	0	-	2270.4
3269	Crossing Republic	TO WE R 6 BLO CK A	N/A		Panchsheel Crossing Vijay Nagar		Self Occupied	1720	1720	0	1720	Pakka	TwelveT o24	2005	13098	Residential		Constructed	2021-11-21	N/A	1720	2893A8	13-007	-	22704	0%	2270.4	0	0	-	2270.4
3270	Crossing Republic	TO WE R 6 BLO CK A	Pra deep Lal	Saurabh Gupta	Panchsheel Crossing Vijay Nagar	9560424010	Rented	1720	1720	1720	0	Pakka	TwelveT o24	2005	14097	Residential		Constructed	2021-11-21	VN34555	1720	2893A8	14-006	22825	25542	12%	2554.2	0	0	2283	2554.2





ZONE-3, WARD-Dundaheada(27)

Sr. No	Mohalla_Name	Govt_Plot Id	Owner_Name	Father_Name & Husband_Name	Road Name	Mobile Number	Occupancy Status	Plot Area	Total Area On Ground	Total Rented Residential Builtup Area	Total Self Residential Builtup Area	House Type	Road Width	Construction Year	House Number	House Category	Rate Multiplier	Construction Status	Survey Start Date	Old Property Tax Id	Total Builtup Area	Gis Map Parcel Id	Property Label	Old Arv	New Arv	Arv Difference	Property Tax(10%)	Water Tax	Sewerage Tax	Old Tax	New Tax
3271	Crossing Republic	Tower-7, Block D-1	Dharmendra Kumar		Panchsheel Crossing Vijay Nagar		Rented	1720	1720	1720	0	Pakka	TwelveT o24	2005	102	Residential		Constructed	2021-11-21	VN31428	1720	2893A9	00-001	22825	25542	12%	2554.2	0	0	2283	2554.2
3272	Crossing Republic	Tower-7, Block D-1	N/A		Panchsheel Crossing Vijay Nagar		Rented	1270	1270	1270	0	Pakka	TwelveT o24	2005	104	Residential		Constructed	2021-11-21	N/A	1270	2893A9	00-002	-	18859.5	0%	1885.95	0	0	-	1886
3273	Crossing Republic	Tower-7, Block D-1	N/A		Panchsheel Crossing Vijay Nagar		Self Occupied	1720	1720	0	1720	Pakka	TwelveT o24	2005	103	Residential		Constructed	2021-11-21	N/A	1720	2893A9	00-003	-	22704	0%	2270.4	0	0	-	2270.4





ZONE-3, WARD-Dundaheada(27)

Sr. No	Mohalla_Name	Govt_Plot Id	Owner_Name	Father_Name & Husband_Name	Road Name	Mobile Number	Occupancy Status	Plot Area	Total Area On Ground	Total Rented Residential Builtup Area	Total Self Residential Builtup Area	House Type	Road Width	Construction Year	House Number	House Category	Rate Multiplier	Construction Status	Survey Start Date	Old Property Tax Id	Total Builtup Area	Gis Map Parcel Id	Property Label	Old Arv	New Arv	Arv Difference	Property Tax(10%)	Water Tax	Sewerage Tax	Old Tax	New Tax
3274	Crossing Republic	Tower-7, Block D-1	Atul Kumar		Panchsheel Crossing Vijay Nagar	8447845909	Rented	1720	1720	1720	0	Pakka	Twelve to 24	2005	1102	Residential		Constructed	2021-11-21	VN31855	1720	2893A9	01-001	22825	25542	12%	2554.2	0	0	2283	2554.2
3275	Crossing Republic	Tower-7, Block D-1	Mohit Agarwal		Panchsheel Crossing Vijay Nagar		Rented	1270	1270	1270	0	Pakka	Twelve to 24	2005	1104	Residential		Constructed	2021-11-21	VN31857	1270	2893A9	01-002	16802	18859.5	12%	1885.95	0	0	1680	1886
3276	Crossing Republic	Tower-7, Block D-1	Monika		Panchsheel Crossing Vijay Nagar		Rented	1720	1720	1720	0	Pakka	Twelve to 24	2005	1103	Residential		Constructed	2021-11-21	VN31856	1720	2893A9	01-003	22825	25542	12%	2554.2	0	0	2283	2554.2





ZONE-3, WARD-Dundaheada(27)

Sr. No	Mohalla_Name	Govt_Plot Id	Owner_Name	Father_Name & Husband_Name	Road Name	Mobile Number	Occupancy Status	Plot Area	Total Area On Ground	Total Rented Residential Builtup Area	Total Self Residential Builtup Area	House Type	Road Width	Construction Year	House Number	House Category	Rate Multiplier	Construction Status	Survey Start Date	Old Property Tax Id	Total Builtup Area	Gis Map Parcel Id	Property Label	Old Arv	New Arv	Arv Difference	Property Tax(10%)	Water Tax	Sewerage Tax	Old Tax	New Tax
3277	Crossing Republic	Tower-7, Block D-1	Chander Juneja		Panchsheel Crossing Vijay Nagar		Rented	1270	1270	1270	0	Pakka	TwelveT o24	2005	1105	Residential		Constructed	2021-11-21	VN31860	1270	2893A9	01-004	16802	18859.5	12%	1885.95	0	0	1680	1886
3278	Crossing Republic	Tower-7, Block D-1	Deepak Raj Singh		Panchsheel Crossing Vijay Nagar		Rented	1720	1720	1720	0	Pakka	TwelveT o24	2005	2102	Residential		Constructed	2021-11-21	VN32186	1720	2893A9	02-001	22825	25542	12%	2554.2	0	0	2283	2554.2
3279	Crossing Republic	Tower-7, Block D-1	Nishet Srivastava		Panchsheel Crossing Vijay Nagar		Rented	1270	1270	1270	0	Pakka	TwelveT o24	2005	2104	Residential		Constructed	2021-11-21	VN32194	1270	2893A9	02-002	16802	18859.5	12%	1885.95	0	0	1680	1886





ZONE-3, WARD-Dundaheada(27)

Sr. No	Mohalla_Name	Govt_Plot Id	Owner_Name	Father_Name & Husband_Name	Road Name	Mobile Number	Occupancy Status	Plot Area	Total Area On Ground	Total Rented Residential Builtup Area	Total Self Residential Builtup Area	House Type	Road Width	Construction Year	House Number	House Category	Rate Multiplier	Construction Status	Survey Start Date	Old Property Tax Id	Total Builtup Area	Gis Map Parcel Id	Property Label	Old Arv	New Arv	Arv Difference	Property Tax(10%)	Water Tax	Sewerage Tax	Old Tax	New Tax
3280	Crossing Republic	Tower-7, Block D-1	Anurag Mishra	Yogesh Kumar	Panchsheel Crossing Vijay Nagar	9911775823	Rented	1720	1720	1720	0	Pakka	TwelveT o24	2005	2103	Residential		Constructed	2021-11-21	VN32189	1720	2893A9	02-003	22825	25542	12%	2554.2	0	0	2283	2554.2
3281	Crossing Republic	Tower-7, Block D-1	Prahu Patel		Panchsheel Crossing Vijay Nagar	9910731715	Rented	1270	1270	1270	0	Pakka	TwelveT o24	2005	2105	Residential		Constructed	2021-11-21	VN32196	1270	2893A9	02-004	16802	18859.5	12%	1885.95	0	0	1680	1886
3282	Crossing Republic	Tower-7, Block D-1	Prerna Singh		Panchsheel Crossing Vijay Nagar		Self Occupied	1720	1720	0	1720	Pakka	TwelveT o24	2005	3102	Residential		Constructed	2021-11-21	N/A	1720	2893A9	03-001	-	22704	0%	2270.4	0	0	-	2270.4





ZONE-3, WARD-Dundaheada(27)

Sr. No	Mohalla_Name	Govt_Plot Id	Owner_Name	Father_Name & Husband_Name	Road Name	Mobile Number	Occupancy Status	Plot Area	Total Area On Ground	Total Rented Residential Builtup Area	Total Self Residential Builtup Area	House Type	Road Width	Construction Year	House Number	House Category	Rate Multiplier	Construction Status	Survey Start Date	Old Property Tax Id	Total Builtup Area	Gis Map Parcel Id	Property Label	Old Arv	New Arv	Arv Difference	Property Tax(10%)	Water Tax	Sewerage Tax	Old Tax	New Tax
3283	Crossing Republic	Tower-7, Block D-1	Falguni		Panchsheel Crossing Vijay Nagar	9491775803	Rented	1270	1270	1270	0	Pakka	Twelve to 24	2005	3104	Residential		Constructed	2021-11-21	VN32507	1270	2893A9	03-002	16802	18859.5	12%	1885.95	0	0	1680	1886
3284	Crossing Republic	Tower-7, Block D-1	Prerna Singh		Panchsheel Crossing Vijay Nagar		Rented	1720	1720	1720	0	Pakka	Twelve to 24	2005	3103	Residential		Constructed	2021-11-21	VN32505	1720	2893A9	03-003	22825	25542	12%	2554.2	0	0	2283	2554.2
3285	Crossing Republic	Tower-7, Block D-1	N/A		Panchsheel Crossing Vijay Nagar		Self Occupied	1270	1270	0	1270	Pakka	Twelve to 24	2005	3105	Residential		Constructed	2021-11-21	N/A	1270	2893A9	03-004	-	16764	0%	1676.4	0	0	-	1676.4





ZONE-3, WARD-Dundaheada(27)

Sr. No	Mohalla_Name	Govt_Plot Id	Owner_Name	Father_Name & Husband_Name	Road Name	Mobile Number	Occupancy Status	Plot Area	Total Area On Ground	Total Rented Residential Builtup Area	Total Self Residential Builtup Area	House Type	Road Width	Construction Year	House Number	House Category	Rate Multiplier	Construction Status	Survey Start Date	Old Property Tax Id	Total Builtup Area	Gis Map Parcel Id	Property Label	Old Arv	New Arv	Arv Difference	Property Tax(10%)	Water Tax	Sewerage Tax	Old Tax	New Tax
3286	Crossing Republic	Tower-7, Block D-1	Rajev Maghu		Panchsheel Crossing Vijay Nagar	8800750089	Self Occupied	1720	1720	0	1720	Pakka	TwelveT o24	2005	4102	Residential		Constructed	2021-11-21	N/A	1720	2893A9	04-001	-	22704	0%	2270.4	0	0	-	2270.4
3287	Crossing Republic	Tower-7, Block D-1	Amit Kumar Halder		Panchsheel Crossing Vijay Nagar		Rented	1270	1270	1270	0	Pakka	TwelveT o24	2005	4104	Residential		Constructed	2021-11-21	VN32715	1270	2893A9	04-002	16802	18859.5	12%	1885.95	0	0	1680	1886
3288	Crossing Republic	Tower-7, Block D-1	Ajay Pal Singh		Panchsheel Crossing Vijay Nagar		Rented	1720	1720	1720	0	Pakka	TwelveT o24	2005	4103	Residential		Constructed	2021-11-21	VN32711	1720	2893A9	04-003	22825	25542	12%	2554.2	0	0	2283	2554.2





ZONE-3, WARD-Dundaheada(27)

Sr. No	Mohalla_Name	Govt_Plot_Id	Owner_Name	Father_Name & Husband_Name	Road_Name	Mobile_Number	Occupancy_Status	Plot_Area	Total_Area_On_Ground_Floor	Total_Rented_Residential_Builtup_Area	Total_Self_Residential_Builtup_Area	House_Type	Road_Width	Construction_Year	House_Number	House_Category	Rate_Multiplier	Construction_Status	Survey_Start_Date	Old_Property_Tax_Id	Total_Builtup_Area	Gis_Map_Parcel_Id	Property_Label	Old_Arv	New_Arv	Arv_Difference	Property_Tax(10%)	Water_Tax	Sewerage_Tax	Old_Tax	New_Tax
3289	Crossing Republic	Tower-7,Block D-1	N/A		Panchsheel Crossing Vijay Nagar		Self Occupied	1270	1270	0	1270	Pakka	TwelveT o24	2005	4105	Residential		Constructed	2021-11-21	N/A	1270	2893A9	04-004	-	16764	0%	1676.4	0	0	-	1676.4
3290	Crossing Republic	Tower-7,Block D-1	Nirmal		Panchsheel Crossing Vijay Nagar		Rented	1720	1720	1720	0	Pakka	TwelveT o24	2005	5102	Residential		Constructed	2021-11-21	VN32911	1720	2893A9	05-001	22825	25542	12%	2554.2	0	0	2283	2554.2





ZONE-3, WARD-Dundaheada(27)

Sr. No	Mohalla_Name	Govt_Plot_Id	Owner_Name	Father_Name & Husband_Name	Road Name	Mobile Number	Occupancy Status	Plot Area	Total Area On Ground Floor	Total Rented Residential Builtup Area	Total Self Residential Builtup Area	House Type	Road Width	Construction Year	House Number	House Category	Rate Multiplier	Construction Status	Survey Start Date	Old Property Tax Id	Total Builtup Area	Gis_Map_Parcels_Id	Property Label	Old Arv	New Arv	Arv_Difference	Property Tax(10%)	Water Tax	Sewerage Tax	Old Tax	New Tax
3291	Crossing Republic	Tower-7, Block D-1	Shikha Gusain	D/O Virendra Singh Gusain	Deepak Bishit	8766338692	Rented	1270	1270	1270	0	Pakka	TwelveT o24	2005	5104	Residential		Constructed	2021-11-21	VN32913	1270	2893A9	05-002	16802	18859.5	12%	1885.95	0	0	1680	1886
3292	Crossing Republic	Tower-7, Block D-1	Anil Man gal	Ramesh Chandra	Pancshel Crossing Vijay Nagar	9899256051	Rented	1720	1720	1720	0	Pakka	TwelveT o24	2005	5103	Residential		Constructed	2021-11-21	VN32912	1720	2893A9	05-003	22825	25542	12%	2554.2	0	0	2283	2554.2





ZONE-3, WARD-Dundaheada(27)

Sr. No	Mohalla_Name	Govt_Plot Id	Owner_Name	Father_Name & Husband_Name	Road Name	Mobile Number	Occupancy Status	Plot Area	Total Area On Ground	Total Rented Residential Builtup Area	Total Self Residential Builtup Area	House Type	Road Width	Construction Year	House Number	House Category	Rate Multiplier	Construction Status	Survey Start Date	Old Property Tax Id	Total Builtup Area	Gis_Map_Parcel_Id	Property Label	Old Arv	New Arv	Arv_Difference	Property Tax(10%)	Water Tax	Sewerage Tax	Old Tax	New Tax
3293	Crossing Republic	Tower-7,Block D-1	N/A		Panchsheel Crossing Vijay Nagar		Self Occupied	1270	1270	0	1270	Pakka	TwelveT o24	2005	5105	Residential		Constructed	2021-11-21	N/A	1270	2893A9	05-004	-	16764	0%	1676.4	0	0	-	1676.4
3294	Crossing Republic	Tower-7,Block D-1	Rekha Parihar		Panchsheel Crossing Vijay Nagar		Self Occupied	1720	1720	0	1720	Pakka	TwelveT o24	2005	6102	Residential		Constructed	2021-11-21	N/A	1720	2893A9	06-001	-	22704	0%	2270.4	0	0	-	2270.4
3295	Crossing Republic	Tower-7,Block D-1	Ankur Garg		Panchsheel Crossing Vijay Nagar		Rented	1270	1270	1270	0	Pakka	TwelveT o24	2005	6104	Residential		Constructed	2021-11-21	VN33084	1270	2893A9	06-002	16802	18859.5	12%	1885.95	0	0	1680	1886

ZONE-3, WARD-Dundaheada(27)

Sr. No	Mohalla_Name	Govt_Plot Id	Owner_Name	Father_Name & Husband_Name	Road Name	Mobile Number	Occupancy Status	Plot Area	Total Area On Ground	Total Rented Residential Builtup Area	Total Self Residential Builtup Area	House Type	Road Width	Construction Year	House Number	House Category	Rate Multiplier	Construction Status	Survey Start Date	Old Property Tax Id	Total Builtup Area	Gis Map Parcel Id	Property Label	Old Arv	New Arv	Arv_Difference	Property Tax(10%)	Water Tax	Sewerage Tax	Old Tax	New Tax
3296	Crossing Republic	Tower-7, Block D-1	N/A		Panchsheel Crossing Vijay Nagar		Self Occupied	1720	1720	0	1720	Pakka	Twelve to 24	2005	6103	Residential		Constructed	2021-11-21	N/A	1720	2893A9	06-003	-	22704	0%	2270.4	0	0	-	2270.4
3297	Crossing Republic	Tower-7, Block D-1	Somya Jaiswal		Panchsheel Crossing Vijay Nagar		Rented	1270	1270	1270	0	Pakka	Twelve to 24	2005	6105	Residential		Constructed	2021-11-21	VN33085	1270	2893A9	06-004	16802	18859.5	12%	1885.95	0	0	1680	1886
3298	Crossing Republic	Tower-7, Block D-1	Reetu Sharma		Panchsheel Crossing Vijay Nagar		Rented	1720	1720	1720	0	Pakka	Twelve to 24	2005	7102	Residential		Constructed	2021-11-21	VN33478	1720	2893A9	07-001	22825	25542	12%	2554.2	0	0	2283	2554.2





ZONE-3, WARD-Dundaheada(27)

Sr. No	Mohalla_Name	Govt_Plot Id	Owner_Name	Father_Name & Husband_Name	Road Name	Mobile Number	Occupancy Status	Plot Area	Total Area On Ground	Total Rented Residential Builtup Area	Total Self Residential Builtup Area	House Type	Road Width	Construction Year	House Number	House Category	Rate Multiplier	Construction Status	Survey Start Date	Old Property Tax Id	Total Builtup Area	Gis_Map_Parcel_Id	Property Label	Old Arv	New Arv	Arv_Difference	Property Tax(10%)	Water Tax	Sewerage Tax	Old Tax	New Tax
3299	Crossing Republic	Tower-7, Block D-1	Sanjay Kumar Huf	Bharat	Panchsheel Crossing Vijay Nagar	9899856539	Rented	1270	1270	1270	0	Pakka	Twelve to 24	2005	7104	Residential		Constructed	2021-11-21	VN33482	1270	2893A9	07-002	16802	18859.5	12%	1885.95	0	0	1680	1886
3300	Crossing Republic	Tower-7, Block D-1	Rahul Bhatnagar		Panchsheel Crossing Vijay Nagar		Rented	1720	1720	1720	0	Pakka	Twelve to 24	2005	7103	Residential		Constructed	2021-11-21	VN33481	1720	2893A9	07-003	22825	25542	12%	2554.2	0	0	2283	2554.2
3301	Crossing Republic	Tower-7, Block D-1	Harinder Paruthi		Panchsheel Crossing Vijay Nagar		Rented	1270	1270	1270	0	Pakka	Twelve to 24	2005	7105	Residential		Constructed	2021-11-21	VN33483	1270	2893A9	07-004	16802	18859.5	12%	1885.95	0	0	1680	1886





ZONE-3, WARD-Dundaheada(27)

Sr. No	Mohalla_Name	Govt_Plot Id	Owner_Name	Father_Name & Husband_Name	Road Name	Mobile Number	Occupancy Status	Plot Area	Total Area On Ground Floor	Total Rented Residential Builtup Area	Total Self Residential Builtup Area	House Type	Road Width	Construction Year	House Number	House Category	Rate Multiplier	Construction Status	Survey Start Date	Old Property Tax Id	Total Builtup Area	Gis_Map_Parcels_Id	Property Label	Old Arv	New Arv	Arv_Difference	Property Tax(10%)	Water Tax	Sewerage Tax	Old Tax	New Tax
3302	Crossing Republic	Tower-7, Block D-1	Devanshu Sharma	L Manmohan Sharma	Panchsheel Crossing Vijay Nagar		Rented	1720	1720	1720	0	Pakka	TwelveT o24	2005	8102	Residential		Constructed	2021-11-21	VN33820	1720	2893A9	08-001	22825	25542	12%	2554.2	0	0	2283	2554.2
3303	Crossing Republic	Tower-7, Block D-1	Jitender Puri		Panchsheel Crossing Vijay Nagar		Rented	1270	1270	1270	0	Pakka	TwelveT o24	2005	8104	Residential		Constructed	2021-11-21	VN33822	1270	2893A9	08-002	16802	18859.5	12%	1885.95	0	0	1680	1886
3304	Crossing Republic	Tower-7, Block D-1	Mukesh Jariyal		Panchsheel Crossing Vijay Nagar		Rented	1720	1720	1720	0	Pakka	TwelveT o24	2005	8103	Residential		Constructed	2021-11-21	VN33821	1720	2893A9	08-003	22825	25542	12%	2554.2	0	0	2283	2554.2





ZONE-3, WARD-Dundaheada(27)

Sr. No	Mohalla_Name	Govt_Plot Id	Owner_Name	Father_Name & Husband_Name	Road Name	Mobile_Number	Occupancy_Status	Plot_Area	Total_Area_On_Ground_Floor	Total_Rented_Residential_Builtup_Area	Total_Self_Residential_Builtup_Area	House_Type	Road_Width	Construction_Year	House_Number	House_Category	Rate_Multiplier	Construction_Status	Survey_Start_Date	Old_Property_Tax_Id	Total_Builtup_Area	Gis_Map_Parcel_Id	Property_Label	Old_Arv	New_Arv	Arv_Difference	Property_Tax(10%)	Water_Tax	Sewerage_Tax	Old_Tax	New_Tax
3305	Crossing Republic	Tower-7, Block D-1	Samrajit Bhattarjee	Ravindra Singh	Panchsheel Crossing Vijay Nagar Ghaz	9044866696	Rented	1270	1270	1270	0	Pakka	TwelveT o24	2005	8105	Residential		Constructed	2021-11-21	VN33823	1270	2893A9	08-004	16802	18859.5	12%	1885.95	0	0	1680	1886
3306	Crossing Republic	Tower-7, Block D-1	Nee Raj Mohan		Panchsheel Crossing Vijay Nagar		Rented	1720	1720	1720	0	Pakka	TwelveT o24	2005	9102	Residential		Constructed	2021-11-21	VN33999	1720	2893A9	09-001	22825	25542	12%	2554.2	0	0	2283	2554.2
3307	Crossing Republic	Tower-7, Block D-1	Tabish Ahmad Khan	Gaurav Sikdar	Panchsheel Crossing Vijay Nagar	9560515127	Rented	1270	1270	1270	0	Pakka	TwelveT o24	2005	9104	Residential		Constructed	2021-11-21	VN34001	1270	2893A9	09-002	16802	18859.5	12%	1885.95	0	0	1680	1886





ZONE-3, WARD-Dundaheada(27)

Sr. No	Mohalla_Name	Govt_Plot Id	Owner_Name	Father_Name & Husband_Name	Road Name	Mobile Number	Occupancy Status	Plot Area	Total Area On Ground	Total Rented Residential Builtup Area	Total Self Residential Builtup Area	House Type	Road Width	Construction Year	House Number	House Category	Rate Multiplier	Construction Status	Survey Start Date	Old Property Tax Id	Total Builtup Area	Gis Map Parcel Id	Property Label	Old Arv	New Arv	Arv Difference	Property Tax(10%)	Water Tax	Sewerage Tax	Old Tax	New Tax
3308	Crossing Republic	Tower-7, Block D-1	Ajay Kumar Dubey		Panchsheel Crossing Vijay Nagar		Rented	1720	1720	1720	0	Pakka	TwelveT o24	2005	9103	Residential		Constructed	2021-11-21	VN34000	1720	2893A9	09-003	22825	25542	12%	2554.2	0	0	2283	2554.2
3309	Crossing Republic	Tower-7, Block D-1	Aruna Srivastava		Panchsheel Crossing Vijay Nagar		Rented	1270	1270	1270	0	Pakka	TwelveT o24	2005	9105	Residential		Constructed	2021-11-21	VN34002	1270	2893A9	09-004	16802	18859.5	12%	1885.95	0	0	1680	1886
3310	Crossing Republic	Tower-7, Block D-1	Syed Zaki Haidar		Panchsheel Crossing Vijay Nagar		Rented	1720	1720	1720	0	Pakka	TwelveT o24	2005	10102	Residential		Constructed	2021-11-21	VN34126	1720	2893A9	10-001	22825	25542	12%	2554.2	0	0	2283	2554.2





ZONE-3, WARD-Dundaheada(27)

Sr. No	Mohalla_Nam e	Gov t_Pl ot Id	Owner _Name	Fath er_ Name & Hus band_ Name	Road Name	Mobile_ Nu mber	Occ upa ncy_ Sta tus	Plot_ Are a	Total_ Area_ On_ G round_ Floor	Total_ Rented_ Resid ential_ Builtup_ Area	Total_ Self_ Resid ential_ Built up_ Area	Hou se_ Typ e	Roa d_ Wid th	Constru ction_ Year	House _Numb er	Hou se_ Cat egor y	Rat e_ Multipl ier	Con stru ction_ Stat us	Surv ey_ Start_ Date	Old_ Pr operty_ Tax_ Id	Total_ Built_ Up_ Area	Gis_ Ma p_ Parcel_ Id	Prop erty_ Label	Old_ Ar v	New_ Arv	Arv_ Diff erence	Property Tax(10%)	Wat er_ Tax	Sew erage_ Tax	Old_ Tax	New_ Tax
3311	Cross ing Republic	Tower-7,Block D-1	Vivek Kumar Singh		Panchsheel Crossing Vijay Nagar		Rented	1270	1270	1270	0	Pakka	TwelveT o24	2005	10104	Residential		Constructed	2021-11-21	VN34127	1270	2893A9	10-002	16802	18859.5	12%	1885.95	0	0	1680	1886
3312	Cross ing Republic	Tower-7,Block D-1	N/A		Panchsheel Crossing Vijay Nagar		Self Occupied	1720	1720	0	1720	Pakka	TwelveT o24	2005	10103	Residential		Constructed	2021-11-21	N/A	1720	2893A9	10-003	-	22704	0%	2270.4	0	0	-	2270.4
3313	Cross ing Republic	Tower-7,Block D-1	Vishu Chohan And Rajesh Kumar		Panchsheel Crossing Vijay Nagar Ghaziabad		Rented	1270	1270	1270	0	Pakka	TwelveT o24	2005	10105	Residential		Constructed	2021-11-21	VN34128	1270	2893A9	10-004	16802	18859.5	12%	1885.95	0	0	1680	1886





ZONE-3, WARD-Dundaheada(27)

Sr. No	Mohalla_Name	Govt_Plot_Id	Owner_Name	Father_Name & Husband_Name	Road Name	Mobile_Number	Occupancy_Status	Plot_Area	Total_Area_On_Ground_Floor	Total_Rented_Residential_Builtup_Area	Total_Self_Residential_Builtup_Area	House_Type	Road_Width	Construction_Year	House_Number	House_Category	Rate_Multiplier	Construction_Status	Survey_Start_Date	Old_Property_Tax_Id	Total_Builtup_Area	Gis_Map_Parcels_Id	Property_Label	Old_Arv	New_Arv	Arv_Difference	Property_Tax(10%)	Water_Tax	Sewerage_Tax	Old_Tax	New_Tax
3314	Crossing Republic	Tower-7, Block D-1	Shalini Singh And Bipin Kumar Singh	Bipin Kumar Singh	Panchsheel Crossing Vijay Nagar Ghaziabad	9999028665	Self Occupied	1720	1720	0	1720	Pakka	Twelve 24	2005	11102	Residential		Constructed	2021-11-21	VN48118	1720	2893A9	11-001	21792	22704	4%	2270.4	0	0	2179	2270.4
3315	Crossing Republic	Tower-7, Block D-1	Priya Gupta		Panchsheel Crossing Vijay Nagar		Rented	1270	1270	1270	0	Pakka	Twelve 24	2005	11104	Residential		Constructed	2021-11-21	VN34233	1270	2893A9	11-002	16802	18859.5	12%	1885.95	0	0	1680	1886
3316	Crossing Republic	Tower-7, Block D-1	N/A		Panchsheel Crossing Vijay Nagar		Self Occupied	1720	1720	0	1720	Pakka	Twelve 24	2005	11103	Residential		Constructed	2021-11-21	N/A	1720	2893A9	11-003	-	22704	0%	2270.4	0	0	-	2270.4

ZONE-3, WARD-Dundaheada(27)

Sr. No	Mohalla_Name	Govt_Plot Id	Owner_Name	Father_Name & Husband_Name	Road Name	Mobile_Number	Occupancy Status	Plot_Area	Total_Area_On_Ground_Floor	Total_Rented_Residential_Builtup_Area	Total_Self_Residential_Builtup_Area	House_Type	Road_Width	Construction_Year	House_Number	House_Category	Rate_Multiplier	Construction_Status	Survey_Start_Date	Old_Property_Tax_Id	Total_Builtup_Area	Gis_Map_Parcels_Id	Property_Label	Old_Arv	New_Arv	Arv_Difference	Property_Tax(10%)	Water_Tax	Sewerage_Tax	Old_Tax	New_Tax
3317	Crossing Republic	Tower-7, Block D-1	Pramod Kumar Pandey		Panchsheel Crossing Vijay Nagar Ghaz	9560697075	Rented	1270	1270	1270	0	Pakka	TwelveT o24	2005	11105	Residential		Constructed	2021-11-21	VN34234	1270	2893A9	11-004	16802	18859.5	12%	1885.95	0	0	1680	1886
3318	Crossing Republic	Tower-7, Block D-1	Sapna Singhla, Nab in Kheda		Panchsheel Crossing Vijay Nagar Ghaziabad	9999799189	Self Occupied	1720	1720	0	1720	Pakka	TwelveT o24	2005	12102	Residential		Constructed	2021-11-21	N/A	1720	2893A9	12-001	-	22704	0%	2270.4	0	0	-	2270.4
3319	Crossing Republic	Tower-7, Block D-1	Sumet Misra		Panchsheel Crossing Vijay Nagar		Rented	1270	1270	1270	0	Pakka	TwelveT o24	2005	12104	Residential		Constructed	2021-11-21	VN34338	1270	2893A9	12-002	16802	18859.5	12%	1885.95	0	0	1680	1886





ZONE-3, WARD-Dundaheada(27)

Sr. No	Mohalla_Name	Govt_Plot Id	Owner_Name	Father_Name & Husband_Name	Road Name	Mobile Number	Occupancy Status	Plot Area	Total Area On Ground Floor	Total Rented Residential Builtup Area	Total Self Residential Builtup Area	House Type	Road Width	Construction Year	House Number	House Category	Rate Multiplier	Construction Status	Survey Start Date	Old Property Tax Id	Total Builtup Area	Gis_Map_Parcels_Id	Property Label	Old Arv	New Arv	Arv_Difference	Property Tax(10%)	Water Tax	Sewerage Tax	Old Tax	New Tax
3320	Crossing Republic	Tower-7, Block D-1	Sushil Narash		Panchsheel Crossing Vijay Nagar	9818425965	Rented	1720	1720	1720	0	Pakka	Twelve to 24	2005	12103	Residential		Constructed	2021-11-21	VN34337	1720	2893A9	12-003	22825	25542	12%	2554.2	0	0	2283	2554.2
3321	Crossing Republic	Tower-7, Block D-1	Krishna Arora		Panchsheel Crossing Vijay Nagar	9717024393	Rented	1270	1270	1270	0	Pakka	Twelve to 24	2005	12105	Residential		Constructed	2021-11-21	VN34339	1270	2893A9	12-004	16802	18859.5	12%	1885.95	0	0	1680	1886
3322	Crossing Republic	Tower-7, Block D-1	Raviendra Singh		Panchsheel Crossing Vijay Nagar	9871888628	Self Occupied	1720	1720	0	1720	Pakka	Twelve to 24	2005	13102	Residential		Constructed	2021-11-21	N/A	1720	2893A9	13-001	-	22704	0%	2270.4	0	0	-	2270.4





ZONE-3, WARD-Dundaheada(27)

Sr. No	Mohalla_Name	Govt_Plot Id	Owner_Name	Father_Name & Husband_Name	Road Name	Mobile Number	Occupancy Status	Plot Area	Total Area On Ground	Total Rented Residential Builtup Area	Total Self Residential Builtup Area	House Type	Road Width	Construction Year	House Number	House Category	Rate Multiplier	Construction Status	Survey Start Date	Old Property Tax Id	Total Built Up Area	Gis_Map_Parcels_Id	Property Label	Old Arv	New Arv	Arv_Difference	Property Tax(10%)	Water Tax	Sewerage Tax	Old Tax	New Tax
3323	Crossing Republic	Tower-7,Block D-1	Ritu Chaudhary		Panchsheel Crossing Vijay Nagar		Rented	1270	1270	1270	0	Pakka	TwelveT o24	2005	13104	Residential		Constructed	2021-11-21	VN34445	1270	2893A9	13-002	16802	18859.5	12%	1885.95	0	0	1680	1886
3324	Crossing Republic	Tower-7,Block D-1	N/A		Panchsheel Crossing Vijay Nagar		Self Occupied	1720	1720	0	1720	Pakka	TwelveT o24	2005	13103	Residential		Constructed	2021-11-21	N/A	1720	2893A9	13-003	-	22704	0%	2270.4	0	0	-	2270.4
3325	Crossing Republic	Tower-7,Block D-1	Sulabh Khaira	LRC Prasad	Panchsheel Crossing Vijay Nagar	8130313371	Rented	1270	1270	1270	0	Pakka	TwelveT o24	2005	13105	Residential		Constructed	2021-11-21	VN34446	1270	2893A9	13-004	16802	18859.5	12%	1885.95	0	0	1680	1886





ZONE-3, WARD-Dundaheada(27)

Sr. No	Mohalla_Name	Govt_Plot Id	Owner_Name	Father_Name & Husband_Name	Road Name	Mobile Number	Occupancy Status	Plot Area	Total Area On Ground Floor	Total Rented Residential Builtup Area	Total Self Residential Builtup Area	House Type	Road Width	Construction Year	House Number	House Category	Rate Multiplier	Construction Status	Survey Start Date	Old Property Tax Id	Total Builtup Area	Gis Map Parcel Id	Property Label	Old Arv	New Arv	Arv_Difference	Property Tax(10%)	Water Tax	Sewerage Tax	Old Tax	New Tax
3326	Crossing Republic	Tower-7, Block D-1	Virender Singh	RS Rawat	Panchsheel Crossing Vijay Nagar	8102344822	Rented	1720	1720	1720	0	Pakka	Twelve to 24	2005	14102	Residential		Constructed	2021-11-21	VN34560	1720	2893A9	14-001	22825	25542	12%	2554.2	0	0	2283	2554.2
3327	Crossing Republic	Tower-7, Block D-1	Amittabh Sutrathar		Panchsheel Crossing Vijay Nagar		Rented	1270	1270	1270	0	Pakka	Twelve to 24	2005	14104	Residential		Constructed	2021-11-21	VN34562	1270	2893A9	14-002	16802	18859.5	12%	1885.95	0	0	1680	1886
3328	Crossing Republic	Tower-7, Block D-1	Kuldeep	Vijay Kumar	Panchsheel Crossing Vijay Nagar	9911471212	Rented	1720	1720	1720	0	Pakka	Twelve to 24	2005	14103	Residential		Constructed	2021-11-21	VN34561	1720	2893A9	14-003	22825	25542	12%	2554.2	0	0	2283	2554.2

ZONE-3, WARD-Dundaheada(27)

Sr. No	Mohalla_Name	Govt_Plot Id	Owner_Name	Father_Name & Husband_Name	Road Name	Mobile Number	Occupancy Status	Plot Area	Total Area On Ground	Total Rented Residential Builtup Area	Total Self Residential Builtup Area	House Type	Road Width	Construction Year	House Number	House Category	Rate Multiplier	Construction Status	Survey Start Date	Old Property Tax Id	Total Builtup Area	Gis_Map Parcel Id	Property Label	Old Arv	New Arv	Arv_Difference	Property Tax(10%)	Water Tax	Sewerage Tax	Old Tax	New Tax
3329	Crossing Republic	Tower-7, Block D-1	Sumersingh Rajporohit		Panchsheel Crossing Vijay Nagar Ghaz		Rented	1270	1270	1270	0	Pakka	Twelve to 24	2005	14105	Residential		Constructed	2021-11-21	VN34563	1270	2893A9	14-004	16802	18859.5	12%	1885.95	0	0	1680	1886
3330	Crossing Republic	Tower no. B1	N/A		Panchsheel Crossing Vijay Nagar		Self Occupied	1700	1700	0	1700	Pakka	More than 24 Meters	2005	GF-02-a	Residential		Constructed	2021-12-11	N/A	1700	2905P1	00-001	-	26724	0%	2672.4	0	0	-	2672.4
3331	Crossing Republic	Tower no. B1	Greta		Panchsheel Crossing Vijay Nagar	9650992595	Self Occupied	1700	1700	0	1700	Pakka	More than 24 Meters	2005	GF-02-b	Residential		Constructed	2021-12-11	N/A	1700	2905P1	00-002	-	26724	0%	2672.4	0	0	-	2672.4





ZONE-3, WARD-Dundaheada(27)

Sr. No	Mohalla_Name	Govt_Plot Id	Owner_Name	Father_Name & Husband_Name	Road Name	Mobile Number	Occupancy Status	Plot Area	Total Area On Ground	Total Rented Residential Builtup Area	Total Self Residential Builtup Area	House Type	Road Width	Construction Year	House Number	House Category	Rate Multiplier	Construction Status	Survey Start Date	Old Property Tax Id	Total Builtup Area	Gis_Map_Parcels_Id	Property Label	Old Arv	New Arv	Arv_Difference	Property Tax(10%)	Water Tax	Sewerage Tax	Old Tax	New Tax
3332	Crossing Republic	Tower no. B 1	N/A		Panchsheel Crossing Vijay Nagar		Self Occupied	450	450	0	450	Pakka	More than 4 Meters	2005	GF-04-b	Residential		Constructed	2021-12-11	N/A	450	2905P1	00-003	-	7074	0%	707.4	0	0	-	707.4
3333	Crossing Republic	Tower no. B 1	Asem		Panchsheel Crossing Vijay Nagar		Self Occupied	2500	2500	0	2500	Pakka	More than 4 Meters	2000	GF-05-A	Residential		Constructed	2021-12-11	N/A	2500	2905P1	00-004	-	39300	0%	3930	0	0	-	3930
3334	Crossing Republic	Tower no. B 1	Anil		Panchsheel Crossing Vijay Nagar		Self Occupied	2150	2150	0	2150	Pakka	More than 4 Meters	2005	GF-05-B	Residential		Constructed	2021-12-11	N/A	2150	2905P1	00-005	-	33798	0%	3379.8	0	0	-	3379.8





ZONE-3, WARD-Dundaheada(27)

Sr. No	Mohalla_Name	Govt_Plot Id	Owner_Name	Father_Name & Husband_Name	Road Name	Mobile Number	Occupancy Status	Plot Area	Total Area On Ground	Total Rented Residential Builtup Area	Total Self Residential Builtup Area	House Type	Road Width	Construction Year	House Number	House Category	Rate Multiplier	Construction Status	Survey Start Date	Old Property Tax Id	Total Builtup Area	Gis_Map_Parcels_Id	Property Label	Old Arv	New Arv	Arv_Difference	Property Tax(10%)	Water Tax	Sewerage Tax	Old Tax	New Tax
3335	Crossing Republic	Tower no. B 1	D. V		Panchsheel Crossing Vijay Nagar		Self Occupied	450	450	0	450	Pakka	Below 12	2005	GF-06-A	Residential		Constructed	2021-12-11	N/A	450	2905P1	00-006	-	4698	0%	469.8	0	0	-	469.8
3336	Crossing Republic	Tower no. B 1	Anupem Tyagi		Panchsheel Crossing Vijay Nagar		Self Occupied	450	450	0	450	Pakka	More than 24 Meters	2005	GF-08-a	Residential		Constructed	2021-12-11	N/A	450	2905P1	00-007	-	7074	0%	707.4	0	0	-	707.4
3337	Crossing Republic	Tower no. B 1	Virendra Kumar		Panchsheel Crossing Vijay Nagar	8860445556	Self Occupied	1700	1700	0	1700	Pakka	More than 24 Meters	2005	GF-08-b	Residential		Constructed	2021-12-11	N/A	1700	2905P1	00-008	-	26724	0%	2672.4	0	0	-	2672.4





ZONE-3, WARD-Dundaheada(27)

Sr. No	Mohalla_Nam e	Gov t_Plot Id	Owner _Name	Fath er_ Name & Hus band_ Name	Road Name	Mobile_ Nu mber	Occ upancy _Stat us	Plot_ Area	Total_ Area_ On_ Ground_ Floor	Total_ Rented_ Resid ential_ Builtup_ Area	Total_ Self_ Resid ential_ Built up_ Area	Hou se_ Typ e	Roa d_ Wid th	Constru ction_ Year	House _Numb er	Hou se_ Cat egor y	Rat e_ Multipl ier	Con stru ction_ Stat us	Surv ey_ Start_ Date	Old _Pr ope rty_ Tax_ Id	Total_ Built_ Up_ Area	Gis_ Map_ Parcel_ Id	Prop erty _Label	Old_ Ar v	New_ Arv	Arv_ Diff erence	Property Tax(10%)	Wat er_ Tax	Sew erag e_ Tax	Old_ Tax	New_ Tax
3338	Cross ing Republic	Tower no.B 1	Pravesh Singh		Panchsh el Crossing Vijay Nagar		Self Occupie d	1700	1700	0	1700	Pak ka	MoreThan2 4Meters	2000	102-A	Resid ential		Con stru cted	202 1-12- 11	VN3 047 3	1700	2905P1	01- 001	22487	26724	19%	2672.4	0	0	2249	2672.4
3339	Cross ing Republic	Tower no.B 1	Deepa Bhatt / Ravish Badoni		Panchsh el Crossing Vijay Nagar Ghaziabad	9910017524	Self Occupie d	1700	1700	0	1700	Pak ka	MoreThan2 4Meters	2005	102-B	Resid ential		Con stru cted	202 1-12- 11	VN3 047 4	1700	2905P1	01- 002	22487	26724	19%	2672.4	0	0	2249	2672.4
3340	Cross ing Republic	Tower no.B 1	Ras hmi Batra		Panchsh el Crossing Vijay Nagar		Self Occupie d	1450	1450	0	1450	Pak ka	MoreThan2 4Meters	2005	106-a	Resid ential		Con stru cted	202 1-12- 11	VN3 047 8	1450	2905P1	01- 004	18462	22794	23%	2279.4	0	0	1846	2279.4





ZONE-3, WARD-Dundaheada(27)

Sr. No	Mohalla_Name	Govt_Plot Id	Owner_Name	Father_Name & Husband_Name	Road Name	Mobile Number	Occupancy Status	Plot Area	Total Area On Ground	Total Rented Residential Builtup Area	Total Self Residential Builtup Area	House Type	Road Width	Construction Year	House Number	House Category	Rate Multiplier	Construction Status	Survey Start Date	Old Property Tax Id	Total Builtup Area	Gis_Map_Parcels_Id	Property Label	Old Arv	New Arv	Arv_Difference	Property Tax(10%)	Water Tax	Sewerage Tax	Old Tax	New Tax
3341	Crossing Republic	Tower no.B1	Dilip Kumar		Panchsheel Crossing Vijay Nagar		Self Occupied	1150	1150	0	1150	Pakka	More than 24 Meters	2005	105-b	Residential		Constructed	2021-12-11	VN31226	1150	2905P1	01-005	15805	18078	14%	1807.8	0	0	1581	1807.8
3342	Crossing Republic	Tower no.B1	Nee Raj Jindal		Panchsheel Crossing Vijay Nagar		Self Occupied	1450	1450	0	1450	Pakka	More than 24 Meters	2005	106-A	Residential		Constructed	2021-12-11	VN30477	1450	2905P1	01-006	18462	22794	23%	2279.4	0	0	1846	2279.4
3343	Crossing Republic	Tower no.B1	Balshwar Tyagi		Panchsheel Crossing Vijay Nagar	9999994128	Self Occupied	1700	1700	0	1700	Pakka	More than 24 Meters	2005	108-A	Residential		Constructed	2021-12-11	VN30481	1700	2905P1	01-007	15845	26724	69%	2672.4	0	0	1585	2672.4





ZONE-3, WARD-Dundaheada(27)

Sr. No	Mohalla_Name	Govt_Plot Id	Owner_Name	Father_Name & Husband_Name	Road Name	Mobile Number	Occupancy Status	Plot Area	Total Area On Ground	Total Rented Residential Builtup Area	Total Self Residential Builtup Area	House Type	Road Width	Construction Year	House Number	House Category	Rate Multiplier	Construction Status	Survey Start Date	Old Property Tax Id	Total Builtup Area	Gis_Map_Parcels_Id	Property Label	Old Arv	New Arv	Arv_Difference	Property Tax(10%)	Water Tax	Sewerage Tax	Old Tax	New Tax
3344	Crossing Republic	Tower no.B1	Jayotsana Tyagi		Panchsheel Crossing Vijay Nagar		Self Occupied	1700	1700	0	1700	Pakka	More Than 4 Meters	2005	108-B	Residential		Constructed	2021-12-11	VN30482	1700	2905P1	01-008	15845	26724	69%	2672.4	0	0	1585	2672.4
3345	Crossing Republic	Tower no.B1	Rashmi Sharma		Panchsheel Crossing Vijay Nagar	9560661154	Self Occupied	1700	1700	0	1700	Pakka	More Than 4 Meters	2005	202-A	Residential		Constructed	2021-12-11	VN30485	1700	2905P1	02-001	15845	26724	69%	2672.4	0	0	1585	2672.4
3346	Crossing Republic	Tower no.B1	Geeta Mehrotra		Panchsheel Crossing Vijay Nagar		Self Occupied	1700	1700	0	1700	Pakka	More Than 4 Meters	2005	202-b	Residential		Constructed	2021-12-11	VN30486	1700	2905P1	02-002	15845	26724	69%	2672.4	0	0	1585	2672.4





ZONE-3, WARD-Dundaheada(27)

Sr. No	Mohalla_Name	Govt_Plot Id	Owner_Name	Father_Name & Husband_Name	Road Name	Mobile Number	Occupancy Status	Plot Area	Total Area On Ground	Total Rented Residential Builtup Area	Total Self Residential Builtup Area	House Type	Road Width	Construction Year	House Number	House Category	Rate Multiplier	Construction Status	Survey Start Date	Old Property Tax Id	Total Builtup Area	Gis_Map_Parcels_Id	Property Label	Old Arv	New Arv	Arv_Difference	Property Tax(10%)	Water Tax	Sewerage Tax	Old Tax	New Tax
3347	Crossing Republic	Tower no. B1	Sho Narash Sahu		Panchsheel Crossing Vijay Nagar	9818776862	Self Occupied	1450	1450	0	1450	Pakka	More Than 24 Meters	2005	205-A	Residential		Constructed	2021-12-11	VN30491	1450	2905P1	02-004	15845	22794	44%	2279.4	0	0	1585	2279.4
3348	Crossing Republic	Tower no. B1	Sukhdev Singh		Panchsheel Crossing Vijay Nagar		Self Occupied	1150	1150	0	1150	Pakka	More Than 24 Meters	2005	205-B	Residential		Constructed	2021-12-11	VN30492	1150	2905P1	02-005	15845	18078	14%	1807.8	0	0	1585	1807.8
3349	Crossing Republic	Tower no. B1	Rekha Rani		Panchsheel Crossing Vijay Nagar		Self Occupied	1450	1450	0	1450	Pakka	More Than 24 Meters	2005	206-A	Residential		Constructed	2021-12-11	VN31567	1450	2905P1	02-006	13880	22794	64%	2279.4	0	0	1388	2279.4





ZONE-3, WARD-Dundaheada(27)

Sr. No	Mohalla_Name	Govt_Plot_Id	Owner_Name	Father_Name & Husband_Name	Road Name	Mobile Number	Occupancy Status	Plot Area	Total Area On Ground Floor	Total Rented Residential Builtup Area	Total Self Residential Builtup Area	House Type	Road Width	Construction Year	House Number	House Category	Rate Multiplier	Construction Status	Survey Start Date	Old Property Tax Id	Total Built Up Area	Gis_Map_Parcels_Id	Property Label	Old Arv	New Arv	Arv_Difference	Property Tax(10%)	Water Tax	Sewerage Tax	Old Tax	New Tax
3350	Crossing Republic	Tower no.B1	Manish Dabral		Panchsheel Crossing Vijay Nagar		Self Occupied	1700	1700	0	1700	Pakka	More than 24 Meters	2005	208-A	Residential		Constructed	2021-12-11	VN30497	1700	2905P1	02-007	15845	26724	69%	2672.4	0	0	1585	2672.4
3351	Crossing Republic	Tower no.B1	Aditya Malhotra		Panchsheel Crossing Vijay Nagar	9897620535	Self Occupied	1700	1700	0	1700	Pakka	More than 24 Meters	2005	208-B	Residential		Constructed	2021-12-11	VN30498	1700	2905P1	02-008	15845	26724	69%	2672.4	0	0	1585	2672.4
3352	Crossing Republic	Tower no.B1	Atul Kumar Srivastava		Panchsheel Crossing Vijay Nagar Ghaz	9654043743	Self Occupied	1700	1700	0	1700	Pakka	More than 24 Meters	2005	302-A	Residential		Constructed	2021-12-11	VN30501	1700	2905P1	03-001	22487	26724	19%	2672.4	0	0	2249	2672.4





ZONE-3, WARD-Dundaheada(27)

Sr. No	Mohalla_Name	Govt_Plot_Id	Owner_Name	Father_Name & Husband_Name	Road Name	Mobile Number	Occupancy Status	Plot Area	Total Area On Ground Floor	Total Rented Residential Builtup Area	Total Self Residential Builtup Area	House Type	Road Width	Construction Year	House Number	House Category	Rate Multiplier	Construction Status	Survey Start Date	Old Property Tax Id	Total Built Up Area	Gis Map Parcel Id	Property Label	Old Arv	New Arv	Arv Difference	Property Tax(10%)	Water Tax	Sewerage Tax	Old Tax	New Tax
3353	Crossing Republic	Tower no.B 1	Saurabh Kunj / Anshul Saurabh		Panchsheel Crossing Vijay Nagar Ghaziabad		Self Occupied	1700	1700	0	1700	Pakka	More Than 24 Meters	2005	302-B	Residential		Constructed	2021-12-11	VN30502	1700	2905P1	03-002	22487	26724	19%	2672.4	0	0	2249	2672.4
3354	Crossing Republic	Tower no.B 1	Himanshu Kumar		Panchsheel Crossing Vijay Nagar	8800721408	Self Occupied	1450	1450	0	1450	Pakka	More Than 24 Meters	2005	305-A	Residential		Constructed	2021-12-11	VN30507	1450	2905P1	03-004	15845	22794	44%	2279.4	0	0	1585	2279.4
3355	Crossing Republic	Tower no.B 1	Vikas Kumar Verma		Panchsheel Crossing Vijay Nagar	9555762049	Self Occupied	1150	1150	0	1150	Pakka	More Than 24 Meters	2005	305-B	Residential		Constructed	2021-12-11	VN30508	1150	2905P1	03-005	15845	18078	14%	1807.8	0	0	1585	1807.8





ZONE-3, WARD-Dundaheada(27)

Sr. No	Mohalla_Name	Govt_Plot Id	Owner_Name	Father_Name & Husband_Name	Road Name	Mobile Number	Occupancy Status	Plot Area	Total Area On Ground	Total Rented Residential Builtup Area	Total Self Residential Builtup Area	House Type	Road Width	Construction Year	House Number	House Category	Rate Multiplier	Construction Status	Survey Start Date	Old Property Tax Id	Total Builtup Area	Gis_Map_Parcels_Id	Property Label	Old Arv	New Arv	Arv_Difference	Property Tax(10%)	Water Tax	Sewerage Tax	Old Tax	New Tax
3356	Crossing Republic	Tower no. B 1	Rajesh Rastogi		Panchsheel Crossing Vijay Nagar	9899178017	Self Occupied	1450	1450	0	1450	Pakka	More than 24 Meters	2005	306-A	Residential		Constructed	2021-12-11	VN30509	1450	2905P1	03-006	15845	22794	44%	2279.4	0	0	1585	2279.4
3357	Crossing Republic	Tower no. B 1	Somara Lakra		Panchsheel Crossing Vijay Nagar		Self Occupied	1700	1700	0	1700	Pakka	More than 24 Meters	2005	308-A	Residential		Constructed	2021-12-11	VN30513	1700	2905P1	03-007	15845	26724	69%	2672.4	0	0	1585	2672.4
3358	Crossing Republic	Tower no. B 1	Vivian Robert		Panchsheel Crossing Vijay Nagar	9234509370	Self Occupied	1700	1700	0	1700	Pakka	More than 24 Meters	2005	308-b	Residential		Constructed	2021-12-11	VN30514	1700	2905P1	03-008	15845	26724	69%	2672.4	0	0	1585	2672.4





ZONE-3, WARD-Dundaheada(27)

Sr. No	Mohalla_Name	Govt_Plot Id	Owner_Name	Father_Name & Husband_Name	Road Name	Mobile Number	Occupancy Status	Plot Area	Total Area On Ground Floor	Total Rented Residential Builtup Area	Total Self Residential Builtup Area	House Type	Road Width	Construction Year	House Number	House Category	Rate Multiplier	Construction Status	Survey Start Date	Old Property Tax Id	Total Built Up Area	Gis_Map_Parcels_Id	Property Label	Old Arv	New Arv	Arv_Difference	Property Tax(10%)	Water Tax	Sewerage Tax	Old Tax	New Tax
3359	Crossing Republic	Tower no.B1	Rita Dubey		Panchsheel Crossing Vijay Nagar	9810998117	Self Occupied	1700	1700	0	1700	Pakka	More Than 24 Meters	2005	402-A	Residential		Constructed	2021-12-11	VN30517	1700	2905P1	04-001	22487	26724	19%	2672.4	0	0	2249	2672.4
3360	Crossing Republic	Tower no.B1	Shankar Prasad Jha		Panchsheel Crossing Vijay Nagar	8800795667	Self Occupied	1700	1700	0	1700	Pakka	More Than 24 Meters	2005	402-B	Residential		Constructed	2021-12-11	VN30518	1700	2905P1	04-002	22487	26724	19%	2672.4	0	0	2249	2672.4
3361	Crossing Republic	Tower no.B1	Mohit Sharma		Panchsheel Crossing Vijay Nagar		Self Occupied	1150	1150	0	1150	Pakka	More Than 24 Meters	2005	404-B	Residential		Constructed	2021-12-11	VN46474	1150	2905P1	04-003	12811	18078	41%	1807.8	0	0	1281	1807.8





ZONE-3, WARD-Dundaheada(27)

Sr. No	Mohalla_Name	Govt_Plot Id	Owner_Name	Father_Name & Husband_Name	Road Name	Mobile Number	Occupancy Status	Plot Area	Total Area On Ground	Total Rented Residential Builtup Area	Total Self Residential Builtup Area	House Type	Road Width	Construction Year	House Number	House Category	Rate Multiplier	Construction Status	Survey Start Date	Old Property Tax Id	Total Builtup Area	Gis Map Parcel Id	Property Label	Old Arv	New Arv	Arv Difference	Property Tax(10%)	Water Tax	Sewerage Tax	Old Tax	New Tax
3362	Crossing Republic	Tower no. B1	Sanjay Kumar		Panchsheel Crossing Vijay Nagar		Self Occupied	1450	1450	0	1450	Pakka	More than 24 Meters	2005	405-A	Residential		Constructed	2021-12-11	VN30523	1450	2905P1	04-004	15845	22794	44%	2279.4	0	0	1585	2279.4
3363	Crossing Republic	Tower no. B1	Binchu Vasavan		Panchsheel Crossing Vijay Nagar		Self Occupied	1150	1150	0	1150	Pakka	More than 24 Meters	2005	405-B	Residential		Constructed	2021-12-11	VN30524	1150	2905P1	04-005	15845	18078	14%	1807.8	0	0	1585	1807.8
3364	Crossing Republic	Tower no. B1	Ami tabh		Panchsheel Crossing Vijay Nagar	9818598940	Self Occupied	1450	1450	0	1450	Pakka	More than 24 Meters	2005	406-A	Residential		Constructed	2021-12-11	VN30525	1450	2905P1	04-006	15845	22794	44%	2279.4	0	0	1585	2279.4

ZONE-3, WARD-Dundaheada(27)

Sr. No	Mohalla_Nam e	Govt_Plot Id	Owner_Nam e	Father_Nam e & Husban d_Nam e	Road Nam e	Mobile_Nu mber	Occu pancy_Statu s	Plot_Are a	Total_Are a_On_G round_Floor	Total_Rented_Resid ential_Builtup_Are a	Total_Self_Resid ential_Built up_Are a	Hou se_Typ e	Roa d_Wid th	Constru ction_Y ear	House _Numb er	Hou se_Cat egor y	Rat e_Multipl ier	Con stru ction_Statu s	Surv ey_Star t_D ate	Old_Pr ope rty_Tax _Id	Total_Built_ Up_Are a	Gis_Ma p_Parcel_Id	Prop erty_La bel	Old_Ar v	New_Arv	Arv_Diff erence	Property Tax(10%)	Wat er_T ax	Sew erag e_T ax	Old_T ax	New_T ax
3365	Cross ing Repu blic	Tow er no.B 1	Anu pam Govil/Shik ha Govil		Panc hshe el Cros sing Vijay Nagar Ghaziabad		Self Occu pie d	1700	1700	0	1700	Pak ka	More Than 24 Meters	2005	408-A	Resi den tial		Con stru cted	2021-12-11	VN30529	1700	2905P1	04-007	15845	26724	69%	2672.4	0	0	1585	2672.4
3366	Cross ing Repu blic	Tow er no.B 1	Dr. Sunil Bhat		Panc hshe el Cros sing Vijay Nagar		Self Occu pie d	1700	1700	0	1700	Pak ka	More Than 24 Meters	2005	408-b	Resi den tial		Con stru cted	2021-12-11	VN30795	1700	2905P1	04-008	15845	26724	69%	2672.4	0	0	1585	2672.4
3367	Cross ing Repu blic	Tow er no.B 1	Shalini Shankar		Panc hshe el Cros sing Vijay Nagar		Self Occu pie d	1700	1700	0	1700	Pak ka	More Than 24 Meters	2005	502-A	Resi den tial		Con stru cted	2021-12-11	VN30532	1700	2905P1	05-001	22487	26724	19%	2672.4	0	0	2249	2672.4





ZONE-3, WARD-Dundaheada(27)

Sr. No	Mohalla_Name	Govt_Plot_Id	Owner_Name	Father_Name & Husband_Name	Road_Name	Mobile_Number	Occupancy_Status	Plot_Area	Total_Area_On_Ground_Floor	Total_Rented_Residential_Builtup_Area	Total_Self_Residential_Builtup_Area	House_Type	Road_Width	Construction_Year	House_Number	House_Category	Rate_Multiplier	Construction_Status	Survey_Start_Date	Old_Property_Tax_Id	Total_Builtup_Area	Gis_Map_Parcels_Id	Property_Label	Old_Arv	New_Arv	Arv_Difference	Property_Tax(10%)	Water_Tax	Sewerage_Tax	Old_Tax	New_Tax
3368	Crossing Republic	Tower no. B 1	Sidhartha Shankar		Panchsheel Crossing Vijay Nagar	8859318009	Self Occupied	1700	1700	0	1700	Pakka	More than 24 Meters	2005	502-B	Residential		Constructed	2021-12-11	VN3053	1700	2905P1	05-002	22487	26724	19%	2672.4	0	0	2249	2672.4
3369	Crossing Republic	Tower no. B 1	Amit Kumar Gupta		Panchsheel Crossing Vijay Nagar	9411055095	Self Occupied	1450	1450	0	1450	Pakka	More than 24 Meters	2005	505-A	Residential		Constructed	2021-12-11	VN3058	1450	2905P1	05-004	15845	22794	44%	2279.4	0	0	1585	2279.4
3370	Crossing Republic	Tower no. B 1	Varun Sohar		Panchsheel Crossing Vijay Nagar		Self Occupied	1150	1150	0	1150	Pakka	More than 24 Meters	2005	505-B	Residential		Constructed	2021-12-11	VN3059	1150	2905P1	05-005	15845	18078	14%	1807.8	0	0	1585	1807.8





ZONE-3, WARD-Dundaheada(27)

Sr. No	Mohalla_Name	Govt_Plot Id	Owner_Name	Father_Name & Husband_Name	Road Name	Mobile Number	Occupancy Status	Plot Area	Total Area On Ground	Total Rented Residential Builtup Area	Total Self Residential Builtup Area	House Type	Road Width	Construction Year	House Number	House Category	Rate Multiplier	Construction Status	Survey Start Date	Old Property Tax Id	Total Builtup Area	Gis_Map_Parcels_Id	Property Label	Old Arv	New Arv	Arv_Difference	Property Tax(10%)	Water Tax	Sewerage Tax	Old Tax	New Tax
3371	Crossing Republic	Tower no. B 1	K. Unnikrishnan		Panchsheel Crossing Vijay Nagar		Self Occupied	1450	1450	0	1450	Pakka	More than 24 Meters	2005	506-A	Residential		Constructed	2021-12-11	VN30540	1450	2905P1	05-006	15845	22794	44%	2279.4	0	0	1585	2279.4
3372	Crossing Republic	Tower no. B 1	Rahul Gangwar		Panchsheel Crossing Vijay Nagar	9999215172	Self Occupied	1700	1700	0	1700	Pakka	More than 24 Meters	2005	508-A	Residential		Constructed	2021-12-11	VN30544	1700	2905P1	05-007	15845	26724	69%	2672.4	0	0	1585	2672.4
3373	Crossing Republic	Tower no. B 1	Ramash Gupta		Panchsheel Crossing Vijay Nagar	9818815474	Self Occupied	1700	1700	0	1700	Pakka	More than 24 Meters	2005	508-B	Residential		Constructed	2021-12-11	VN30545	1700	2905P1	05-008	15845	26724	69%	2672.4	0	0	1585	2672.4





ZONE-3, WARD-Dundaheada(27)

Sr. No	Mohalla_Name	Govt_Plot Id	Owner_Name	Father_Name & Husband_Name	Road Name	Mobile Number	Occupancy Status	Plot Area	Total Area On Ground	Total Rented Residential Builtup Area	Total Self Residential Builtup Area	House Type	Road Width	Construction Year	House Number	House Category	Rate Multiplier	Construction Status	Survey Start Date	Old Property Tax Id	Total Builtup Area	Gis_Map_Parcels_Id	Property Label	Old Arv	New Arv	Arv_Difference	Property Tax(10%)	Water Tax	Sewerage Tax	Old Tax	New Tax
3374	Crossing Republic	Tower no.B1	Nirmala Garag		Panchsheel Crossing Vijay Nagar		Self Occupied	1700	1700	0	1700	Pakka	More than 4 Meters	2005	602-A	Residential		Constructed	2021-12-11	VN30814	1700	2905P1	06-001	22487	26724	19%	2672.4	0	0	2249	2672.4
3375	Crossing Republic	Tower no.B1	Prveen Kumar		Panchsheel Crossing Vijay Nagar		Self Occupied	1700	1700	0	1700	Pakka	More than 4 Meters	2005	602-B	Residential		Constructed	2021-12-11	VN30549	1700	2905P1	06-002	22487	26724	19%	2672.4	0	0	2249	2672.4
3376	Crossing Republic	Tower no.B1	Navdeep Dhanwan		Panchsheel Crossing Vijay Nagar		Self Occupied	1450	1450	0	1450	Pakka	More than 4 Meters	2005	605-A	Residential		Constructed	2021-12-11	VN30554	1450	2905P1	06-004	15845	22794	44%	2279.4	0	0	1585	2279.4





ZONE-3, WARD-Dundaheada(27)

Sr. No	Mohalla_Name	Govt_Plot Id	Owner_Name	Father_Name & Husband_Name	Road Name	Mobile Number	Occupancy Status	Plot Area	Total Area On Ground	Total Rented Residential Builtup Area	Total Self Residential Builtup Area	House Type	Road Width	Construction Year	House Number	House Category	Rate Multiplier	Construction Status	Survey Start Date	Old Property Tax Id	Total Builtup Area	Gis_Map_Parcels_Id	Property Label	Old Arv	New Arv	Arv_Difference	Property Tax(10%)	Water Tax	Sewerage Tax	Old Tax	New Tax
3377	Crossing Republic	Tower no.B1	Manish Aggarwal		Panchsheel Crossing Vijay Nagar		Self Occupied	1150	1150	0	1150	Pakka	More than 24 Meters	2005	605-B	Residential		Constructed	2021-12-11	VN30555	1150	2905P1	06-005	15845	18078	14%	1807.8	0	0	1585	1807.8
3378	Crossing Republic	Tower no.B1	Rohit Goswami		Panchsheel Crossing Vijay Nagar		Self Occupied	1450	1450	0	1450	Pakka	More than 24 Meters	2005	606-A	Residential		Constructed	2021-12-11	VN30556	1450	2905P1	06-006	15845	22794	44%	2279.4	0	0	1585	2279.4
3379	Crossing Republic	Tower no.B1	Vikas Goyal		Panchsheel Crossing Vijay Nagar	9910379285	Self Occupied	1700	1700	0	1700	Pakka	More than 24 Meters	2005	608-A	Residential		Constructed	2021-12-11	VN30560	1700	2905P1	06-007	15845	26724	69%	2672.4	0	0	1585	2672.4





ZONE-3, WARD-Dundaheada(27)


Sr. No	Mohalla_Name	Govt_Plot Id	Owner_Name	Father_Name & Husband_Name	Road Name	Mobile Number	Occupancy Status	Plot Area	Total Area On Ground	Total Rented Residential Builtup Area	Total Self Residential Builtup Area	House Type	Road Width	Construction Year	House Number	House Category	Rate Multiplier	Construction Status	Survey Start Date	Old Property Tax Id	Total Built Up Area	Gis_Map Parcel Id	Property Label	Old Arv	New Arv	Arv_Difference	Property Tax(10%)	Water Tax	Sewerage Tax	Old Tax	New Tax
3380	Crossing Republic	Tower no.B1	Sajal Dhir		Panchsheel Crossing Vijay Nagar	9999564734	Self Occupied	1700	1700	0	1700	Pakka	More than 24 Meters	2005	608-B	Residential		Constructed	2021-12-11	VN30561	1700	2905P1	06-008	15845	26724	69%	2672.4	0	0	1585	2672.4
3381	Crossing Republic	Tower no.B1	Vinod Sahabro Bhojar		Panchsheel Crossing Vijay Nagar Ghaz	8010370825	Self Occupied	1700	1700	0	1700	Pakka	More than 24 Meters	2005	702-A	Residential		Constructed	2021-12-11	VN30564	1700	2905P1	07-001	22487	26724	19%	2672.4	0	0	2249	2672.4
3382	Crossing Republic	Tower no.B1	Brijesh Kumar		Panchsheel Crossing Vijay Nagar	9903494415	Self Occupied	1700	1700	0	1700	Pakka	More than 24 Meters	2005	702-B	Residential		Constructed	2021-12-11	VN30565	1700	2905P1	07-002	22487	26724	19%	2672.4	0	0	2249	2672.4





ZONE-3, WARD-Dundaheada(27)

Sr. No	Mohalla_Name	Govt_Plot Id	Owner_Name	Father_Name & Husband_Name	Road Name	Mobile Number	Occupancy Status	Plot Area	Total Area On Ground	Total Rented Residential Builtup Area	Total Self Residential Builtup Area	House Type	Road Width	Construction Year	House Number	House Category	Rate Multiplier	Construction Status	Survey Start Date	Old Property Tax Id	Total Built Up Area	Gis_Map_Parcels_Id	Property Label	Old Arv	New Arv	Arv_Difference	Property Tax(10%)	Water Tax	Sewerage Tax	Old Tax	New Tax
3383	Crossing Republic	Tower no. B 1	Ankush		Panchsheel Crossing Vijay Nagar		Self Occupied	1150	1150	0	1150	Pakka	More than 24 Meters	2005	704-B	Residential		Constructed	2021-12-11	N/A	1150	2905P1	07-003	-	18078	0%	1807.8	0	0	-	1807.8
3384	Crossing Republic	Tower no. B 1	Urwashi		Panchsheel Crossing Vijay Nagar		Self Occupied	1450	1450	0	1450	Pakka	More than 24 Meters	2005	705-A	Residential		Constructed	2021-12-11	N/A	1450	2905P1	07-004	-	22794	0%	2279.4	0	0	-	2279.4
3385	Crossing Republic	Tower no. B 1	Sarvesh Kumar		Panchsheel Crossing Vijay Nagar	7827681292	Self Occupied	1150	1150	0	1150	Pakka	More than 24 Meters	2005	705-B	Residential		Constructed	2021-12-11	N/A	1150	2905P1	07-005	-	18078	0%	1807.8	0	0	-	1807.8


ZONE-3, WARD-Dundaheada(27)

Sr. No	Mohalla_Name	Govt_Plot Id	Owner_Name	Father_Name & Husband_Name	Road Name	Mobile Number	Occupancy Status	Plot Area	Total Area On Ground	Total Rented Residential Builtup Area	Total Self Residential Builtup Area	House Type	Road Width	Construction Year	House Number	House Category	Rate Multiplier	Construction Status	Survey Start Date	Old Property Tax Id	Total Built Up Area	Gis_Map_Parcels_Id	Property Label	Old Arv	New Arv	Arv_Difference	Property Tax(10%)	Water Tax	Sewerage Tax	Old Tax	New Tax
3386	Crossing Republic	Tower no. B 1	N/A		Panchsheel Crossing Vijay Nagar		Self Occupied	1450	1450	0	1450	Pakka	More than 4 Meters	2005	706-a	Residential		Constructed	2021-12-11	N/A	1450	2905P1	07-006	-	22794	0%	2279.4	0	0	-	2279.4
3387	Crossing Republic	Tower no. B 1	Rudra Prasad		Panchsheel Crossing Vijay Nagar	9811368251	Self Occupied	1700	1700	0	1700	Pakka	More than 4 Meters	2005	708-A	Residential		Constructed	2021-12-11	N/A	1700	2905P1	07-007	-	26724	0%	2672.4	0	0	-	2672.4
3388	Crossing Republic	Tower no. B 1	R. Ranjit		Panchsheel Crossing Vijay Nagar	9654448145	Self Occupied	1700	1700	0	1700	Pakka	More than 4 Meters	2005	708-B	Residential		Constructed	2021-12-11	N/A	1700	2905P1	07-008	-	26724	0%	2672.4	0	0	-	2672.4





ZONE-3, WARD-Dundaheada(27)

Sr. No	Mohalla_Name	Govt_Plot Id	Owner_Name	Father_Name & Husband_Name	Road Name	Mobile Number	Occupancy Status	Plot Area	Total Area On Ground	Total Rented Residential Builtup Area	Total Self Residential Builtup Area	House Type	Road Width	Construction Year	House Number	House Category	Rate Multiplier	Construction Status	Survey Start Date	Old Property Tax Id	Total Builtup Area	Gis_Map_Parcels_Id	Property Label	Old Arv	New Arv	Arv_Difference	Property Tax(10%)	Water Tax	Sewerage Tax	Old Tax	New Tax
3389	Crossing Republic	Tower no. B 1	Anurag Gupta		Panchsheel Crossing Vijay Nagar	9871088922	Self Occupied	1700	1700	0	1700	Pakka	More Than 24 Meters	2005	802-A	Residential		Constructed	2021-12-11	VN30580	1700	2905P1	08-001	22487	26724	19%	2672.4	0	0	2249	2672.4
3390	Crossing Republic	Tower no. B 1	Mujtaba Tabrez		Panchsheel Crossing Vijay Nagar	9818866372	Self Occupied	1700	1700	0	1700	Pakka	More Than 24 Meters	2005	802-B	Residential		Constructed	2021-12-11	VN30581	1700	2905P1	08-002	22487	26724	19%	2672.4	0	0	2249	2672.4
3391	Crossing Republic	Tower no. B 1	Rupesh Kumar		Panchsheel Crossing Vijay Nagar		Self Occupied	1450	1450	0	1450	Pakka	More Than 24 Meters	2005	805-A	Residential		Constructed	2021-12-11	VN30586	1450	2905P1	08-004	15845	22794	44%	2279.4	0	0	1585	2279.4





ZONE-3, WARD-Dundaheada(27)

Sr. No	Mohalla_Name	Govt_Plot Id	Owner_Name	Father_Name & Husband_Name	Road Name	Mobile Number	Occupancy Status	Plot Area	Total Area On Ground Floor	Total Rented Residential Builtup Area	Total Self Residential Builtup Area	House Type	Road Width	Construction Year	House Number	House Category	Rate Multiplier	Construction Status	Survey Start Date	Old Property Tax Id	Total Built Up Area	Gis_Map_Parcels_Id	Property Label	Old Arv	New Arv	Arv_Difference	Property Tax(10%)	Water Tax	Sewerage Tax	Old Tax	New Tax
3392	Crossing Republic	Tower no.B1	Sakir Zafar Rizvi		Panchsheel Crossing Vijay Nagar	7042076031	Self Occupied	1150	1150	0	1150	Pakka	More than 24 Meters	2005	805-B	Residential		Constructed	2021-12-11	VN30588	1150	2905P1	08-005	15845	18078	14%	1807.8	0	0	1585	1807.8
3393	Crossing Republic	Tower no.B1	Mohit Gupta		Panchsheel Crossing Vijay Nagar	9899136825	Self Occupied	1450	1450	0	1450	Pakka	More than 24 Meters	2005	806-A	Residential		Constructed	2021-12-11	VN30856	1450	2905P1	08-006	15845	22794	44%	2279.4	0	0	1585	2279.4
3394	Crossing Republic	Tower no.B1	Pari tosh Srivastava		Panchsheel Crossing Vijay Nagar	9899558432	Self Occupied	1700	1700	0	1700	Pakka	More than 24 Meters	2005	808-A	Residential		Constructed	2021-12-11	VN30592	1700	2905P1	08-007	15845	26724	69%	2672.4	0	0	1585	2672.4





ZONE-3, WARD-Dundaheada(27)

Sr. No	Mohalla_Name	Govt_Plot Id	Owner_Name	Father_Name & Husband_Name	Road Name	Mobile Number	Occupancy Status	Plot Area	Total Area On Ground	Total Rented Residential Builtup Area	Total Self Residential Builtup Area	House Type	Road Width	Construction Year	House Number	House Category	Rate Multiplier	Construction Status	Survey Start Date	Old Property Tax Id	Total Built Up Area	Gis_Map Parcel Id	Property Label	Old Arv	New Arv	Arv_Difference	Property Tax(10%)	Water Tax	Sewerage Tax	Old Tax	New Tax
3395	Crossing Republic	Tower no.B1	Ajai Kumar Gopalia		Panchsheel Crossing Vijay Nagar	7838904000	Self Occupied	1700	1700	0	1700	Pakka	More than 24 Meters	2005	808-B	Residential		Constructed	2021-12-11	VN30593	1700	2905P1	08-008	15845	26724	69%	2672.4	0	0	1585	2672.4
3396	Crossing Republic	Tower no.B1	Subhasini Goswami		Panchsheel Crossing Vijay Nagar Ghaz	9818063404	Self Occupied	1700	1700	0	1700	Pakka	More than 24 Meters	2005	902-A	Residential		Constructed	2021-12-11	VN30596	1700	2905P1	09-001	22487	26724	19%	2672.4	0	0	2249	2672.4
3397	Crossing Republic	Tower no.B1	Nasimudher Kaur		Panchsheel Crossing Vijay Nagar		Self Occupied	1700	1700	0	1700	Pakka	More than 24 Meters	2005	902-B	Residential		Constructed	2021-12-11	VN30864	1700	2905P1	09-002	22487	26724	19%	2672.4	0	0	2249	2672.4





ZONE-3, WARD-Dundaheada(27)

Sr. No	Mohalla_Name	Govt_Plot Id	Owner_Name	Father_Name & Husband_Name	Road Name	Mobile Number	Occupancy Status	Plot Area	Total Area On Ground	Total Rented Residential Builtup Area	Total Self Residential Builtup Area	House Type	Road Width	Construction Year	House Number	House Category	Rate Multiplier	Construction Status	Survey Start Date	Old Property Tax Id	Total Builtup Area	Gis_Map_Parcels_Id	Property Label	Old Arv	New Arv	Arv_Difference	Property Tax(10%)	Water Tax	Sewerage Tax	Old Tax	New Tax
3398	Crossing Republic	Tower no.B1	Bhavana Kumar		Panchsheel Crossing Vijay Nagar	9871088051	Self Occupied	1450	1450	0	1450	Pakka	More than 24 Meters	2005	905-A	Residential		Constructed	2021-12-11	VN30602	1450	2905P1	09-004	15845	22794	44%	2279.4	0	0	1585	2279.4
3399	Crossing Republic	Tower no.B1	Amit Sharma		Panchsheel Crossing Vijay Nagar	7042072772	Self Occupied	1150	1150	0	1150	Pakka	More than 24 Meters	2005	905-B	Residential		Constructed	2021-12-11	VN30603	1150	2905P1	09-005	15845	18078	14%	1807.8	0	0	1585	1807.8
3400	Crossing Republic	Tower no.B1	Smita Dey		Panchsheel Crossing Vijay Nagar	7838245399	Self Occupied	1700	1700	0	1700	Pakka	More than 24 Meters	2005	908-A	Residential		Constructed	2021-12-11	VN30608	1700	2905P1	09-007	15845	26724	69%	2672.4	0	0	1585	2672.4





ZONE-3, WARD-Dundaheada(27)

Sr. No	Mohalla_Name	Govt_Plot Id	Owner_Name	Father_Name & Husband_Name	Road Name	Mobile Number	Occupancy Status	Plot Area	Total Area On Ground Floor	Total Rented Residential Builtup Area	Total Self Residential Builtup Area	House Type	Road Width	Construction Year	House Number	House Category	Rate Multiplier	Construction Status	Survey Start Date	Old Property Tax Id	Total Builtup Area	Gis_Map_Parcels_Id	Property Label	Old Arv	New Arv	Arv_Difference	Property Tax(10%)	Water Tax	Sewerage Tax	Old Tax	New Tax
3401	Crossing Republic	Tower no.B1	Anurag		Panchsheel Crossing Vijay Nagar	8800759237	Self Occupied	1700	1700	0	1700	Pakka	More Than 24 Meters	2005	908-B	Residential		Constructed	2021-12-11	VN30614	1700	2905P1	09-008	15845	26724	69%	2672.4	0	0	1585	2672.4
3402	Crossing Republic	Tower no.B1	Manish Gupta		Panchsheel Crossing Vijay Nagar	9999880000	Self Occupied	1700	1700	0	1700	Pakka	More Than 24 Meters	2005	1002-A	Residential		Constructed	2021-12-11	VN30617	1700	2905P1	10-001	22487	26724	19%	2672.4	0	0	2249	2672.4
3403	Crossing Republic	Tower no.B1	Gari ma Oswal / Nee raj Oswal		Panchsheel Crossing Vijay Nagar Ghaziabad	9953559492	Self Occupied	1700	1700	0	1700	Pakka	More Than 24 Meters	2005	1002-B	Residential		Constructed	2021-12-11	VN30618	1700	2905P1	10-002	22487	26724	19%	2672.4	0	0	2249	2672.4





ZONE-3, WARD-Dundaheada(27)

Sr. No	Mohalla_Name	Govt_Plot Id	Owner_Name	Father_Name & Husband_Name	Road Name	Mobile Number	Occupancy Status	Plot Area	Total Area On Ground Floor	Total Rented Residential Builtup Area	Total Self Residential Builtup Area	House Type	Road Width	Construction Year	House Number	House Category	Rate Multiplier	Construction Status	Survey Start Date	Old Property Tax Id	Total Builtup Area	Gis_Map_Parcel_Id	Property Label	Old Arv	New Arv	Arv_Difference	Property Tax(10%)	Water Tax	Sewerage Tax	Old Tax	New Tax
3404	Crossing Republic	Tower no.B1	Yogesh Mendiratta		Panchsheel Crossing Vijay Nagar	8800306053	Self Occupied	1450	1450	0	1450	Pakka	More Than 24 Meters	2005	1005-A	Residential		Constructed	2021-12-11	VN30623	1450	2905P1	10-004	15845	22794	44%	2279.4	0	0	1585	2279.4
3405	Crossing Republic	Tower no.B1	Manish Sagar		Panchsheel Crossing Vijay Nagar		Self Occupied	1150	1150	0	1150	Pakka	More Than 24 Meters	2005	1005-B	Residential		Constructed	2021-12-11	VN30624	1150	2905P1	10-005	15845	18078	14%	1807.8	0	0	1585	1807.8
3406	Crossing Republic	Tower no.B1	Maya Shrivastav	Dinesh Kumar Srivastava	Panchsheel Crossing Vijay Nagar Ghaziaba	8383035360	Self Occupied	1450	1450	0	1450	Pakka	More Than 24 Meters	2005	1006-a	Residential		Constructed	2021-12-11	N/A	1450	2905P1	10-006	-	22794	0%	2279.4	0	0	-	2279.4





ZONE-3, WARD-Dundaheada(27)

Sr. No	Mohalla_Name	Govt_Plot Id	Owner_Name	Father_Name & Husband_Name	Road Name	Mobile Number	Occupancy Status	Plot Area	Total Area On Ground	Total Rented Residential Builtup Area	Total Self Residential Builtup Area	House Type	Road Width	Construction Year	House Number	House Category	Rate Multiplier	Construction Status	Survey Start Date	Old Property Tax Id	Total Builtup Area	Gis Map Parcel Id	Property Label	Old Arv	New Arv	Arv_Difference	Property Tax(10%)	Water Tax	Sewerage Tax	Old Tax	New Tax
3407	Crossing Republic	Tower no.B1	D.S Rawat / Krishna Rawat		Panchsheel Crossing Vijay Nagar Ghaziaba		Self Occupied	1700	1700	0	1700	Pakka	More Than 24 Meters	2005	1008-a	Residential		Constructed	2021-12-11	VN30897	1700	2905P1	10-007	15805	26724	69%	2672.4	0	0	1581	2672.4
3408	Crossing Republic	Tower no.B1	Shantiram Mandal		Panchsheel Crossing Vijay Nagar		Self Occupied	1700	1700	0	1700	Pakka	More Than 24 Meters	2005	1008-B	Residential		Constructed	2021-12-11	VN30631	1700	2905P1	10-008	15845	26724	69%	2672.4	0	0	1585	2672.4
3409	Crossing Republic	Tower no.B1	Surabhi Panday		Panchsheel Crossing Vijay Nagar		Self Occupied	1700	1700	0	1700	Pakka	More Than 24 Meters	2005	1102-A	Residential		Constructed	2021-12-11	VN30634	1700	2905P1	11-001	22487	26724	19%	2672.4	0	0	2249	2672.4





ZONE-3, WARD-Dundaheada(27)

Sr. No	Mohalla_Name	Govt_Plot Id	Owner_Name	Father_Name & Husband_Name	Road Name	Mobile Number	Occupancy Status	Plot Area	Total Area On Ground Floor	Total Rented Residential Builtup Area	Total Self Residential Builtup Area	House Type	Road Width	Construction Year	House Number	House Category	Rate Multiplier	Construction Status	Survey Start Date	Old Property Tax Id	Total Builtup Area	Gis_Map_Parcels_Id	Property Label	Old Arv	New Arv	Arv_Difference	Property Tax(10%)	Water Tax	Sewerage Tax	Old Tax	New Tax
3410	Crossing Republic	Tower no.B1	Che tan Prakash Agarwal		Panchsheel Crossing Vijay Nagar Ghaziabad	9810998581	Self Occupied	1700	1700	0	1700	Pakka	More Than 24 Meters	2005	1102-B	Residential		Constructed	2021-12-11	VN30635	1700	2905P1	11-002	22487	26724	19%	2672.4	0	0	2249	2672.4
3411	Crossing Republic	Tower no.B1	Girish Kumar		Panchsheel Crossing Vijay Nagar		Self Occupied	1450	1450	0	1450	Pakka	More Than 24 Meters	2005	1105-A	Residential		Constructed	2021-12-11	VN30640	1450	2905P1	11-004	15845	22794	44%	2279.4	0	0	1585	2279.4
3412	Crossing Republic	Tower no.B1	A.K. Tripatha		Panchsheel Crossing Vijay Nagar	9711196008	Self Occupied	1150	1150	0	1150	Pakka	More Than 24 Meters	2005	1105-B	Residential		Constructed	2021-12-11	VN30641	1150	2905P1	11-005	15845	18078	14%	1807.8	0	0	1585	1807.8





ZONE-3, WARD-Dundaheada(27)

Sr. No	Mohalla_Name	Govt_Plot Id	Owner_Name	Father_Name & Husband_Name	Road Name	Mobile_Number	Occupancy_Status	Plot_Area	Total_Area_On_Ground_Floor	Total_Rented_Residential_Builtup_Area	Total_Self_Residential_Builtup_Area	House_Type	Road_Width	Construction_Year	House_Number	House_Category	Rate_Multiplier	Construction_Status	Survey_Start_Date	Old_Property_Tax_Id	Total_Builtup_Area	Gis_Map_Parcels_Id	Property_Label	Old_Arv	New_Arv	Arv_Difference	Property_Tax(10%)	Water_Tax	Sewerage_Tax	Old_Tax	New_Tax
3413	Crossing Republic	Tower no. B1	P.S Unnithan		Panchsheel Crossing Vijay Nagar	9821454959	Self Occupied	1450	1450	0	1450	Pakka	More than 4 Meters	2005	1106-A	Residential		Constructed	2021-12-11	VN30642	1450	2905P1	11-006	15845	22794	44%	2279.4	0	0	1585	2279.4
3414	Crossing Republic	Tower no. B1	Shekhar Kumar Tiwari / Richa Tiwari		Panchsheel Crossing Vijay Nagar Ghaziabad	9958537979	Self Occupied	1700	1700	0	1700	Pakka	More than 4 Meters	2005	1108-A	Residential		Constructed	2021-12-11	VN30646	1700	2905P1	11-007	15845	26724	69%	2672.4	0	0	1585	2672.4





ZONE-3, WARD-Dundaheada(27)

Sr. No	Mohalla_Name	Govt_Plot Id	Owner_Name	Father_Name & Husband_Name	Road Name	Mobile_Number	Occupancy_Status	Plot_Area	Total_Area_On_Ground_Floor	Total_Rented_Residential_Builtup_Area	Total_Self_Residential_Builtup_Area	House_Type	Road_Width	Construction_Year	House_Number	House_Category	Rate_Multiplier	Construction_Status	Survey_Start_Date	Old_Property_Tax_Id	Total_Builtup_Area	Gis_Map_Parcels_Id	Property_Label	Old_Arv	New_Arv	Arv_Difference	Property_Tax(10%)	Water_Tax	Sewerage_Tax	Old_Tax	New_Tax
3415	Crossing Republic	Tower no.B1	Dhriti Basu Malik		Panchsheel Crossing Vijay Nagar	9999285556	Self Occupied	1700	1700	0	1700	Pakka	More Than 24 Meters	2005	1108-B	Residential		Constructed	2021-12-11	VN30647	1700	2905P1	11-008	15845	26724	69%	2672.4	0	0	1585	2672.4
3416	Crossing Republic	Tower no.B1	Virendra Singh Deshwal		Panchsheel Crossing Vijay Nagar Ghaziaba	9971152367	Self Occupied	1700	1700	0	1700	Pakka	More Than 24 Meters	2005	1202-A	Residential		Constructed	2021-12-11	VN30650	1700	2905P1	12-001	22487	26724	19%	2672.4	0	0	2249	2672.4
3417	Crossing Republic	Tower no.B1	Vishwanath Gupta		Panchsheel Crossing Vijay Nagar	9648236633	Self Occupied	1700	1700	0	1700	Pakka	More Than 24 Meters	2005	1202-B	Residential		Constructed	2021-12-11	VN30651	1700	2905P1	12-002	22487	26724	19%	2672.4	0	0	2249	2672.4





ZONE-3, WARD-Dundaheada(27)

Sr. No	Mohalla_Nam e	Govt_Plot Id	Owner_Nam e	Fath er_Nam e & Hus band_Nam e	Road Nam e	Mobile_Nu mber	Occ upancy _Statu s	Plot_Are a	Total_Are a_On_G round_Floor	Total_Rented_Resid ential_Builtup_Are a	Total_Self_Resid ential_Built up_Are a	Hou se_Typ e	Roa d_Wid th	Constru ction_Y ear	House _Numb er	Hou se_Cat egor y	Rat e_Mul tipli er	Con stru ctio n_St atus	Surv ey_St ar t_D ate	Old _Pr ope rty_T ax _Id	Total_Built Up_Are a	Gis_Ma p_Parc el_Id	Prop erty _Lab el	Old_Ar v	New_Arv	Arv_Diff erence	Property Tax(10%)	Wat er_T ax	Sew erag e_T ax	Old_T ax	New_T ax
3418	Cross ing Repu blic	Tow er no.B 1	Saur abh Sha ndil ya And Ren u Shar ma		Panc hshe el Cros sing Vijay Naga r Ghaz iaba d	9910953988	Self Occ upie d	1150	1150	0	1150	Pak ka	Mor eTh an2 4Meters	2005	1204-B	Resi den tial		Con stru cted	202 1-12- 11	VN3 065 5	1150	2905P1	12- 003	13850	18078	31%	1807.8	0	0	1385	1807.8
3419	Cross ing Repu blic	Tow er no.B 1	Sam eer Kap ur		Panc hshe el Cros sing Vijay Naga r		Self Occ upie d	1450	1450	0	1450	Pak ka	Mor eTh an2 4Meters	2005	1206/A	Resi den tial		Con stru cted	202 1-12- 11	VN3 065 8	1450	2905P1	12- 006	15845	22794	44%	2279.4	0	0	1585	2279.4





ZONE-3, WARD-Dundaheada(27)

Sr. No	Mohalla_Name	Govt_Plot_Id	Owner_Name	Father_Name & Husband_Name	Road Name	Mobile Number	Occupancy Status	Plot Area	Total Area On Ground Floor	Total Rented Residential Builtup Area	Total Self Residential Builtup Area	House Type	Road Width	Construction Year	House Number	House Category	Rate Multiplier	Construction Status	Survey Start Date	Old Property Tax Id	Total Built Up Area	Gis Parcel Id	Property Label	Old Arv	New Arv	Arv Difference	Property Tax(10%)	Water Tax	Sewerage Tax	Old Tax	New Tax
3420	Crossing Republic	Tower no.B1	Sharad Kumar Srivastava		Panchsheel Crossing Vijay Nagar Ghaziaba	9718199797	Self Occupied	1700	1700	0	1700	Pakka	More Than 24 Meters	2005	1208-B	Residential		Constructed	2021-12-11	VN30932	1700	2905P1	12-007	15805	26724	69%	2672.4	0	0	1581	2672.4
3421	Crossing Republic	Tower no.B1	Saurav Tyagi / Reena Tyagi		Panchsheel Crossing Vijay Nagar Ghaziaba	9990496409	Self Occupied	1700	1700	0	1700	Pakka	More Than 24 Meters	2005	1208-A	Residential		Constructed	2021-12-11	VN30931	1700	2905P1	12-008	15805	26724	69%	2672.4	0	0	1581	2672.4
3422	Crossing Republic	Tower no.B1	Jai Bhagwan Singh		Panchsheel Crossing Vijay Nagar		Self Occupied	1700	1700	0	1700	Pakka	More Than 24 Meters	2005	1302-A	Residential		Constructed	2021-12-11	VN30668	1700	2905P1	13-001	22487	26724	19%	2672.4	0	0	2249	2672.4





ZONE-3, WARD-Dundaheada(27)

Sr. No	Mohalla_Name	Govt_Plot Id	Owner_Name	Father_Name & Husband_Name	Road Name	Mobile Number	Occupancy Status	Plot Area	Total Area On Ground	Total Rented Residential Builtup Area	Total Self Residential Builtup Area	House Type	Road Width	Construction Year	House Number	House Category	Rate Multiplier	Construction Status	Survey Start Date	Old Property Tax Id	Total Built Up Area	Gis_Map Parcel Id	Property Label	Old Arv	New Arv	Arv_Difference	Property Tax(10%)	Water Tax	Sewerage Tax	Old Tax	New Tax
3423	Crossing Republic	Tower no.B1	Sukaram Pal		Panchsheel Crossing Vijay Nagar	9891800299	Self Occupied	1700	1700	0	1700	Pakka	More Than 24 Meters	2005	1302-B	Residential		Constructed	2021-12-11	VN30669	1700	2905P1	13-002	22487	26724	19%	2672.4	0	0	2249	2672.4
3424	Crossing Republic	Tower no.B1	Naven Chandra Jha		Panchsheel Crossing Vijay Nagar Ghaz		Self Occupied	1450	1450	0	1450	Pakka	More Than 24 Meters	2005	1305-A	Residential		Constructed	2021-12-11	VN30674	1450	2905P1	13-004	15845	22794	44%	2279.4	0	0	1585	2279.4
3425	Crossing Republic	Tower no.B1	M.P Arora		Panchsheel Crossing Vijay Nagar	7011162382	Self Occupied	1150	1150	0	1150	Pakka	More Than 24 Meters	2005	1305-B	Residential		Constructed	2021-12-11	VN30675	1150	2905P1	13-005	15845	18078	14%	1807.8	0	0	1585	1807.8

ZONE-3, WARD-Dundaheada(27)

Sr. No	Mohalla_Name	Govt_Plot Id	Owner_Name	Father_Name & Husband_Name	Road Name	Mobile Number	Occupancy Status	Plot Area	Total Area On Ground Floor	Total Rented Residential Builtup Area	Total Self Residential Builtup Area	House Type	Road Width	Construction Year	House Number	House Category	Rate Multiplier	Construction Status	Survey Start Date	Old Property Tax Id	Total Builtup Area	Gis_Map_Parcels_Id	Property Label	Old Arv	New Arv	Arv_Difference	Property Tax(10%)	Water Tax	Sewerage Tax	Old Tax	New Tax
3426	Crossing Republic	Tower no.B1	Bhaskar Jha And Priyanka		Panchsheel Crossing Vijay Nagar Ghaziabad	9811700526	Self Occupied	1450	1450	0	1450	Pakka	More Than 24 Meters	2005	1306-A	Residential		Constructed	2021-12-11	VN30676	1450	2905P1	13-006	15845	22794	44%	2279.4	0	0	1585	2279.4
3427	Crossing Republic	Tower no.B1	Darshan Singh		Panchsheel Crossing Vijay Nagar		Self Occupied	1700	1700	0	1700	Pakka	More Than 24 Meters	2005	1308-A	Residential		Constructed	2021-12-11	VN30680	1700	2905P1	13-007	15845	26724	69%	2672.4	0	0	1585	2672.4
3428	Crossing Republic	Tower no.B1	Krishna Prakash		Panchsheel Crossing Vijay Nagar		Self Occupied	1700	1700	0	1700	Pakka	More Than 24 Meters	2005	1308-B	Residential		Constructed	2021-12-11	VN30681	1700	2905P1	13-008	15845	26724	69%	2672.4	0	0	1585	2672.4





ZONE-3, WARD-Dundaheada(27)

Sr. No	Mohalla_Name	Govt_Plot Id	Owner_Name	Father_Name & Husband_Name	Road Name	Mobile_Number	Occupancy Status	Plot_Area	Total_Area_On_Ground_Floor	Total_Rented_Residential_Builtup_Area	Total_Self_Residential_Builtup_Area	House_Type	Road_Width	Construction_Year	House_Number	House_Category	Rate_Multiplier	Construction_Status	Survey_Start_Date	Old_Property_Tax_Id	Total_Built-Up_Area	Gis_Map_Parcels_Id	Property_Label	Old_Arv	New_Arv	Arv_Difference	Property_Tax(10%)	Water_Tax	Sewerage_Tax	Old_Tax	New_Tax
3429	Crossing Republic	Tower no.B1	Nitin Chaturvedi		Panchsheel Crossing Vijay Nagar		Self Occupied	1700	1700	0	1700	Pakka	More than 24 Meters	2005	1402-A	Residential		Constructed	2021-12-11	VN30683	1700	2905P1	14-001	22487	26724	19%	2672.4	0	0	2249	2672.4
3430	Crossing Republic	Tower no.B1	Nityanand Handa / Rajni Handa		Panchsheel Crossing Vijay Nagar Ghaziabad	7042104852	Self Occupied	1700	1700	0	1700	Pakka	More than 24 Meters	2005	1402-B	Residential		Constructed	2021-12-11	VN30684	1700	2905P1	14-002	22487	26724	19%	2672.4	0	0	2249	2672.4
3431	Crossing Republic	Tower no.B1	Lucy Biswas		Panchsheel Crossing Vijay Nagar	7428987790	Self Occupied	1450	1450	0	1450	Pakka	More than 24 Meters	2005	1405-A	Residential		Constructed	2021-12-11	VN30689	1450	2905P1	14-004	18462	22794	23%	2279.4	0	0	1846	2279.4





ZONE-3, WARD-Dundaheada(27)

Sr. No	Mohalla_Name	Govt_Plot Id	Owner_Name	Father_Name & Husband_Name	Road Name	Mobile Number	Occupancy Status	Plot Area	Total Area On Ground	Total Rented Residential Builtup Area	Total Self Residential Builtup Area	House Type	Road Width	Construction Year	House Number	House Category	Rate Multiplier	Construction Status	Survey Start Date	Old Property Tax Id	Total Builtup Area	Gis_Map_Parcels_Id	Property Label	Old Arv	New Arv	Arv_Difference	Property Tax(10%)	Water Tax	Sewerage Tax	Old Tax	New Tax
3432	Crossing Republic	Tower no.B1	Hiteन्द्रा Kumar		Panchsheel Crossing Vijay Nagar	9818428090	Self Occupied	1150	1150	0	1150	Pakka	More than 24 Meters	2005	1405-B	Residential		Constructed	2021-12-11	VN30957	1150	2905P1	14-005	15805	18078	14%	1807.8	0	0	1581	1807.8
3433	Crossing Republic	Tower no.B1	Tripurari Jee		Panchsheel Crossing Vijay Nagar	7532923877	Self Occupied	1450	1450	0	1450	Pakka	More than 24 Meters	2005	1406-A	Residential		Constructed	2021-12-11	VN30958	1450	2905P1	14-006	15805	22794	44%	2279.4	0	0	1581	2279.4
3434	Crossing Republic	Tower no.B1	Gautam Kumar		Panchsheel Crossing Vijay Nagar		Self Occupied	1700	1700	0	1700	Pakka	More than 24 Meters	2005	1408/A	Residential		Constructed	2021-12-11	VN30694	1700	2905P1	14-007	15845	26724	69%	2672.4	0	0	1585	2672.4





ZONE-3, WARD-Dundaheada(27)

Sr. No	Mohalla_Nam e	Gov t_Plot Id	Owner _Name	Fath er_ Name & Hus band_ Name	Road Nam e	Mobile_ Nu mber	Occ upancy _Stat us	Plot_ Are a	Total_ Area_ On_ G round_ Floor	Total_ Rented_ Resid ential_ Built up_ Area	Total_ Self_ Resid ential_ Built up_ Area	Hou se_ Typ e	Roa d_ Wid th	Constru ction_ Year	House _Numb er	Hou se_ Cat egor y	Rat e_ Multipl ier	Con stru ction_ Stat us	Surv ey_ Start_ Date	Old _Pr operty_ Tax_ Id	Total_ Built_ Up_ Area	Gis_ Map_ Parcel_ Id	Prop erty_ Label	Old_ Ar v	New_ Arv	Arv_ Diff erence	Property Tax(10%)	Wat er_ Tax	Sew erage_ Tax	Old_ Tax	New_ Tax
3435	Cross ing Republic	Tow er no.B 1	Dine sh Kumar		Panc hsh el Crossing Vijay Nagar	9911051155	Self Occ upied	1700	1700	0	1700	Pak ka	Mor eThan 24Meters	2005	1408-B	Resi dential		Con stru cted	202 1-12- 11	VN3 069 5	1700	2905P1	14- 008	15845	26724	69%	2672.4	0	0	1585	2672.4
3436	Cross ing Republic	Tow er no.B 1	Abdul Azim Khan / Sara Khan		Panc hsh el Crossing Vijay Nagar Ghaziabad		Self Occ upied	1700	1700	0	1700	Pak ka	Mor eThan 24Meters	2005	1502-A	Resi dential		Con stru cted	202 1-12- 11	VN3 069 8	1700	2905P1	15- 001	22487	26724	19%	2672.4	0	0	2249	2672.4





ZONE-3, WARD-Dundaheada(27)

Sr. No	Mohalla_Name	Govt_Plot_Id	Owner_Name	Father_Name & Husband_Name	Road Name	Mobile Number	Occupancy Status	Plot Area	Total Area On Ground Floor	Total Rented Residential Builtup Area	Total Self Residential Builtup Area	House Type	Road Width	Construction Year	House Number	House Category	Rate Multiplier	Construction Status	Survey Start Date	Old Property Tax Id	Total Built Up Area	Gis_Map_Parcels_Id	Property Label	Old Arv	New Arv	Arv_Difference	Property Tax(10%)	Water Tax	Sewerage Tax	Old Tax	New Tax
3437	Crossing Republic	Tower no.B1	Mohd Nazir Husain / Nageen Akhtar		Panchsheel Crossing Vijay Nagar Ghaziabad		Self Occupied	1700	1700	0	1700	Pakka	More Than 24 Meters	2005	1502-B	Residential		Constructed	2021-12-11	VN3069	1700	2905P1	15-002	22487	26724	19%	2672.4	0	0	2249	2672.4
3438	Crossing Republic	Tower no.B1	Shamik Sengupta		Panchsheel Crossing Vijay Nagar		Self Occupied	1450	1450	0	1450	Pakka	More Than 24 Meters	2005	1505/A	Residential		Constructed	2021-12-11	VN3074	1450	2905P1	15-004	15845	22794	44%	2279.4	0	0	1585	2279.4
3439	Crossing Republic	Tower no.B1	Ashish Atrey		Panchsheel Crossing Vijay Nagar	9650726007	Self Occupied	1150	1150	0	1150	Pakka	More Than 24 Meters	2005	1505-B	Residential		Constructed	2021-12-11	VN3075	1150	2905P1	15-005	15845	18078	14%	1807.8	0	0	1585	1807.8





ZONE-3, WARD-Dundaheada(27)

Sr. No	Mohalla_Name	Govt_Plot Id	Owner_Name	Father_Name & Husband_Name	Road Name	Mobile Number	Occupancy Status	Plot Area	Total Area On Ground	Total Rented Residential Builtup Area	Total Self Residential Builtup Area	House Type	Road Width	Construction Year	House Number	House Category	Rate Multiplier	Construction Status	Survey Start Date	Old Property Tax Id	Total Builtup Area	Gis Map Parcel Id	Property Label	Old Arv	New Arv	Arv Difference	Property Tax(10%)	Water Tax	Sewerage Tax	Old Tax	New Tax
3440	Crossing Republic	Tower no.B1	Prasanth M Bhat		Panchsheel Crossing Vijay Nagar		Self Occupied	1450	1450	0	1450	Pakka	More than 24 Meters	2005	1506/A	Residential		Constructed	2021-12-11	VN30706	1450	2905P1	15-006	15845	22794	44%	2279.4	0	0	1585	2279.4
3441	Crossing Republic	Tower no.B1	Neeshu Jain		Panchsheel Crossing Vijay Nagar		Self Occupied	1700	1700	0	1700	Pakka	More than 24 Meters	2005	1508/A	Residential		Constructed	2021-12-11	VN30710	1700	2905P1	15-007	15845	26724	69%	2672.4	0	0	1585	2672.4
3442	Crossing Republic	Tower no.B1	Geeta Sahai		Panchsheel Crossing Vijay Nagar	9891800299	Self Occupied	1700	1700	0	1700	Pakka	More than 24 Meters	2005	1508-B	Residential		Constructed	2021-12-11	VN30977	1700	2905P1	15-008	15805	26724	69%	2672.4	0	0	1581	2672.4





ZONE-3, WARD-Dundaheada(27)

Sr. No	Mohalla_Name	Govt_Plot Id	Owner_Name	Father_Name & Husband_Name	Road Name	Mobile_Number	Occupancy_Status	Plot_Area	Total_Area_On_Ground_Floor	Total_Rented_Residential_Builtup_Area	Total_Self_Residential_Builtup_Area	House_Type	Road_Width	Construction_Year	House_Number	House_Category	Rate_Multiplier	Construction_Status	Survey_Start_Date	Old_Property_Tax_Id	Total_Builtup_Area	Gis_Map_Parcel_Id	Property_Label	Old_Arv	New_Arv	Arv_Difference	Property_Tax(10%)	Water_Tax	Sewerage_Tax	Old_Tax	New_Tax
3443	Crossing Republic	Tower no.B1	Amit Bangotra / Geetu		Panchsheel Crossing Vijay Nagar Ghaz	9891546490	Self Occupied	1700	1700	0	1700	Pakka	More Than 4 Meters	2005	1602-A	Residential		Constructed	2021-12-11	VN30713	1700	2905P1	16-001	22487	26724	19%	2672.4	0	0	2249	2672.4
3444	Crossing Republic	Tower no.B1	Rakesh		Panchsheel Crossing Vijay Nagar	8527892769	Self Occupied	1700	1700	0	1700	Pakka	More Than 4 Meters	2005	1602-B	Residential		Constructed	2021-12-11	N/A	1700	2905P1	16-002	-	26724	0%	2672.4	0	0	-	2672.4
3445	Crossing Republic	Tower no.B1	Sunil Kapoor		Panchsheel Crossing Vijay Nagar	9044145625	Self Occupied	1450	1450	0	1450	Pakka	More Than 4 Meters	2005	1605-A	Residential		Constructed	2021-12-11	VN30718	1450	2905P1	16-004	15845	22794	44%	2279.4	0	0	1585	2279.4





ZONE-3, WARD-Dundaheada(27)

Sr. No	Mohalla_Name	Govt_Plot Id	Owner_Name	Father_Name & Husband_Name	Road Name	Mobile Number	Occupancy Status	Plot Area	Total Area On Ground Floor	Total Rented Residential Builtup Area	Total Self Residential Builtup Area	House Type	Road Width	Construction Year	House Number	House Category	Rate Multiplier	Construction Status	Survey Start Date	Old Property Tax Id	Total Builtup Area	Gis_Map_Parcels_Id	Property Label	Old Arv	New Arv	Arv_Difference	Property Tax(10%)	Water Tax	Sewerage Tax	Old Tax	New Tax
3446	Crossing Republic	Tower no. B1	Manav Malhotra		Panchsheel Crossing Vijay Nagar	9911738631	Self Occupied	1150	1150	0	1150	Pakka	More than 24 Meters	2005	1605-B	Residential		Constructed	2021-12-11	VN30719	1150	2905P1	16-005	15845	18078	14%	1807.8	0	0	1585	1807.8
3447	Crossing Republic	Tower no. B1	Anuj Verma		Panchsheel Crossing Vijay Nagar	8800655253	Self Occupied	1450	1450	0	1450	Pakka	More than 24 Meters	2005	1606-A	Residential		Constructed	2021-12-11	VN4645	1450	2905P1	16-006	12880	22794	77%	2279.4	0	0	1288	2279.4
3448	Crossing Republic	Tower no. B1	Ankush		Panchsheel Crossing Vijay Nagar	7529003002	Self Occupied	1700	1700	0	1700	Pakka	More than 24 Meters	2005	1608-A	Residential		Constructed	2021-12-11	N/A	1700	2905P1	16-007	-	26724	0%	2672.4	0	0	-	2672.4





ZONE-3, WARD-Dundaheada(27)

Sr. No	Mohalla_Name	Govt_Plot Id	Owner_Name	Father_Name & Husband_Name	Road Name	Mobile_Number	Occupancy_Status	Plot_Area	Total_Area_On_Ground_Floor	Total_Rented_Residential_Builtup_Area	Total_Self_Residential_Builtup_Area	House_Type	Road_Width	Construction_Year	House_Number	House_Category	Rate_Multiplier	Construction_Status	Survey_Start_Date	Old_Property_Tax_Id	Total_Builtup_Area	Gis_Map_Parcels_Id	Property_Label	Old_Arv	New_Arv	Arv_Difference	Property_Tax(10%)	Water_Tax	Sewerage_Tax	Old_Tax	New_Tax
3449	Crossing Republic	Tower no.B 1	Lokesh Kant		Panchsheel Crossing Vijay Nagar	9891225425	Self Occupied	1700	1700	0	1700	Pakka	More than 24 Meters	2005	1608-B	Residential		Constructed	2021-12-11	VN30723	1700	2905P1	16-008	15845	26724	69%	2672.4	0	0	1585	2672.4
3450	Crossing Republic	Tower no.B 1	Kumar Vivek And Moni Singh		Panchsheel Crossing Vijay Nagar Ghaziabad		Self Occupied	1700	1700	0	1700	Pakka	More than 24 Meters	2005	1702-A	Residential		Constructed	2021-12-11	VN45028	1700	2905P1	17-001	8981	26724	198%	2672.4	0	0	898	2672.4
3451	Crossing Republic	Tower no.B 1	Shai. M. Masood		Panchsheel Crossing Vijay Nagar		Self Occupied	1700	1700	0	1700	Pakka	More than 24 Meters	2005	1702-B	Residential		Constructed	2021-12-11	VN30725	1700	2905P1	17-002	22487	26724	19%	2672.4	0	0	2249	2672.4





ZONE-3, WARD-Dundaheada(27)

Sr. No	Mohalla_Name	Govt_Plot_Id	Owner_Name	Father_Name & Husband_Name	Road_Name	Mobile_Number	Occupancy_Status	Plot_Area	Total_Area_On_Ground_Floor	Total_Rented_Residential_Builtup_Area	Total_Self_Residential_Builtup_Area	House_Type	Road_Width	Construction_Year	House_Number	House_Category	Rate_Multiplier	Construction_Status	Survey_Start_Date	Old_Property_Tax_Id	Total_Builtup_Area	Gis_Map_Parcel_Id	Property_Label	Old_Arv	New_Arv	Arv_Difference	Property_Tax(10%)	Water_Tax	Sewerage_Tax	Old_Tax	New_Tax
3452	Crossing Republic	Tower no. B 1	Tanuj		Panchsheel Crossing Vijay Nagar		Self Occupied	1450	1450	0	1450	Pakka	More than 24 Meters	2005	1705-A	Residential		Constructed	2021-12-11	VN31675	1450	2905P1	17-004	19193	22794	19%	2279.4	0	0	1919	2279.4
3453	Crossing Republic	Tower no. B 1	Namish Kumar Sharma		Panchsheel Crossing Vijay Nagar Ghaz		Self Occupied	1150	1150	0	1150	Pakka	More than 24 Meters	2005	1705-B	Residential		Constructed	2021-12-11	VN30730	1150	2905P1	17-005	15845	18078	14%	1807.8	0	0	1585	1807.8





ZONE-3, WARD-Dundaheada(27)

Sr. No	Mohalla_Name	Govt_Plot_Id	Owner_Name	Father_Name & Husband_Name	Road_Name	Mobile_Number	Occupancy_Status	Plot_Area	Total_Area_On_Ground_Floor	Total_Rented_Residential_Builtup_Area	Total_Self_Residential_Builtup_Area	House_Type	Road_Width	Construction_Year	House_Number	House_Category	Rate_Multiplier	Construction_Status	Survey_Start_Date	Old_Property_Tax_Id	Total_Builtup_Area	Gis_Map_Parcels_Id	Property_Label	Old_Arv	New_Arv	Arv_Difference	Property_Tax(10%)	Water_Tax	Sewerage_Tax	Old_Tax	New_Tax
3454	Crossing Republic	Tower no.B 1	Ravikant / Virendra Kumar Gupta		Panchsheel Crossing Vijay Nagar Ghaziabad	9999988843	Self Occupied	1450	1450	0	1450	Pakka	More than 24 Meters	2005	1706-A	Residential		Constructed	2021-12-11	VN30731	1450	2905P1	17-006	15845	22794	44%	2279.4	0	0	1585	2279.4
3455	Crossing Republic	Tower no.B 1	N/A		Panchsheel Crossing Vijay Nagar		Self Occupied	1700	1700	0	1700	Pakka	More than 24 Meters	2005	1708-A	Residential		Constructed	2021-12-11	N/A	1700	2905P1	17-007	-	26724	0%	2672.4	0	0	-	2672.4





ZONE-3, WARD-Dundaheada(27)

Sr. No	Mohalla_Name	Govt_Plot Id	Owner_Name	Father_Name & Husband_Name	Road Name	Mobile Number	Occupancy Status	Plot Area	Total Area On Ground Floor	Total Rented Residential Builtup Area	Total Self Residential Builtup Area	House Type	Road Width	Construction Year	House Number	House Category	Rate Multiplier	Construction Status	Survey Start Date	Old Property Tax Id	Total Builtup Area	Gis_Map_Parcels_Id	Property Label	Old Arv	New Arv	Arv_Difference	Property Tax(10%)	Water Tax	Sewerage Tax	Old Tax	New Tax
3456	Crossing Republic	Tower no.B1	Vasudha Pundhir / Shishia		Panchsheel Crossing Vijay Nagar Ghaziabad		Self Occupied	1700	1700	0	1700	Pakka	More Than 4 Meters	2005	1708-B	Residential		Constructed	2021-12-11	VN31003	1700	2905P1	17-008	15805	26724	69%	2672.4	0	0	1581	2672.4
3457	Crossing Republic	Tower no.B1	Nee Raj Mishra / Swarnil Mishra		Panchsheel Crossing Vijay Nagar Ghaziabad		Self Occupied	1700	1700	0	1700	Pakka	More Than 4 Meters	2005	1802-b	Residential		Constructed	2021-12-11	VN31007	1700	2905P1	18-002	22446	26724	19%	2672.4	0	0	2245	2672.4





ZONE-3, WARD-Dundaheada(27)

Sr. No	Mohalla_Name	Govt_Plot Id	Owner_Name	Father_Name & Husband_Name	Road Name	Mobile Number	Occupancy Status	Plot Area	Total Area On Ground	Total Rented Residential Builtup Area	Total Self Residential Builtup Area	House Type	Road Width	Construction Year	House Number	House Category	Rate Multiplier	Construction Status	Survey Start Date	Old Property Tax Id	Total Builtup Area	Gis_Map_Parcels_Id	Property Label	Old Arv	New Arv	Arv_Difference	Property Tax(10%)	Water Tax	Sewerage Tax	Old Tax	New Tax
3458	Crossing Republic	Tower no.B1	Devender		Panchsheel Crossing Vijay Nagar		Self Occupied	2300	2300	0	2300	Pakka	More Than 24 Meters	2005	1804-B	Residential		Constructed	2021-12-11	N/A	2300	2905P1	18-003	-	36156	0%	3615.6	0	0	-	3615.6
3459	Crossing Republic	Tower no.B1	Abhishek Kohli		Panchsheel Crossing Vijay Nagar		Self Occupied	2900	2900	0	2900	Pakka	More Than 24 Meters	2005	1805-A	Residential		Constructed	2021-12-11	VN31012	2900	2905P1	18-004	15805	45588	188%	4558.8	0	0	1581	4558.8
3460	Crossing Republic	Tower no.B1	Hasheeb Ahmad		Panchsheel Crossing Vijay Nagar		Self Occupied	1700	1700	0	1700	Pakka	More Than 24 Meters	2005	1805-B	Residential		Constructed	2021-12-11	VN31013	1700	2905P1	18-005	15805	26724	69%	2672.4	0	0	1581	2672.4





ZONE-3, WARD-Dundaheada(27)

Sr. No	Mohalla_Name	Govt_Plot Id	Owner_Name	Father_Name & Husband_Name	Road Name	Mobile Number	Occupancy Status	Plot Area	Total Area On Ground	Total Rented Residential Builtup Area	Total Self Residential Builtup Area	House Type	Road Width	Construction Year	House Number	House Category	Rate Multiplier	Construction Status	Survey Start Date	Old Property Tax Id	Total Built Up Area	Gis_Map_Parcels_Id	Property Label	Old Arv	New Arv	Arv_Difference	Property Tax(10%)	Water Tax	Sewerage Tax	Old Tax	New Tax
3461	Crossing Republic	Tower no.B1	N/A		Panchsheel Crossing Vijay Nagar		Self Occupied	1700	1700	0	1700	Pakka	More Than 4 Meters	2005	1806-a	Residential		Constructed	2021-12-11	N/A	1700	2905P1	18-006	-	26724	0%	2672.4	0	0	-	2672.4
3462	Crossing Republic	2A TOWER	N/A		Panchsheel Crossing Vijay Nagar		Self Occupied	1700	1700	0	1700	Pakka	More Than 4 Meters	2005	001A	Residential		Constructed	2021-12-11	N/A	1700	2905P2	00-001	-	26724	0%	2672.4	0	0	-	2672.4
3463	Crossing Republic	2A TOWER	N/A		Panchsheel Crossing Vijay Nagar		Self Occupied	1150	1150	0	1150	Pakka	More Than 4 Meters	2005	003A	Residential		Constructed	2021-12-11	N/A	1150	2905P2	00-002	-	18078	0%	1807.8	0	0	-	1807.8

ZONE-3, WARD-Dundaheada(27)

Sr. No	Mohalla_Name	Govt_Plot_Id	Owner_Name	Father_Name & Husband_Name	Road Name	Mobile Number	Occupancy Status	Plot Area	Total Area On Ground	Total Rented Residential Builtup Area	Total Self Residential Builtup Area	House Type	Road Width	Construction Year	House Number	House Category	Rate Multiplier	Construction Status	Survey Start Date	Old Property Tax Id	Total Built Up Area	Gis_Map_Parcels_Id	Property Label	Old Arv	New Arv	Arv_Difference	Property Tax(10%)	Water Tax	Sewerage Tax	Old Tax	New Tax
3464	Crossing Republic	2A TO WE R	N/A		Panchsheel Crossing Vijay Nagar		Self Occupied	1450	1450	0	1450	Pakka	More Than 4 Meters	2005	006B	Residential		Constructed	2021-12-11	N/A	1450	2905P2	00-003	-	22794	0%	2279.4	0	0	-	2279.4
3465	Crossing Republic	2A TO WE R	N/A		Panchsheel Crossing Vijay Nagar		Self Occupied	1700	1700	0	1700	Pakka	More Than 4 Meters	2005	007A	Residential		Constructed	2021-12-11	N/A	1700	2905P2	00-004	-	26724	0%	2672.4	0	0	-	2672.4
3466	Crossing Republic	2A TO WE R	N/A		Panchsheel Crossing Vijay Nagar		Self Occupied	1700	1700	0	1700	Pakka	More Than 4 Meters	2005	007B	Residential		Constructed	2021-12-11	N/A	1700	2905P2	00-005	-	26724	0%	2672.4	0	0	-	2672.4





ZONE-3, WARD-Dundaheada(27)

Sr. No	Mohalla_Name	Govt_Plot Id	Owner_Name	Father_Name & Husband_Name	Road Name	Mobile Number	Occupancy Status	Plot Area	Total Area On Ground	Total Rented Residential Builtup Area	Total Self Residential Builtup Area	House Type	Road Width	Construction Year	House Number	House Category	Rate Multiplier	Construction Status	Survey Start Date	Old Property Tax Id	Total Builtup Area	Gis_Map_Parcels_Id	Property Label	Old Arv	New Arv	Arv_Difference	Property Tax(10%)	Water Tax	Sewerage Tax	Old Tax	New Tax
3467	Crossing Republic	2A TO WE R	N/A		Panchsheel Crossing Vijay Nagar		Self Occupied	400	400	0	0	Pakka	More Than 4 Meters	2005	SHOP NO.10	Non Residential	5	Constructed	2021-12-11	N/A	400	2905P2	00-006	-	42240	0%	4224	0	0	-	4224
3468	Crossing Republic	2A TO WE R	N/A		Panchsheel Crossing Vijay Nagar		Self Occupied	1200	1200	0	0	Pakka	More Than 4 Meters	2005	shop no 15	Non Residential	5	Constructed	2021-12-11	N/A	1200	2905P2	00-011	-	126720	0%	12672	0	0	-	12672
3469	Crossing Republic	2A TO WE R	Amit Sharma		Panchsheel Crossing Vijay Nagar		Self Occupied	1700	1700	0	1700	Pakka	More Than 4 Meters	2005	101A	Residential		Constructed	2021-12-11	VN30737	1700	2905P2	01-001	22487	26724	19%	2672.4	0	0	2249	2672.4





ZONE-3, WARD-Dundaheada(27)

Sr. No	Mohalla_Name	Govt_Plot Id	Owner_Name	Father_Name & Husband_Name	Road Name	Mobile Number	Occupancy Status	Plot Area	Total Area On Ground	Total Rented Residential Builtup Area	Total Self Residential Builtup Area	House Type	Road Width	Construction Year	House Number	House Category	Rate Multiplier	Construction Status	Survey Start Date	Old Property Tax Id	Total Built Up Area	Gis_Map_Parcels_Id	Property Label	Old Arv	New Arv	Arv_Difference	Property Tax(10%)	Water Tax	Sewerage Tax	Old Tax	New Tax
3470	Crossing Republic	2A TO WE R	Sharad Sharma		Panchsheel Crossing Vijay Nagar		Self Occupied	1700	1700	0	1700	Pakka	More Than 24 Meters	2005	101B	Residential		Constructed	2021-12-11	VN30738	1700	2905P2	01-002	22487	26724	19%	2672.4	0	0	2249	2672.4
3471	Crossing Republic	2A TO WE R	N/A		Panchsheel Crossing Vijay Nagar		Self Occupied	1150	1150	0	1150	Pakka	More Than 24 Meters	2005	103A	Residential		Constructed	2021-12-11	N/A	1150	2905P2	01-003	-	18078	0%	1807.8	0	0	-	1807.8
3472	Crossing Republic	2A TO WE R	N/A		Panchsheel Crossing Vijay Nagar		Self Occupied	1150	1150	0	1150	Pakka	More Than 24 Meters	2005	103B	Residential		Constructed	2021-12-11	N/A	1150	2905P2	01-004	-	18078	0%	1807.8	0	0	-	1807.8





ZONE-3, WARD-Dundaheada(27)

Sr. No	Mohalla_Name	Govt_Plot Id	Owner_Name	Father_Name & Husband_Name	Road Name	Mobile Number	Occupancy Status	Plot Area	Total Area On Ground	Total Rented Residential Builtup Area	Total Self Residential Builtup Area	House Type	Road Width	Construction Year	House Number	House Category	Rate Multiplier	Construction Status	Survey Start Date	Old Property Tax Id	Total Builtup Area	Gis_Map_Parcels_Id	Property Label	Old Arv	New Arv	Arv_Difference	Property Tax(10%)	Water Tax	Sewerage Tax	Old Tax	New Tax
3473	Crossing Republic	2A TO WE R	Nishant		Panchsheel Crossing Vijay Nagar		Self Occupied	1450	1450	0	1450	Pakka	More Than 24 Meters	2005	104A	Residential		Constructed	2021-12-11	VN31454	1450	2905P2	01-005	13880	22794	64%	2279.4	0	0	1388	2279.4
3474	Crossing Republic	2A TO WE R	Sulakshana / Rathi		Panchsheel Crossing Vijay Nagar		Self Occupied	1450	1450	0	1450	Pakka	More Than 24 Meters	2005	106B	Residential		Constructed	2021-12-11	VN31456	1450	2905P2	01-006	13880	22794	64%	2279.4	0	0	1388	2279.4
3475	Crossing Republic	2A TO WE R	Major Vikrant Singh		Panchsheel Crossing Vijay Nagar		Self Occupied	1700	1700	0	1700	Pakka	More Than 24 Meters	2005	107A	Residential		Constructed	2021-12-11	VN30745	1700	2905P2	01-007	15845	26724	69%	2672.4	0	0	1585	2672.4





ZONE-3, WARD-Dundaheada(27)

Sr. No	Mohalla_Name	Govt_Plot Id	Owner_Name	Father_Name & Husband_Name	Road Name	Mobile Number	Occupancy Status	Plot Area	Total Area On Ground	Total Rented Residential Builtup Area	Total Self Residential Builtup Area	House Type	Road Width	Construction Year	House Number	House Category	Rate Multiplier	Construction Status	Survey Start Date	Old Property Tax Id	Total Builtup Area	Gis_Map_Parcels_Id	Property Label	Old Arv	New Arv	Arv_Difference	Property Tax(10%)	Water Tax	Sewerage Tax	Old Tax	New Tax
3476	Crossing Republic	2A TO WE R	Comdej. A. Sath e		Panchsh el Crossing Vijay Nagar	9910471872	Self Occupie d	1700	1700	0	1700	Pak ka	Morethan 24Meters	2005	107B	Residential		Constructed	2021-12-11	VN30480	1700	2905P2	01-008	15845	26724	69%	2672.4	0	0	1585	2672.4
3477	Crossing Republic	2A TO WE R	Rakesh Kumar		Panchsh el Crossing Vijay Nagar	9899692761	Self Occupie d	1700	1700	0	1700	Pak ka	Morethan 24Meters	2005	201A	Residential		Constructed	2021-12-11	VN30483	1700	2905P2	02-001	15845	26724	69%	2672.4	0	0	1585	2672.4
3478	Crossing Republic	2A TO WE R	Sandeep Bharti		Panchsh el Crossing Vijay Nagar		Self Occupie d	1700	1700	0	1700	Pak ka	Morethan 24Meters	2005	201B	Residential		Constructed	2021-12-11	VN30484	1700	2905P2	02-002	15845	26724	69%	2672.4	0	0	1585	2672.4





ZONE-3, WARD-Dundaheada(27)


Sr. No	Mohalla_Name	Govt_Plot Id	Owner_Name	Father_Name & Husband_Name	Road Name	Mobile Number	Occupancy Status	Plot Area	Total Area On Ground	Total Rented Residential Builtup Area	Total Self Residential Builtup Area	House Type	Road Width	Construction Year	House Number	House Category	Rate Multiplier	Construction Status	Survey Start Date	Old Property Tax Id	Total Builtup Area	Gis_Map_Parcels_Id	Property Label	Old Arv	New Arv	Arv_Difference	Property Tax(10%)	Water Tax	Sewerage Tax	Old Tax	New Tax
3479	Crossing Republic	2A TO WE R	Abhishek Kumar		Panchsheel Crossing Vijay Nagar		Self Occupied	1150	1150	0	1150	Pakka	More Than 24 Meters	2005	203B	Residential		Constructed	2021-12-11	VN30754	1150	2905P2	02-004	14570	18078	24%	1807.8	0	0	1457	1807.8
3480	Crossing Republic	2A TO WE R	Nee Raj Kumar		Panchsheel Crossing Vijay Nagar	8825783627	Self Occupied	1450	1450	0	1450	Pakka	More Than 24 Meters	2005	204A	Residential		Constructed	2021-12-11	VN30755	1450	2905P2	02-005	18462	22794	23%	2279.4	0	0	1846	2279.4
3481	Crossing Republic	2A TO WE R	Rasmi Mathur		Panchsheel Crossing Vijay Nagar	9810836048	Self Occupied	1450	1450	0	1450	Pakka	More Than 24 Meters	2005	206B	Residential		Constructed	2021-12-11	VN30760	1450	2905P2	02-006	15845	22794	44%	2279.4	0	0	1585	2279.4





ZONE-3, WARD-Dundaheada(27)

Sr. No	Mohalla_Name	Govt_Plot Id	Owner_Name	Father_Name & Husband_Name	Road Name	Mobile Number	Occupancy Status	Plot Area	Total Area On Ground Floor	Total Rented Residential Builtup Area	Total Self Residential Builtup Area	House Type	Road Width	Construction Year	House Number	House Category	Rate Multiplier	Construction Status	Survey Start Date	Old Property Tax Id	Total Built Up Area	Gis_Map Parcel Id	Property Label	Old Arv	New Arv	Arv_Difference	Property Tax(10%)	Water Tax	Sewerage Tax	Old Tax	New Tax
3482	Crossing Republic	2A TO WE R	Ravi Bachani		Panchsheel Crossing Vijay Nagar		Self Occupied	1700	1700	0	1700	Pakka	More Than 24 Meters	2005	207A	Residential		Constructed	2021-12-11	VN30761	1700	2905P2	02-007	15845	26724	69%	2672.4	0	0	1585	2672.4
3483	Crossing Republic	2A TO WE R	Chidambar Vishnu Joshi		Panchsheel Crossing Vijay Nagar Ghaz		Self Occupied	1700	1700	0	1700	Pakka	More Than 24 Meters	2005	301A	Residential		Constructed	2021-12-11	VN30764	1700	2905P2	03-001	15845	26724	69%	2672.4	0	0	1585	2672.4
3484	Crossing Republic	2A TO WE R	Sanjay Sautdattikar		Panchsheel Crossing Vijay Nagar		Self Occupied	1700	1700	0	1700	Pakka	More Than 24 Meters	2005	301B	Residential		Constructed	2021-12-11	VN30765	1700	2905P2	03-002	22487	26724	19%	2672.4	0	0	2249	2672.4


ZONE-3, WARD-Dundaheada(27)

Sr. No	Mohalla_Name	Govt_Plot_Id	Owner_Name	Father_Name & Husband_Name	Road_Name	Mobile_Number	Occupancy_Status	Plot_Area	Total_Area_On_Ground_Floor	Total_Rented_Residential_Builtup_Area	Total_Self_Residential_Builtup_Area	House_Type	Road_Width	Construction_Year	House_Number	House_Category	Rate_Multiplier	Construction_Status	Survey_Start_Date	Old_Property_Tax_Id	Total_Builtup_Area	Gis_Map_Parcel_Id	Property_Label	Old_Arv	New_Arv	Arv_Difference	Property_Tax(10%)	Water_Tax	Sewerage_Tax	Old_Tax	New_Tax
3485	Crossing Republic	2A TO WE R	Satyendra Kumar Garg		Panchsheel Crossing Vijay Nagar Ghaz	9560033626	Self Occupied	1450	1450	0	1450	Pakka	More than 24 Meters	2005	304A	Residential		Constructed	2021-12-11	VN30770	1450	2905P2	03-005	18462	22794	23%	2279.4	0	0	1846	2279.4
3486	Crossing Republic	2A TO WE R	Mahak Singh	RAM CHANRA	Panchsheel Crossing Vijay Nagar	9773914600	Self Occupied	1450	1450	0	1450	Pakka	More than 24 Meters	2005	306B	Residential		Constructed	2021-12-11	VN30775	1450	2905P2	03-006	15845	22794	44%	2279.4	0	0	1585	2279.4





ZONE-3, WARD-Dundaheada(27)

Sr. No	Mohalla_Name	Govt_Plot Id	Owner_Name	Father_Name & Husband_Name	Road Name	Mobile_Number	Occupancy_Status	Plot_Area	Total_Area_On_Ground_Floor	Total_Rented_Residential_Builtup_Area	Total_Self_Residential_Builtup_Area	House_Type	Road_Width	Construction_Year	House_Number	House_Category	Rate_Multiplier	Construction_Status	Survey_Start_Date	Old_Property_Tax_Id	Total_Builtup_Area	Gis_Map_Parcels_Id	Property_Label	Old_Arv	New_Arv	Arv_Difference	Property_Tax(10%)	Water_Tax	Sewerage_Tax	Old_Tax	New_Tax
3487	Crossing Republic	2A TO WE R	Dharmesh Kumar Vashitha And Devesh Kumar Vashitha	Panchshel Crossing Vijayar Nagar Ghaziabad		9897291963	Self Occupied	1700	1700	0	1700	Pakka	More Than 4 Meters	2005	501A	Residential		Constructed	2021-12-11	VN30796	1700	2905P2	05-001	22487	26724	19%	2672.4	0	0	2249	2672.4

ZONE-3, WARD-Dundaheada(27)

Sr. No	Mohalla_Name	Govt_Plot_Id	Owner_Name	Father_Name & Husband_Name	Road Name	Mobile_Number	Occupancy_Status	Plot_Area	Total_Area_On_Ground_Floor	Total_Rented_Residential_Builtup_Area	Total_Self_Residential_Builtup_Area	House_Type	Road_Width	Construction_Year	House_Number	House_Category	Rate_Multiplier	Construction_Status	Survey_Start_Date	Old_Property_Tax_Id	Total_Builtup_Area	Gis_Map_Parcels_Id	Property_Label	Old_Arv	New_Arv	Arv_Difference	Property_Tax(10%)	Water_Tax	Sewerage_Tax	Old_Tax	New_Tax
3488	Crossing Republic	2A TO WE R	Awadsh Singh And Priyanka Singh		Panchsheel Crossing Vijay Nagar Ghaziabad		Self Occupied	1700	1700	0	1700	Pakka	More Than 24 Meters	2005	501B	Residential		Constructed	2021-12-11	VN30797	1700	2905P2	05-002	20276	26724	32%	2672.4	0	0	2028	2672.4
3489	Crossing Republic	2A TO WE R	Mohit Gupta		Panchsheel Crossing Vijay Nagar	9773664646	Self Occupied	1450	1450	0	1450	Pakka	More Than 24 Meters	2005	504A	Residential		Constructed	2021-12-11	VN30802	1450	2905P2	05-005	18462	22794	23%	2279.4	0	0	1846	2279.4
3490	Crossing Republic	2A TO WE R	Amit		Panchsheel Crossing Vijay Nagar	9873493340	Self Occupied	1450	1450	0	1450	Pakka	More Than 24 Meters	2005	506B	Residential		Constructed	2021-12-11	N/A	1450	2905P2	05-006	-	22794	0%	2279.4	0	0	-	2279.4





ZONE-3, WARD-Dundaheada(27)

Sr. No	Mohalla_Name	Govt_Plot Id	Owner_Name	Father_Name & Husband_Name	Road Name	Mobile Number	Occupancy Status	Plot Area	Total Area On Ground Floor	Total Rented Residential Builtup Area	Total Self Residential Builtup Area	House Type	Road Width	Construction Year	House Number	House Category	Rate Multiplier	Construction Status	Survey Start Date	Old Property Tax Id	Total Builtup Area	Gis_Map_Parcel_Id	Property Label	Old Arv	New Arv	Arv_Difference	Property Tax(10%)	Water Tax	Sewerage Tax	Old Tax	New Tax
3491	Crossing Republic	2A TO WE R	Tushar Agarwal		Panchsheel Crossing Vijay Nagar	8447670195	Self Occupied	1700	1700	0	1700	Pakka	More Than 24 Meters	2005	507A	Residential		Constructed	2021-12-11	VN30808	1700	2905P2	05-007	15845	26724	69%	2672.4	0	0	1585	2672.4
3492	Crossing Republic	2A TO WE R	Ariyur Sabesan Natarajan		Panchsheel Crossing Vijay Nagar Ghaziaba		Self Occupied	1700	1700	0	1700	Pakka	More Than 24 Meters	2005	701A	Residential		Constructed	2021-12-11	VN30829	1700	2905P2	07-001	15845	26724	69%	2672.4	0	0	1585	2672.4
3493	Crossing Republic	2A TO WE R	Amit Kumar		Panchsheel Crossing Vijay Nagar		Self Occupied	1700	1700	0	1700	Pakka	More Than 24 Meters	2005	701B	Residential		Constructed	2021-12-11	VN30830	1700	2905P2	07-002	22487	26724	19%	2672.4	0	0	2249	2672.4





ZONE-3, WARD-Dundaheada(27)

Sr. No	Mohalla_Name	Govt_Plot Id	Owner_Name	Father_Name & Husband_Name	Road Name	Mobile Number	Occupancy Status	Plot Area	Total Area On Ground Floor	Total Rented Residential Builtup Area	Total Self Residential Builtup Area	House Type	Road Width	Construction Year	House Number	House Category	Rate Multiplier	Construction Status	Survey Start Date	Old Property Tax Id	Total Built Up Area	Gis_Map Parcel Id	Property Label	Old Arv	New Arv	Arv_Difference	Property Tax(10%)	Water Tax	Sewerage Tax	Old Tax	New Tax
3494	Crossing Republic	2A TO WE R	Sanjay Patel And Jalaj Patel		Panchsheel Crossing Vijay Nagar Ghaziabad		Self Occupied	1150	1150	0	1150	Pakka	More Than 24 Meters	2005	703B	Residential		Constructed	2021-12-11	VN30834	1150	2905P2	07-004	9800	18078	84%	1807.8	0	0	980	1807.8
3495	Crossing Republic	2A TO WE R	Alok		Panchsheel Crossing Vijay Nagar		Self Occupied	1450	1450	0	1450	Pakka	More Than 24 Meters	2005	704A	Residential		Constructed	2021-12-11	N/A	1450	2905P2	07-005	-	22794	0%	2279.4	0	0	-	2279.4
3496	Crossing Republic	2A TO WE R	Shard		Panchsheel Crossing Vijay Nagar		Self Occupied	1450	1450	0	1450	Pakka	More Than 24 Meters	2005	706B	Residential		Constructed	2021-12-11	N/A	1450	2905P2	07-006	-	22794	0%	2279.4	0	0	-	2279.4





ZONE-3, WARD-Dundaheada(27)

Sr. No	Mohalla_Nam e	Gov t_Pl ot Id	Owner _Name	Fath er_ Name & Hus band_ Name	Road Name	Mobile_ Nu mber	Occ upancy _Sta tus	Plot_ Area	Total_ Area_ On_ G round_ Floor	Total_ Rented_ Resid ential_ Builtup_ Area	Total_ Self_ Resid ential_ Built up_ Area	Hou se_ Typ e	Roa d_ Wid th	Constru ction_ Year	House _Numb er	Hou se_ Cat egor y	Rat e_ Multipl ier	Con stru ctio n_ St atus	Surv ey_ Star t_ D ate	Old _Pr ope rty_ Tax_ Id	Total_ Built_ Up_ Area	Gis_ Ma p_ Parc el_ Id	Prop erty _Lab el	Old_ Ar v	New_ Arv	Arv_ Diff erence	Property Tax(10%)	Wat er_ Tax	Sew erag e_ Tax	Old_ Tax	New_ Tax
3497	Cross ing Republic	2A TO WE R	Subrata Ghosh Dastidar		Panchsheel Crossing Vijay Nagar Ghaziabad		Self Occupied	1700	1700	0	1700	Pak ka	More Than 24 Meters	2005	901A	Residential		Constructed	2021-12-11	VN30861	1700	2905P2	09-001	22487	26724	19%	2672.4	0	0	2249	2672.4
3498	Cross ing Republic	2A TO WE R	Durgesh Kumar Singh		Panchsheel Crossing Vijay Nagar		Self Occupied	1700	1700	0	1700	Pak ka	More Than 24 Meters	2005	901B	Residential		Constructed	2021-12-11	VN30862	1700	2905P2	09-002	22487	26724	19%	2672.4	0	0	2249	2672.4
3499	Cross ing Republic	2A TO WE R	Anshuman Kumar Sinha		Panchsheel Crossing Vijay Nagar Ghaziabad		Self Occupied	1150	1150	0	1150	Pak ka	More Than 24 Meters	2005	903B	Residential		Constructed	2021-12-11	VN30866	1150	2905P2	09-004	12599	18078	43%	1807.8	0	0	1260	1807.8





ZONE-3, WARD-Dundaheada(27)

Sr. No	Mohalla_Nam e	Gov t_Pl ot Id	Owner _Name	Fath er_ Name & Hus band_ Name	Road Name	Mobile_ Nu mber	Occ upa ncy_ Sta tus	Plot_ Are a	Total_ Area_ On_ G round_ Floor	Total_ Rented_ Resid ential_ Builtup_ Area	Total_ Self_ Resid ential_ Built up_ Area	Hou se_ Typ e	Roa d_ Wid th	Constru ction_ Year	House _Numb er	Hou se_ Cat egor y	Rat e_ Multipl ier	Con stru ctio n_ Stat us	Surv ey_ Star t_ Date	Old _Pr ope rty_ Tax_ Id	Total_ Built_ Up_ Area	Gis_ Ma p_ Parcel_ Id	Prop erty _Lab el	Old_ Ar v	New_ Arv	Arv_ Diff erence	Property Tax(10%)	Wat er_ Tax	Sew erag e_ Tax	Old_ Tax	New_ Tax
3500	Cross ing Republic	2A TO WE R	Vive k Vikram / Deepti ma		Panc hshe el Cros sing Vijay Nagar Ghaz		Self Occ upied	1450	1450	0	1450	Pak ka	Mor eThan 24Meters	2005	904A	Resi dential		Con stru cted	202 1-12- 11	VN3 086 7	1450	2905P2	09- 005	18462	22794	23%	2279.4	0	0	1846	2279.4
3501	Cross ing Republic	2A TO WE R	Shyam Datt Joshi		Panc hshe el Cros sing Vijay Nagar		Self Occ upied	1700	1700	0	1700	Pak ka	Mor eThan 24Meters	2005	1001A	Resi dential		Con stru cted	202 1-12- 11	VN3 088 3	1700	2905P2	10- 001	22446	26724	19%	2672.4	0	0	2245	2672.4
3502	Cross ing Republic	2A TO WE R	Aditi Sethi		Panc hshe el Cros sing Vijay Nagar		Self Occ upied	1700	1700	0	1700	Pak ka	Mor eThan 24Meters	2005	1001B	Resi dential		Con stru cted	202 1-12- 11	VN3 088 4	1700	2905P2	10- 002	22446	26724	19%	2672.4	0	0	2245	2672.4





ZONE-3, WARD-Dundaheada(27)

Sr. No	Mohalla_Nam e	Govt_Plot Id	Owner_Nam e	Father_Nam e & Husban d_Nam e	Road Nam e	Mobile_Nu mber	Occu pancy_Statu s	Plot_Are a	Total_Are a_On_G round_Floor	Total_Rented_Resid ential_Builtup_Are a	Total_Self_Resid ential_Built up_Are a	Hou se_Typ e	Roa d_Wid th	Constru ction_Y ear	House _Numb er	Hou se_Cat egor y	Rat e_Mul tiplie r	Con stru ctio n_Statu s	Surv ey_Star t_D ate	Old _Pr ope rty_Tax _Id	Total_Built_ Up_Are a	Gis_Ma p_Parc el_Id	Prop erty _Lab el	Old_Ar v	New_Arv	Arv_Diff erence	Property Tax(10%)	Wat er_T ax	Sew erag e_T ax	Old_T ax	New_T ax
3503	Cross ing Repu blic	2A TO WE R	Chandr a Sheker		Panc hshel Cros sing Vijay Nagar		Self Occu pie d	1450	1450	0	1450	Pak ka	Mor eTh an2 4Meters	2005	1004A	Resi dent ial		Con stru cted	202 1-12-11	VN3 088 9	1450	2905P2	10-005	18462	22794	23%	2279.4	0	0	1846	2279.4
3504	Cross ing Repu blic	2A TO WE R	Raje v Kumar Agarwal		Panc hshel Cros sing Vijay Nagar Ghaziaba		Self Occu pie d	1450	1450	0	1450	Pak ka	Mor eTh an2 4Meters	2005	1006B	Resi dent ial		Con stru cted	202 1-12-11	VN3 089 4	1450	2905P2	10-006	15805	22794	44%	2279.4	0	0	1581	2279.4
3505	Cross ing Repu blic	2A TO WE R	Saur abh Singh		Panc hshel Cros sing Vijay Nagar		Self Occu pie d	1700	1700	0	1700	Pak ka	Mor eTh an2 4Meters	2005	1101A	Resi dent ial		Con stru cted	202 1-12-11	VN3 089 9	1700	2905P2	11-001	22446	26724	19%	2672.4	0	0	2245	2672.4





ZONE-3, WARD-Dundaheada(27)

Sr. No	Mohalla_Name	Govt_Plot Id	Owner_Name	Father_Name & Husband_Name	Road Name	Mobile Number	Occupancy Status	Plot Area	Total Area On Ground	Total Rented Residential Builtup Area	Total Self Residential Builtup Area	House Type	Road Width	Construction Year	House Number	House Category	Rate Multiplier	Construction Status	Survey Start Date	Old Property Tax Id	Total Built Up Area	Gis_Map_Parcels_Id	Property Label	Old Arv	New Arv	Arv_Difference	Property Tax(10%)	Water Tax	Sewerage Tax	Old Tax	New Tax
3506	Crossing Republic	2A TO WE R	Nivedita Kapur		Panchsheel Crossing Vijay Nagar		Self Occupied	1700	1700	0	1700	Pakka	More Than 4 Meters	2005	1101B	Residential		Constructed	2021-12-11	VN3090	1700	2905P2	11-002	22446	26724	19%	2672.4	0	0	2245	2672.4
3507	Crossing Republic	2A TO WE R	Mohit Goyal		Panchsheel Crossing Vijay Nagar		Self Occupied	1450	1450	0	1450	Pakka	More Than 4 Meters	2005	1104A	Residential		Constructed	2021-12-11	VN30906	1450	2905P2	11-005	18462	22794	23%	2279.4	0	0	1846	2279.4
3508	Crossing Republic	2A TO WE R	Satyender		Panchsheel Crossing Vijay Nagar		Self Occupied	1450	1450	0	1450	Pakka	More Than 4 Meters	2005	1106B	Residential		Constructed	2021-12-11	N/A	1450	2905P2	11-006	-	22794	0%	2279.4	0	0	-	2279.4





ZONE-3, WARD-Dundaheada(27)

Sr. No	Mohalla_Name	Govt_Plot Id	Owner_Name	Father_Name & Husband_Name	Road Name	Mobile Number	Occupancy Status	Plot Area	Total Area On Ground	Total Rented Residential Builtup Area	Total Self Residential Builtup Area	House Type	Road Width	Construction Year	House Number	House Category	Rate Multiplier	Construction Status	Survey Start Date	Old Property Tax Id	Total Builtup Area	Gis_Map_Parcels_Id	Property Label	Old Arv	New Arv	Arv_Difference	Property Tax(10%)	Water Tax	Sewerage Tax	Old Tax	New Tax
3509	Crossing Republic	2A TO WE R	Deepti Mittal		Panchsheel Crossing Vijay Nagar		Self Occupied	1700	1700	0	1700	Pakka	More Than 4 Meters	2005	1107A	Residential		Constructed	2021-12-11	VN30911	1700	2905P2	11-007	15805	26724	69%	2672.4	0	0	1581	2672.4
3510	Crossing Republic	2A TO WE R	Nalin Jain		Panchsheel Crossing Vijay Nagar		Self Occupied	1700	1700	0	1700	Pakka	More Than 4 Meters	2005	1107B	Residential		Constructed	2021-12-11	VN30912	1700	2905P2	11-008	15805	26724	69%	2672.4	0	0	1581	2672.4
3511	Crossing Republic	2A TO WE R	Piyush Joshi		Panchsheel Crossing Vijay Nagar		Self Occupied	1700	1700	0	1700	Pakka	More Than 4 Meters	2005	1301A	Residential		Constructed	2021-12-11	VN30933	1700	2905P2	13-001	22446	26724	19%	2672.4	0	0	2245	2672.4





ZONE-3, WARD-Dundaheada(27)

Sr. No	Mohalla_Name	Govt_Plot Id	Owner_Name	Father_Name & Husband_Name	Road Name	Mobile Number	Occupancy Status	Plot Area	Total Area On Ground	Total Rented Residential Builtup Area	Total Self Residential Builtup Area	House Type	Road Width	Construction Year	House Number	House Category	Rate Multiplier	Construction Status	Survey Start Date	Old Property Tax Id	Total Builtup Area	Gis_Map_Parcels_Id	Property Label	Old Arv	New Arv	Arv_Difference	Property Tax(10%)	Water Tax	Sewerage Tax	Old Tax	New Tax
3512	Crossing Republic	2A TO WE R	Gaurav Pratap		Panchsheel Crossing Vijay Nagar		Self Occupied	1700	1700	0	1700	Pakka	More Than 24 Meters	2005	1301B	Residential		Constructed	2021-12-11	VN30934	1700	2905P2	13-002	22446	26724	19%	2672.4	0	0	2245	2672.4
3513	Crossing Republic	2A TO WE R	Ahkel Chawal		Panchsheel Crossing Vijay Nagar		Self Occupied	1450	1450	0	1450	Pakka	More Than 24 Meters	2005	1304A	Residential		Constructed	2021-12-11	VN30939	1450	2905P2	13-005	18462	22794	23%	2279.4	0	0	1846	2279.4
3514	Crossing Republic	2A TO WE R	Krishna Chandra Sahu		Panchsheel Crossing Vijay Nagar Ghaz		Self Occupied	1450	1450	0	1450	Pakka	More Than 24 Meters	2005	1306B	Residential		Constructed	2021-12-11	VN30944	1450	2905P2	13-006	15805	22794	44%	2279.4	0	0	1581	2279.4





ZONE-3, WARD-Dundaheada(27)

Sr. No	Mohalla_Name	Govt_Plot Id	Owner_Name	Father_Name & Husband_Name	Road Name	Mobile Number	Occupancy Status	Plot Area	Total Area On Ground Floor	Total Rented Residential Builtup Area	Total Self Residential Builtup Area	House Type	Road Width	Construction Year	House Number	House Category	Rate Multiplier	Construction Status	Survey Start Date	Old Property Tax Id	Total Built Up Area	Gis Map Parcel Id	Property Label	Old Arv	New Arv	Arv Difference	Property Tax(10%)	Water Tax	Sewerage Tax	Old Tax	New Tax
3515	Crossing Republic	2A TO WE R	Santosh Kumar		Panchsheel Crossing Vijay Nagar		Self Occupied	1700	1700	0	1700	Pakka	More Than 24 Meters	2005	1307A	Residential		Constructed	2021-12-11	VN30945	1700	2905P2	13-007	15805	26724	69%	2672.4	0	0	1581	2672.4
3516	Crossing Republic	2A TO WE R	Prem Kumar Jha And Nibha Devi		Panchsheel Crossing Vijay Nagar Ghaziabad		Self Occupied	1700	1700	0	1700	Pakka	More Than 24 Meters	2005	1307B	Residential		Constructed	2021-12-11	VN30946	1700	2905P2	13-008	4700	26724	469%	2672.4	0	0	470	2672.4
3517	Crossing Republic	2A TO WE R	Siddhanta Loiwale		Panchsheel Crossing Vijay Nagar		Self Occupied	1700	1700	0	1700	Pakka	More Than 24 Meters	2005	1401A	Residential		Constructed	2021-12-11	VN30948	1700	2905P2	14-001	22446	26724	19%	2672.4	0	0	2245	2672.4





ZONE-3, WARD-Dundaheada(27)

Sr. No	Mohalla_Name	Govt_Plot Id	Owner_Name	Father_Name & Husband_Name	Road Name	Mobile Number	Occupancy Status	Plot Area	Total Area On Ground	Total Rented Residential Builtup Area	Total Self Residential Builtup Area	House Type	Road Width	Construction Year	House Number	House Category	Rate Multiplier	Construction Status	Survey Start Date	Old Property Tax Id	Total Builtup Area	Gis_Map_Parcels_Id	Property Label	Old Arv	New Arv	Arv_Difference	Property Tax(10%)	Water Tax	Sewerage Tax	Old Tax	New Tax
3518	Crossing Republic	2A TO WE R	Mri gen dra Singh		Panc hshel Cros sing Vijay Nagar		Self Occ upied	1700	1700	0	1700	Pak ka	Mor eTh an2 4Meters	2005	1401-B, Tower No-1	Resi den tial		Con struc ted	202 1-12-11	VN4 613 1	1700	2905P2	14-002	15019	26724	78%	2672.4	0	0	1502	2672.4
3519	Crossing Republic	2A TO WE R	Suni ta Malik		Panc hshel Cros sing Vijay Nagar		Self Occ upied	1450	1450	0	1450	Pak ka	Mor eTh an2 4Meters	2005	1404A	Resi den tial		Con struc ted	202 1-12-11	VN3 095 4	1450	2905P2	14-005	18462	22794	23%	2279.4	0	0	1846	2279.4
3520	Crossing Republic	2A TO WE R	Mer aj Sha ukat		Panc hshel Cros sing Vijay Nagar		Self Occ upied	1450	1450	0	1450	Pak ka	Mor eTh an2 4Meters	2005	1406B,	Resi den tial		Con struc ted	202 1-12-11	VN3 095 9	1450	2905P2	14-006	15805	22794	44%	2279.4	0	0	1581	2279.4





ZONE-3, WARD-Dundaheada(27)

Sr. No	Mohalla_Nam e	Gov t_Pl ot Id	Owner _Name	Fath er_ Name & Hus band_ Name	Road Nam e	Mobile_ Nu mber	Occ upa ncy_ Sta tus	Plot_ Are a	Total_ Area_ On_ G round_ Floor	Total_ Rented_ Resid ential_ Builtup_ Area	Total_ Self_ Resid ential_ Built up_ Area	Hou se_ Typ e	Roa d_ Wid th	Constru ction_ Year	House _Numb er	Hou se_ Cat egor y	Rat e_ Multipl ier	Con stru ction_ Stat us	Surv ey_ Start_ Date	Old _Pr ope rty_ Tax_ Id	Total_ Built_ Up_ Area	Gis_ Ma p_ Parc el_ Id	Prop erty _Lab el	Old_ Ar v	New_ Arv	Arv_ Diff erence	Property Tax(10%)	Wat er_ Tax	Sew erag e_ Tax	Old_ Tax	New_ Tax
3521	Cross ing Republic	2A TO WE R	Nav een Chandra		Panc hsh el Crossing Vijay Nagar		Self Occ upied	1700	1700	0	1700	Pak ka	Mor eTh an2 4Meters	2005	1407/A	Resi dential		Con stru cted	202 1-12- 11	VN3 096 0	1700	2905P2	14- 007	15805	26724	69%	2672.4	0	0	1581	2672.4
3522	Cross ing Republic	2A TO WE R	Kumar		Panc hsh el Crossing Vijay Nagar		Self Occ upied	1700	1700	0	1700	Pak ka	Mor eTh an2 4Meters	2005	1407B	Resi dential		Con stru cted	202 1-12- 11	N/A	1700	2905P2	14- 008	-	26724	0%	2672.4	0	0	-	2672.4
3523	Cross ing Republic	2A TO WE R	Muk ta Malhotra		Panc hsh el Crossing Vijay Nagar		Self Occ upied	1700	1700	0	1700	Pak ka	Mor eTh an2 4Meters	2005	1601/B	Resi dential		Con stru cted	202 1-12- 11	VN3 097 9	1700	2905P2	16- 002	22446	26724	19%	2672.4	0	0	2245	2672.4





ZONE-3, WARD-Dundaheada(27)

Sr. No	Mohalla_Name	Govt_Plot_Id	Owner_Name	Father_Name & Husband_Name	Road_Name	Mobile_Number	Occupancy_Status	Plot_Area	Total_Area_On_Ground_Floor	Total_Rented_Residential_Builtup_Area	Total_Self_Residential_Builtup_Area	House_Type	Road_Width	Construction_Year	House_Number	House_Category	Rate_Multiplier	Construction_Status	Survey_Start_Date	Old_Property_Tax_Id	Total_Builtup_Area	Gis_Map_Parcels_Id	Property_Label	Old_Arv	New_Arv	Arv_Difference	Property_Tax(10%)	Water_Tax	Sewerage_Tax	Old_Tax	New_Tax
3524	Crossing Republic	2A TO WE R	Anand Arvind Narvan e And Kshiti ja Narvan e		Panc hshe el Cros sing Vijay Naga r Ghaz iaba d		Self Occ upie d	1450	1450	0	1450	Pak ka	More than 24Meters	2005	1604A	Resi den tial		Con stru cted	2021-12-11	VN30983	1450	2905P2	16-005	18462	22794	23%	2279.4	0	0	1846	2279.4
3525	Crossing Republic	2A TO WE R	Chaman Pandey		Panc hshe el Cros sing Vijay Naga r		Self Occ upie d	1450	1450	0	1450	Pak ka	More than 24Meters	2005	1606B	Resi den tial		Con stru cted	2021-12-11	VN31199	1450	2905P2	16-006	15805	22794	44%	2279.4	0	0	1581	2279.4

ZONE-3, WARD-Dundaheada(27)

Sr. No	Mohalla_Name	Govt_Plot Id	Owner_Name	Father_Name & Husband_Name	Road Name	Mobile Number	Occupancy Status	Plot Area	Total Area On Ground Floor	Total Rented Residential Builtup Area	Total Self Residential Builtup Area	House Type	Road Width	Construction Year	House Number	House Category	Rate Multiplier	Construction Status	Survey Start Date	Old Property Tax Id	Total Builtup Area	Gis_Map_Parcels_Id	Property Label	Old Arv	New Arv	Arv_Difference	Property Tax(10%)	Water Tax	Sewerage Tax	Old Tax	New Tax
3526	Crossing Republic	2A TO WE R	Anand Kumar / Sumit Kumar		Panchsheel Crossing Vijay Nagar Ghaziabad		Self Occupied	1700	1700	0	1700	Pakka	More Than 24 Meters	2005	1607A	Residential		Constructed	2021-12-11	VN30722	1700	2905P2	16-007	15845	26724	69%	2672.4	0	0	1585	2672.4
3527	Crossing Republic	2A TO WE R	Deba Shish And Papiya Choudhury Sadhya		Panchsheel Crossing Vijay Nagar Ghaziabad		Self Occupied	1700	1700	0	1700	Pakka	More Than 24 Meters	2005	1607B	Residential		Constructed	2021-12-11	VN45057	1700	2905P2	16-008	14421	26724	85%	2672.4	0	0	1442	2672.4

ZONE-3, WARD-Dundaheada(27)

Sr. No	Mohalla_Name	Govt_Plot Id	Owner_Name	Father_Name & Husband_Name	Road Name	Mobile Number	Occupancy Status	Plot Area	Total Area On Ground	Total Rented Residential Builtup Area	Total Self Residential Builtup Area	House Type	Road Width	Construction Year	House Number	House Category	Rate Multiplier	Construction Status	Survey Start Date	Old Property Tax Id	Total Builtup Area	Gis_Map_Parcels_Id	Property Label	Old Arv	New Arv	Arv_Difference	Property Tax(10%)	Water Tax	Sewerage Tax	Old Tax	New Tax
3528	Crossing Republic	2A TO WE R	Sanjay		Panchsheel Crossing Vijay Nagar		Self Occupied	1700	1700	0	1700	Pakka	More Than 4 Meters	2005	1701A	Residential		Constructed	2021-12-11	N/A	1700	2905P2	17-001	-	26724	0%	2672.4	0	0	-	2672.4
3529	Crossing Republic	2A TO WE R	Pragya		Panchsheel Crossing Vijay Nagar		Self Occupied	1700	1700	0	1700	Pakka	More Than 4 Meters	2005	1701B	Residential		Constructed	2021-12-11	N/A	1700	2905P2	17-002	-	26724	0%	2672.4	0	0	-	2672.4
3530	Crossing Republic	2A TO WE R	Sonal Saxena		Panchsheel Crossing Vijay Nagar		Self Occupied	1450	1450	0	1450	Pakka	More Than 4 Meters	2005	1704A	Residential		Constructed	2021-12-11	VN31531	1450	2905P2	17-005	13880	22794	64%	2279.4	0	0	1388	2279.4





ZONE-3, WARD-Dundaheada(27)

Sr. No	Mohalla_Name	Govt_Plot Id	Owner_Name	Father_Name & Husband_Name	Road Name	Mobile Number	Occupancy Status	Plot Area	Total Area On Ground	Total Rented Residential Builtup Area	Total Self Residential Builtup Area	House Type	Road Width	Construction Year	House Number	House Category	Rate Multiplier	Construction Status	Survey Start Date	Old Property Tax Id	Total Builtup Area	Gis_Map_Parcels_Id	Property Label	Old Arv	New Arv	Arv_Difference	Property Tax(10%)	Water Tax	Sewerage Tax	Old Tax	New Tax
3531	Crossing Republic	2A TO WE R	Taushef		Panchsheel Crossing Vijay Nagar		Self Occupied	1450	1450	0	1450	Pakka	More Than 4 Meters	2005	1706B	Residential		Constructed	2021-12-11	N/A	1450	2905P2	17-006	-	22794	0%	2279.4	0	0	-	2279.4
3532	Crossing Republic	2A TO WE R	Ravinder Kumar		Panchsheel Crossing Vijay Nagar		Self Occupied	1700	1700	0	1700	Pakka	More Than 4 Meters	2005	1707A	Residential		Constructed	2021-12-11	N/A	1700	2905P2	17-007	-	26724	0%	2672.4	0	0	-	2672.4
3533	Crossing Republic	2A TO WE R	Mohit		Panchsheel Crossing Vijay Nagar		Self Occupied	1700	1700	0	1700	Pakka	More Than 4 Meters	2005	1707B	Residential		Constructed	2021-12-11	N/A	1700	2905P2	17-008	-	26724	0%	2672.4	0	0	-	2672.4





ZONE-3, WARD-Dundaheada(27)

Sr. No	Mohalla_Name	Govt_Plot Id	Owner_Name	Father_Name & Husband_Name	Road Name	Mobile Number	Occupancy Status	Plot Area	Total Area On Ground Floor	Total Rented Residential Builtup Area	Total Self Residential Builtup Area	House Type	Road Width	Construction Year	House Number	House Category	Rate Multiplier	Construction Status	Survey Start Date	Old Property Tax Id	Total Builtup Area	Gis_Map_Parcels_Id	Property Label	Old Arv	New Arv	Arv_Difference	Property Tax(10%)	Water Tax	Sewerage Tax	Old Tax	New Tax
3534	Crossing Republic	2A TO WE R	Ajay Singh		Panchsheel Crossing Vijay Nagar		Self Occupied	1700	1700	0	1700	Pakka	More Than 4Meters	2005	1801A	Residential		Constructed	2021-12-11	N/A	1700	2905P2	18-001	-	26724	0%	2672.4	0	0	-	2672.4
3535	Crossing Republic	2A TO WE R	Gaurav		Panchsheel Crossing Vijay Nagar		Self Occupied	1700	1700	0	1700	Pakka	More Than 4Meters	2005	1801B	Residential		Constructed	2021-12-11	N/A	1700	2905P2	18-002	-	26724	0%	2672.4	0	0	-	2672.4
3536	Crossing Republic	2A TO WE R	Prasanth Verma / Vimla Verma		Panchsheel Crossing Vijay Nagar Ghaziabad		Self Occupied	1450	1450	0	1450	Pakka	More Than 4Meters	2005	1804A	Residential		Constructed	2021-12-11	VN31010	1450	2905P2	18-005	18462	22794	23%	2279.4	0	0	1846	2279.4





ZONE-3, WARD-Dundaheada(27)

Sr. No	Mohalla_Name	Govt_Plot Id	Owner_Name	Father_Name & Husband_Name	Road Name	Mobile Number	Occupancy Status	Plot Area	Total Area_On_Ground_Floor	Total Rented_Residential_Builtup_Area	Total Self_Residential_Builtup_Area	House Type	Road Width	Construction Year	House Number	House Category	Rate Multiplier	Construction Status	Survey Start Date	Old_Property_Tax_Id	Total Built Up Area	Gis_Map_Parcel_Id	Property Label	Old Arv	New Arv	Arv_Difference	Property Tax(10%)	Water Tax	Sewerage Tax	Old Tax	New Tax
3537	Crossing Republic	2A TO WE R	Rohit		Panchsheel Crossing Vijay Nagar		Self Occupied	1450	1450	0	1450	Pakka	More Than 4 Meters	2005	1806B	Residential		Constructed	2021-12-11	N/A	1450	2905P2	18-006	-	22794	0%	2279.4	0	0	-	2279.4
3538	Crossing Republic	2A TO WE R	Jagdish		Panchsheel Crossing Vijay Nagar		Self Occupied	1700	1700	0	1700	Pakka	More Than 4 Meters	2005	1807A	Residential		Constructed	2021-12-11	N/A	1700	2905P2	18-007	-	26724	0%	2672.4	0	0	-	2672.4





ZONE-3, WARD-Dundaheada(27)

Sr. No	Mohalla_Name	Govt_Plot Id	Owner_Name	Father_Name & Husband_Name	Road Name	Mobile Number	Occupancy Status	Plot Area	Total Area On Ground Floor	Total Rented Residential Builtup Area	Total Self Residential Builtup Area	House Type	Road Width	Construction Year	House Number	House Category	Rate Multiplier	Construction Status	Survey Start Date	Old Property Tax Id	Total Builtup Area	Gis_Map_Parcels_Id	Property Label	Old Arv	New Arv	Arv_Difference	Property Tax(10%)	Water Tax	Sewerage Tax	Old Tax	New Tax
3539	Crossing Republic	2A TO WE R	Raj Kumar Srivastava Pritinidhi Roshan		Panchsheel Crossing Vijay Nagar Ghaziabad		Self Occupied	1700	1700	0	1700	Pakka	More Than 24 Meters	2005	1807B	Residential		Constructed	2021-12-11	VN45039	1700	2905P2	18-008	14421	26724	85%	2672.4	0	0	1442	2672.4
3540	Crossing Republic	2A TO WE R	Ajay Mathur / Sanjay Mathur		Panchsheel Crossing Vijay Nagar Ghaziabad		Self Occupied	1700	1700	0	1700	Pakka	More Than 24 Meters	2005	1901A	Residential		Constructed	2021-12-11	VN31016	1700	2905P2	19-001	22446	26724	19%	2672.4	0	0	2245	2672.4





ZONE-3, WARD-Dundaheada(27)

Sr. No	Mohalla_Name	Govt_Plot Id	Owner_Name	Father_Name & Husband_Name	Road Name	Mobile Number	Occupancy Status	Plot Area	Total Area On Ground Floor	Total Rented Residential Builtup Area	Total Self Residential Builtup Area	House Type	Road Width	Construction Year	House Number	House Category	Rate Multiplier	Construction Status	Survey Start Date	Old Property Tax Id	Total Builtup Area	Gis Parcel Id	Property Label	Old Arv	New Arv	Arv_Difference	Property Tax(10%)	Water Tax	Sewerage Tax	Old Tax	New Tax
3541	Crossing Republic	2A TO WE R	Vijai Kumar Jain / Ras hmi		Panc hshe el Cros sing Vijay Nagar Ghaz iaba		Self Occupie d	1700	1700	0	1700	Pak ka	More Than 4Meters	2005	1901B	Resi dential		Con stru cted	202 1-12-11	VN3 101 7	1700	2905P2	19-002	22446	26724	19%	2672.4	0	0	2245	2672.4
3542	Crossing Republic	2A TO WE R	Sari ka Mis hra / Sud hir Kumar		Panc hshe el Cros sing Vijay Nagar Ghaz iaba d		Self Occupie d	1450	1450	0	1450	Pak ka	More Than 4Meters	2005	1904A	Resi dential		Con stru cted	202 1-12-11	VN3 102 2	1450	2905P2	19-005	18462	22794	23%	2279.4	0	0	1846	2279.4
3543	Crossing Republic	2A TO WE R	Rad ha		Panc hshe el Cros sing Vijay Nagar		Self Occupie d	1450	1450	0	1450	Pak ka	More Than 4Meters	2005	1906A	Resi dential		Con stru cted	202 1-12-11	N/A	1450	2905P2	19-006	-	22794	0%	2279.4	0	0	-	2279.4





ZONE-3, WARD-Dundaheada(27)

Sr. No	Mohalla_Name	Govt_Plot Id	Owner_Name	Father_Name & Husband_Name	Road Name	Mobile Number	Occupancy Status	Plot Area	Total Area On Ground	Total Rented Residential Builtup Area	Total Self Residential Builtup Area	House Type	Road Width	Construction Year	House Number	House Category	Rate Multiplier	Construction Status	Survey Start Date	Old Property Tax Id	Total Builtup Area	Gis_Map_Parcels_Id	Property Label	Old Arv	New Arv	Arv_Difference	Property Tax(10%)	Water Tax	Sewerage Tax	Old Tax	New Tax
3544	Crossing Republic	2A TO WE R	Saurabh Pandey		Panchsheel Crossing Vijay Nagar		Self Occupied	1700	1700	0	1700	Pakka	More Than 4 Meters	2005	1907A	Residential		Constructed	2021-12-11	VN45031	1700	2905P2	19-007	15180	26724	76%	2672.4	0	0	1518	2672.4
3545	Crossing Republic	2A TO WE R	Aditya Kumar		Panchsheel Crossing Vijay Nagar		Self Occupied	1700	1700	0	1700	Pakka	More Than 4 Meters	2005	1907B	Residential		Constructed	2021-12-11	N/A	1700	2905P2	19-008	-	26724	0%	2672.4	0	0	-	2672.4
3546	Crossing Republic	2A TO WE R	Swapan Kumar		Panchsheel Crossing Vijay Nagar		Self Occupied	1700	1700	0	1700	Pakka	More Than 4 Meters	2005	2001A	Residential		Constructed	2021-12-11	N/A	1700	2905P2	20-001	-	26724	0%	2672.4	0	0	-	2672.4





ZONE-3, WARD-Dundaheada(27)

Sr. No	Mohalla_Name	Govt_Plot Id	Owner_Name	Father_Name & Husband_Name	Road Name	Mobile Number	Occupancy Status	Plot Area	Total Area On Ground	Total Rented Residential Builtup Area	Total Self Residential Builtup Area	House Type	Road Width	Construction Year	House Number	House Category	Rate Multiplier	Construction Status	Survey Start Date	Old Property Tax Id	Total Builtup Area	Gis_Map_Parcels_Id	Property Label	Old Arv	New Arv	Arv_Difference	Property Tax(10%)	Water Tax	Sewerage Tax	Old Tax	New Tax
3547	Crossing Republic	2A TO WE R	Ashok		Panchsheel Crossing Vijay Nagar		Self Occupied	1700	1700	0	1700	Pakka	More Than 24 Meters	2005	2001B	Residential		Constructed	2021-12-11	N/A	1700	2905P2	20-002	-	26724	0%	2672.4	0	0	-	2672.4
3548	Crossing Republic	2A TO WE R	Ansul Agarwal		Panchsheel Crossing Vijay Nagar		Self Occupied	1450	1450	0	1450	Pakka	More Than 24 Meters	2005	2004A	Residential		Constructed	2021-12-11	VN31044	1450	2905P2	20-005	18462	22794	23%	2279.4	0	0	1846	2279.4
3549	Crossing Republic	2A TO WE R	Prabhat Kumar		Panchsheel Crossing Vijay Nagar		Self Occupied	1450	1450	0	1450	Pakka	More Than 24 Meters	2005	2006A	Residential		Constructed	2021-12-11	N/A	1450	2905P2	20-006	-	22794	0%	2279.4	0	0	-	2279.4





ZONE-3, WARD-Dundaheada(27)

Sr. No	Mohalla_Nam e	Govt_Plot Id	Owner_Nam e	Father_Nam e & Husban d_Nam e	Road Nam e	Mobile_Nu mber	Occu pancy_Statu s	Plot_Are a	Total_Are a_On_G round_Floor	Total_Rented_Resid ential_Builtup_Are a	Total_Self_Resid ential_Built up_Are a	Hou se_Typ e	Roa d_Wid th	Constru ction_Y ear	House _Numb er	Hou se_Cat egor y	Rat e_Mul tiplie r	Con stru ctio n_Statu s	Surv ey_Star t_D ate	Old _Pr ope rty_Tax _Id	Total_Built Up_Are a	Gis_Ma p_Parc el_Id	Prop erty _Lab el	Old_Arv	New_Arv	Arv_Diff erence	Property Tax(10%)	Wat er_T ax	Sew erag e_T ax	Old_T ax	New_T ax
3550	Cross ing Repu blic	2A TO WE R	Vindhya wasi ni Devi And Sanj ay Kumar		Panc hshe el Cross ing Vijay Nagar Ghaziaba d		Self Occu pie d	1700	1700	0	1700	Pak ka	MoreTh an2 4Meters	2005	2007A	Resi dent ial		Con stru cted	202 1-12- 11	VN4 645 3	1700	2905P2	20- 007	14950	26724	79%	2672.4	0	0	1495	2672.4
3551	Cross ing Repu blic	2A TO WE R	N/A		Panc hshe el Cross ing Vijay Nagar		Self Occu pie d	1700	1700	0	1700	Pak ka	MoreTh an2 4Meters	2005	2007B	Resi dent ial		Con stru cted	202 1-12- 11	N/A	1700	2905P2	20- 008	-	26724	0%	2672.4	0	0	-	2672.4





ZONE-3, WARD-Dundaheada(27)

Sr. No	Mohalla_Nam e	Gov t_Pl ot Id	Ow ner_Na me	Fath er_Na me & Hus ban d_Na me	Road Nam e	Mobile_Nu mber	Occ upa ncy_Stat us	Plot_Are a	Total_Are a_On_G round_Floor	Total_Rented_Resid ential_Built up_Are a	Total_Self_Resid ential_Built up_Are a	Hou se_Typ e	Roa d_Wid th	Constru ction_Y ear	House _Numb er	Hou se_Cat egor y	Rat e_Mul tipli er	Con stru ction_Stat us	Surv ey_Star t_D ate	Old _Pr ope rty_Tax _Id	Total_Built_Up_Ar ea	Gis_Ma p_Parc el_Id	Prop erty _Lab el	Old_Ar v	New_Arv	Arv_Diff erence	Property Tax(10%)	Wat er_T ax	Sew erag e_T ax	Old_T ax	New_T ax
3552	Cross ing Repu blic	2A TO WE R	Dan ny Luk ose		Panc hsh el Cros sing Vijay Naga r		Self Occ upie d	1700	1700	0	1700	Pak ka	Mor eTh an2 4Meters	2005	2201A	Resi dential		Con stru cted	202 1-12-11	VN3 106 4	1700	2905P2	22-001	22446	26724	19%	2672.4	0	0	2245	2672.4
3553	Cross ing Repu blic	2A TO WE R	Tan u		Panc hsh el Cros sing Vijay Naga r		Self Occ upie d	1700	1700	0	1700	Pak ka	Mor eTh an2 4Meters	2005	2201B	Resi dential		Con stru cted	202 1-12-11	N/A	1700	2905P2	22-002	-	26724	0%	2672.4	0	0	-	2672.4

ZONE-3, WARD-Dundaheada(27)

Sr. No	Mohalla_Nam e	Govt_Plot Id	Owner_Nam e	Fath er_Nam e & Hus ban_d_Nam e	Road Nam e	Mobile_Nu mber	Occ upancy _Statu s	Plot_Are a	Total_Are a_On_G round_Floor	Total_Rented_Resid ential_Builtup_Are a	Total_Self_Resid ential_Built up_Are a	Hou se_Typ e	Roa d_Wid th	Constru ction_Y ear	House _Numb er	Hou se_Cat egor y	Rat e_Multi plier	Con stru ction_St atus	Surv ey_Star t_D ate	Old _Pr ope rty_Tax _Id	Total_Built_Up_Are a	Gis_Ma p_Parc el_Id	Prop erty _Lab el	Old_Arv	New_Arv	Arv_Diff erence	Property Tax(10%)	Wat er_T ax	Sew erag e_T ax	Old_T ax	New_T ax
3554	Cross ing Repu blic	2A TO WE R	Abha Mah avir Joshi And Saur abh Bose		Panc hshe el Cros sing Vijay Nagar Ghaziabad		Self Occ upie d	1450	1450	0	1450	Pak ka	MoreTh an24Meters	2005	2204A	Resi den tial		Con stru cted	2021-12-11	VN46135	1450	2905P2	22-005	12328	22794	85%	2279.4	0	0	1233	2279.4
3555	Cross ing Repu blic	2A TO WE R	Bhau pender Nath		Panc hshe el Cros sing Vijay Nagar		Self Occ upie d	1450	1450	0	1450	Pak ka	MoreTh an24Meters	2005	2206A	Resi den tial		Con stru cted	2021-12-11	N/A	1450	2905P2	22-006	-	22794	0%	2279.4	0	0	-	2279.4





ZONE-3, WARD-Dundaheada(27)

Sr. No	Mohalla_Name	Govt_Plot Id	Owner_Name	Father_Name & Husband_Name	Road Name	Mobile Number	Occupancy Status	Plot Area	Total Area On Ground	Total Rented Residential Builtup Area	Total Self Residential Builtup Area	House Type	Road Width	Construction Year	House Number	House Category	Rate Multiplier	Construction Status	Survey Start Date	Old Property Tax Id	Total Builtup Area	Gis_Map_Parcels_Id	Property Label	Old Arv	New Arv	Arv_Difference	Property Tax(10%)	Water Tax	Sewerage Tax	Old Tax	New Tax
3556	Crossing Republic	2A TO WE R	N/A		Panchsheel Crossing Vijay Nagar		Self Occupied	1700	1700	0	1700	Pakka	More Than 4 Meters	2005	2207A	Residential		Constructed	2021-12-11	N/A	1700	2905P2	22-007	-	26724	0%	2672.4	0	0	-	2672.4
3557	Crossing Republic	2A TO WE R	N/A		Panchsheel Crossing Vijay Nagar		Self Occupied	1700	1700	0	1700	Pakka	More Than 4 Meters	2005	2207B	Residential		Constructed	2021-12-11	N/A	1700	2905P2	22-008	-	26724	0%	2672.4	0	0	-	2672.4
3558	Crossing Republic	2A TO WE R	Kishori Chand		Panchsheel Crossing Vijay Nagar		Self Occupied	1700	1700	0	1700	Pakka	More Than 4 Meters	2005	2301A	Residential		Constructed	2021-12-11	N/A	1700	2905P2	23-001	-	26724	0%	2672.4	0	0	-	2672.4





ZONE-3, WARD-Dundaheada(27)

Sr. No	Mohalla_Name	Govt_Plot Id	Owner_Name	Father_Name & Husband_Name	Road Name	Mobile Number	Occupancy Status	Plot Area	Total Area On Ground	Total Rented Residential Builtup Area	Total Self Residential Builtup Area	House Type	Road Width	Construction Year	House Number	House Category	Rate Multiplier	Construction Status	Survey Start Date	Old Property Tax Id	Total Built Up Area	Gis_Map_Parcels Id	Property Label	Old Arv	New Arv	Arv_Difference	Property Tax(10%)	Water Tax	Sewerage Tax	Old Tax	New Tax
3559	Crossing Republic	2A TO WE R	N/A		Panchsheel Crossing Vijay Nagar		Self Occupied	1700	1700	0	1700	Pakka	More Than 24 Meters	2005	2301B	Residential		Constructed	2021-12-11	N/A	1700	2905P2	23-002	-	26724	0%	2672.4	0	0	-	2672.4
3560	Crossing Republic	2A TO WE R	Alok		Panchsheel Crossing Vijay Nagar		Self Occupied	1450	1450	0	1450	Pakka	More Than 24 Meters	2005	2304A	Residential		Constructed	2021-12-11	N/A	1450	2905P2	23-005	-	22794	0%	2279.4	0	0	-	2279.4
3561	Crossing Republic	2A TO WE R	Rahul Bajaj		Panchsheel Crossing Vijay Nagar		Self Occupied	1450	1450	0	1450	Pakka	More Than 24 Meters	2005	2306B	Residential		Constructed	2021-12-11	VN45021	1450	2905P2	23-006	12397	22794	84%	2279.4	0	0	1240	2279.4





ZONE-3, WARD-Dundaheada(27)

Sr. No	Mohalla_Name	Govt_Plot Id	Owner_Name	Father_Name & Husband_Name	Road Name	Mobile Number	Occupancy Status	Plot Area	Total Area On Ground	Total Rented Residential Builtup Area	Total Self Residential Builtup Area	House Type	Road Width	Construction Year	House Number	House Category	Rate Multiplier	Construction Status	Survey Start Date	Old Property Tax Id	Total Built Up Area	Gis_Map_Parcels_Id	Property Label	Old Arv	New Arv	Arv_Difference	Property Tax(10%)	Water Tax	Sewerage Tax	Old Tax	New Tax
3562	Crossing Republic	2A TO WE R	San kalp		Panchsheel Crossing Vijay Nagar		Self Occupied	1700	1700	0	1700	Pakka	More Than 24 Meters	2005	2307A	Residential		Constructed	2021-12-11	N/A	1700	2905P2	23-007	-	26724	0%	2672.4	0	0	-	2672.4
3563	Crossing Republic	2A TO WE R	N/A		Panchsheel Crossing Vijay Nagar		Self Occupied	1700	1700	0	1700	Pakka	More Than 24 Meters	2005	2307B	Residential		Constructed	2021-12-11	N/A	1700	2905P2	23-008	-	26724	0%	2672.4	0	0	-	2672.4
3564	Crossing Republic	2A TO WE R	N/A		Panchsheel Crossing Vijay Nagar		Self Occupied	400	400	0	0	Pakka	More Than 24 Meters	2005	LGF-12	Non Residential	5	Constructed	2021-12-11	N/A	400	2905P2	b1-001	-	42240	0%	4224	0	0	-	4224





ZONE-3, WARD-Dundaheada(27)

Sr. No	Mohalla_Name	Govt_Plot Id	Owner_Name	Father_Name & Husband_Name	Road Name	Mobile Number	Occupancy Status	Plot Area	Total Area On Ground	Total Rented Residential Builtup Area	Total Self Residential Builtup Area	House Type	Road Width	Construction Year	House Number	House Category	Rate Multiplier	Construction Status	Survey Start Date	Old Property Tax Id	Total Builtup Area	Gis_Map_Parcels_Id	Property Label	Old Arv	New Arv	Arv_Difference	Property Tax(10%)	Water Tax	Sewerage Tax	Old Tax	New Tax
3565	Crossing Republic	2A TO WE R	N/A		Panchsheel Crossing Vijay Nagar		Self Occupied	400	400	0	0	Pakka	More Than 4 Meters	2005	Igf-13	Non Residential	5	Constructed	2021-12-11	N/A	400	2905P2	b1-002	-	42240	0%	4224	0	0	-	4224
3566	Crossing Republic	2A TO WE R	N/A		Panchsheel Crossing Vijay Nagar		Self Occupied	400	400	0	0	Pakka	More Than 4 Meters	2005	LGF-14	Non Residential	5	Constructed	2021-12-11	N/A	400	2905P2	b1-003	-	42240	0%	4224	0	0	-	4224
3567	Crossing Republic	2A TO WE R	N/A		Panchsheel Crossing Vijay Nagar		Self Occupied	400	400	0	0	Pakka	More Than 4 Meters	2005	LGF-15	Non Residential	5	Constructed	2021-12-11	N/A	400	2905P2	b1-004	-	42240	0%	4224	0	0	-	4224

ZONE-3, WARD-Dundaheada(27)

Sr. No	Mohalla_Name	Govt_Plot Id	Owner_Name	Father_Name & Husband_Name	Road Name	Mobile Number	Occupancy Status	Plot Area	Total Area On Ground	Total Rented Residential Builtup Area	Total Self Residential Builtup Area	House Type	Road Width	Construction Year	House Number	House Category	Rate Multiplier	Construction Status	Survey Start Date	Old Property Tax Id	Total Built Up Area	Gis_Map Parcel Id	Property Label	Old Arv	New Arv	Arv_Difference	Property Tax(10%)	Water Tax	Sewerage Tax	Old Tax	New Tax
3568	Crossing Republic	2A TO WE R	N/A		Panchsheel Crossing Vijay Nagar		Self Occupied	600	600	0	0	Pakka	More Than 4 Meters	2005	Lgf-16	Non Residential	5	Constructed	2021-12-11	N/A	600	2905P2	b1-005	-	63360	0%	6336	0	0	-	6336
3569	Crossing Republic	2A TO WE R	N/A		Panchsheel Crossing Vijay Nagar		Self Occupied	800	800	0	0	Pakka	More Than 4 Meters	2005	LGF-17	Non Residential	5	Constructed	2021-12-11	N/A	800	2905P2	b1-006	-	84480	0%	8448	0	0	-	8448
3570	Crossing Republic	2A TO WE R	N/A		Panchsheel Crossing Vijay Nagar		Self Occupied	500	500	0	0	Pakka	More Than 4 Meters	2005	Lgf-18	Non Residential	5	Constructed	2021-12-11	N/A	500	2905P2	b1-007	-	52800	0%	5280	0	0	-	5280

ZONE-3, WARD-Dundaheada(27)

Sr. No	Mohalla_Name	Govt_Plot Id	Owner_Name	Father_Name & Husband_Name	Road Name	Mobile Number	Occupancy Status	Plot Area	Total Area On Ground Floor	Total Rented Residential Builtup Area	Total Self Residential Builtup Area	House Type	Road Width	Construction Year	House Number	House Category	Rate Multiplier	Construction Status	Survey Start Date	Old Property Tax Id	Total Built Up Area	Gis_Map_Parcels_Id	Property Label	Old Arv	New Arv	Arv_Difference	Property Tax(10%)	Water Tax	Sewerage Tax	Old Tax	New Tax
3571	Crossing Republic	2A TO WE R	N/A		Panchsheel Crossing Vijay Nagar		Self Occupied	400	400	0	0	Pakka	More Than 24 Meters	2005	Lgf-19	Non Residential	5	Constructed	2021-12-11	N/A	400	2905P2	b1-008	-	42240	0%	4224	0	0	-	4224
3572	Crossing Republic	2A TO WE R	N/A		Panchsheel Crossing Vijay Nagar		Self Occupied	400	400	0	0	Pakka	More Than 24 Meters	2005	Lgf-20	Non Residential	5	Constructed	2021-12-11	N/A	400	2905P2	b1-009	-	42240	0%	4224	0	0	-	4224
3573	Crossing Republic	Tower-2B Panchsheel willington	N/A		Panchsheel Crossing Vijay Nagar Ghaziabad		Self Occupied	1700	1650	0	1650	Pakka	Twelve To 24	2005	002A	Residential		Constructed	2021-12-11	N/A	1650	2905P3	00-001	-	21780	0%	2178	0	0	-	2178





ZONE-3, WARD-Dundaheada(27)

Sr. No	Mohalla_Nam e	Govt_Plot Id	Owner_Nam e	Father_Nam e & Husban d_Nam e	Road Nam e	Mobile_Nu mber	Occu pancy_Statu s	Plot_Are a	Total_Are a_On_G round_Floor	Total_Rented_Resid ential_Builtup_Are a	Total_Self_Resid ential_Built up_Are a	Hou se_Typ e	Roa d_Wid th	Constru ction_Y ear	House _Numb er	Hou se_Cat egor y	Rat e_Multipl ier	Con stru ction_Statu s	Surv ey_Star t_D ate	Old _Pr ope rty_Tax _Id	Total_Built _Up_Are a	Gis_Ma p_Parc el_Id	Prop erty _Lab el	Old_Arv	New_Arv	Arv_Diff erence	Property Tax(10%)	Wat er_T ax	Sew erag e_T ax	Old_T ax	New_T ax
3574	Cross ing Repu blic	Tow er-2B pan chsh eel willi ngton	N/A		Panc hsh el Cros sing Vijay Naga r Ghaz iabad		Self Occ upie d	1700	1650	0	1650	Pak ka	Twe lveT o24	2005	002B	Resi den tial		Con stru cted	202 1-12-11	N/A	1650	2905P3	00-002	-	21780	0%	2178	0	0	-	2178
3575	Cross ing Repu blic	Tow er-2B pan chsh eel willi ngton	N/A		Panc hsh el Cros sing Vijay Naga r Ghaz iabad		Self Occ upie d	1700	1650	0	1650	Pak ka	Twe lveT o24	2005	003B	Resi den tial		Con stru cted	202 1-12-11	N/A	1650	2905P3	00-003	-	21780	0%	2178	0	0	-	2178





ZONE-3, WARD-Dundaheada(27)

Sr. No	Mohalla_Nam e	Govt_Plot Id	Owner_Nam e	Father_Nam e & Hus band_Nam e	Road Nam e	Mobile_Nu mber	Occ upancy_Stat us	Plot_Are a	Total_Are a_On_G round_Floor	Total_Rented_Resid ential_Built up_Are a	Total_Self_Resid ential_Built up_Are a	Hou se_Typ e	Roa d_Wid th	Constru ction_Y ear	House _Numb er	Hou se_Cat egor y	Rat e_Mul tiplie r	Con stru ction_Stat us	Surv ey_Star t_D ate	Old _Pr ope rty_Tax _Id	Total_Built _Up_Are a	Gis_Ma p_Parc el_Id	Prop erty _Lab el	Old_Arv	New_Arv	Arv_Diff erence	Property Tax(10%)	Wat er_T ax	Sew erag e_T ax	Old_T ax	New_T ax
3576	Cross ing Repu blic	Tow er-2B pan chsh eel willi ngton	N/A		Panc hsh el Cros sing Vijay Naga r Ghaz iabad		Self Occ upie d	1700	1650	0	1650	Pak ka	Twe lveT o24	2005	004A	Resi den tial		Con stru cted	202 1-12-11	N/A	1650	2905P3	00-004	-	21780	0%	2178	0	0	-	2178
3577	Cross ing Repu blic	Tow er-2B pan chsh eel willi ngton	N/A		Panc hsh el Cros sing Vijay Naga r Ghaz iabad		Self Occ upie d	1650	1650	0	1650	Pak ka	Twe lveT o24	2005	004B	Resi den tial		Con stru cted	202 1-12-11	N/A	1650	2905P3	00-005	-	21780	0%	2178	0	0	-	2178





ZONE-3, WARD-Dundaheada(27)

Sr. No	Mohalla_Nam e	Gov t_Pl ot Id	Owner _Name	Fath er_ Name & Hus ban d_Name	Road Nam e	Mobile_Nu mber	Occ upancy _Stat us	Plot_Are a	Total_ Area_ On_ G round_ Floor	Total_ Rented_ Resid ential_ Built up_ Area	Total_ Self_ Resid ential_ Built up_ Area	Hou se_ Typ e	Roa d_ Wid th	Constru ction_ Year	House _Numb er	Hou se_ Cat egor y	Rat e_ Multipl ier	Con stru ction_ Stat us	Surv ey_ Start_ Date	Old _Pr operty_ Tax_ Id	Total_ Built_ Up_ Area	Gis_ Map_ Parcel_ Id	Prop erty_ Label	Old_ Ar v	New_ Arv	Arv_ Diff erence	Property Tax(10%)	Wat er_ Tax	Sew erage_ Tax	Old_ Tax	New_ Tax
3578	Cross ing Republic	Tow er-2B pan chsh eel willi ngton	Braj Nar aya n Sax ena		Panc hshe el Cros sing Vijay Naga r Ghaz iaba d		Self Occ upie d	1700	1650	0	1650	Pak ka	Twe lveT o24	2005	102A	Resi den tial		Con stru cted	202 1-12- 11	VN3 165 4	1650	2905P3	01- 001	13880	21780	57%	2178	0	0	1388	2178
3579	Cross ing Republic	Tow er-2B pan chsh eel willi ngton	N/A		Panc hshe el Cros sing Vijay Naga r Ghaz iaba d		Self Occ upie d	1450	1400	0	1400	Pak ka	Twe lveT o24	2005	105A	Resi den tial		Con stru cted	202 1-12- 11	N/A	1400	2905P3	01- 004	-	18480	0%	1848	0	0	-	1848





ZONE-3, WARD-Dundaheada(27)

Sr. No	Mohalla_Nam e	Govt_Plot Id	Owner_Nam e	Father_Nam e & Husban d_Nam e	Road Nam e	Mobile_Nu mber	Occu pancy_Statu s	Plot_Are a	Total_Are a_On_G round_Floor	Total_Rented_Resid ential_Builtup_Are a	Total_Self_Resid ential_Built up_Are a	Hou se_Typ e	Roa d_Wid th	Constru ction_Y ear	House _Numb er	Hou se_Cat egor y	Rat e_Multipl ier	Con stru ction_Statu s	Surv ey_Star t_D ate	Old _Pr ope rty_Tax _Id	Total_Built Up_Are a	Gis_Ma p_Parc el_Id	Prop erty_Lab el	Old_Arv	New_Arv	Arv_Diff erence	Property Tax(10%)	Wat er_T ax	Sew erag e_T ax	Old_T ax	New_T ax
3580	Cross ing Repu blic	Tow er-2B pan chsh eel willi ngton	N/A		Panc hsh el Cros sing Vijay Naga r Ghaz iabad		Self Occ upie d	1150	1100	0	1100	Pak ka	Twe lveT o24	2005	105B	Resi den tial		Con stru cted	202 1-12-11	N/A	1100	2905P3	01-005	-	14520	0%	1452	0	0	-	1452
3581	Cross ing Repu blic	Tow er-2B pan chsh eel willi ngton	Sant osh Kum ar Sahoo		Panc hsh el Cros sing Vijay Naga r Ghaz iabad		Self Occ upie d	1450	1400	0	1400	Pak ka	Twe lveT o24	2005	106A	Resi den tial		Con stru cted	202 1-12-11	VN3 074 3	1400	2905P3	01-006	15845	18480	17%	1848	0	0	1585	1848





ZONE-3, WARD-Dundaheada(27)

Sr. No	Mohalla_Nam e	Govt_Plot Id	Owner_Nam e	Father_Nam e & Hus band_Nam e	Road Nam e	Mobile_Nu mber	Occ upancy_Stat us	Plot_Are a	Total_Are a_On_G round_Floor	Total_Rented_Resid ential_Built up_Are a	Total_Self_Resid ential_Built up_Are a	Hou se_Typ e	Roa d_Wid th	Constru ction_Y ear	House _Numb er	Hou se_Cat egor y	Rat e_Mul tiplie r	Con stru ction_Stat us	Surv ey_Star t_D ate	Old _Pr ope rty_T ax_I d	Total_Built _Up_Are a	Gis_Ma p_Parc el_Id	Prop erty _Lab el	Old_Ar v	New_Ar v	Arv_Diff erence	Property Tax(10%)	Wat er_T ax	Sew erag e_T ax	Old_T ax	New_T ax
3582	Cross ing Repu blic	Tow er-2B pan chsh eel willi ngton	Shel ly Kish ore		Panc hsh el Cros sing Vijay Naga r Ghaz iabad		Self Occ upie d	1700	1650	0	1650	Pak ka	Twe lveT o24	2005	107B	Resi den tial		Con stru cted	202 1-12-11	VN3 047 9	1650	2905P3	01-007	15845	21780	37%	2178	0	0	1585	2178
3583	Cross ing Repu blic	Tow er-2B pan chsh eel willi ngton	Bha skar Kuls hres tha		Panc hsh el Cros sing Vijay Naga r Ghaz iabad		Self Occ upie d	1700	1650	0	1650	Pak ka	Twe lveT o24	2005	108A	Resi den tial		Con stru cted	202 1-12-11	VN3 074 7	1650	2905P3	01-008	15845	21780	37%	2178	0	0	1585	2178





ZONE-3, WARD-Dundaheada(27)

Sr. No	Mohalla_Nam e	Gov t_Pl ot Id	Owner _Name	Fath er_ Name & Hus band_ Name	Road Name	Mobile_ Nu mber	Occ upancy _Sta tus	Plot_ Area	Total_ Area_ On_ G round_ Floor	Total_ Rented_ Resid ential_ Builtup_ Area	Total_ Self_ Resid ential_ Built up_ Area	Hou se_ Typ e	Roa d_ Wid th	Constru ction_ Year	House _Numb er	Hou se_ Cat egor y	Rat e_ Multipl ier	Con stru ction_ St atus	Surv ey_ Star t_ D ate	Old _Pr ope rty_ Tax_ Id	Total_ Built_ Up_ Area	Gis_ Ma p_ Parc el_ Id	Prop erty_ Lab el	Old_ Ar v	New_ Arv	Arv_ Diff erence	Property Tax(10%)	Wat er_ Tax	Sew erage_ Tax	Old_ Tax	New_ Tax
3584	Cross ing Republic	Tow er-2B pan chsh eel willi ngton	Anu pam Raj Aer on		Panc hshe el Cros sing Vijay Nagar Ghaziabad		Self Occ upie d	1450	1400	0	1400	Pak ka	Twel veT o24	2005	205A	Resi den tial		Con stru cted	202 1-12- 11	VN3 075 7	1400	2905P3	02- 004	15845	18480	17%	1848	0	0	1585	1848
3585	Cross ing Republic	Tow er-2B pan chsh eel willi ngton	Niti n Shar ma		Panc hshe el Cros sing Vijay Nagar Ghaziabad		Self Occ upie d	1450	1400	0	1400	Pak ka	Twel veT o24	2005	206A	Resi den tial		Con stru cted	202 1-12- 11	VN3 075 9	1400	2905P3	02- 006	15845	18480	17%	1848	0	0	1585	1848





ZONE-3, WARD-Dundaheada(27)

Sr. No	Mohalla_Nam e	Govt_Plot Id	Owner_Nam e	Father_Nam e & Husban d_Nam e	Road Nam e	Mobile_Nu mber	Occu pancy_Statu s	Plot_Are a	Total_Are a_On_G round_Floor	Total_Rented_Resid ential_Builtup_Are a	Total_Self_Resid ential_Built up_Are a	Hou se_Typ e	Roa d_Wid th	Constru ction_Y ear	House _Numb er	Hou se_Cat egor y	Rat e_Multipl ier	Con stru ction_Statu s	Surv ey_Star t_D ate	Old _Pr ope rty_Tax _Id	Total_Built_ Up_Are a	Gis_Ma p_Parc el_Id	Prop erty_Lab el	Old_Arv	New_Arv	Arv_Diff erence	Property Tax(10%)	Wat er_T ax	Sew erag e_T ax	Old_T ax	New_T ax
3586	Cross ing Repu blic	Tow er-2B pan chsh eel willi ngton	Shy am Bah adur Sing h		Panc hshe el Cros sing Vijay Naga r Ghaziaba d		Self Occ upie d	1700	1650	0	1650	Pak ka	Twel veT o24	2005	207B	Resi den tial		Con stru cted	202 1-12-11	VN3 076 2	1650	2905P3	02-007	15845	21780	37%	2178	0	0	1585	2178
3587	Cross ing Repu blic	Tow er-2B pan chsh eel willi ngton	Ashi sh Kum ar Ver ma		Panc hshe el Cros sing Vijay Naga r Ghaziaba d		Self Occ upie d	1700	1650	0	1650	Pak ka	Twel veT o24	2005	208A	Resi den tial		Con stru cted	202 1-12-11	VN3 076 3	1650	2905P3	02-008	15845	21780	37%	2178	0	0	1585	2178

ZONE-3, WARD-Dundaheada(27)

Sr. No	Mohalla_Nam e	Gov t_Pl ot Id	Own er_Na me	Fath er_Na me & Hus band_Na me	Road Nam e	Mobile_Nu mber	Occ upa ncy_Stat us	Plot_Are a	Total_Are a_On_G round_Floor	Total_Rent ed_Resid ential_Built up_Are a	Total_Self_Resid ential_Built up_Are a	Hou se_Typ e	Roa d_Wid th	Constru ction_Y ear	House _Numb er	Hou se_Cat egor y	Rat e_Mul tipl ier	Con stru ctio n_Stat us	Surv ey_Star t_D ate	Old _Pr ope rty_T ax_I d	Total_Built Up_Are a	Gis_Ma p_Parc el_Id	Prop erty _Lab el	Old_Ar v	New_Arv	Arv_Diff erence	Property Tax(10%)	Wat er_T ax	Sew erag e_T ax	Old_T ax	New_T ax
3588	Cross ing Repu blic	Tow er-2B pan chsh eel willi ngton	Sanj eev		Panc hsh el Cros sing Vijay Naga r Ghaz iaba d		Self Occ upie d	1700	1650	0	1650	Pak ka	Twe lveT o24	2005	302A	Resi den tial		Con stru cted	202 1-12-11	VN3 168 0	1650	2905P3	03-001	13880	21780	57%	2178	0	0	1388	2178
3589	Cross ing Repu blic	Tow er-2B pan chsh eel willi ngton	Uma Sha nkar Gupta		Panc hsh el Cros sing Vijay Naga r Ghaz iaba d		Self Occ upie d	1450	1400	0	1400	Pak ka	Twe lveT o24	2005	305A	Resi den tial		Con stru cted	202 1-12-11	VN3 077 2	1400	2905P3	03-004	15845	18480	17%	1848	0	0	1585	1848





ZONE-3, WARD-Dundaheada(27)

Sr. No	Mohalla_Nam e	Govt_Plot Id	Owner_Nam e	Father_Nam e & Husban d_Nam e	Road Nam e	Mobile_Nu mber	Occu pancy_Statu s	Plot_Are a	Total_Are a_On_G round_Floor	Total_Rented_Resid ential_Builtup_Are a	Total_Self_Resid ential_Built up_Are a	Hou se_Typ e	Roa d_Wid th	Constru ction_Y ear	House _Numb er	Hou se_Cat egor y	Rat e_Multipl ier	Con stru ction_Statu s	Surv ey_Star t_D ate	Old _Pr ope rty_Tax _Id	Total_Built_ Up_Are a	Gis_Ma p_Parc el_Id	Prop erty_Lab el	Old_Arv	New_Arv	Arv_Diff erence	Property Tax(10%)	Wat er_T ax	Sew erag e_T ax	Old_T ax	New_T ax
3590	Cross ing Repu blic	Tow er-2B pan chsh eel willi ngton	Shar ad Sing hal		Panc hsh el Cros sing Vijay Naga r Ghaz iabad		Self Occ upie d	1450	1400	0	1400	Pak ka	Twe lveT o24	2005	306A	Resi den tial		Con stru cted	202 1-12-11	VN3 077 4	1400	2905P3	03-006	15845	18480	17%	1848	0	0	1585	1848
3591	Cross ing Repu blic	Tow er-2B pan chsh eel willi ngton	Nav een Kum ar Sriv asta va		Panc hsh el Cros sing Vijay Naga r Ghaz iabad		Self Occ upie d	1700	1650	0	1650	Pak ka	Twe lveT o24	2005	307B	Resi den tial		Con stru cted	202 1-12-11	VN3 077 7	1650	2905P3	03-007	15845	21780	37%	2178	0	0	1585	2178





ZONE-3, WARD-Dundaheada(27)

Sr. No	Mohalla_Nam e	Govt_Plot Id	Owner_Nam e	Father_Nam e & Hus band_Nam e	Road Nam e	Mobile_Nu mber	Occu pancy_Statu s	Plot_Are a	Total_Are a_On_G round_Floor	Total_Rented_Resid ential_Builtup_Are a	Total_Self_Resid ential_Built up_Are a	Hou se_Typ e	Roa d_Wid th	Constru ction_Y ear	House _Numb er	Hou se_Cat egor y	Rat e_Multi pli er	Con stru ction_Statu s	Surv ey_Star t_D ate	Old _Pr ope rty_Tax _Id	Total_Built_ Up_Are a	Gis_Ma p_Parc el_Id	Prop erty _Lab el	Old_Ar v	New_Arv	Arv_Diff erence	Property Tax(10%)	Wat er_T ax	Sew erag e_T ax	Old_T ax	New_T ax
3592	Cross ing Repu blic	Tow er-2B pan chsh eel willi ngton	Bab u Lal/ Hem Lata		Panc hsh el Cros sing Vijay Nagar Ghaziabad		Self Occu pie d	1700	1650	0	1650	Pak ka	TwelveT o24	2005	308A	Resi den tial		Con stru cted	2021-12-11	VN30778	1650	2905P3	03-008	15845	21780	37%	2178	0	0	1585	2178





ZONE-3, WARD-Dundaheada(27)

Sr. No	Mohalla_Name	Govt_Plot Id	Owner_Name	Father_Name & Husband_Name	Road Name	Mobile Number	Occupancy Status	Plot Area	Total Area On Ground Floor	Total Rented Residential Builtup Area	Total Self Residential Builtup Area	House Type	Road Width	Construction Year	House Number	House Category	Rate Multiplier	Construction Status	Survey Start Date	Old Property Tax Id	Total Builtup Area	Gis_Map_Parcels_Id	Property Label	Old Arv	New Arv	Arv_Difference	Property Tax(10%)	Water Tax	Sewerage Tax	Old Tax	New Tax
3593	Crossing Republic	Tower-2B panchshel willington	Virendra Kumar Srivastava And Ankit Kumar	Panchshel Crossing Vijay Nagar Ghaziabad			Self Occupied	1450	1400	0	1400	Pakka	Twelve 24	2005	405A	Residential		Constructed	2021-12-11	VN30788	1400	2905P3	04-004	15845	18480	17%	1848	0	0	1585	1848





ZONE-3, WARD-Dundaheada(27)

Sr. No	Mohalla_Nam e	Govt_Plot Id	Owner_Nam e	Father_Nam e & Husban d_Nam e	Road Nam e	Mobile_Nu mber	Occu pancy_Statu s	Plot_Are a	Total_Are a_On_G round_Floor	Total_Rented_Resid ential_Builtup_Are a	Total_Self_Resid ential_Built up_Are a	Hou se_Typ e	Roa d_Wid th	Constru ction_Y ear	House _Numb er	Hou se_Cat egor y	Rat e_Multipl ier	Con stru ction_Statu s	Surv ey_Star t_D ate	Old _Pr ope rty_Tax _Id	Total_Built_ Up_Are a	Gis_Ma p_Parc el_Id	Prop erty _Lab el	Old_Arv	New_Arv	Arv_Diff erence	Property Tax(10%)	Wat er_T ax	Sew erag e_T ax	Old_T ax	New_T ax
3594	Cross ing Repu blic	Tow er-2B pan chsh eel willi ngton	Ash wan i Bhat		Panc hsh el Cros sing Vijay Naga r Ghaziaba d		Self Occ upie d	1450	1400	0	1400	Pak ka	Twel veT o24	2005	406A	Resi den tial		Con stru cted	202 1-12-11	VN3 079 0	1400	2905P3	04-006	15845	18480	17%	1848	0	0	1585	1848
3595	Cross ing Repu blic	Tow er-2B pan chsh eel willi ngton	Sus hila Ver ma / Brijesh Ver ma		Panc hsh el Cros sing Vijay Naga r Ghaziaba d		Self Occ upie d	1700	1650	0	1650	Pak ka	Twel veT o24	2005	407B	Resi den tial		Con stru cted	202 1-12-11	VN3 079 3	1650	2905P3	04-007	15845	21780	37%	2178	0	0	1585	2178

ZONE-3, WARD-Dundaheada(27)

Sr. No	Mohalla_Nam e	Govt_Plot Id	Owner_Nam e	Father_Nam e & Hus band_Nam e	Road Nam e	Mobile_Nu mber	Occ upancy_Stat us	Plot_Are a	Total_Are a_On_G round_Floor	Total_Rented_Resid ential_Built up_Are a	Total_Self_Resid ential_Built up_Are a	Hou se_Typ e	Roa d_Wid th	Constru ction_Y ear	House _Numb er	Hou se_Cat egor y	Rat e_Multi plier	Con stru ction_Stat us	Surv ey_Star t_D ate	Old _Pr ope rty_Tax _Id	Total_Built _Up_Are a	Gis_Ma p_Parc el_Id	Prop erty _Lab el	Old_Arv	New_Arv	Arv_Diff erence	Property Tax(10%)	Wat er_T ax	Sew erag e_T ax	Old_T ax	New_T ax
3596	Cross ing Repu blic	Tow er-2B pan chsh eel willi ngton	Dr. Nandani Chaudhary		Panchsh el Crossing Vijay Nagar Ghaziabad		Self Occ upied	1700	1650	0	1650	Pak ka	TwelveT o24	2005	408A	Resi dential		Con stru cted	2021-12-11	VN30794	1650	2905P3	04-008	15845	21780	37%	2178	0	0	1585	2178
3597	Cross ing Repu blic	Tow er-2B pan chsh eel willi ngton	Sumit Brar		Panchsh el Crossing Vijay Nagar Ghaziabad		Self Occ upied	1450	1400	0	1400	Pak ka	TwelveT o24	2005	505A	Resi dential		Con stru cted	2021-12-11	VN30804	1400	2905P3	05-004	15845	18480	17%	1848	0	0	1585	1848





ZONE-3, WARD-Dundaheada(27)

Sr. No	Mohalla_Nam e	Govt_Plot Id	Owner_Nam e	Father_Nam e & Hus band_Nam e	Road Nam e	Mobile_Nu mber	Occ upancy_Stat us	Plot_Are a	Total_Are a_On_G round_Floor	Total_Rented_Resid ential_Built up_Are a	Total_Self_Resid ential_Built up_Are a	Hou se_Typ e	Roa d_Wid th	Constru ction_Y ear	House _Numb er	Hou se_Cat egor y	Rat e_Multi plier	Con stru ction_Stat us	Surv ey_Star t_D ate	Old _Pr ope rty_T ax_ Id	Total_ Built_ Up_Are a	Gis_Ma p_Parc el_Id	Prop erty_ Lab el	Old_Ar v	New_Ar v	Arv_Diff erence	Property Tax(10%)	Wat er_T ax	Sew erag e_T ax	Old_T ax	New_T ax
3598	Cross ing Repu blic	Tow er-2B pan chsh eel willi ngton	Ash a Yad av		Panc hsh el Cros sing Vijay Naga r Ghaz iabad		Self Occ upie d	1450	1400	0	1400	Pak ka	Twe lveT o24	2005	506A	Resi den tial		Con stru cted	202 1-12- 11	VN3 080 6	1400	2905P3	05- 006	15845	18480	17%	1848	0	0	1585	1848
3599	Cross ing Repu blic	Tow er-2B pan chsh eel willi ngton	Man ish Kan dpal		Panc hsh el Cros sing Vijay Naga r Ghaz iabad		Self Occ upie d	1700	1650	0	1650	Pak ka	Twe lveT o24	2005	508A	Resi den tial		Con stru cted	202 1-12- 11	VN3 081 0	1650	2905P3	05- 008	15845	21780	37%	2178	0	0	1585	2178





ZONE-3, WARD-Dundaheada(27)

Sr. No	Mohalla_Nam e	Govt_Plot Id	Owner_Nam e	Father_Nam e & Hus band_Nam e	Road Nam e	Mobile_Nu mber	Occ upancy_Stat us	Plot_Are a	Total_Are a_On_G round_Floor	Total_Rented_Resid ential_Built up_Are a	Total_Self_Resid ential_Built up_Are a	Hou se_Typ e	Roa d_Wid th	Constru ction_Y ear	House _Numb er	Hou se_Cat egor y	Rat e_Multi plier	Con stru ction_Stat us	Surv ey_Star t_D ate	Old _Pr ope rty_Tax _Id	Total_Built _Up_Are a	Gis_Ma p_Parc el_Id	Prop erty _Lab el	Old_Arv	New_Arv	Arv_Diff erence	Property Tax(10%)	Wat er_T ax	Sew erag e_T ax	Old_T ax	New_T ax
3600	Cross ing Repu blic	Tow er-2B pan chsh eel willi ngton	Sura j Bish t		Panc hsh el Cros sing Vijay Naga r Ghaz iabad		Self Occ upie d	1450	1400	0	1400	Pak ka	Twe lveT o24	2005	605A	Resi den tial		Con stru cted	202 1-12-11	VN3 082 0	1400	2905P3	06-004	18462	18480	0%	1848	0	0	1846	1848
3601	Cross ing Repu blic	Tow er-2B pan chsh eel willi ngton	Suni l Kum ar Shar ma		Panc hsh el Cros sing Vijay Naga r Ghaz iabad		Self Occ upie d	1450	1400	0	1400	Pak ka	Twe lveT o24	2005	606A	Resi den tial		Con stru cted	202 1-12-11	VN3 082 2	1400	2905P3	06-006	15845	18480	17%	1848	0	0	1585	1848

ZONE-3, WARD-Dundaheada(27)

Sr. No	Mohalla_Nam e	Govt_Plot Id	Owner_Nam e	Father_Nam e & Husban d_Nam e	Road Nam e	Mobile_Nu mber	Occu pancy_Statu s	Plot_Are a	Total_Are a_On_G round_Floor	Total_Rented_Resid ential_Builtup_Are a	Total_Self_Resid ential_Built up_Are a	Hou se_Typ e	Roa d_Wid th	Constru ction_Y ear	House _Numb er	Hou se_Cat egor y	Rat e_Multipl ier	Con stru ction_Statu s	Surv ey_Star t_D ate	Old _Pr ope rty_Tax _Id	Total_Built_ Up_Are a	Gis_Ma p_Parc el_Id	Prop erty_Lab el	Old_Ar v	New_Arv	Arv_Diff erence	Property Tax(10%)	Wat er_T ax	Sew erage_T ax	Old_T ax	New_T ax
3602	Cross ing Repu blic	Tow er-2B pan chsh eel willi ngton	Saur abha		Panc hsh el Cros sing Vijay Naga r Ghaz iabad		Self Occ upied	1700	1650	0	1650	Pak ka	Twe lveT o24	2005	607B	Resi den tial		Con stru cted	202 1-12-11	VN3 082 6	1650	2905P3	06-007	15845	21780	37%	2178	0	0	1585	2178
3603	Cross ing Repu blic	Tow er-2B pan chsh eel willi ngton	Raju Prasad		Panc hsh el Cros sing Vijay Naga r Ghaz iabad		Self Occ upied	1700	1650	0	1650	Pak ka	Twe lveT o24	2005	608A	Resi den tial		Con stru cted	202 1-12-11	VN3 082 7	1650	2905P3	06-008	15845	21780	37%	2178	0	0	1585	2178

ZONE-3, WARD-Dundaheada(27)

Sr. No	Mohalla_Nam e	Govt_Plot Id	Owner_Nam e	Father_Nam e & Hus band_Nam e	Road Nam e	Mobile_Nu mber	Occ upancy_Stat us	Plot_Are a	Total_Are a_On_G round_Floor	Total_Rented_Resid ential_Built up_Are a	Total_Self_Resid ential_Built up_Are a	Hou se_Typ e	Roa d_Wid th	Constru ction_Y ear	House _Numb er	Hou se_Cat egor y	Rat e_Multipl ier	Con stru ction_Stat us	Surv ey_Star t_D ate	Old _Pr ope rty_Tax _Id	Total_Built _Up_Are a	Gis_Ma p_Parc el_Id	Prop erty _Lab el	Old_Arv	New_Arv	Arv_Diff erence	Property Tax(10%)	Wat er_T ax	Sew erag e_T ax	Old_T ax	New_T ax
3604	Cross ing Repu blic	Tow er-2B pan chsh eel willi ngton	Prak esh		Panc hsh el Cros sing Vijay Naga r Ghaz iaba d		Self Occ upie d	1700	1650	0	1650	Pak ka	Twe lveT o24	2005	702B	Resi den tial		Con stru cted	202 1-12- 11	N/A	1650	2905P3	07-002	-	21780	0%	2178	0	0	-	2178
3605	Cross ing Repu blic	Tow er-2B pan chsh eel willi ngton	Say ed Farh an		Panc hsh el Cros sing Vijay Naga r Ghaz iaba d		Self Occ upie d	1150	1100	0	1100	Pak ka	Twe lveT o24	2005	704B	Resi den tial		Con stru cted	202 1-12- 11	N/A	1100	2905P3	07-003	-	14520	0%	1452	0	0	-	1452





ZONE-3, WARD-Dundaheada(27)

Sr. No	Mohalla_Nam e	Govt_Plot Id	Owner_Nam e	Father_Nam e & Hus band_Nam e	Road Nam e	Mobile_Nu mber	Occ upancy_Stat us	Plot_Are a	Total_Are a_On_G round_Floor	Total_Rented_Resid ential_Built up_Are a	Total_Self_Resid ential_Built up_Are a	Hou se_Typ e	Roa d_Wid th	Constru ction_Y ear	House _Numb er	Hou se_Cat egor y	Rat e_Multipl ier	Con stru ction_Stat us	Surv ey_Star t_D ate	Old _Pr ope rty_Tax _Id	Total_Built _Up_Are a	Gis_Ma p_Parc el_Id	Prop erty _Lab el	Old_Arv	New_Arv	Arv_Diff erence	Property Tax(10%)	Wat er_T ax	Sew erag e_T ax	Old_T ax	New_T ax
3606	Cross ing Repu blic	Tow er-2B pan chsh eel willi ngton	Sus hil		Panc hsh el Cros sing Vijay Naga r Ghaz iaba d		Self Occ upie d	1450	1400	0	1400	Pak ka	Twe lveT o24	2005	705A	Resi den tial		Con stru cted	202 1-12- 11	N/A	1400	2905P3	07-004	-	18480	0%	1848	0	0	-	1848
3607	Cross ing Repu blic	Tow er-2B pan chsh eel willi ngton	Ghe lman		Panc hsh el Cros sing Vijay Naga r Ghaz iaba d		Self Occ upie d	1150	1100	0	1100	Pak ka	Twe lveT o24	2005	705B	Resi den tial		Con stru cted	202 1-12- 11	N/A	1100	2905P3	07-005	-	14520	0%	1452	0	0	-	1452





ZONE-3, WARD-Dundaheada(27)

Sr. No	Mohalla_Nam e	Govt_Plot Id	Owner_Nam e	Fath er_Nam e & Hus band_Nam e	Road Nam e	Mobile_Nu mber	Occ upancy_Stat us	Plot_Are a	Total_Are a_On_G round_Floor	Total_Rented_Resid ential_Built up_Are a	Total_Self_Resid ential_Built up_Are a	Hou se_Typ e	Roa d_Wid th	Constru ction_Y ear	House _Numb er	Hou se_Cat egor y	Rat e_Multipl ier	Con stru ction_Stat us	Surv ey_Star t_D ate	Old _Pr ope rty_Tax _Id	Total_Built _Up_Are a	Gis_Ma p_Parc el_Id	Prop erty _Lab el	Old_Arv	New_Arv	Arv_Diff erence	Property Tax(10%)	Wat er_T ax	Sew erag e_T ax	Old_T ax	New_T ax
3608	Cross ing Repu blic	Tow er-2B pan chsh eel willi ngton	Pra nay		Panc hsh el Cros sing Vijay Naga r Ghaz iaba d		Self Occ upie d	1450	1400	0	1400	Pak ka	Twe lveT o24	2005	706A	Resi den tial		Con stru cted	202 1-12-11	N/A	1400	2905P3	07-006	-	18480	0%	1848	0	0	-	1848
3609	Cross ing Repu blic	Tow er-2B pan chsh eel willi ngton	Prit y		Panc hsh el Cros sing Vijay Naga r Ghaz iaba d		Self Occ upie d	1700	1650	0	1650	Pak ka	Twe lveT o24	2005	707B	Resi den tial		Con stru cted	202 1-12-11	N/A	1650	2905P3	07-007	-	21780	0%	2178	0	0	-	2178





ZONE-3, WARD-Dundaheada(27)

Sr. No	Mohalla_Nam e	Govt_Plot Id	Owner_Nam e	Father_Nam e & Hus band_Nam e	Road Nam e	Mobile_Nu mber	Occ upancy_Stat us	Plot_Are a	Total_Are a_On_G round_Floor	Total_Rented_Resid ential_Built up_Are a	Total_Self_Resid ential_Built up_Are a	Hou se_Typ e	Roa d_Wid th	Constru ction_Y ear	House _Numb er	Hou se_Cat egor y	Rat e_Mul tiplie r	Con stru ction_Stat us	Surv ey_Star t_D ate	Old _Pr ope rty_Tax _Id	Total_Built _Up_Are a	Gis_Ma p_Parc el_Id	Prop erty _Lab el	Old_Ar v	New_Arv	Arv_Diff erence	Property Tax(10%)	Wat er_T ax	Sew erag e_T ax	Old_T ax	New_T ax
3610	Cross ing Repu blic	Tow er-2B pan chsh eel willi ngton	Gan ges hwar		Panc hsh el Cros sing Vijay Naga r Ghaz iabad		Self Occ upie d	1700	1650	0	1650	Pak ka	Twe lveT o24	2005	708A	Resi den tial		Con stru cted	202 1-12-11	N/A	1650	2905P3	07-008	-	21780	0%	2178	0	0	-	2178
3611	Cross ing Repu blic	Tow er-2B pan chsh eel willi ngton	Vaib hav Ban sal		Panc hsh el Cros sing Vijay Naga r Ghaz iabad		Self Occ upie d	1700	1650	0	1650	Pak ka	Twe lveT o24	2005	802A	Resi den tial		Con stru cted	202 1-12-11	VN3 169 0	1650	2905P3	08-001	13880	21780	57%	2178	0	0	1388	2178





ZONE-3, WARD-Dundaheada(27)

Sr. No	Mohalla_Nam e	Govt_Plot Id	Owner_Nam e	Father_Nam e & Hus band_Nam e	Road Nam e	Mobile_Nu mber	Occ upancy_Stat us	Plot_Are a	Total_Are a_On_G round_Floor	Total_Rented_Resid ential_Built up_Are a	Total_Self_Resid ential_Built up_Are a	Hou se_Typ e	Roa d_Wid th	Constru ction_Y ear	House _Numb er	Hou se_Cat egor y	Rat e_Mul tiplie r	Con stru ction_Stat us	Surv ey_Star t_D ate	Old _Pr ope rty_T ax_ Id	Total_Built_ Up_Are a	Gis_Ma p_Parc el_Id	Prop erty_Lab el	Old_Ar v	New_Arv	Arv_Diff erence	Property Tax(10%)	Wat er_T ax	Sew erag e_T ax	Old_T ax	New_T ax
3612	Cross ing Republic	Tow er-2B pan chsh eel willi ngton	Mee na Seth		Panc hsh el Cros sing Vijay Naga r Ghaz iabad		Self Occ upie d	1450	1400	0	1400	Pak ka	Twe lveT o24	2005	805A	Resi den tial		Con stru cted	202 1-12-11	VN3 058 7	1400	2905P3	08-004	15845	18480	17%	1848	0	0	1585	1848
3613	Cross ing Republic	Tow er-2B pan chsh eel willi ngton	San dee p		Panc hsh el Cros sing Vijay Naga r Ghaz iabad		Self Occ upie d	1450	1400	0	1400	Pak ka	Twe lveT o24	2005	806A	Resi den tial		Con stru cted	202 1-12-11	N/A	1400	2905P3	08-006	-	18480	0%	1848	0	0	-	1848





ZONE-3, WARD-Dundaheada(27)

Sr. No	Mohalla_Nam e	Govt_Plot Id	Owner_Nam e	Father_Nam e & Hus band_Nam e	Road Nam e	Mobile_Nu mber	Occ upancy _Sta tus	Plot_Are a	Total_Are a_On_G round_Floor	Total_Rented_Resid ential_Built up_Are a	Total_Self_Resid ential_Built up_Are a	Hou se_Typ e	Roa d_Wid th	Constru ction_Y ear	House _Numb er	Hou se_Cat egor y	Rat e_Mul tiplie r	Con stru ction_St atus	Surv ey_St ar t_D ate	Old _Pr ope rty_T ax _Id	Total_Built _Up_Are a	Gis_Ma p_Parc el_Id	Prop erty _Lab el	Old_Ar v	New_Ar v	Arv_Diff erence	Property Tax(10%)	Wat er_T ax	Sew erag e_T ax	Old_T ax	New_T ax
3614	Cross ing Republic	Tower-2B pan chsh eel willi ngton	Vija y Lan ger		Panc hsh el Cros sing Vijay Naga r Ghaz iaba d		Self Occ upie d	1700	1650	0	1650	Pak ka	Twe lveT o24	2005	807B	Resi den tial		Con stru cted	202 1-12- 11	VN3 085 8	1650	2905P3	08- 007	15845	21780	37%	2178	0	0	1585	2178
3615	Cross ing Republic	Tower-2B pan chsh eel willi ngton	Mee ra Mat hur And Ans hul Mo han		Panc hsh el Cros sing Vijay Naga r Ghaz iaba d		Self Occ upie d	1700	1650	0	1650	Pak ka	Twe lveT o24	2005	808A	Resi den tial		Con stru cted	202 1-12- 11	VN3 085 9	1650	2905P3	08- 008	15845	21780	37%	2178	0	0	1585	2178





ZONE-3, WARD-Dundaheada(27)

Sr. No	Mohalla_Nam e	Govt_Plot Id	Owner_Nam e	Father_Nam e & Hus band_Nam e	Road Nam e	Mobile_Nu mber	Occ upancy_Stat us	Plot_Are a	Total_Are a_On_G round_Floor	Total_Rented_Resid ential_Built up_Are a	Total_Self_Resid ential_Built up_Are a	Hou se_Typ e	Roa d_Wid th	Constru ction_Y ear	House _Numb er	Hou se_Cat egor y	Rat e_Multi plier	Con stru ction_Stat us	Surv ey_Star t_D ate	Old _Pr ope rty_Tax _Id	Total_Built _Up_Are a	Gis_Ma p_Parc el_Id	Prop erty _Lab el	Old_Arv	New_Arv	Arv_Diff erence	Property Tax(10%)	Wat er_T ax	Sew erag e_T ax	Old_T ax	New_T ax
3616	Cross ing Republic	Tower-2B pan chsh eel willi ngton	Jyoti Tripathi		Panchsh el Crossing Vijay Nagar Ghaziabad		Self Occupie d	1450	1400	0	1400	Pak ka	TwelveT o24	2005	905A	Resid ential		Constru cted	2021-12-11	VN30875	1400	2905P3	09-004	15805	18480	17%	1848	0	0	1581	1848
3617	Cross ing Republic	Tower-2B pan chsh eel willi ngton	See man ta Dutta / Neha Dutta		Panchsh el Crossing Vijay Nagar Ghaziabad		Self Occupie d	1450	1400	0	1400	Pak ka	TwelveT o24	2005	906A	Resid ential		Constru cted	2021-12-11	VN30877	1400	2905P3	09-006	15805	18480	17%	1848	0	0	1581	1848





ZONE-3, WARD-Dundaheada(27)

Sr. No	Mohalla_Nam e	Govt_Plot Id	Owner_Nam e	Father_Nam e & Hus band_Nam e	Road Nam e	Mobile_Nu mber	Occ upancy_Stat us	Plot_Are a	Total_Are a_On_G round_Floor	Total_Rented_Resid ential_Built up_Are a	Total_Self_Resid ential_Built up_Are a	Hou se_Typ e	Roa d_Wid th	Constru ction_Y ear	House _Numb er	Hou se_Cat egor y	Rat e_Multipl ier	Con stru ction_Stat us	Surv ey_Star t_D ate	Old _Pr ope rty_Tax _Id	Total_Built _Up_Are a	Gis_Ma p_Parc el_Id	Prop erty _Lab el	Old_Ar v	New_Ar v	Arv_Diff erence	Property Tax(10%)	Wat er_T ax	Sew erag e_T ax	Old_T ax	New_T ax
3618	Cross ing Repu blic	Tow er-2B pan chsh eel willi ngton	Ras hi Sinha / Vini t Kum ar Sinha		Panc hshe el Cros sing Vijay Naga r Ghaz iabad		Self Occ upie d	1700	1650	0	1650	Pak ka	Twe lveT o24	2005	907B	Resi den tial		Con stru cted	202 1-12-11	VN3 088 0	1650	2905P3	09-007	15805	21780	38%	2178	0	0	1581	2178
3619	Cross ing Repu blic	Tow er-2B pan chsh eel willi ngton	Ashi sh Kum ar Dahi ya		Panc hshe el Cros sing Vijay Naga r Ghaz iabad		Self Occ upie d	1700	1650	0	1650	Pak ka	Twe lveT o24	2005	908B	Resi den tial		Con stru cted	202 1-12-11	VN3 061 3	1650	2905P3	09-008	15845	21780	37%	2178	0	0	1585	2178

ZONE-3, WARD-Dundaheada(27)

Sr. No	Mohalla_Nam e	Govt_Plot Id	Owner_Nam e	Father_Nam e & Hus band_Nam e	Road Nam e	Mobile_Nu mber	Occ upancy_Stat us	Plot_Are a	Total_Are a_On_G round_Floor	Total_Rented_Resid ential_Built up_Are a	Total_Self_Resid ential_Built up_Are a	Hou se_Typ e	Roa d_Wid th	Constru ction_Y ear	House _Numb er	Hou se_Cat egor y	Rat e_Mul tiplie r	Con stru ction_Stat us	Surv ey_Star t_D ate	Old _Pr ope rty_Tax _Id	Total_Built _Up_Are a	Gis_Ma p_Parc el_Id	Prop erty _Lab el	Old_Ar v	New_Arv	Arv_Diff erence	Property Tax(10%)	Wat er_T ax	Sew erag e_T ax	Old_T ax	New_T ax
3620	Cross ing Republic	Tow er-2B pan chsh eel willi ngton	Saur abh		Panc hsh el Cros sing Vijay Naga r Ghaz iabad		Self Occ upie d	1700	1650	0	1650	Pak ka	Twel veT o24	2005	1002A	Resi den tial		Con stru cted	202 1-12-11	VN3 165 2	1650	2905P3	10-001	13880	21780	57%	2178	0	0	1388	2178
3621	Cross ing Republic	Tow er-2B pan chsh eel willi ngton	Ajay Kumar		Panc hsh el Cros sing Vijay Naga r Ghaz iabad		Self Occ upie d	1450	1400	0	1400	Pak ka	Twel veT o24	2005	1005A	Resi den tial		Con stru cted	202 1-12-11	VN3 089 1	1400	2905P3	10-004	15805	18480	17%	1848	0	0	1581	1848





ZONE-3, WARD-Dundaheada(27)

Sr. No	Mohalla_Nam e	Govt_Plot Id	Owner_Nam e	Father_Nam e & Husban d_Nam e	Road Nam e	Mobile_Nu mber	Occu pancy_Statu s	Plot_Area	Total_Area_On_G round_Floor	Total_Rented_Resid ential_Builtup_Area	Total_Self_Resid ential_Built up_Area	Hou se_Typ e	Roa d_Wid th	Constru ction_Y ear	House _Numb er	Hou se_Cat egor y	Rat e_Multipl ier	Con stru ction_Statu s	Surv ey_Star t_D ate	Old _Pr ope rty_Tax _Id	Total_Built_ Up_Area	Gis_Ma p_Parc el_Id	Prop erty_Lab el	Old_Arv	New_Arv	Arv_Diff erence	Property Tax(10%)	Wat er_T ax	Sew erage_T ax	Old_T ax	New_T ax
3622	Cross ing Repu blic	Tow er-2B pan chsh eel willi ngton	San dhy a Agarwal		Panc hshe el Cros sing Vijay Naga r Ghaziaba d		Self Occ upie d	1450	1400	0	1400	Pak ka	Twel veT o24	2005	1006A	Resi den tial		Con stru cted	202 1-12-11	VN3 089 3	1400	2905P3	10-006	15805	18480	17%	1848	0	0	1581	1848
3623	Cross ing Repu blic	Tow er-2B pan chsh eel willi ngton	Van dan a Sing hal / Niti n Kumar		Panc hshe el Cros sing Vijay Naga r Ghaziaba d		Self Occ upie d	1700	1650	0	1650	Pak ka	Twel veT o24	2005	1007B	Resi den tial		Con stru cted	202 1-12-11	VN3 089 6	1650	2905P3	10-007	15805	21780	38%	2178	0	0	1581	2178





ZONE-3, WARD-Dundaheada(27)

Sr. No	Mohalla_Nam e	Gov t_Pl ot Id	Owner _Name	Fath er_ Name & Hus band_ Name	Road Nam e	Mobile_ Nu mber	Occ upancy _Sta tus	Plot_ Are a	Total_ Area_ On_ G round_ Floor	Total_ Rented_ Resid ential_ Builtup_ Area	Total_ Self_ Resid ential_ Built up_ Area	Hou se_ Typ e	Roa d_ Wid th	Constru ction_ Year	House _Numb er	Hou se_ Cat egor y	Rat e_ Multipl ier	Con stru ction_ Stat us	Surv ey_ Start_ Date	Old _Pr operty_ Tax_ Id	Total_ Built_ Up_ Area	Gis_ Map_ Parcel_ Id	Prop erty_ Label	Old_ Ar v	New_ Arv	Arv_ Diff erence	Property Tax(10%)	Wat er_ Tax	Sew erage_ Tax	Old_ Tax	New_ Tax
3624	Cross ing Republic	Tow er-2B pan chsh eel willi ngton	Sach in Sharma		Panc hsh el Cros sing Vijay Nagar Ghaziabad		Self Occ upied	1700	1650	0	1650	Pak ka	Twel veT o24	2005	1008B	Resi den tial		Con stru cted	202 1-12- 11	VN3 089 8	1650	2905P3	10- 008	15805	21780	38%	2178	0	0	1581	2178
3625	Cross ing Republic	Tow er-2B pan chsh eel willi ngton	Jagj eet Singh Bab ra / Vikram		Panc hsh el Cros sing Vijay Nagar Ghaziabad		Self Occ upied	1700	1650	0	1650	Pak ka	Twel veT o24	2005	1104A	Resi den tial		Con stru cted	202 1-12- 11	VN3 090 5	1650	2905P3	11- 001	18462	21780	18%	2178	0	0	1846	2178





ZONE-3, WARD-Dundaheada(27)

Sr. No	Mohalla_Nam e	Govt_Plot Id	Owner_Nam e	Father_Nam e & Hus band_Nam e	Road Nam e	Mobile_Nu mber	Occ upancy_Stat us	Plot_Are a	Total_Are a_On_G round_Floor	Total_Rented_Resid ential_Built up_Are a	Total_Self_Resid ential_Built up_Are a	Hou se_Typ e	Roa d_Wid th	Constru ction_Y ear	House _Numb er	Hou se_Cat egor y	Rat e_Multi plier	Con stru ction_Stat us	Surv ey_Star t_D ate	Old _Pr ope rty_Tax _Id	Total_Built _Up_Are a	Gis_Ma p_Parc el_Id	Prop erty _Lab el	Old_Arv	New_Arv	Arv_Diff erence	Property Tax(10%)	Wat er_T ax	Sew erag e_T ax	Old_T ax	New_T ax
3626	Cross ing Repu blic	Tow er-2B pan chsh eel willi ngton	Sanj ay Kum ar Sal man		Panc hshe el Cros sing Vijay Naga r Ghaz iabad		Self Occ upie d	1700	1650	0	1650	Pak ka	Twe lveT o24	2005	1105A	Resi den tial		Con stru cted	202 1-12-11	VN3 090 7	1650	2905P3	11-002	15805	21780	38%	2178	0	0	1581	2178
3627	Cross ing Repu blic	Tow er-2B pan chsh eel willi ngton	Ash wan i Kalla		Panc hshe el Cros sing Vijay Naga r Ghaz iabad		Self Occ upie d	1450	1400	0	1400	Pak ka	Twe lveT o24	2005	1106A	Resi den tial		Con stru cted	202 1-12-11	VN3 090 9	1400	2905P3	11-004	15805	18480	17%	1848	0	0	1581	1848





ZONE-3, WARD-Dundaheada(27)

Sr. No	Mohalla_Nam e	Govt_Plot Id	Owner_Nam e	Father_Nam e & Hus band_Nam e	Road Nam e	Mobile_Nu mber	Occ upancy_Stat us	Plot_Are a	Total_Are a_On_G round_Floor	Total_Rented_Resid ential_Built up_Are a	Total_Self_Resid ential_Built up_Are a	Hou se_Typ e	Roa d_Wid th	Constru ction_Y ear	House _Numb er	Hou se_Cat egor y	Rat e_Multipl ier	Con stru ction_Stat us	Surv ey_Star t_D ate	Old _Pr ope rty_Tax _Id	Total_Built _Up_Are a	Gis_Ma p_Parc el_Id	Prop erty _Lab el	Old_Arv	New_Arv	Arv_Diff erence	Property Tax(10%)	Wat er_T ax	Sew erag e_T ax	Old_T ax	New_T ax
3628	Cross ing Repu blic	Tow er-2B pan chsh eel willi ngton	Sat wan t Kaur / B.P. S		Panc hsh el Cros sing Vijay Naga r Ghaz iaba d		Self Occ upie d	1450	1400	0	1400	Pak ka	Twe lveT o24	2005	1108B	Resi den tial		Con stru cted	202 1-12-11	VN3 091 4	1400	2905P3	11-006	15805	18480	17%	1848	0	0	1581	1848
3629	Cross ing Repu blic	Tow er-2B pan chsh eel willi ngton	Kam aljit Kaur		Panc hsh el Cros sing Vijay Naga r Ghaz iaba d		Self Occ upie d	1450	1400	0	1400	Pak ka	Twe lveT o24	2005	1204B	Resi den tial		Con stru cted	202 1-12-11	VN3 092 2	1400	2905P3	12-004	18462	18480	0%	1848	0	0	1846	1848





ZONE-3, WARD-Dundaheada(27)

Sr. No	Mohalla_Name	Govt_Plot Id	Owner_Name	Father_Name & Husband_Name	Road Name	Mobile Number	Occupancy Status	Plot Area	Total Area On Ground Floor	Total Rented Residential Builtup Area	Total Self Residential Builtup Area	House Type	Road Width	Construction Year	House Number	House Category	Rate Multiplier	Construction Status	Survey Start Date	Old Property Tax Id	Total Builtup Area	Gis_Map_Parcels_Id	Property Label	Old Arv	New Arv	Arv_Difference	Property Tax(10%)	Water Tax	Sewerage Tax	Old Tax	New Tax
3630	Crossing Republic	Tower-2B panchshel willington	Pragnya Saxena And Sanjeev Ranjan Saxena	Panchshel Crossing Vijay Nagar Ghaziabad			Self Occupied	1450	1400	0	1400	Pakka	Twelve 24	2005	1205B	Residential		Constructed	2021-12-11	VN30657	1400	2905P3	12-006	15845	18480	17%	1848	0	0	1585	1848





ZONE-3, WARD-Dundaheada(27)

Sr. No	Mohalla_Nam e	Gov t_Plot Id	Owner _Name	Fath er_ Name & Hus band_ Name	Road Name	Mobile_ Nu mber	Occ upancy_ Sta tus	Plot_ Area	Total_ Area_ On_ Ground_ Floor	Total_ Rented_ Residential_ Builtup_ Area	Total_ Self_ Residential_ Built up_ Area	Hou se_ Type	Roa d_ Width	Constru ction_ Year	House_ Numb er	Hou se_ Category	Rat e_ Multiplier	Con struction_ Status	Surv ey_ Start_ Date	Old_ Pr operty_ Tax_ Id	Total_ Built_ Up_ Area	Gis_ Map_ Parcel_ Id	Prop erty_ Label	Old_ Ar v	New_ Arv	Arv_ Diff erence	Property Tax(10%)	Wat er_ Tax	Sew erage_ Tax	Old_ Tax	New_ Tax
3631	Cross ing Republic	Tow er-2B pan chsh eel willi ngton	Jyoti Arvi nd Sharma		Panc hshe el Cros sing Vijay Nagar Ghaziabad		Self Occ upie d	1700	1650	0	1650	Pak ka	Twel veT o24	2005	1206A	Resi den tial		Con stru cted	202 1-12- 11	VN3 092 5	1650	2905P3	12- 007	15805	21780	38%	2178	0	0	1581	2178
3632	Cross ing Republic	Tow er-2B pan chsh eel willi ngton	Muk ul Kumar Gupta		Panc hshe el Cros sing Vijay Nagar Ghaziabad		Self Occ upie d	1700	1650	0	1650	Pak ka	Twel veT o24	2005	1207B	Resi den tial		Con stru cted	202 1-12- 11	VN3 093 0	1650	2905P3	12- 008	15805	21780	38%	2178	0	0	1581	2178

ZONE-3, WARD-Dundaheada(27)

Sr. No	Mohalla_Nam e	Gov t_Pl ot Id	Owner _Name	Fath er_ Name & Hus band_ Name	Road Name	Mobile_ Nu mber	Occ upancy _Sta tus	Plot_ Area	Total_ Area_ On_ G round_ Floor	Total_ Rented_ Resid ential_ Builtup_ Area	Total_ Self_ Resid ential_ Built up_ Area	Hou se_ Typ e	Roa d_ Wid th	Constru ction_ Year	House _Numb er	Hou se_ Cat egor y	Rat e_ Multipl ier	Con stru ction_ Stat us	Surv ey_ Start_ Date	Old _Pr operty_ Tax_ Id	Total_ Built_ Up_ Area	Gis_ Map_ Parcel_ Id	Prop erty_ Label	Old_ Ar v	New_ Arv	Arv_ Diff erence	Property Tax(10%)	Wat er_ Tax	Sew erage_ Tax	Old_ Tax	New_ Tax
3633	Cross ing Republic	Tow er-2B pan chsh eel willi ngton	Nas eem		Panc hsh el Cros sing Vijay Nagar Ghaziabad		Self Occ upied	1700	1650	0	1650	Pak ka	TwelveT o24	2005	1302A	Resi den tial		Con stru cted	202 1-12- 11	VN3 166 0	1650	2905P3	13- 001	13880	21780	57%	2178	0	0	1388	2178
3634	Cross ing Republic	Tow er-2B pan chsh eel willi ngton	Mur ari Prasad		Panc hsh el Cros sing Vijay Nagar Ghaziabad		Self Occ upied	1450	1400	0	1400	Pak ka	TwelveT o24	2005	1305A	Resi den tial		Con stru cted	202 1-12- 11	VN3 094 1	1400	2905P3	13- 004	15805	18480	17%	1848	0	0	1581	1848





ZONE-3, WARD-Dundaheada(27)

Sr. No	Mohalla_Nam e	Govt_Plot Id	Owner_Nam e	Fath er_Nam e & Hus band_Nam e	Road Nam e	Mobile_Nu mber	Occ upancy_Stat us	Plot_Are a	Total_Are a_On_G round_Floor	Total_Rented_Resid ential_Built up_Are a	Total_Self_Resid ential_Built up_Are a	Hou se_Typ e	Roa d_Wid th	Constru ction_Y ear	House _Numb er	Hou se_Cat egor y	Rat e_Multipl ier	Con stru ction_Stat us	Surv ey_Star t_D ate	Old _Pr ope rty_Tax _Id	Total_Built _Up_Are a	Gis_Ma p_Parc el_Id	Prop erty _Lab el	Old_Arv	New_Arv	Arv_Diff erence	Property Tax(10%)	Wat er_T ax	Sew erag e_T ax	Old_T ax	New_T ax
3635	Cross ing Repu blic	Tow er-2B pan chsh eel willi ngton	Apa rna Bha tt / Hite sh Josh i		Panc hshe el Cros sing Vijay Naga r Ghaz iabad		Self Occ upie d	1450	1400	0	1400	Pak ka	Twe lveT o24	2005	1306A	Resi den tial		Con stru cted	202 1-12-11	VN3 094 3	1400	2905P3	13-006	15805	18480	17%	1848	0	0	1581	1848
3636	Cross ing Repu blic	Tow er-2B pan chsh eel willi ngton	Kun dan		Panc hshe el Cros sing Vijay Naga r Ghaz iabad		Self Occ upie d	1700	1650	0	1650	Pak ka	Twe lveT o24	2005	1308A	Resi den tial		Con stru cted	202 1-12-11	N/A	1650	2905P3	13-007	-	21780	0%	2178	0	0	-	2178





ZONE-3, WARD-Dundaheada(27)

Sr. No	Mohalla_Name	Govt_Plot_Id	Owner_Name	Father_Name & Husband_Name	Road_Name	Mobile_Number	Occupancy_Status	Plot_Area	Total_Area_On_Ground_Floor	Total_Rented_Residential_Builtup_Area	Total_Self_Residential_Builtup_Area	House_Type	Road_Width	Construction_Year	House_Number	House_Category	Rate_Multiplier	Construction_Status	Survey_Start_Date	Old_Property_Tax_Id	Total_Builtup_Area	Gis_Map_Parcels_Id	Property_Label	Old_Arv	New_Arv	Arv_Difference	Property_Tax(10%)	Water_Tax	Sewerage_Tax	Old_Tax	New_Tax
3637	Crossing Republic	Tower-2B panchshheel willington	Sushil Kumar Ladha / Ramesh Kumar Ladha	Panchshheel Crossing Vijay Nagar Ghaziabad			Self Occupied	1700	1650	0	1650	Pakka	TwelveT o24	2005	1308B	Residential		Constructed	2021-12-11	VN30947	1650	2905P3	13-008	15805	21780	38%	2178	0	0	1581	2178

ZONE-3, WARD-Dundaheada(27)

Sr. No	Mohalla_Nam e	Gov t_Pl ot Id	Owner _Name	Fath er_ Name & Hus band_ Name	Road Name	Mobile_ Nu mber	Occ upancy _Sta tus	Plot_ Area	Total_ Area_ On_ G round_ Floor	Total_ Rented_ Resid ential_ Builtup_ Area	Total_ Self_ Resid ential_ Built up_ Area	Hou se_ Typ e	Roa d_ Wid th	Constru ction_ Year	House _Numb er	Hou se_ Cat egor y	Rat e_ Multipl ier	Con stru ction_ St atus	Surv ey_ Star t_ D ate	Old _Pr ope rty_ Tax _Id	Total_ Built_ Up_ Area	Gis_ Ma p_ Parc el_ Id	Prop erty _Lab el	Old_ Ar v	New_ Arv	Arv_ Diff erence	Property Tax(10%)	Wat er_ Tax	Sew erage_ Tax	Old_ Tax	New_ Tax
3638	Cross ing Republic	Tow er-2B pan chsh eel willi ngton	Hite nder Pal		Panc hsh el Cros sing Vijay Naga r Ghaz iabad		Self Occ upie d	1700	1650	0	1650	Pak ka	Twe lveT o24	2005	1402B	Resi den tial		Con stru cted	202 1-12- 11	N/A	1650	2905P3	14- 002	-	21780	0%	2178	0	0	-	2178
3639	Cross ing Republic	Tow er-2B pan chsh eel willi ngton	Raj Kumar		Panc hsh el Cros sing Vijay Naga r Ghaz iabad		Self Occ upie d	1450	1400	0	1400	Pak ka	Twe lveT o24	2005	1406A	Resi den tial		Con stru cted	202 1-12- 11	VN3 069 1	1400	2905P3	14- 004	15845	18480	17%	1848	0	0	1585	1848





ZONE-3, WARD-Dundaheada(27)

Sr. No	Mohalla_Nam e	Govt_Plot Id	Owner_Nam e	Fath er_Nam e & Hus band_Nam e	Road Nam e	Mobile_Nu mber	Occ upancy_Stat us	Plot_Are a	Total_Are a_On_G round_Floor	Total_Rented_Resid ential_Built up_Are a	Total_Self_Resid ential_Built up_Are a	Hou se_Typ e	Roa d_Wid th	Constru ction_Y ear	House _Numb er	Hou se_Cat egor y	Rat e_Multipl ier	Con stru ction_Stat us	Surv ey_Star t_D ate	Old _Pr ope rty_Tax _Id	Total_Built _Up_Are a	Gis_Ma p_Parc el_Id	Prop erty _Lab el	Old_Arv	New_Arv	Arv_Diff erence	Property Tax(10%)	Wat er_T ax	Sew erag e_T ax	Old_T ax	New_T ax
3640	Cross ing Repu blic	Tow er-2B pan chsh eel willi ngton	Suni l Prat ap Sing h		Panc hshe el Cros sing Vijay Naga r Ghaz iabad		Self Occ upie d	1450	1400	0	1400	Pak ka	Twe lveT o24	2005	1408B	Resi den tial		Con stru cted	202 1-12-11	VN3 096 2	1400	2905P3	14-006	15805	18480	17%	1848	0	0	1581	1848
3641	Cross ing Repu blic	Tow er-2B pan chsh eel willi ngton	Sum it Jain		Panc hshe el Cros sing Vijay Naga r Ghaz iabad		Self Occ upie d	1700	1650	0	1650	Pak ka	Twe lveT o24	2005	1405A	Resi den tial		Con stru cted	202 1-12-11	VN3 095 6	1650	2905P3	14-007	15805	21780	38%	2178	0	0	1581	2178





ZONE-3, WARD-Dundaheada(27)

Sr. No	Mohalla_Nam e	Govt_Plot Id	Owner_Nam e	Father_Nam e & Hus band_Nam e	Road Nam e	Mobile_Nu mber	Occ upancy_Stat us	Plot_Are a	Total_Are a_On_G round_Floor	Total_Rented_Resid ential_Built up_Are a	Total_Self_Resid ential_Built up_Are a	Hou se_Typ e	Roa d_Wid th	Constru ction_Y ear	House _Numb er	Hou se_Cat egor y	Rat e_Multi plier	Con stru ction_Stat us	Surv ey_Star t_D ate	Old _Pr ope rty_Tax _Id	Total_Built _Up_Are a	Gis_Ma p_Parc el_Id	Prop erty _Lab el	Old_Arv	New_Arv	Arv_Diff erence	Property Tax(10%)	Wat er_T ax	Sew erag e_T ax	Old_T ax	New_T ax
3642	Cross ing Repu blic	Tow er-2B pan chsh eel willi ngton	Pras hant o Chatterj ee		Panc hsh el Cros sing Vijay Naga r Ghaz iabad		Self Occ upie d	1700	1650	0	1650	Pak ka	Twel veT o24	2005	1405/B	Resi den tial		Con stru cted	202 1-12-11	VN3 069 0	1650	2905P3	14-008	15845	21780	37%	2178	0	0	1585	2178
3643	Cross ing Repu blic	Tow er-2B pan chsh eel willi ngton	C. K. Arora		Panc hsh el Cros sing Vijay Naga r Ghaz iabad		Self Occ upie d	1450	1400	0	1400	Pak ka	Twel veT o24	2005	1505A	Resi den tial		Con stru cted	202 1-12-11	VN3 097 1	1400	2905P3	15-004	15805	18480	17%	1848	0	0	1581	1848





ZONE-3, WARD-Dundaheada(27)

Sr. No	Mohalla_Nam e	Govt_Plot Id	Owner_Nam e	Father_Nam e & Hus band_Nam e	Road Nam e	Mobile_Nu mber	Occ upancy_Stat us	Plot_Are a	Total_Are a_On_G round_Floor	Total_Rented_Resid ential_Built up_Are a	Total_Self_Resid ential_Built up_Are a	Hou se_Typ e	Roa d_Wid th	Constru ction_Y ear	House _Numb er	Hou se_Cat egor y	Rat e_Mul tiplie r	Con stru ction_Stat us	Surv ey_Star t_D ate	Old _Pr ope rty_Tax _Id	Total_Built _Up_Are a	Gis_Ma p_Parc el_Id	Prop erty _Lab el	Old_Arv	New_Arv	Arv_Diff erence	Property Tax(10%)	Wat er_T ax	Sew erag e_T ax	Old_T ax	New_T ax
3644	Cross ing Republic	Tow er-2B pan chsh eel willi ngton	Pras hant Mah ad ev Bhat		Panc hsh el Cros sing Vijay Naga r Ghaz iabad		Self Occ upie d	1450	1400	0	1400	Pak ka	Twe lveT o24	2005	1506A	Resi den tial		Con stru cted	202 1-12-11	VN4 647 7	1400	2905P3	15-006	12811	18480	44%	1848	0	0	1281	1848
3645	Cross ing Republic	Tow er-2B pan chsh eel willi ngton	Dev priya Awasthi		Panc hsh el Cros sing Vijay Naga r Ghaz iabad		Self Occ upie d	1700	1650	0	1650	Pak ka	Twe lveT o24	2005	1506B	Resi den tial		Con stru cted	202 1-12-11	VN3 070 7	1650	2905P3	15-007	15845	21780	37%	2178	0	0	1585	2178





ZONE-3, WARD-Dundaheada(27)

Sr. No	Mohalla_Nam e	Govt_Plot Id	Owner_Nam e	Father_Nam e & Hus band_Nam e	Road Nam e	Mobile_Nu mber	Occ upancy_Stat us	Plot_Are a	Total_Are a_On_G round_Floor	Total_Rented_Resid ential_Built up_Are a	Total_Self_Resid ential_Built up_Are a	Hou se_Typ e	Roa d_Wid th	Constru ction_Y ear	House _Numb er	Hou se_Cat egor y	Rat e_Multipl ier	Con stru ction_Stat us	Surv ey_Star t_D ate	Old _Pr ope rty_Tax _Id	Total_Built _Up_Are a	Gis_Ma p_Parc el_Id	Prop erty_Lab el	Old_Arv	New_Arv	Arv_Diff erence	Property Tax(10%)	Wat er_T ax	Sew erag e_T ax	Old_T ax	New_T ax
3646	Cross ing Repu blic	Tow er-2B pan chsh eel willi ngton	San dee p Niga m		Panc hshe el Cros sing Vijay Naga r Ghaz iaba d		Self Occ upie d	1700	1650	0	1650	Pak ka	Twel veT o24	2005	1508/A ,Tower 2/B	Resi den tial		Con stru cted	202 1-12-11	VN4 648 1	1650	2905P3	15-008	11270	21780	93%	2178	0	0	1127	2178
3647	Cross ing Repu blic	Tow er-2B pan chsh eel willi ngton	Ase m Mehta And Saroj Mehta		Panc hshe el Cros sing Vijay Naga r Ghaz iaba d		Self Occ upie d	1700	1650	0	1650	Pak ka	Twel veT o24	2005	1602A	Resi den tial		Con stru cted	202 1-12-11	VN4 506 2	1650	2905P3	16-001	8981	21780	143%	2178	0	0	898	2178





ZONE-3, WARD-Dundaheada(27)

Sr. No	Mohalla_Nam e	Govt_Plot Id	Owner_Nam e	Father_Nam e & Hus band_Nam e	Road Nam e	Mobile_Nu mber	Occ upancy_Stat us	Plot_Are a	Total_Are a_On_G round_Floor	Total_Rented_Resid ential_Built up_Are a	Total_Self_Resid ential_Built up_Are a	Hou se_Typ e	Roa d_Wid th	Constru ction_Y ear	House _Numb er	Hou se_Cat egor y	Rat e_Mul tiplie r	Con stru ction_Stat us	Surv ey_Star t_D ate	Old _Pr ope rty_T ax_ Id	Total_ Built_ Up_Are a	Gis_Ma p_Parc el_Id	Prop erty_ Lab el	Old_Ar v	New_Ar v	Arv_Diff erence	Property Tax(10%)	Wat er_T ax	Sew erag e_T ax	Old_T ax	New_T ax
3648	Cross ing Republic	Tow er-2B pan chsh eel willi ngton	Ami t Sriv asta va		Panc hshe el Cros sing Vijay Naga r Ghaz iaba d		Self Occ upie d	1450	1400	0	1400	Pak ka	Twe lveT o24	2005	1605A	Resi den tial		Con stru cted	202 1-12- 11	VN3 098 5	1400	2905P3	16- 004	15805	18480	17%	1848	0	0	1581	1848
3649	Cross ing Republic	Tow er-2B pan chsh eel willi ngton	Dee pti Bas u		Panc hshe el Cros sing Vijay Naga r Ghaz iaba d		Self Occ upie d	1450	1400	0	1400	Pak ka	Twe lveT o24	2005	1605B	Resi den tial		Con stru cted	202 1-12- 11	VN3 098 6	1400	2905P3	16- 005	15805	18480	17%	1848	0	0	1581	1848





ZONE-3, WARD-Dundaheada(27)

Sr. No	Mohalla_Nam e	Govt_Plot Id	Owner_Nam e	Father_Nam e & Hus band_Nam e	Road Nam e	Mobile_Nu mber	Occ upancy_Stat us	Plot_Are a	Total_Are a_On_G round_Floor	Total_Rented_Resid ential_Built up_Are a	Total_Self_Resid ential_Built up_Are a	Hou se_Typ e	Roa d_Wid th	Constru ction_Y ear	House _Numb er	Hou se_Cat egor y	Rat e_Mul tiplie r	Con stru ction_Stat us	Surv ey_Star t_D ate	Old _Pr ope rty_Tax _Id	Total_Built _Up_Are a	Gis_Ma p_Parc el_Id	Prop erty _Lab el	Old_Ar v	New_Arv	Arv_Diff erence	Property Tax(10%)	Wat er_T ax	Sew erag e_T ax	Old_T ax	New_T ax
3650	Cross ing Repu blic	Tow er-2B pan chsh eel willi ngton	Dev Raj		Panc hsh el Cros sing Vijay Naga r Ghaz iabad		Self Occ upie d	1700	1650	0	1650	Pak ka	Twe lveT o24	2005	1606A	Resi den tial		Con stru cted	202 1-12-11	N/A	1650	2905P3	16-007	-	21780	0%	2178	0	0	-	2178
3651	Cross ing Repu blic	Tow er-2B pan chsh eel willi ngton	Pus pa		Panc hsh el Cros sing Vijay Naga r Ghaz iabad		Self Occ upie d	1700	1650	0	1650	Pak ka	Twe lveT o24	2005	1608A	Resi den tial		Con stru cted	202 1-12-11	VN3 164 6	1650	2905P3	16-008	13880	21780	57%	2178	0	0	1388	2178





ZONE-3, WARD-Dundaheada(27)

Sr. No	Mohalla_Nam e	Govt_Plot Id	Owner_Nam e	Father_Nam e & Hus band_Nam e	Road Nam e	Mobile_Nu mber	Occ upancy_Stat us	Plot_Are a	Total_Are a_On_G round_Floor	Total_Rented_Resid ential_Built up_Are a	Total_Self_Resid ential_Built up_Are a	Hou se_Typ e	Roa d_Wid th	Constru ction_Y ear	House _Numb er	Hou se_Cat egor y	Rat e_Mul tiplie r	Con stru ction_Stat us	Surv ey_Star t_D ate	Old _Pr ope rty_Tax _Id	Total_Built _Up_Are a	Gis_Ma p_Parc el_Id	Prop erty_Lab el	Old_Arv	New_Arv	Arv_Diff erence	Property Tax(10%)	Wat er_T ax	Sew erag e_T ax	Old_T ax	New_T ax
3652	Cross ing Republic	Tow er-2B pan chsh eel willi ngton	Prit y Sing h		Panc hshe el Cros sing Vijay Naga r Ghaz iabad		Self Occ upie d	1700	1650	0	1650	Pak ka	Twe lveT o24	2005	1702B	Resi den tial		Con stru cted	202 1-12-11	VN3 099 5	1650	2905P3	17-002	11610	21780	88%	2178	0	0	1161	2178
3653	Cross ing Republic	Tow er-2B pan chsh eel willi ngton	Anki t		Panc hshe el Cros sing Vijay Naga r Ghaz iabad		Self Occ upie d	1450	1400	0	1400	Pak ka	Twe lveT o24	2005	1705A	Resi den tial		Con stru cted	202 1-12-11	N/A	1400	2905P3	17-004	-	18480	0%	1848	0	0	-	1848





ZONE-3, WARD-Dundaheada(27)

Sr. No	Mohalla_Nam e	Govt_Plot Id	Owner_Nam e	Father_Nam e & Hus band_Nam e	Road Nam e	Mobile_Nu mber	Occ upancy_Stat us	Plot_Are a	Total_Are a_On_G round_Floor	Total_Rented_Resid ential_Built up_Are a	Total_Self_Resid ential_Built up_Are a	Hou se_Typ e	Roa d_Wid th	Constru ction_Y ear	House _Numb er	Hou se_Cat egor y	Rat e_Multipl ier	Con stru ction_Stat us	Surv ey_Star t_D ate	Old _Pr ope rty_Tax _Id	Total_Built _Up_Are a	Gis_Ma p_Parc el_Id	Prop erty _Lab el	Old_Arv	New_Arv	Arv_Diff erence	Property Tax(10%)	Wat er_T ax	Sew erag e_T ax	Old_T ax	New_T ax
3654	Cross ing Repu blic	Tow er-2B pan chsh eel willi ngton	Tan uj Mal hotra		Panc hshe el Cros sing Vijay Naga r Ghaz iabad		Self Occ upie d	1450	1400	0	1400	Pak ka	Twel veT o24	2005	1705B	Resi den tial		Con stru cted	202 1-12-11	VN3 072 9	1400	2905P3	17-005	15845	18480	17%	1848	0	0	1585	1848
3655	Cross ing Repu blic	Tow er-2B pan chsh eel willi ngton	Her nit		Panc hshe el Cros sing Vijay Naga r Ghaz iabad		Self Occ upie d	1700	1650	0	1650	Pak ka	Twel veT o24	2005	1706B	Resi den tial		Con stru cted	202 1-12-11	N/A	1650	2905P3	17-007	-	21780	0%	2178	0	0	-	2178

ZONE-3, WARD-Dundaheada(27)

Sr. No	Mohalla_Nam e	Govt_Plot Id	Owner_Nam e	Father_Nam e & Husb and_Nam e	Road Nam e	Mobile_Nu mber	Occ upancy_Stat us	Plot_Are a	Total_Are a_On_G round_Floor	Total_Rented_Resid ential_Built up_Are a	Total_Self_Resid ential_Built up_Are a	Hou se_Typ e	Roa d_Wid th	Constru ction_Y ear	House _Numb er	Hou se_Cat egor y	Rat e_Mul tiplie r	Con stru ction_Stat us	Surv ey_Star t_D ate	Old _Pr ope rty_Tax _Id	Total_Built _Up_Are a	Gis_Ma p_Parc el_Id	Prop erty _Lab el	Old_Ar v	New_Arv	Arv_Diff erence	Property Tax(10%)	Wat er_T ax	Sew erag e_T ax	Old_T ax	New_T ax
3656	Cross ing Republic	Tow er-2B pan chsh eel willi ngton	Prate ek		Panc hsh el Cros sing Vijay Naga r Ghaz iabad		Self Occ upie d	1700	1650	0	1650	Pak ka	Twel veT o24	2005	1708A	Resi den tial		Con stru cted	202 1-12-11	N/A	1650	2905P3	17-008	-	21780	0%	2178	0	0	-	2178
3657	Cross ing Republic	Tow er-2B pan chsh eel willi ngton	Yog esh		Panc hsh el Cros sing Vijay Naga r Ghaz iabad		Self Occ upie d	1700	1650	0	1650	Pak ka	Twel veT o24	2005	1802B	Resi den tial		Con stru cted	202 1-12-11	N/A	1650	2905P3	18-002	-	21780	0%	2178	0	0	-	2178





ZONE-3, WARD-Dundaheada(27)

Sr. No	Mohalla_Nam e	Govt_Plot Id	Owner_Nam e	Father_Nam e & Hus band_Nam e	Road Nam e	Mobile_Nu mber	Occ upancy_Stat us	Plot_Are a	Total_Are a_On_G round_Floor	Total_Rented_Resid ential_Built up_Are a	Total_Self_Resid ential_Built up_Are a	Hou se_Typ e	Roa d_Wid th	Constru ction_Y ear	House _Numb er	Hou se_Cat egor y	Rat e_Mul tiplie r	Con stru ction_Stat us	Surv ey_Star t_D ate	Old _Pr ope rty_Tax _Id	Total_Built _Up_Are a	Gis_Ma p_Parc el_Id	Prop erty _Lab el	Old_Arv	New_Arv	Arv_Diff erence	Property Tax(10%)	Wat er_T ax	Sew erag e_T ax	Old_T ax	New_T ax
3658	Cross ing Republic	Tow er-2B pan chsh eel willi ngton	Pras hant		Panc hsh el Cros sing Vijay Naga r Ghaz iabad		Self Occ upie d	1450	1400	0	1400	Pak ka	Twe lveT o24	2005	1804a	Resi den tial		Con stru cted	202 1-12-11	N/A	1400	2905P3	18-004	-	18480	0%	1848	0	0	-	1848
3659	Cross ing Republic	Tow er-2B pan chsh eel willi ngton	Has eeb		Panc hsh el Cros sing Vijay Naga r Ghaz iabad		Self Occ upie d	1450	1400	0	1400	Pak ka	Twe lveT o24	2005	1805B	Resi den tial		Con stru cted	202 1-12-11	N/A	1400	2905P3	18-005	-	18480	0%	1848	0	0	-	1848





ZONE-3, WARD-Dundaheada(27)

Sr. No	Mohalla_Name	Govt_Plot_Id	Owner_Name	Father_Name & Husband_Name	Road Name	Mobile Number	Occupancy Status	Plot Area	Total Area On Ground Floor	Total Rented Residential Builtup Area	Total Self Residential Builtup Area	House Type	Road Width	Construction Year	House Number	House Category	Rate Multiplier	Construction Status	Survey Start Date	Old Property Tax Id	Total Built Up Area	Gis_Map_Parcels_Id	Property Label	Old Arv	New Arv	Arv_Difference	Property Tax(10%)	Water Tax	Sewerage Tax	Old Tax	New Tax
3660	Crossing Republic	Tower-2B panchshel willington	Rohit		Panchshel Crossing Vijay Nagar Ghaziabad		Self Occupied	1700	1650	0	1650	Pakka	TwelveT o24	2005	1806B	Residential		Constructed	2021-12-11	N/A	1650	2905P3	18-007	-	21780	0%	2178	0	0	-	2178
3661	Crossing Republic	Tower-2B panchshel willington	Sudhir Kumar		Panchshel Crossing Vijay Nagar Ghaziabad		Self Occupied	1700	1650	0	1650	Pakka	TwelveT o24	2005	1808A	Residential		Constructed	2021-12-11	N/A	1650	2905P3	18-008	-	21780	0%	2178	0	0	-	2178





ZONE-3, WARD-Dundaheada(27)

Sr. No	Mohalla_Nam e	Govt_Plot Id	Owner_Nam e	Father_Nam e & Hus band_Nam e	Road Nam e	Mobile_Nu mber	Occ upancy_Stat us	Plot_Are a	Total_Are a_On_G round_Floor	Total_Rented_Resid ential_Built up_Are a	Total_Self_Resid ential_Built up_Are a	Hou se_Typ e	Roa d_Wid th	Constru ction_Y ear	House _Numb er	Hou se_Cat egor y	Rat e_Multipl ier	Con stru ction_Stat us	Surv ey_Star t_D ate	Old _Pr ope rty_Tax _Id	Total_Built _Up_Are a	Gis_Ma p_Parc el_Id	Prop erty _Lab el	Old_Arv	New_Arv	Arv_Diff erence	Property Tax(10%)	Wat er_T ax	Sew erag e_T ax	Old_T ax	New_T ax
3662	Cross ing Repu blic	Tow er-2B pan chsh eel willi ngton	Sho uvi k Aich		Panc hsh el Cros sing Vijay Naga r Ghaz iaba d		Self Occ upie d	1450	1400	0	1400	Pak ka	Twe lveT o24	2005	1905A	Resi den tial		Con stru cted	202 1-12-11	VN3 102 4	1400	2905P3	19-004	15805	18480	17%	1848	0	0	1581	1848
3663	Cross ing Repu blic	Tow er-2B pan chsh eel willi ngton	Suru chi Kau shik		Panc hsh el Cros sing Vijay Naga r Ghaz iaba d		Self Occ upie d	1450	1400	0	1400	Pak ka	Twe lveT o24	2005	1905B	Resi den tial		Con stru cted	202 1-12-11	VN3 102 5	1400	2905P3	19-005	15805	18480	17%	1848	0	0	1581	1848

ZONE-3, WARD-Dundaheada(27)

Sr. No	Mohalla_Nam e	Govt_Plot Id	Owner_Nam e	Father_Nam e & Husban d_Nam e	Road Nam e	Mobile_Nu mber	Occu pancy_Statu s	Plot_Are a	Total_Are a_On_G round_Floor	Total_Rented_Resid ential_Builtup_Are a	Total_Self_Resid ential_Built up_Are a	Hou se_Typ e	Roa d_Wid th	Constru ction_Y ear	House _Numb er	Hou se_Cat egor y	Rat e_Multipl ier	Con stru ction_Statu s	Surv ey_Star t_D ate	Old _Pr ope rty_Tax _Id	Total_Built_ Up_Are a	Gis_Ma p_Parc el_Id	Prop erty_Lab el	Old_Arv	New_Arv	Arv_Diff erence	Property Tax(10%)	Wat er_T ax	Sew erag e_T ax	Old_T ax	New_T ax
3664	Cross ing Repu blic	Tow er-2B pan chsh eel willi ngton	R.Vi kra m		Panc hsh el Cros sing Vijay Naga r Ghaz iaba d		Self Occ upie d	1700	1650	0	1650	Pak ka	Twe lveT o24	2005	1906B	Resi den tial		Con stru cted	202 1-12- 11	N/A	1650	2905P3	19- 007	-	21780	0%	2178	0	0	-	2178
3665	Cross ing Repu blic	Tow er-2B pan chsh eel willi ngton	Nid hi Sen / Apu rva Sen		Panc hsh el Cros sing Vijay Naga r Ghaz iaba d		Self Occ upie d	1700	1650	0	1650	Pak ka	Twe lveT o24	2005	1908A	Resi den tial		Con stru cted	202 1-12- 11	VN3 088 2	1650	2905P3	19- 008	15805	21780	38%	2178	0	0	1581	2178





ZONE-3, WARD-Dundaheada(27)

Sr. No	Mohalla_Nam e	Govt_Plot Id	Owner_Nam e	Father_Nam e & Hus band_Nam e	Road Nam e	Mobile_Nu mber	Occ upancy_Stat us	Plot_Are a	Total_Are a_On_G round_Floor	Total_Rented_Resid ential_Built up_Are a	Total_Self_Resid ential_Built up_Are a	Hou se_Typ e	Roa d_Wid th	Constru ction_Y ear	House _Numb er	Hou se_Cat egor y	Rat e_Multipl ier	Con stru ction_Stat us	Surv ey_Star t_D ate	Old _Pr ope rty_Tax _Id	Total_Built _Up_Are a	Gis_Ma p_Parc el_Id	Prop erty _Lab el	Old_Arv	New_Arv	Arv_Diff erence	Property Tax(10%)	Wat er_T ax	Sew erag e_T ax	Old_T ax	New_T ax
3666	Cross ing Repu blic	Tow er-2B pan chsh eel willi ngton	Mah abir Sing h		Panc hsh el Cros sing Vijay Naga r Ghaz iabad		Self Occ upie d	1450	1400	0	1400	Pak ka	Twe lveT o24	2005	2005A	Resi den tial		Con stru cted	202 1-12-11	VN3 104 6	1400	2905P3	20-004	15805	18480	17%	1848	0	0	1581	1848
3667	Cross ing Repu blic	Tow er-2B pan chsh eel willi ngton	Kira n Sho bha		Panc hsh el Cros sing Vijay Naga r Ghaz iabad		Self Occ upie d	1450	1400	0	1400	Pak ka	Twe lveT o24	2005	2005B	Resi den tial		Con stru cted	202 1-12-11	VN3 104 7	1400	2905P3	20-005	15805	18480	17%	1848	0	0	1581	1848





ZONE-3, WARD-Dundaheada(27)

Sr. No	Mohalla_Nam e	Govt_Plot Id	Owner_Nam e	Father_Nam e & Hus band_Nam e	Road Nam e	Mobile_Nu mber	Occ upancy _Statu s	Plot_Are a	Total_Are a_On_G round_Floor	Total_Rented_Resid ential_Built up_Are a	Total_Self_Resid ential_Built up_Are a	Hou se_Typ e	Roa d_Wid th	Constru ction_Y ear	House _Numb er	Hou se_Cat egor y	Rat e_Mul tipli er	Con stru ctio n_St atus	Surv ey_St ar t_D ate	Old _Pr ope rty_T ax _Id	Total_Built_Up_Are a	Gis_Ma p_Parc el_Id	Prop erty _Lab el	Old_Ar v	New_Ar v	Arv_Diff erence	Property Tax(10%)	Wat er_T ax	Sew erag e_T ax	Old_T ax	New_T ax
3668	Cross ing Repu blic	Tow er-2B pan chsh eel willi ngton	Anu j Tya gi And Anu pma Tya gi		Panc hsh el Cros sing Vijay Naga r Ghaz iabad		Self Occ upie d	1700	1650	0	1650	Pak ka	Twel veT o24	2005	2006B	Resi den tial		Con stru cted	202 1-12- 11	VN4 504 0	1650	2905P3	20- 007	12397	21780	76%	2178	0	0	1240	2178





ZONE-3, WARD-Dundaheada(27)

Sr. No	Mohalla_Name	Govt_Plot_Id	Owner_Name	Father_Name & Husband_Name	Road Name	Mobile Number	Occupancy Status	Plot Area	Total Area On Ground Floor	Total Rented Residential Builtup Area	Total Self Residential Builtup Area	House Type	Road Width	Construction Year	House Number	House Category	Rate Multiplier	Construction Status	Survey Start Date	Old Property Tax Id	Total Builtup Area	Gis_Map_Parcels_Id	Property Label	Old Arv	New Arv	Arv_Difference	Property Tax(10%)	Water Tax	Sewerage Tax	Old Tax	New Tax
3669	Crossing Republic	Tower-2B pan chsh eel willington	Arpit Mohan Aggarwal / Lalit Mohan / Nee ta Aggarwal	Panchshel Crossing Vijayar Nagar Ghaziabad			Self Occupied	1700	1650	0	1650	Pakka	TwelveT o24	2005	2008A	Residential		Constructed	2021-12-11	VN45063	1650	2905P3	20-008	14458	21780	51%	2178	0	0	1446	2178





ZONE-3, WARD-Dundaheada(27)

Sr. No	Mohalla_Nam e	Gov t_Pl ot Id	Own er_Na me	Fath er_Na me & Hus ban d_Na me	Road Nam e	Mobile_Nu mber	Occ upa ncy_Stat us	Plot_Are a	Total_Are a_On_G round_Floor	Total_Rent ed_Resid ential_Built up_Are a	Total_Self_Resid ential_Built up_Are a	Hou se_Typ e	Roa d_Wid th	Constru ction_Y ear	House _Numb er	Hou se_Cat egor y	Rat e_Mul tipl ier	Con stru ctio n_Stat us	Surv ey_Star t_D ate	Old _Pr ope rty_T ax_I d	Total_Built _Up_Ar ea	Gis_Ma p_Parc el_Id	Prop erty _Lab el	Old_Ar v	New_Arv	Arv_Diff erence	Property Tax(10%)	Wat er_T ax	Sew erag e_T ax	Old_T ax	New_T ax
3670	Cross ing Repu blic	Tow er-2B pan chsh eel willi ngto n	Gur pind er Bal con		Panc hshe el Cros sing Vijay Naga r Ghaz iaba d		Self Occ upie d	1450	1400	0	1400	Pak ka	Twe lveT o24	2005	2105A	Resi den tial		Con stru cted	202 1-12- 11	VN3 105 7	1400	2905P3	21- 004	15805	18480	17%	1848	0	0	1581	1848
3671	Cross ing Repu blic	Tow er-2B pan chsh eel willi ngto n	Pra dee p		Panc hshe el Cros sing Vijay Naga r Ghaz iaba d		Self Occ upie d	1450	1400	0	1400	Pak ka	Twe lveT o24	2005	2106A	Resi den tial		Con stru cted	202 1-12- 11	N/A	1400	2905P3	21- 006	-	18480	0%	1848	0	0	-	1848





ZONE-3, WARD-Dundaheada(27)

Sr. No	Mohalla_Nam e	Govt_Plot Id	Owner_Nam e	Father_Nam e & Hus band_Nam e	Road Nam e	Mobile_Nu mber	Occ upancy_Stat us	Plot_Are a	Total_Are a_On_G round_Floor	Total_Rented_Resid ential_Built up_Are a	Total_Self_Resid ential_Built up_Are a	Hou se_Typ e	Roa d_Wid th	Constru ction_Y ear	House _Numb er	Hou se_Cat egor y	Rat e_Mul tiplie r	Con stru ction_Stat us	Surv ey_Star t_D ate	Old _Pr ope rty_Tax _Id	Total_Built _Up_Are a	Gis_Ma p_Parc el_Id	Prop erty _Lab el	Old_Arv	New_Arv	Arv_Diff erence	Property Tax(10%)	Wat er_T ax	Sew erag e_T ax	Old_T ax	New_T ax
3672	Cross ing Repu blic	Tow er-2B pan chsh eel willi ngton	Vika sh		Panc hsh el Cros sing Vijay Naga r Ghaz iabad		Self Occ upie d	1700	1650	0	1650	Pak ka	Twe lveT o24	2005	2106B	Resi den tial		Con stru cted	202 1-12-11	N/A	1650	2905P3	21-007	-	21780	0%	2178	0	0	-	2178
3673	Cross ing Repu blic	Tow er-2B pan chsh eel willi ngton	Prag ati		Panc hsh el Cros sing Vijay Naga r Ghaz iabad		Self Occ upie d	1700	1650	0	1650	Pak ka	Twe lveT o24	2005	2108A	Resi den tial		Con stru cted	202 1-12-11	N/A	1650	2905P3	21-008	-	21780	0%	2178	0	0	-	2178





ZONE-3, WARD-Dundaheada(27)

Sr. No	Mohalla_Nam e	Gov t_Pl ot Id	Owner _Name	Fath er_ Name & Hus band_ Name	Road Name	Mobile_ Nu mber	Occ upancy _Sta tus	Plot_ Area	Total_ Area_ On_ G round_ Floor	Total_ Rented_ Resid ential_ Builtup_ Area	Total_ Self_ Resid ential_ Built up_ Area	Hou se_ Typ e	Roa d_ Wid th	Constru ction_ Year	House _Numb er	Hou se_ Cat egor y	Rat e_ Multipl ier	Con stru ction_ St atus	Surv ey_ Star t_ D ate	Old _Pr ope rty_ Tax_ Id	Total_ Built_ Up_ Area	Gis_ Ma p_ Parc el_ Id	Prop erty _Lab el	Old_ Ar v	New_ Arv	Arv_ Diff erence	Property Tax(10%)	Wat er_ Tax	Sew erage_ Tax	Old_ Tax	New_ Tax
3674	Cross ing Republic	Tow er-2B pan chsh eel willi ngton	Raje sh Kumar		Panc hshe el Cros sing Vijay Naga r Ghaz iabad		Self Occ upie d	1450	1400	0	1400	Pak ka	Twe lveT o24	2005	2205A	Resi den tial		Con stru cted	202 1-12- 11	VN3 107 0	1400	2905P3	22- 004	15805	18480	17%	1848	0	0	1581	1848
3675	Cross ing Republic	Tow er-2B pan chsh eel willi ngton	Bhu pen der		Panc hshe el Cros sing Vijay Naga r Ghaz iabad		Self Occ upie d	1450	1400	0	1400	Pak ka	Twe lveT o24	2005	2206A	Resi den tial		Con stru cted	202 1-12- 11	N/A	1400	2905P3	22- 006	-	18480	0%	1848	0	0	-	1848





ZONE-3, WARD-Dundaheada(27)

Sr. No	Mohalla_Nam e	Govt_Plot Id	Owner_Nam e	Father_Nam e & Husban d_Nam e	Road Nam e	Mobile_Nu mber	Occ upancy_Stat us	Plot_Are a	Total_Are a_On_G round_Floor	Total_Rented_Resid ential_Built up_Are a	Total_Self_Resid ential_Built up_Are a	Hou se_Typ e	Roa d_Wid th	Constru ction_Y ear	House _Numb er	Hou se_Cat egor y	Rat e_Multipl ier	Con stru ction_Stat us	Surv ey_Star t_D ate	Old _Pr ope rty_Tax _Id	Total_Built _Up_Are a	Gis_Ma p_Parc el_Id	Prop erty _Lab el	Old_Arv	New_Arv	Arv_Diff erence	Property Tax(10%)	Wat er_T ax	Sew erag e_T ax	Old_T ax	New_T ax
3676	Cross ing Repu blic	Tow er-2B pan chsh eel willi ngton	Ami t Gup ta		Panc hsh el Cros sing Vijay Naga r Ghaz iabad		Self Occ upie d	1700	1650	0	1650	Pak ka	Twe lveT o24	2005	2206B	Resi den tial		Con stru cted	202 1-12-11	N/A	1650	2905P3	22-007	-	21780	0%	2178	0	0	-	2178
3677	Cross ing Repu blic	Tow er-2B pan chsh eel willi ngton	Sadh na Par desi / Hari sh		Panc hsh el Cros sing Vijay Naga r Ghaz iabad		Self Occ upie d	1700	1650	0	1650	Pak ka	Twe lveT o24	2005	2208A	Resi den tial		Con stru cted	202 1-12-11	VN3 107 2	1650	2905P3	22-008	15805	21780	38%	2178	0	0	1581	2178

ZONE-3, WARD-Dundaheada(27)

Sr. No	Mohalla_Nam e	Govt_Plot Id	Owner_Nam e	Father_Nam e & Hus band_Nam e	Road Nam e	Mobile_Nu mber	Occ upancy_Stat us	Plot_Are a	Total_Are a_On_G round_Floor	Total_Rented_Resid ential_Built up_Are a	Total_Self_Resid ential_Built up_Are a	Hou se_Typ e	Roa d_Wid th	Constru ction_Y ear	House _Numb er	Hou se_Cat egor y	Rat e_Mul tiplie r	Con stru ction_Stat us	Surv ey_Star t_D ate	Old _Pr ope rty_Tax _Id	Total_Built _Up_Are a	Gis_Ma p_Parc el_Id	Prop erty _Lab el	Old_Arv	New_Arv	Arv_Diff erence	Property Tax(10%)	Wat er_T ax	Sew erag e_T ax	Old_T ax	New_T ax
3678	Cross ing Republic	Tow er-2B pan chsh eel willi ngton	N/A		Panc hsh el Cros sing Vijay Naga r Ghaz iabad		Self Occ upie d	1700	1650	0	1650	Pak ka	Twe lveT o24	2005	2402A	Resi den tial		Con stru cted	202 1-12-11	N/A	1650	2905P3	23-001	-	21780	0%	2178	0	0	-	2178
3679	Cross ing Republic	Tow er-2B pan chsh eel willi ngton	N/A		Panc hsh el Cros sing Vijay Naga r Ghaz iabad		Self Occ upie d	1700	1650	0	1650	Pak ka	Twe lveT o24	2005	2402B	Resi den tial		Con stru cted	202 1-12-11	N/A	1650	2905P3	23-002	-	21780	0%	2178	0	0	-	2178





ZONE-3, WARD-Dundaheada(27)

Sr. No	Mohalla_Nam e	Govt_Plot Id	Owner_Nam e	Father_Nam e & Hus band_Nam e	Road Nam e	Mobile_Nu mber	Occ upancy_Stat us	Plot_Are a	Total_Are a_On_G round_Floor	Total_Rented_Resid ential_Built up_Are a	Total_Self_Resid ential_Built up_Are a	Hou se_Typ e	Roa d_Wid th	Constru ction_Y ear	House _Numb er	Hou se_Cat egor y	Rat e_Multi plier	Con stru ction_Stat us	Surv ey_Star t_D ate	Old _Pr ope rty_Tax _Id	Total_Built _Up_Are a	Gis_Ma p_Parc el_Id	Prop erty _Lab el	Old_Arv	New_Arv	Arv_Diff erence	Property Tax(10%)	Wat er_T ax	Sew erag e_T ax	Old_T ax	New_T ax
3680	Cross ing Repu blic	Tow er-2B pan chsh eel willi ngton	Dee pak		Panc hsh el Cros sing Vijay Naga r Ghaz iabad		Self Occ upie d	1150	1100	0	1100	Pak ka	Twe lveT o24	2005	2405A	Resi den tial		Con stru cted	202 1-12-11	N/A	1100	2905P3	23-003	-	14520	0%	1452	0	0	-	1452
3681	Cross ing Repu blic	Tow er-2B pan chsh eel willi ngton	Sho bit		Panc hsh el Cros sing Vijay Naga r Ghaz iabad		Self Occ upie d	1450	1400	0	1400	Pak ka	Twe lveT o24	2005	2306A	Resi den tial		Con stru cted	202 1-12-11	N/A	1400	2905P3	23-004	-	18480	0%	1848	0	0	-	1848





ZONE-3, WARD-Dundaheada(27)

Sr. No	Mohalla_Nam e	Govt_Plot Id	Owner_Nam e	Father_Nam e & Hus band_Nam e	Road Nam e	Mobile_Nu mber	Occ upancy_Stat us	Plot_Are a	Total_Are a_On_G round_Floor	Total_Rented_Resid ential_Built up_Are a	Total_Self_Resid ential_Built up_Are a	Hou se_Typ e	Roa d_Wid th	Constru ction_Y ear	House _Numb er	Hou se_Cat egor y	Rat e_Mul tiplie r	Con stru ction_Stat us	Surv ey_Star t_D ate	Old _Pr ope rty_Tax _Id	Total_Built _Up_Are a	Gis_Ma p_Parc el_Id	Prop erty _Lab el	Old_Arv	New_Arv	Arv_Diff erence	Property Tax(10%)	Wat er_T ax	Sew erag e_T ax	Old_T ax	New_T ax
3682	Cross ing Repu blic	Tow er-2B pan chsh eel willi ngton	Taru n		Panc hsh el Cros sing Vijay Naga r Ghaz iabad		Self Occ upie d	1450	1400	0	1400	Pak ka	Twe lveT o24	2005	2304B	Resi den tial		Con stru cted	202 1-12-11	N/A	1400	2905P3	23-005	-	18480	0%	1848	0	0	-	1848
3683	Cross ing Repu blic	Tow er-2B pan chsh eel willi ngton	Neh a		Panc hsh el Cros sing Vijay Naga r Ghaz iabad		Self Occ upie d	1700	1650	0	1650	Pak ka	Twe lveT o24	2005	2308A	Resi den tial		Con stru cted	202 1-12-11	N/A	1650	2905P3	23-007	-	21780	0%	2178	0	0	-	2178





ZONE-3, WARD-Dundaheada(27)

Sr. No	Mohalla_Nam e	Govt_Plot Id	Owner_Nam e	Father_Nam e & Hus band_Nam e	Road Nam e	Mobile_Nu mber	Occu pancy_Statu s	Plot_Are a	Total_Are a_On_G round_Floor	Total_Rented_Resid ential_Built up_Are a	Total_Self_Resid ential_Built up_Are a	Hou se_Typ e	Roa d_Wid th	Constru ction_Y ear	House _Numb er	Hou se_Cat egor y	Rat e_Mul tiplie r	Con stru ction_Statu s	Surv ey_Star t_D ate	Old_Pr ope rty_Tax _Id	Total_ Built_ Up_Are a	Gis_Ma p_Parc el_Id	Prop erty_Lab el	Old_Ar v	New_Arv	Arv_Diff erence	Property Tax(10%)	Wat er_T ax	Sew erag e_T ax	Old_T ax	New_T ax
3684	Cross ing Repu blic	Tow er-2B pan chsh eel willi ngton	Abhi shek		Panc hsh el Cros sing Vijay Naga r Ghaziaba d		Self Occu pie d	1700	1650	0	1650	Pak ka	Twel veT o24	2005	2308B	Resi den tial		Con stru cted	202 1-12-11	N/A	1650	2905P3	23-008	-	21780	0%	2178	0	0	-	2178
3685	Cross ing Repu blic	tow er-3	Gau rav		Panc hsh el Cros sing Vijay Naga r		Self Occu pie d	1700	1700	0	1700	Pak ka	Twel veT o24	2005	G-1	Resi den tial		Con stru cted	202 1-12-11	N/A	1700	2905P4	00-001	-	22440	0%	2244	0	0	-	2244





ZONE-3, WARD-Dundaheada(27)

Sr. No	Mohalla_Nam e	Govt_Plot Id	Owner_Nam e	Father_Nam e & Hus band_Nam e	Road Nam e	Mobile_Nu mber	Occ upancy_Stat us	Plot_Are a	Total_Are a_On_G round_Floor	Total_Rented_Resid ential_Built up_Are a	Total_Self_Resid ential_Built up_Are a	Hou se_Typ e	Roa d_Wid th	Constru ction_Y ear	House _Numb er	Hou se_Cat egor y	Rat e_Mul tipli er	Con stru ctio n_Stat us	Surv ey_Star t_D ate	Old _Pr ope rty_Tax _Id	Total_Built_Up_Are a	Gis_Ma p_Parc el_Id	Prop erty_Lab el	Old_Arv	New_Arv	Arv_Diff erence	Property Tax(10%)	Wat er_T ax	Sew erag e_T ax	Old_T ax	New_T ax
3686	Cross ing Repu blic	tover-3	Dha rme ndr a Kum ar Soni & Sonu Soni	Moha n Lal Verma	Panc hshe el Cros sing Vijay Nagar Ghaziabad	9871101224	Self Occ upie d	1700	1700	0	1700	Pak ka	Twel veT o24	2005	G-2	Resi den tial		Con stru cted	202 1-12-11	N/A	1700	2905P4	00-002	-	22440	0%	2244	0	0	-	2244
3687	Cross ing Repu blic	tover-3	Apu rva		Panc hshe el Cros sing Vijay Nagar		Self Occ upie d	1395	1395	0	1395	Pak ka	Twel veT o24	2005	G-3	Resi den tial		Con stru cted	202 1-12-11	N/A	1395	2905P4	00-003	-	18414	0%	1841.4	0	0	-	1841.4





ZONE-3, WARD-Dundaheada(27)

Sr. No	Mohalla_Name	Govt_Plot_Id	Owner_Name	Father_Name & Husband_Name	Road Name	Mobile Number	Occupancy Status	Plot Area	Total Area On Ground	Total Rented Residential Builtup Area	Total Self Residential Builtup Area	House Type	Road Width	Construction Year	House Number	House Category	Rate Multiplier	Construction Status	Survey Start Date	Old Property Tax Id	Total Builtup Area	Gis_Map_Parcels_Id	Property Label	Old Arv	New Arv	Arv_Difference	Property Tax(10%)	Water Tax	Sewerage Tax	Old Tax	New Tax
3688	Crossing Republic	tower-3	Gurfan		Panchsheel Crossing Vijay Nagar		Self Occupied	1232	1232	0	1232	Pakka	TwelveT o24	2005	G-6	Residential		Constructed	2021-12-11	N/A	1232	2905P4	00-006	-	16262.4	0%	1626.24	0	0	-	1626.2
3689	Crossing Republic	tower-3	Kamlesh		Panchsheel Crossing Vijay Nagar		Self Occupied	1217	1217	0	1217	Pakka	TwelveT o24	2005	G-7	Residential		Constructed	2021-12-11	N/A	1217	2905P4	00-007	-	16064.4	0%	1606.44	0	0	-	1606.4
3690	Crossing Republic	tower-3	Raman		Panchsheel Crossing Vijay Nagar		Self Occupied	1217	1217	0	1217	Pakka	TwelveT o24	2005	G-8	Residential		Constructed	2021-12-11	N/A	1217	2905P4	00-008	-	16064.4	0%	1606.44	0	0	-	1606.4





ZONE-3, WARD-Dundaheada(27)

Sr. No	Mohalla_Name	Govt_Plot_Id	Owner_Name	Father_Name & Husband_Name	Road_Name	Mobile_Number	Occupancy_Status	Plot_Area	Total_Area_On_Ground_Floor	Total_Rented_Residential_Builtup_Area	Total_Self_Residential_Builtup_Area	House_Type	Road_Width	Construction_Year	House_Number	House_Category	Rate_Multiplier	Construction_Status	Survey_Start_Date	Old_Property_Tax_Id	Total_Builtup_Area	Gis_Map_Parcel_Id	Property_Label	Old_Arv	New_Arv	Arv_Difference	Property_Tax(10%)	Water_Tax	Sewerage_Tax	Old_Tax	New_Tax
3691	Crossing Republic	tower-3	Gaurav Arya		Panchsheel Crossing Vijay Nagar		Self Occupied	1217	1217	0	1217	Pakka	TwelveT o24	2005	107	Residential		Constructed	2021-12-11	VN31084	1217	2905P4	01-007	15805	16064.4	2%	1606.44	0	0	1581	1606.4
3692	Crossing Republic	tower-3	Sushila Sinha		Panchsheel Crossing Vijay Nagar	9830075648	Self Occupied	1217	1217	0	1217	Pakka	TwelveT o24	2005	108	Residential		Constructed	2021-12-11	VN30748	1217	2905P4	01-008	15845	16064.4	1%	1606.44	0	0	1585	1606.4





ZONE-3, WARD-Dundaheada(27)

Sr. No	Mohalla_Name	Govt_Plot_Id	Owner_Name	Father_Name & Husband_Name	Road Name	Mobile Number	Occupancy Status	Plot Area	Total Area On Ground Floor	Total Rented Residential Builtup Area	Total Self Residential Builtup Area	House Type	Road Width	Construction Year	House Number	House Category	Rate Multiplier	Construction Status	Survey Start Date	Old Property Tax Id	Total Builtup Area	Gis Map Parcel Id	Property Label	Old Arv	New Arv	Arv Difference	Property Tax(10%)	Water Tax	Sewerage Tax	Old Tax	New Tax
3693	Crossing Republic	tower-3	Mitali Madhu Srivastava And Abhishek Kumar Srivastava		Panchsheel Crossing Vijayar Nagar Ghaziabad	9958866618	Self Occupied	1395	1395	0	1395	Pakka	Twelve 24	2005	203	Residential		Constructed	2021-12-11	VN45064	1395	2905P4	02-003	11891	18414	55%	1841.4	0	0	1189	1841.4





ZONE-3, WARD-Dundaheada(27)

Sr. No	Mohalla_Name	Govt_Plot_Id	Owner_Name	Father_Name & Husband_Name	Road Name	Mobile Number	Occupancy Status	Plot Area	Total Area On Ground	Total Rented Residential Builtup Area	Total Self Residential Builtup Area	House Type	Road Width	Construction Year	House Number	House Category	Rate Multiplier	Construction Status	Survey Start Date	Old Property Tax Id	Total Builtup Area	Gis_Map_Parcel_Id	Property Label	Old Arv	New Arv	Arv_Difference	Property Tax(10%)	Water Tax	Sewerage Tax	Old Tax	New Tax
3694	Crossing Republic	tower-3	Sumit Singh		Panchsheel Crossing Vijay Nagar	9654781620	Self Occupied	1232	1232	0	1232	Pakka	TwelveT o24	2005	206	Residential		Constructed	2021-12-11	VN31090	1232	2905P4	02-006	15805	16262.4	3%	1626.24	0	0	1581	1626.2
3695	Crossing Republic	tower-3	Amit Singh		Panchsheel Crossing Vijay Nagar		Self Occupied	1217	1217	0	1217	Pakka	TwelveT o24	2005	208	Residential		Constructed	2021-12-11	VN31092	1217	2905P4	02-008	15805	16064.4	2%	1606.44	0	0	1581	1606.4
3696	Crossing Republic	tower-3	Neelam Rani		Panchsheel Crossing Vijay Nagar		Self Occupied	1700	1700	0	1700	Pakka	TwelveT o24	2005	301	Residential		Constructed	2021-12-11	VN31461	1700	2905P4	03-001	18462	22440	22%	2244	0	0	1846	2244





ZONE-3, WARD-Dundaheada(27)

Sr. No	Mohalla_Name	Govt_Plot_Id	Owner_Name	Father_Name & Husband_Name	Road Name	Mobile Number	Occupancy Status	Plot Area	Total Area On Ground	Total Rented Residential Builtup Area	Total Self Residential Builtup Area	House Type	Road Width	Construction Year	House Number	House Category	Rate Multiplier	Construction Status	Survey Start Date	Old Property Tax Id	Total Builtup Area	Gis Map Parcel Id	Property Label	Old Arv	New Arv	Arv Difference	Property Tax(10%)	Water Tax	Sewerage Tax	Old Tax	New Tax
3697	Crossing Republic	tower-3	Sachin		Panchsheel Crossing Vijay Nagar	9634752936	Self Occupied	1395	1395	0	1395	Pakka	TwelveT o24	2005	303	Residential		Constructed	2021-12-11	N/A	1395	2905P4	03-003	-	18414	0%	1841.4	0	0	-	1841.4
3698	Crossing Republic	tower-3	Gaurav Balo di		Panchsheel Crossing Vijay Nagar		Self Occupied	1232	1232	0	1232	Pakka	TwelveT o24	2005	305	Residential		Constructed	2021-12-11	VN31098	1232	2905P4	03-006	15805	16262.4	3%	1626.24	0	0	1581	1626.2
3699	Crossing Republic	tower-3	Krishan Pal Singh Raghav		Panchsheel Crossing Vijay Nagar Ghaz	9999758732	Self Occupied	1217	1217	0	1217	Pakka	TwelveT o24	2005	307	Residential		Constructed	2021-12-11	VN3110	1217	2905P4	03-007	15805	16064.4	2%	1606.44	0	0	1581	1606.4





ZONE-3, WARD-Dundaheada(27)

Sr. No	Mohalla_Name	Govt_Plot_Id	Owner_Name	Father_Name & Husband_Name	Road Name	Mobile Number	Occupancy Status	Plot Area	Total Area On Ground	Total Rented Residential Builtup Area	Total Self Residential Builtup Area	House Type	Road Width	Construction Year	House Number	House Category	Rate Multiplier	Construction Status	Survey Start Date	Old Property Tax Id	Total Builtup Area	Gis Map Parcel Id	Property Label	Old Arv	New Arv	Arv Difference	Property Tax(10%)	Water Tax	Sewerage Tax	Old Tax	New Tax
3700	Crossing Republic	tower-3	Raghu Narayan		Panchsheel Crossing Vijay Nagar		Self Occupied	1217	1217	0	1217	Pakka	TwelveT o24	2005	308	Residential		Constructed	2021-12-11	VN31101	1217	2905P4	03-008	15805	16064.4	2%	1606.44	0	0	1581	1606.4
3701	Crossing Republic	tower-3	Shashi Kumari		Panchsheel Crossing Vijay Nagar		Self Occupied	1232	1232	0	1232	Pakka	TwelveT o24	2005	406	Residential		Constructed	2021-12-11	VN31107	1232	2905P4	04-006	15805	16262.4	3%	1626.24	0	0	1581	1626.2
3702	Crossing Republic	tower-3	Kalimudin Ansari		Panchsheel Crossing Vijay Nagar	9990963639	Self Occupied	1217	1217	0	1217	Pakka	TwelveT o24	2005	407	Residential		Constructed	2021-12-11	VN31108	1217	2905P4	04-007	15805	16064.4	2%	1606.44	0	0	1581	1606.4





ZONE-3, WARD-Dundaheada(27)

Sr. No	Mohalla_Name	Govt_Plot_Id	Owner_Name	Father_Name & Husband_Name	Road Name	Mobile Number	Occupancy Status	Plot Area	Total Area On Ground Floor	Total Rented Residential Builtup Area	Total Self Residential Builtup Area	House Type	Road Width	Construction Year	House Number	House Category	Rate Multiplier	Construction Status	Survey Start Date	Old Property Tax Id	Total Builtup Area	Gis_Map_Parcels_Id	Property Label	Old Arv	New Arv	Arv_Difference	Property Tax(10%)	Water Tax	Sewerage Tax	Old Tax	New Tax
3703	Crossing Republic	tower-3	Shailendra Singh		Panchsheel Crossing Vijay Nagar		Self Occupied	1217	1217	0	1217	Pakka	TwelveT o24	2005	408	Residential		Constructed	2021-12-11	VN31110	1217	2905P4	04-008	15805	16064.4	2%	1606.44	0	0	1581	1606.4
3704	Crossing Republic	tower-3	Amit Garg And Shalini Agrawal		Panchsheel Crossing Vijay Nagar Ghaziabad		Self Occupied	1700	1700	0	1700	Pakka	TwelveT o24	2005	501	Residential		Constructed	2021-12-11	VN46132	1700	2905P4	05-001	14524	22440	55%	2244	0	0	1452	2244
3705	Crossing Republic	tower-3	Narasi mhan		Panchsheel Crossing Vijay Nagar		Self Occupied	1232	1232	0	1232	Pakka	TwelveT o24	2005	506	Residential		Constructed	2021-12-11	VN31116	1232	2905P4	05-006	15805	16262.4	3%	1626.24	0	0	1581	1626.2





ZONE-3, WARD-Dundaheada(27)

Sr. No	Mohalla_Name	Govt_Plot_Id	Owner_Name	Father_Name & Husband_Name	Road Name	Mobile Number	Occupancy Status	Plot Area	Total Area On Ground	Total Rented Residential Builtup Area	Total Self Residential Builtup Area	House Type	Road Width	Construction Year	House Number	House Category	Rate Multiplier	Construction Status	Survey Start Date	Old Property Tax Id	Total Builtup Area	Gis_Map_Parcels_Id	Property Label	Old Arv	New Arv	Arv_Difference	Property Tax(10%)	Water Tax	Sewerage Tax	Old Tax	New Tax
3706	Crossing Republic	tower-3	Ramash Pandey		Panchsheel Crossing Vijay Nagar		Self Occupied	1217	1217	0	1217	Pakka	TwelveT o24	2005	507	Residential		Constructed	2021-12-11	VN3117	1217	2905P4	05-007	15805	16064.4	2%	1606.44	0	0	1581	1606.4
3707	Crossing Republic	tower-3	Himanshu Rastohi		Panchsheel Crossing Vijay Nagar		Self Occupied	1217	1217	0	1217	Pakka	TwelveT o24	2005	508	Residential		Constructed	2021-12-11	VN3118	1217	2905P4	05-008	15805	16064.4	2%	1606.44	0	0	1581	1606.4
3708	Crossing Republic	tower-3	Shiva Govind Singh		Panchsheel Crossing Vijay Nagar		Self Occupied	1217	1217	0	1217	Pakka	TwelveT o24	2005	607	Residential		Constructed	2021-12-11	VN3115	1217	2905P4	06-007	15805	16064.4	2%	1606.44	0	0	1581	1606.4





ZONE-3, WARD-Dundaheada(27)

Sr. No	Mohalla_Name	Govt_Plot_Id	Owner_Name	Father_Name & Husband_Name	Road Name	Mobile Number	Occupancy Status	Plot Area	Total Area On Ground	Total Rented Residential Builtup Area	Total Self Residential Builtup Area	House Type	Road Width	Construction Year	House Number	House Category	Rate Multiplier	Construction Status	Survey Start Date	Old Property Tax Id	Total Builtup Area	Gis_Map_Parcel_Id	Property Label	Old Arv	New Arv	Arv_Difference	Property Tax(10%)	Water Tax	Sewerage Tax	Old Tax	New Tax
3709	Crossing Republic	tower-3	Amit Malla		Panchsheel Crossing Vijay Nagar		Self Occupied	1217	1217	0	1217	Pakka	TwelveT o24	2005	608	Residential		Constructed	2021-12-11	VN31126	1217	2905P4	06-008	15805	16064.4	2%	1606.44	0	0	1581	1606.4
3710	Crossing Republic	tower-3	Aditi Awasthi		Panchsheel Crossing Vijay Nagar		Self Occupied	1700	1700	0	1700	Pakka	TwelveT o24	2005	701	Residential		Constructed	2021-12-11	N/A	1700	2905P4	07-001	-	22440	0%	2244	0	0	-	2244
3711	Crossing Republic	tower-3	Ankur		Panchsheel Crossing Vijay Nagar	9717013565	Self Occupied	1232	1232	0	1232	Pakka	TwelveT o24	2005	706	Residential		Constructed	2021-12-11	N/A	1232	2905P4	07-006	-	16262.4	0%	1626.24	0	0	-	1626.2





ZONE-3, WARD-Dundaheada(27)

Sr. No	Mohalla_Name	Govt_Plot_Id	Owner_Name	Father_Name & Husband_Name	Road Name	Mobile Number	Occupancy Status	Plot Area	Total Area On Ground	Total Rented Residential Builtup Area	Total Self Residential Builtup Area	House Type	Road Width	Construction Year	House Number	House Category	Rate Multiplier	Construction Status	Survey Start Date	Old Property Tax Id	Total Builtup Area	Gis_Map_Parcels_Id	Property Label	Old Arv	New Arv	Arv_Difference	Property Tax(10%)	Water Tax	Sewerage Tax	Old Tax	New Tax
3712	Crossing Republic	tower-3	N/A		Panchsheel Crossing Vijay Nagar		Self Occupied	1217	1217	0	1217	Pakka	TwelveT o24	2005	707	Residential		Constructed	2021-12-11	N/A	1217	2905P4	07-007	-	16064.4	0%	1606.44	0	0	-	1606.4
3713	Crossing Republic	tower-3	Komal		Panchsheel Crossing Vijay Nagar		Self Occupied	1217	1217	0	1217	Pakka	TwelveT o24	2005	708	Residential		Constructed	2021-12-11	N/A	1217	2905P4	07-008	-	16064.4	0%	1606.44	0	0	-	1606.4
3714	Crossing Republic	tower-3	Sudha Rani		Panchsheel Crossing Vijay Nagar		Self Occupied	1700	1700	0	1700	Pakka	TwelveT o24	2005	801	Residential		Constructed	2021-12-11	N/A	1700	2905P4	08-001	-	22440	0%	2244	0	0	-	2244





ZONE-3, WARD-Dundaheada(27)

Sr. No	Mohalla_Name	Govt_Plot Id	Owner_Name	Father_Name & Husband_Name	Road Name	Mobile Number	Occupancy Status	Plot Area	Total Area On Ground	Total Rented Residential Builtup Area	Total Self Residential Builtup Area	House Type	Road Width	Construction Year	House Number	House Category	Rate Multiplier	Construction Status	Survey Start Date	Old Property Tax Id	Total Builtup Area	Gis Map Parcel Id	Property Label	Old Arv	New Arv	Arv Difference	Property Tax(10%)	Water Tax	Sewerage Tax	Old Tax	New Tax
3715	Crossing Republic	tower-3	Bajanti Devi		Panchsheel Crossing Vijay Nagar		Self Occupied	1700	1700	0	1700	Pakka	TwelveT o24	2005	802	Residential		Constructed	2021-12-11	VN31301	1700	2905P4	08-002	15208	22440	48%	2244	0	0	1521	2244
3716	Crossing Republic	tower-3	Arc hana		Panchsheel Crossing Vijay Nagar		Self Occupied	1232	1232	0	1232	Pakka	TwelveT o24	2005	806	Residential		Constructed	2021-12-11	VN31139	1232	2905P4	08-006	15805	16262.4	3%	1626.24	0	0	1581	1626.2
3717	Crossing Republic	tower-3	Prasad		Panchsheel Crossing Vijay Nagar	9871646977	Self Occupied	1217	1217	0	1217	Pakka	TwelveT o24	2005	807	Residential		Constructed	2021-12-11	VN31140	1217	2905P4	08-007	15805	16064.4	2%	1606.44	0	0	1581	1606.4





ZONE-3, WARD-Dundaheada(27)

Sr. No	Mohalla_Nam e	Gov t_Pl ot Id	Owner _Name	Fath er_ Name & Hus band_ Name	Road Name	Mobile_ Nu mber	Occ upancy _Sta tus	Plot_ Area	Total_ Area_ On_ G round_ Floor	Total_ Rented_ Resid ential_ Builtup_ Area	Total_ Self_ Resid ential_ Built up_ Area	Hou se_ Typ e	Roa d_ Wid th	Constru ction_ Year	House _Numb er	Hou se_ Cat egor y	Rat e_ Multipl ier	Con stru ctio n_ Stat us	Surv ey_ Start_ Date	Old _Pr ope rty_ Tax_ Id	Total_ Built_ Up_ Area	Gis_ Ma p_ Parc el_ Id	Prop erty _Lab el	Old_ Ar v	New_ Arv	Arv_ Diff erence	Property Tax(10%)	Wat er_ Tax	Sew erag e_ Tax	Old_ Tax	New_ Tax
3718	Cross ing Republic	tover-3	Amit Kumar		Panchshel Crossing Vijay Nagar	9711870644	Self Occupied	1217	1217	0	1217	Pakka	TwelveT o24	2005	808	Residential		Constructed	2021-12-11	VN31142	1217	2905P4	08-008	15805	16064.4	2%	1606.44	0	0	1581	1606.4
3719	Cross ing Republic	tover-3	Kudeep Kumar Purwar		Panchshel Crossing Vijay Nagar Ghaz		Self Occupied	1217	1217	0	1217	Pakka	TwelveT o24	2005	907	Residential		Constructed	2021-12-11	VN31149	1217	2905P4	09-007	15805	16064.4	2%	1606.44	0	0	1581	1606.4





ZONE-3, WARD-Dundaheada(27)

Sr. No	Mohalla_Nam e	Govt_Plot Id	Owner_Nam e	Fath er_Nam e & Hus band_Nam e	Road Nam e	Mobile_Nu mber	Occ upancy _Statu s	Plot_Are a	Total_Are a_On_G round_Floor	Total_Rented_Resid ential_Builtup_Are a	Total_Self_Resid ential_Built up_Are a	Hou se_Typ e	Roa d_Wid th	Constru ction_Y ear	House _Numb er	Hou se_Cat egor y	Rat e_Mul tipli er	Con stru ctio n_St atus	Surv ey_St ar t_D ate	Old _Pr ope rty_T ax _Id	Total_Built_ Up_Are a	Gis_Ma p_Parc el_Id	Prop erty _Lab el	Old_Ar v	New_Arv	Arv_Diff erence	Property Tax(10%)	Wat er_T ax	Sew erag e_T ax	Old_T ax	New_T ax
3720	Cross ing Repu blic	tover-3	Viml esh Mat hur And Nee na Mat hur		Panc hshe el Cros sing Vijay Naga r Ghaz iabad		Self Occ upie d	1217	1217	0	1217	Pak ka	Twel veT o24	2005	908	Resi den tial		Con stru cted	202 1-12-11	VN3 088 1	1217	2905P4	09-008	15805	16064.4	2%	1606.44	0	0	1581	1606.4
3721	Cross ing Repu blic	tover-3	Vive k		Panc hshe el Cros sing Vijay Naga r		Self Occ upie d	1700	1700	0	1700	Pak ka	Twel veT o24	2005	1001	Resi den tial		Con stru cted	202 1-12-11	N/A	1700	2905P4	10-001	-	22440	0%	2244	0	0	-	2244





ZONE-3, WARD-Dundaheada(27)

Sr. No	Mohalla_Name	Govt_Plot Id	Owner_Name	Father_Name & Husband_Name	Road Name	Mobile Number	Occupancy Status	Plot Area	Total Area On Ground	Total Rented Residential Builtup Area	Total Self Residential Builtup Area	House Type	Road Width	Construction Year	House Number	House Category	Rate Multiplier	Construction Status	Survey Start Date	Old Property Tax Id	Total Builtup Area	Gis Map Parcel Id	Property Label	Old Arv	New Arv	Arv_Difference	Property Tax(10%)	Water Tax	Sewerage Tax	Old Tax	New Tax
3722	Crossing Republic	tower-3	Nakul Trikhaha		Panchsheel Crossing Vijay Nagar	9811468628	Self Occupied	1700	1700	0	1700	Pakka	TwelveT o24	2005	1002	Residential		Constructed	2021-12-11	VN31623	1700	2905P4	10-002	13880	22440	62%	2244	0	0	1388	2244
3723	Crossing Republic	tower-3	Dinesh Deva		Panchsheel Crossing Vijay Nagar		Self Occupied	1217	1217	0	1217	Pakka	TwelveT o24	2005	1007	Residential		Constructed	2021-12-11	VN31156	1217	2905P4	10-007	15805	16064.4	2%	1606.44	0	0	1581	1606.4
3724	Crossing Republic	tower-3	Vinod Jaiswal		Panchsheel Crossing Vijay Nagar		Self Occupied	1217	1217	0	1217	Pakka	TwelveT o24	2005	1008	Residential		Constructed	2021-12-11	VN31157	1217	2905P4	10-008	15805	16064.4	2%	1606.44	0	0	1581	1606.4





ZONE-3, WARD-Dundaheada(27)

Sr. No	Mohalla_Name	Govt_Plot_Id	Owner_Name	Father_Name & Husband_Name	Road Name	Mobile Number	Occupancy Status	Plot Area	Total Area On Ground Floor	Total Rented Residential Builtup Area	Total Self Residential Builtup Area	House Type	Road Width	Construction Year	House Number	House Category	Rate Multiplier	Construction Status	Survey Start Date	Old Property Tax Id	Total Built Up Area	Gis_Map_Parcels_Id	Property Label	Old Arv	New Arv	Arv_Difference	Property Tax(10%)	Water Tax	Sewerage Tax	Old Tax	New Tax
3725	Crossing Republic	tower-3	Trishna		Panchsheel Crossing Vijay Nagar		Self Occupied	1700	1700	0	1700	Pakka	TwelveT o24	2005	1102	Residential		Constructed	2021-12-11	VN31502	1700	2905P4	11-002	13880	22440	62%	2244	0	0	1388	2244
3726	Crossing Republic	tower-3	Ashwani Kumar Sharma		Panchsheel Crossing Vijay Nagar Ghaz		Self Occupied	1232	1232	0	1232	Pakka	TwelveT o24	2005	1106	Residential		Constructed	2021-12-11	VN31164	1232	2905P4	11-006	15805	16262.4	3%	1626.24	0	0	1581	1626.2
3727	Crossing Republic	tower-3	Akhilash Prakash		Panchsheel Crossing Vijay Nagar		Self Occupied	1217	1217	0	1217	Pakka	TwelveT o24	2005	1107	Residential		Constructed	2021-12-11	VN31165	1217	2905P4	11-007	15805	16064.4	2%	1606.44	0	0	1581	1606.4





ZONE-3, WARD-Dundaheada(27)

Sr. No	Mohalla_Name	Govt_Plot_Id	Owner_Name	Father_Name & Husband_Name	Road Name	Mobile Number	Occupancy Status	Plot Area	Total Area On Ground	Total Rented Residential Builtup Area	Total Self Residential Builtup Area	House Type	Road Width	Construction Year	House Number	House Category	Rate Multiplier	Construction Status	Survey Start Date	Old Property Tax Id	Total Builtup Area	Gis_Map_Parcel_Id	Property Label	Old Arv	New Arv	Arv_Difference	Property Tax(10%)	Water Tax	Sewerage Tax	Old Tax	New Tax
3728	Crossing Republic	tower-3	Vijay Kumar Joshi		Panchsheel Crossing Vijay Nagar		Self Occupied	1217	1217	0	1217	Pakka	TwelveT o24	2005	1108	Residential		Constructed	2021-12-11	VN3116	1217	2905P4	11-008	15805	16064.4	2%	1606.44	0	0	1581	1606.4
3729	Crossing Republic	tower-3	Mayank		Panchsheel Crossing Vijay Nagar		Self Occupied	1700	1700	0	1700	Pakka	TwelveT o24	2005	1201	Residential		Constructed	2021-12-11	N/A	1700	2905P4	12-001	-	22440	0%	2244	0	0	-	2244
3730	Crossing Republic	tower-3	Sushila Sharma		Panchsheel Crossing Vijay Nagar		Self Occupied	1232	1232	0	1232	Pakka	TwelveT o24	2005	1206	Residential		Constructed	2021-12-11	VN31172	1232	2905P4	12-006	15805	16262.4	3%	1626.24	0	0	1581	1626.2





ZONE-3, WARD-Dundaheada(27)

Sr. No	Mohalla_Name	Govt_Plot_Id	Owner_Name	Father_Name & Husband_Name	Road Name	Mobile Number	Occupancy Status	Plot Area	Total Area On Ground	Total Rented Residential Builtup Area	Total Self Residential Builtup Area	House Type	Road Width	Construction Year	House Number	House Category	Rate Multiplier	Construction Status	Survey Start Date	Old Property Tax Id	Total Builtup Area	Gis_Map_Parcels_Id	Property Label	Old Arv	New Arv	Arv_Difference	Property Tax(10%)	Water Tax	Sewerage Tax	Old Tax	New Tax
3731	Crossing Republic	tower-3	Aashish Gupta		Panchsheel Crossing Vijay Nagar		Self Occupied	1217	1217	0	1217	Pakka	TwelveT o24	2005	1207	Residential		Constructed	2021-12-11	VN31173	1217	2905P4	12-007	15805	16064.4	2%	1606.44	0	0	1581	1606.4
3732	Crossing Republic	tower-3	Sarika		Panchsheel Crossing Vijay Nagar		Self Occupied	1217	1217	0	1217	Pakka	TwelveT o24	2005	1208	Residential		Constructed	2021-12-11	VN31174	1217	2905P4	12-008	15805	16064.4	2%	1606.44	0	0	1581	1606.4
3733	Crossing Republic	tower-3	Anant		Panchsheel Crossing Vijay Nagar		Self Occupied	1700	1700	0	1700	Pakka	TwelveT o24	2005	1301	Residential		Constructed	2021-12-11	N/A	1700	2905P4	13-001	-	22440	0%	2244	0	0	-	2244





ZONE-3, WARD-Dundaheada(27)

Sr. No	Mohalla_Name	Govt_Plot Id	Owner_Name	Father_Name & Husband_Name	Road Name	Mobile Number	Occupancy Status	Plot Area	Total Area On Ground	Total Rented Residential Builtup Area	Total Self Residential Builtup Area	House Type	Road Width	Construction Year	House Number	House Category	Rate Multiplier	Construction Status	Survey Start Date	Old Property Tax Id	Total Builtup Area	Gis Map Parcel Id	Property Label	Old Arv	New Arv	Arv Difference	Property Tax(10%)	Water Tax	Sewerage Tax	Old Tax	New Tax
3734	Crossing Republic	tower-3	Sunil		Panchsheel Crossing Vijay Nagar		Self Occupied	1700	1700	0	1700	Pakka	TwelveT o24	2005	1302	Residential		Constructed	2021-12-11	VN31635	1700	2905P4	13-002	13880	22440	62%	2244	0	0	1388	2244
3735	Crossing Republic	tower-3	Ankur Jain		Panchsheel Crossing Vijay Nagar		Self Occupied	1232	1232	0	1232	Pakka	TwelveT o24	2005	1306	Residential		Constructed	2021-12-11	VN31179	1232	2905P4	13-006	15805	16262.4	3%	1626.24	0	0	1581	1626.2
3736	Crossing Republic	tower-3	Rohit Kumar		Panchsheel Crossing Vijay Nagar		Self Occupied	1217	1217	0	1217	Pakka	TwelveT o24	2005	1307	Residential		Constructed	2021-12-11	VN31180	1217	2905P4	13-007	15805	16064.4	2%	1606.44	0	0	1581	1606.4





ZONE-3, WARD-Dundaheada(27)

Sr. No	Mohalla_Name	Govt_Plot Id	Owner_Name	Father_Name & Husband_Name	Road Name	Mobile Number	Occupancy Status	Plot Area	Total Area On Ground	Total Rented Residential Builtup Area	Total Self Residential Builtup Area	House Type	Road Width	Construction Year	House Number	House Category	Rate Multiplier	Construction Status	Survey Start Date	Old Property Tax Id	Total Built Up Area	Gis_Map_Parcels_Id	Property Label	Old Arv	New Arv	Arv_Difference	Property Tax(10%)	Water Tax	Sewerage Tax	Old Tax	New Tax
3737	Crossing Republic	tower-3	Rohit Saxena		Panchsheel Crossing Vijay Nagar		Self Occupied	1217	1217	0	1217	Pakka	TwelveT o24	2005	1308	Residential		Constructed	2021-12-11	VN31181	1217	2905P4	13-008	15805	16064.4	2%	1606.44	0	0	1581	1606.4
3738	Crossing Republic	tower-3	Sohan		Panchsheel Crossing Vijay Nagar		Self Occupied	1700	1700	0	1700	Pakka	TwelveT o24	2005	1401	Residential		Constructed	2021-12-11	N/A	1700	2905P4	14-001	-	22440	0%	2244	0	0	-	2244
3739	Crossing Republic	tower-3	Atul Kumar		Panchsheel Crossing Vijay Nagar		Self Occupied	1700	1700	0	1700	Pakka	TwelveT o24	2005	1402	Residential		Constructed	2021-12-11	N/A	1700	2905P4	14-002	-	22440	0%	2244	0	0	-	2244





ZONE-3, WARD-Dundaheada(27)

Sr. No	Mohalla_Name	Govt_Plot_Id	Owner_Name	Father_Name & Husband_Name	Road Name	Mobile Number	Occupancy Status	Plot Area	Total Area On Ground	Total Rented Residential Builtup Area	Total Self Residential Builtup Area	House Type	Road Width	Construction Year	House Number	House Category	Rate Multiplier	Construction Status	Survey Start Date	Old Property Tax Id	Total Builtup Area	Gis_Map_Parcels_Id	Property Label	Old Arv	New Arv	Arv_Difference	Property Tax(10%)	Water Tax	Sewerage Tax	Old Tax	New Tax
3740	Crossing Republic	tower-3	Amit		Panchsheel Crossing Vijay Nagar		Self Occupied	1232	1232	0	1232	Pakka	TwelveT o24	2005	1406	Residential		Constructed	2021-12-11	VN31185	1232	2905P4	14-006	15805	16262.4	3%	1626.24	0	0	1581	1626.2
3741	Crossing Republic	tower-3	Gyansham		Panchsheel Crossing Vijay Nagar		Self Occupied	1217	1217	0	1217	Pakka	TwelveT o24	2005	1407	Residential		Constructed	2021-12-11	VN31186	1217	2905P4	14-007	15805	16064.4	2%	1606.44	0	0	1581	1606.4
3742	Crossing Republic	tower-3	Rabindra		Panchsheel Crossing Vijay Nagar		Self Occupied	1217	1217	0	1217	Pakka	TwelveT o24	2005	1408	Residential		Constructed	2021-12-11	VN31160	1217	2905P4	14-008	13880	16064.4	16%	1606.44	0	0	1388	1606.4





ZONE-3, WARD-Dundaheada(27)

Sr. No	Mohalla_Name	Govt_Plot_Id	Owner_Name	Father_Name & Husband_Name	Road Name	Mobile Number	Occupancy Status	Plot Area	Total Area On Ground	Total Rented Residential Builtup Area	Total Self Residential Builtup Area	House Type	Road Width	Construction Year	House Number	House Category	Rate Multiplier	Construction Status	Survey Start Date	Old Property Tax Id	Total Builtup Area	Gis Map Parcel Id	Property Label	Old Arv	New Arv	Arv Difference	Property Tax(10%)	Water Tax	Sewerage Tax	Old Tax	New Tax
3743	Crossing Republic	tower-3	Tarun Sharma		Panchsheel Crossing Vijay Nagar		Self Occupied	1700	1700	0	1700	Pakka	TwelveT o24	2005	1501	Residential		Constructed	2021-12-11	VN31522	1700	2905P4	15-001	13880	22440	62%	2244	0	0	1388	2244
3744	Crossing Republic	tower-3	Sanjeev		Panchsheel Crossing Vijay Nagar		Self Occupied	1700	1700	0	1700	Pakka	TwelveT o24	2005	1502	Residential		Constructed	2021-12-11	VN31642	1700	2905P4	15-002	13880	22440	62%	2244	0	0	1388	2244
3745	Crossing Republic	tower-3	Vinay Kumar		Panchsheel Crossing Vijay Nagar		Self Occupied	1232	1232	0	1232	Pakka	TwelveT o24	2005	1506	Residential		Constructed	2021-12-11	VN31192	1232	2905P4	15-006	15805	16262.4	3%	1626.24	0	0	1581	1626.2





ZONE-3, WARD-Dundaheada(27)

Sr. No	Mohalla_Name	Govt_Plot_Id	Owner_Name	Father_Name & Husband_Name	Road_Name	Mobile_Number	Occupancy_Status	Plot_Area	Total_Area_On_Ground_Floor	Total_Rented_Residential_Builtup_Area	Total_Self_Residential_Builtup_Area	House_Type	Road_Width	Construction_Year	House_Number	House_Category	Rate_Multiplier	Construction_Status	Survey_Start_Date	Old_Property_Tax_Id	Total_Builtup_Area	Gis_Map_Parcel_Id	Property_Label	Old_Arv	New_Arv	Arv_Difference	Property_Tax(10%)	Water_Tax	Sewerage_Tax	Old_Tax	New_Tax
3746	Crossing Republic	tower-3	Debrajta		Panchsheel Crossing Vijay Nagar		Self Occupied	1217	1217	0	1217	Pakka	TwelveT o24	2005	1507	Residential		Constructed	2021-12-11	VN31193	1217	2905P4	15-007	15208	16064.4	6%	1606.44	0	0	1521	1606.4
3747	Crossing Republic	tower-3	Kamlesh Kharia		Panchsheel Crossing Vijay Nagar		Self Occupied	1217	1217	0	1217	Pakka	TwelveT o24	2005	1508	Residential		Constructed	2021-12-11	VN3079	1217	2905P4	15-008	15845	16064.4	1%	1606.44	0	0	1585	1606.4





ZONE-3, WARD-Dundaheada(27)

Sr. No	Mohalla_Name	Govt_Plot_Id	Owner_Name	Father_Name & Husband_Name	Road Name	Mobile Number	Occupancy Status	Plot Area	Total Area On Ground Floor	Total Rented Residential Builtup Area	Total Self Residential Builtup Area	House Type	Road Width	Construction Year	House Number	House Category	Rate Multiplier	Construction Status	Survey Start Date	Old Property Tax Id	Total Built Up Area	Gis_Map_Parcels_Id	Property Label	Old Arv	New Arv	Arv_Difference	Property Tax(10%)	Water Tax	Sewerage Tax	Old Tax	New Tax
3748	Crossing Republic	tower-3	Veer Singh Chauhan & Omveer Chauhan	bharat Singh	Panchsheel Crossing Vijay Nagar Ghaziabad	9868387173	Self Occupied	1700	1700	0	1700	Pakka	TwelveT o24	2005	1601	Residential		Constructed	2021-12-11	VN46448	1700	2905P4	16-001	14950	22440	50%	2244	0	0	1495	2244
3749	Crossing Republic	tower-3	Anil Kumar		Panchsheel Crossing Vijay Nagar		Self Occupied	1232	1232	0	1232	Pakka	TwelveT o24	2005	1606	Residential		Constructed	2021-12-11	VN30720	1232	2905P4	16-006	15845	16262.4	3%	1626.24	0	0	1585	1626.2





ZONE-3, WARD-Dundaheada(27)

Sr. No	Mohalla_Name	Govt_Plot_Id	Owner_Name	Father_Name & Husband_Name	Road Name	Mobile Number	Occupancy Status	Plot Area	Total Area On Ground	Total Rented Residential Builtup Area	Total Self Residential Builtup Area	House Type	Road Width	Construction Year	House Number	House Category	Rate Multiplier	Construction Status	Survey Start Date	Old Property Tax Id	Total Builtup Area	Gis_Map_Parcel_Id	Property Label	Old Arv	New Arv	Arv_Difference	Property Tax(10%)	Water Tax	Sewerage Tax	Old Tax	New Tax
3750	Crossing Republic	tower-3	Shalini		Panchsheel Crossing Vijay Nagar		Self Occupied	1217	1217	0	1217	Pakka	TwelveT o24	2005	1608	Residential		Constructed	2021-12-11	VN31202	1217	2905P4	16-008	15805	16064.4	2%	1606.44	0	0	1581	1606.4
3751	Crossing Republic	tower-3	Puneet		Panchsheel Crossing Vijay Nagar		Self Occupied	1700	1700	0	1700	Pakka	TwelveT o24	2005	1701	Residential		Constructed	2021-12-11	N/A	1700	2905P4	17-001	-	22440	0%	2244	0	0	-	2244
3752	Crossing Republic	tower-3	Dr Arunabha Datta		Panchsheel Crossing Vijay Nagar		Self Occupied	1700	1700	0	1700	Pakka	TwelveT o24	2005	1702	Residential		Constructed	2021-12-11	VN46480	1700	2905P4	17-002	14950	22440	50%	2244	0	0	1495	2244





ZONE-3, WARD-Dundaheada(27)

Sr. No	Mohalla_Name	Govt_Plot_Id	Owner_Name	Father_Name & Husband_Name	Road Name	Mobile Number	Occupancy Status	Plot Area	Total Area On Ground	Total Rented Residential Builtup Area	Total Self Residential Builtup Area	House Type	Road Width	Construction Year	House Number	House Category	Rate Multiplier	Construction Status	Survey Start Date	Old Property Tax Id	Total Builtup Area	Gis_Map_Parcels_Id	Property Label	Old Arv	New Arv	Arv_Difference	Property Tax(10%)	Water Tax	Sewerage Tax	Old Tax	New Tax
3753	Crossing Republic	tower-3	Chander Shar		Panchsheel Crossing Vijay Nagar		Self Occupied	1395	1395	0	1395	Pakka	TwelveT o24	2005	1703	Residential		Constructed	2021-12-11	VN31530	1395	2905P4	17-003	13880	18414	33%	1841.4	0	0	1388	1841.4
3754	Crossing Republic	tower-3	Aditi		Panchsheel Crossing Vijay Nagar		Self Occupied	1232	1232	0	1232	Pakka	TwelveT o24	2005	1706	Residential		Constructed	2021-12-11	N/A	1232	2905P4	17-006	-	16262.4	0%	1626.24	0	0	-	1626.2
3755	Crossing Republic	tower-3	Pankaj Kumar		Panchsheel Crossing Vijay Nagar		Self Occupied	1217	1217	0	1217	Pakka	TwelveT o24	2005	1707	Residential		Constructed	2021-12-11	N/A	1217	2905P4	17-007	-	16064.4	0%	1606.44	0	0	-	1606.4





ZONE-3, WARD-Dundaheada(27)

Sr. No	Mohalla_Name	Govt_Plot Id	Owner_Name	Father_Name & Husband_Name	Road Name	Mobile Number	Occupancy Status	Plot Area	Total Area On Ground Floor	Total Rented Residential Builtup Area	Total Self Residential Builtup Area	House Type	Road Width	Construction Year	House Number	House Category	Rate Multiplier	Construction Status	Survey Start Date	Old Property Tax Id	Total Builtup Area	Gis_Map_Parcels_Id	Property Label	Old Arv	New Arv	Arv_Difference	Property Tax(10%)	Water Tax	Sewerage Tax	Old Tax	New Tax
3756	Crossing Republic	tower-3	Rajkumar		Panchsheel Crossing Vijay Nagar		Self Occupied	1217	1217	0	1217	Pakka	TwelveT o24	2005	1708	Residential		Constructed	2021-12-11	N/A	1217	2905P4	17-008	-	16064.4	0%	1606.44	0	0	-	1606.4
3757	Crossing Republic	tower-3	Pavan Kumar Srivastava		Panchsheel Crossing Vijay Nagar Ghaziaba		Self Occupied	1395	1395	0	1395	Pakka	TwelveT o24	2005	1803	Residential		Constructed	2021-12-11	VN45053	1395	2905P4	18-003	11891	18414	55%	1841.4	0	0	1189	1841.4
3758	Crossing Republic	tower-3	Vinit		Panchsheel Crossing Vijay Nagar		Self Occupied	1217	1217	0	1217	Pakka	TwelveT o24	2005	1807	Residential		Constructed	2021-12-11	N/A	1217	2905P4	18-007	-	16064.4	0%	1606.44	0	0	-	1606.4





ZONE-3, WARD-Dundaheada(27)

Sr. No	Mohalla_Name	Govt_Plot_Id	Owner_Name	Father_Name & Husband_Name	Road Name	Mobile Number	Occupancy Status	Plot Area	Total Area On Ground	Total Rented Residential Builtup Area	Total Self Residential Builtup Area	House Type	Road Width	Construction Year	House Number	House Category	Rate Multiplier	Construction Status	Survey Start Date	Old Property Tax Id	Total Builtup Area	Gis_Map_Parcels_Id	Property Label	Old Arv	New Arv	Arv_Difference	Property Tax(10%)	Water Tax	Sewerage Tax	Old Tax	New Tax
3759	Crossing Republic	tower-3	Avnish Sharma		Panchsheel Crossing Vijay Nagar		Self Occupied	1217	1217	0	1217	Pakka	TwelveT o24	2005	1808	Residential		Constructed	2021-12-11	VN31649	1217	2905P4	18-008	13880	16064.4	16%	1606.44	0	0	1388	1606.4
3760	Crossing Republic	tower-3	Tushar Verma		Panchsheel Crossing Vijay Nagar		Self Occupied	1700	1700	0	1700	Pakka	TwelveT o24	2005	1901	Residential		Constructed	2021-12-11	VN45058	1700	2905P4	19-001	14421	22440	56%	2244	0	0	1442	2244
3761	Crossing Republic	tower-3	Shivjee		Panchsheel Crossing Vijay Nagar		Self Occupied	1700	1700	0	1700	Pakka	TwelveT o24	2005	1902	Residential		Constructed	2021-12-11	N/A	1700	2905P4	19-002	-	22440	0%	2244	0	0	-	2244





ZONE-3, WARD-Dundaheada(27)

Sr. No	Mohalla_Name	Govt_Plot Id	Owner_Name	Father_Name & Husband_Name	Road Name	Mobile Number	Occupancy Status	Plot Area	Total Area On Ground	Total Rented Residential Builtup Area	Total Self Residential Builtup Area	House Type	Road Width	Construction Year	House Number	House Category	Rate Multiplier	Construction Status	Survey Start Date	Old Property Tax Id	Total Builtup Area	Gis Map Parcel Id	Property Label	Old Arv	New Arv	Arv Difference	Property Tax(10%)	Water Tax	Sewerage Tax	Old Tax	New Tax
3762	Crossing Republic	tower-3	Rajni Sharma		Panchsheel Crossing Vijay Nagar		Self Occupied	1395	1395	0	1395	Pakka	TwelveT o24	2005	1903	Residential		Constructed	2021-12-11	VN31210	1395	2905P4	19-003	15805	18414	17%	1841.4	0	0	1581	1841.4
3763	Crossing Republic	tower-3	Bimla Bhandari		Panchsheel Crossing Vijay Nagar		Self Occupied	1232	1232	0	1232	Pakka	TwelveT o24	2005	1906	Residential		Constructed	2021-12-11	VN31212	1232	2905P4	19-006	15805	16262.4	3%	1626.24	0	0	1581	1626.2
3764	Crossing Republic	tower-3	Suman		Panchsheel Crossing Vijay Nagar		Self Occupied	1217	1217	0	1217	Pakka	TwelveT o24	2005	1907	Residential		Constructed	2021-12-11	VN31213	1217	2905P4	19-007	15805	16064.4	2%	1606.44	0	0	1581	1606.4





ZONE-3, WARD-Dundaheada(27)

Sr. No	Mohalla_Name	Govt_Plot Id	Owner_Name	Father_Name & Husband_Name	Road Name	Mobile Number	Occupancy Status	Plot Area	Total Area On Ground Floor	Total Rented Residential Builtup Area	Total Self Residential Builtup Area	House Type	Road Width	Construction Year	House Number	House Category	Rate Multiplier	Construction Status	Survey Start Date	Old Property Tax Id	Total Builtup Area	Gis_Map_Parcels_Id	Property Label	Old Arv	New Arv	Arv_Difference	Property Tax(10%)	Water Tax	Sewerage Tax	Old Tax	New Tax
3765	Crossing Republic	tower-3	Atul Mathur	And Juhi Mathur	Panchsheel Crossing Vijay Nagar Ghaziabad		Self Occupied	1217	1217	0	1217	Pakka	Twelve 24	2005	1908	Residential		Constructed	2021-12-11	VN31027	1217	2905P4	19-008	14547	16064.4	10%	1606.44	0	0	1455	1606.4
3766	Crossing Republic	tower-3	Swaran		Panchsheel Crossing Vijay Nagar		Self Occupied	1700	1700	0	1700	Pakka	Twelve 24	2005	2001	Residential		Constructed	2021-12-11	N/A	1700	2905P4	20-001	-	22440	0%	2244	0	0	-	2244
3767	Crossing Republic	tower-3	Amit Saxena		Panchsheel Crossing Vijay Nagar		Self Occupied	1700	1700	0	1700	Pakka	Twelve 24	2005	2002	Residential		Constructed	2021-12-11	VN46464	1700	2905P4	20-002	14950	22440	50%	2244	0	0	1495	2244





ZONE-3, WARD-Dundaheada(27)

Sr. No	Mohalla_Name	Govt_Plot_Id	Owner_Name	Father_Name & Husband_Name	Road Name	Mobile Number	Occupancy Status	Plot Area	Total Area On Ground	Total Rented Residential Builtup Area	Total Self Residential Builtup Area	House Type	Road Width	Construction Year	House Number	House Category	Rate Multiplier	Construction Status	Survey Start Date	Old Property Tax Id	Total Builtup Area	Gis_Map_Parcel_Id	Property Label	Old Arv	New Arv	Arv_Difference	Property Tax(10%)	Water Tax	Sewerage Tax	Old Tax	New Tax
3768	Crossing Republic	tower-3	Vivek Prakash		Panchsheel Crossing Vijay Nagar		Self Occupied	1232	1232	0	1232	Pakka	TwelveT o24	2005	2006	Residential		Constructed	2021-12-11	VN31540	1232	2905P4	20-006	13880	16262.4	17%	1626.24	0	0	1388	1626.2
3769	Crossing Republic	tower-3	Amol		Panchsheel Crossing Vijay Nagar		Self Occupied	1217	1217	0	1217	Pakka	TwelveT o24	2005	2007	Residential		Constructed	2021-12-11	N/A	1217	2905P4	20-007	-	16064.4	0%	1606.44	0	0	-	1606.4
3770	Crossing Republic	tower-3	Priyavrat		Panchsheel Crossing Vijay Nagar		Self Occupied	1217	1217	0	1217	Pakka	TwelveT o24	2005	2008	Residential		Constructed	2021-12-11	N/A	1217	2905P4	20-008	-	16064.4	0%	1606.44	0	0	-	1606.4





ZONE-3, WARD-Dundaheada(27)

Sr. No	Mohalla_Name	Govt_Plot_Id	Owner_Name	Father_Name & Husband_Name	Road Name	Mobile Number	Occupancy Status	Plot Area	Total Area On Ground	Total Rented Residential Builtup Area	Total Self Residential Builtup Area	House Type	Road Width	Construction Year	House Number	House Category	Rate Multiplier	Construction Status	Survey Start Date	Old Property Tax Id	Total Built Up Area	Gis_Map_Parcels_Id	Property Label	Old Arv	New Arv	Arv_Difference	Property Tax(10%)	Water Tax	Sewerage Tax	Old Tax	New Tax
3771	Crossing Republic	tower-3	Jashveer Singh		Panchsheel Crossing Vijay Nagar		Self Occupied	1700	1700	0	1700	Pakka	TwelveT o24	2005	2101	Residential		Constructed	2021-12-11	N/A	1700	2905P4	21-001	-	22440	0%	2244	0	0	-	2244
3772	Crossing Republic	tower-3	Ashish Kumar		Panchsheel Crossing Vijay Nagar		Self Occupied	1700	1700	0	1700	Pakka	TwelveT o24	2005	2102	Residential		Constructed	2021-12-11	N/A	1700	2905P4	21-002	-	22440	0%	2244	0	0	-	2244
3773	Crossing Republic	tower-3	Aditya		Panchsheel Crossing Vijay Nagar		Self Occupied	1395	1395	0	1395	Pakka	TwelveT o24	2005	2103	Residential		Constructed	2021-12-11	N/A	1395	2905P4	21-003	-	18414	0%	1841.4	0	0	-	1841.4





ZONE-3, WARD-Dundaheada(27)

Sr. No	Mohalla_Name	Govt_Plot_Id	Owner_Name	Father_Name & Husband_Name	Road Name	Mobile Number	Occupancy Status	Plot Area	Total Area On Ground	Total Rented Residential Builtup Area	Total Self Residential Builtup Area	House Type	Road Width	Construction Year	House Number	House Category	Rate Multiplier	Construction Status	Survey Start Date	Old Property Tax Id	Total Builtup Area	Gis_Map_Parcel_Id	Property Label	Old Arv	New Arv	Arv_Difference	Property Tax(10%)	Water Tax	Sewerage Tax	Old Tax	New Tax
3774	Crossing Republic	tower-3	Manmath Parakh		Panchsheel Crossing Vijay Nagar		Self Occupied	1232	1232	0	1232	Pakka	TwelveT o24	2005	2106	Residential		Constructed	2021-12-11	VN31542	1232	2905P4	21-006	10283	16262.4	58%	1626.24	0	0	1028	1626.2
3775	Crossing Republic	tower-3	See ma		Panchsheel Crossing Vijay Nagar		Self Occupied	1217	1217	0	1217	Pakka	TwelveT o24	2005	2107	Residential		Constructed	2021-12-11	N/A	1217	2905P4	21-007	-	16064.4	0%	1606.44	0	0	-	1606.4
3776	Crossing Republic	tower-3	Deepa Gupta / Vee na		Panchsheel Crossing Vijay Nagar Ghaz		Self Occupied	1217	1217	0	1217	Pakka	TwelveT o24	2005	2108/B	Residential		Constructed	2021-12-11	VN31062	1217	2905P4	21-008	15805	16064.4	2%	1606.44	0	0	1581	1606.4





ZONE-3, WARD-Dundaheada(27)

Sr. No	Mohalla_Name	Govt_Plot_Id	Owner_Name	Father_Name & Husband_Name	Road Name	Mobile Number	Occupancy Status	Plot Area	Total Area On Ground	Total Rented Residential Builtup Area	Total Self Residential Builtup Area	House Type	Road Width	Construction Year	House Number	House Category	Rate Multiplier	Construction Status	Survey Start Date	Old Property Tax Id	Total Built Up Area	Gis_Map_Parcel_Id	Property Label	Old Arv	New Arv	Arv_Difference	Property Tax(10%)	Water Tax	Sewerage Tax	Old Tax	New Tax
3777	Crossing Republic	tower-3	Amit Garg		Panchsheel Crossing Vijay Nagar		Self Occupied	1700	1700	0	1700	Pakka	TwelveT o24	2005	2201	Residential		Constructed	2021-12-11	VN46473	1700	2905P4	22-001	14950	22440	50%	2244	0	0	1495	2244
3778	Crossing Republic	tower-3	N/A		Panchsheel Crossing Vijay Nagar		Self Occupied	1700	1700	0	1700	Pakka	TwelveT o24	2005	2202	Residential		Constructed	2021-12-11	N/A	1700	2905P4	22-002	-	22440	0%	2244	0	0	-	2244
3779	Crossing Republic	tower-3	Yogendra		Panchsheel Crossing Vijay Nagar		Self Occupied	1395	1395	0	1395	Pakka	TwelveT o24	2005	2203	Residential		Constructed	2021-12-11	N/A	1395	2905P4	22-003	-	18414	0%	1841.4	0	0	-	1841.4





ZONE-3, WARD-Dundaheada(27)

Sr. No	Mohalla_Name	Govt_Plot_Id	Owner_Name	Father_Name & Husband_Name	Road Name	Mobile Number	Occupancy Status	Plot Area	Total Area On Ground	Total Rented Residential Builtup Area	Total Self Residential Builtup Area	House Type	Road Width	Construction Year	House Number	House Category	Rate Multiplier	Construction Status	Survey Start Date	Old Property Tax Id	Total Builtup Area	Gis_Map_Parcels_Id	Property Label	Old Arv	New Arv	Arv_Difference	Property Tax(10%)	Water Tax	Sewerage Tax	Old Tax	New Tax
3780	Crossing Republic	tower-3	Swati		Panchsheel Crossing Vijay Nagar		Self Occupied	1232	1232	0	1232	Pakka	TwelveT o24	2005	2206	Residential		Constructed	2021-12-11	N/A	1232	2905P4	22-006	-	16262.4	0%	1626.24	0	0	-	1626.2
3781	Crossing Republic	tower-3	Nitin		Panchsheel Crossing Vijay Nagar		Self Occupied	1217	1217	0	1217	Pakka	TwelveT o24	2005	2207	Residential		Constructed	2021-12-11	N/A	1217	2905P4	22-007	-	16064.4	0%	1606.44	0	0	-	1606.4
3782	Crossing Republic	tower-3	Sampriti Sahaa		Panchsheel Crossing Vijay Nagar		Self Occupied	1217	1217	0	1217	Pakka	TwelveT o24	2005	2208	Residential		Constructed	2021-12-11	N/A	1217	2905P4	22-008	-	16064.4	0%	1606.44	0	0	-	1606.4





ZONE-3, WARD-Dundaheada(27)

Sr. No	Mohalla_Name	Govt_Plot_Id	Owner_Name	Father_Name & Husband_Name	Road Name	Mobile Number	Occupancy Status	Plot Area	Total Area On Ground	Total Rented Residential Builtup Area	Total Self Residential Builtup Area	House Type	Road Width	Construction Year	House Number	House Category	Rate Multiplier	Construction Status	Survey Start Date	Old Property Tax Id	Total Builtup Area	Gis_Map_Parcels_Id	Property Label	Old Arv	New Arv	Arv_Difference	Property Tax(10%)	Water Tax	Sewerage Tax	Old Tax	New Tax
3783	Crossing Republic	tower 4	Sanjeev Arora		Panchsheel Crossing Vijay Nagar		Self Occupied	1700	1700	0	1700	Pakka	TwelveT o24	2005	G1	Residential		Constructed	2021-12-11	VN31577	1700	2905P5	00-001	13880	22440	62%	2244	0	0	1388	2244
3784	Crossing Republic	tower 4	Indejeret		Panchsheel Crossing Vijay Nagar		Self Occupied	1700	1700	0	1700	Pakka	MoreThan24Meters	2005	G2	Residential		Constructed	2021-12-11	VN31694	1700	2905P5	00-002	13880	26724	93%	2672.4	0	0	1388	2672.4
3785	Crossing Republic	tower 4	Pankaj Kumar Gupta		Panchsheel Crossing Vijay Nagar Ghaz		Self Occupied	1395	1395	0	1395	Pakka	MoreThan24Meters	2005	G3	Residential		Constructed	2021-12-11	VN46136	1395	2905P5	00-003	12305	21929.4	78%	2192.94	0	0	1231	2192.9





ZONE-3, WARD-Dundaheada(27)

Sr. No	Mohalla_Name	Govt_Plot Id	Owner_Name	Father_Name & Husband_Name	Road Name	Mobile Number	Occupancy Status	Plot Area	Total Area On Ground	Total Rented Residential Builtup Area	Total Self Residential Builtup Area	House Type	Road Width	Construction Year	House Number	House Category	Rate Multiplier	Construction Status	Survey Start Date	Old Property Tax Id	Total Builtup Area	Gis_Map_Parcels_Id	Property Label	Old Arv	New Arv	Arv_Difference	Property Tax(10%)	Water Tax	Sewerage Tax	Old Tax	New Tax
3786	Crossing Republic	tower 4	Priya		Panchsheel Crossing Vijay Nagar		Self Occupied	1232	1232	0	1232	Pakka	More Than 24 Meters	2005	G6	Residential		Constructed	2021-12-11	VN31449	1232	2905P5	00-006	15805	19367	23%	1936.7	0	0	1581	1936.7
3787	Crossing Republic	tower 4	Kamlesh		Panchsheel Crossing Vijay Nagar		Self Occupied	1217	1217	0	1217	Pakka	More Than 24 Meters	2005	G7	Residential		Constructed	2021-12-11	VN31223	1217	2905P5	00-007	15805	19131.2	21%	1913.12	0	0	1581	1913.1
3788	Crossing Republic	tower 4	Praveen Saxena		Panchsheel Crossing Vijay Nagar		Self Occupied	1217	1217	0	1217	Pakka	More Than 24 Meters	2005	G8	Residential		Constructed	2021-12-11	VN31451	1217	2905P5	00-008	15805	19131.2	21%	1913.12	0	0	1581	1913.1





ZONE-3, WARD-Dundaheada(27)

Sr. No	Mohalla_Name	Govt_Plot Id	Owner_Name	Father_Name & Husband_Name	Road Name	Mobile Number	Occupancy Status	Plot Area	Total Area On Ground	Total Rented Residential Builtup Area	Total Self Residential Builtup Area	House Type	Road Width	Construction Year	House Number	House Category	Rate Multiplier	Construction Status	Survey Start Date	Old Property Tax Id	Total Built Up Area	Gis_Map_Parcels_Id	Property Label	Old Arv	New Arv	Arv_Difference	Property Tax(10%)	Water Tax	Sewerage Tax	Old Tax	New Tax
3789	Crossing Republic	tower 4	Raj Kumar Wadhwa		Panchsheel Crossing Vijay Nagar		Self Occupied	1700	1700	0	1700	Pakka	More Than 4 Meters	2005	101	Residential		Constructed	2021-12-11	VN31453	1700	2905P5	01-001	13880	26724	93%	2672.4	0	0	1388	2672.4
3790	Crossing Republic	tower 4	Rajiv		Panchsheel Crossing Vijay Nagar		Self Occupied	1700	1700	0	1700	Pakka	More Than 4 Meters	2005	102	Residential		Constructed	2021-12-11	VN31224	1700	2905P5	01-002	13880	26724	93%	2672.4	0	0	1388	2672.4
3791	Crossing Republic	tower 4	Puneet Khanna		Panchsheel Crossing Vijay Nagar		Self Occupied	1395	1395	0	1395	Pakka	More Than 4 Meters	2005	103	Residential		Constructed	2021-12-11	VN31079	1395	2905P5	01-003	15805	21929.4	39%	2192.94	0	0	1581	2192.9





ZONE-3, WARD-Dundaheada(27)

Sr. No	Mohalla_Name	Govt_Plot Id	Owner_Name	Father_Name & Husband_Name	Road Name	Mobile Number	Occupancy Status	Plot Area	Total Area On Ground	Total Rented Residential Builtup Area	Total Self Residential Builtup Area	House Type	Road Width	Construction Year	House Number	House Category	Rate Multiplier	Construction Status	Survey Start Date	Old Property Tax Id	Total Built Up Area	Gis_Map_Parcels_Id	Property Label	Old Arv	New Arv	Arv_Difference	Property Tax(10%)	Water Tax	Sewerage Tax	Old Tax	New Tax
3792	Crossing Republic	tower 4	Rabindra Kumar		Panchsheel Crossing Vijay Nagar		Self Occupied	1232	1232	0	1232	Pakka	More Than 4 Meters	2005	106	Residential		Constructed	2021-12-11	VN31229	1232	2905P5	01-006	15805	19367	23%	1936.7	0	0	1581	1936.7
3793	Crossing Republic	tower 4	Sushil Kumar Singh		Panchsheel Crossing Vijay Nagar		Self Occupied	1217	1217	0	1217	Pakka	More Than 4 Meters	2005	107	Residential		Constructed	2021-12-11	VN31231	1217	2905P5	01-007	15805	19131.2	21%	1913.12	0	0	1581	1913.1
3794	Crossing Republic	tower 4	Dinesh		Panchsheel Crossing Vijay Nagar		Self Occupied	1217	1217	0	1217	Pakka	More Than 4 Meters	2005	108	Residential		Constructed	2021-12-11	VN31232	1217	2905P5	01-008	15805	19131.2	21%	1913.12	0	0	1581	1913.1





ZONE-3, WARD-Dundaheada(27)

Sr. No	Mohalla_Name	Govt_Plot Id	Owner_Name	Father_Name & Husband_Name	Road Name	Mobile Number	Occupancy Status	Plot Area	Total Area On Ground	Total Rented Residential Builtup Area	Total Self Residential Builtup Area	House Type	Road Width	Construction Year	House Number	House Category	Rate Multiplier	Construction Status	Survey Start Date	Old Property Tax Id	Total Built Up Area	Gis_Map Parcel Id	Property Label	Old Arv	New Arv	Arv_Difference	Property Tax(10%)	Water Tax	Sewerage Tax	Old Tax	New Tax
3795	Crossing Republic	tower 4	Rahul		Panchsheel Crossing Vijay Nagar		Self Occupied	1700	1700	0	1700	Pakka	More Than 24 Meters	2005	201	Residential		Constructed	2021-12-11	VN31233	1700	2905P5	02-001	15805	26724	69%	2672.4	0	0	1581	2672.4
3796	Crossing Republic	tower 4	Shambho Nath		Panchsheel Crossing Vijay Nagar		Self Occupied	1700	1700	0	1700	Pakka	More Than 24 Meters	2005	202	Residential		Constructed	2021-12-11	VN31234	1700	2905P5	02-002	15208	26724	76%	2672.4	0	0	1521	2672.4
3797	Crossing Republic	tower 4	Abhishek Seth		Panchsheel Crossing Vijay Nagar		Self Occupied	1395	1395	0	1395	Pakka	More Than 24 Meters	2005	203	Residential		Constructed	2021-12-11	VN31235	1395	2905P5	02-003	18462	21929.4	19%	2192.94	0	0	1846	2192.9





ZONE-3, WARD-Dundaheada(27)

Sr. No	Mohalla_Name	Govt_Plot_Id	Owner_Name	Father_Name & Husband_Name	Road_Name	Mobile_Number	Occupancy_Status	Plot_Area	Total_Area_On_Ground_Floor	Total_Rented_Residential_Builtup_Area	Total_Self_Residential_Builtup_Area	House_Type	Road_Width	Construction_Year	House_Number	House_Category	Rate_Multiplier	Construction_Status	Survey_Start_Date	Old_Property_Tax_Id	Total_Built_Up_Area	Gis_Map_Parcel_Id	Property_Label	Old_Arv	New_Arv	Arv_Difference	Property_Tax(10%)	Water_Tax	Sewerage_Tax	Old_Tax	New_Tax
3798	Crossing Republic	tower 4	Smriti		Panchsheel Crossing Vijay Nagar		Self Occupied	1232	1232	0	1232	Pakka	More Than 4 Meters	2005	206	Residential		Constructed	2021-12-11	VN31237	1232	2905P5	02-006	15805	19367	23%	1936.7	0	0	1581	1936.7
3799	Crossing Republic	tower 4	Girish Chandra		Panchsheel Crossing Vijay Nagar		Self Occupied	1217	1217	0	1217	Pakka	More Than 4 Meters	2005	207	Residential		Constructed	2021-12-11	VN31238	1217	2905P5	02-007	15805	19131.2	21%	1913.12	0	0	1581	1913.1





ZONE-3, WARD-Dundaheada(27)

Sr. No	Mohalla_Name	Govt_Plot_Id	Owner_Name	Father_Name & Husband_Name	Road_Name	Mobile_Number	Occupancy_Status	Plot_Area	Total_Area_On_Ground_Floor	Total_Rented_Residential_Builtup_Area	Total_Self_Residential_Builtup_Area	House_Type	Road_Width	Construction_Year	House_Number	House_Category	Rate_Multiplier	Construction_Status	Survey_Start_Date	Old_Property_Tax_Id	Total_Builtup_Area	Gis_Map_Parcel_Id	Property_Label	Old_Arv	New_Arv	Arv_Difference	Property_Tax(10%)	Water_Tax	Sewerage_Tax	Old_Tax	New_Tax
3800	Crossing Republic	tower 4	Chandra Prakash And Sarita Misra		Panchsheel Crossing Vijay Nagar Ghaziabad		Self Occupied	1217	1217	0	1217	Pakka	More Than 24 Meters	2005	208	Residential		Constructed	2021-12-11	VN31239	1217	2905P5	02-008	10499	19131.2	82%	1913.12	0	0	1050	1913.1
3801	Crossing Republic	tower 4	Ranjankumar Singh And Sarika Singh		Panchsheel Crossing Vijay Nagar Ghaziabad		Self Occupied	1700	1700	0	1700	Pakka	More Than 24 Meters	2005	301	Residential		Constructed	2021-12-11	VN45023	1700	2905P5	03-001	14927	26724	79%	2672.4	0	0	1493	2672.4





ZONE-3, WARD-Dundaheada(27)

Sr. No	Mohalla_Name	Govt_Plot Id	Owner_Name	Father_Name & Husband_Name	Road Name	Mobile Number	Occupancy Status	Plot Area	Total Area On Ground	Total Rented Residential Builtup Area	Total Self Residential Builtup Area	House Type	Road Width	Construction Year	House Number	House Category	Rate Multiplier	Construction Status	Survey Start Date	Old Property Tax Id	Total Builtup Area	Gis_Map_Parcels_Id	Property Label	Old Arv	New Arv	Arv_Difference	Property Tax(10%)	Water Tax	Sewerage Tax	Old Tax	New Tax
3802	Crossing Republic	tower 4	Anju Agarwal		Panchsheel Crossing Vijay Nagar		Self Occupied	1700	1700	0	1700	Pakka	More Than 4 Meters	2005	302	Residential		Constructed	2021-12-11	VN31594	1700	2905P5	03-002	13880	26724	93%	2672.4	0	0	1388	2672.4
3803	Crossing Republic	tower 4	Parveen		Panchsheel Crossing Vijay Nagar		Self Occupied	1395	1395	0	1395	Pakka	More Than 4 Meters	2005	303	Residential		Constructed	2021-12-11	VN31240	1395	2905P5	03-003	18462	21929.4	19%	2192.94	0	0	1846	2192.9
3804	Crossing Republic	tower 4	Rohit Mathur		Panchsheel Crossing Vijay Nagar		Self Occupied	1232	1232	0	1232	Pakka	More Than 4 Meters	2005	306	Residential		Constructed	2021-12-11	VN31242	1232	2905P5	03-006	15805	19367	23%	1936.7	0	0	1581	1936.7





ZONE-3, WARD-Dundaheada(27)

Sr. No	Mohalla_Name	Govt_Plot Id	Owner_Name	Father_Name & Husband_Name	Road Name	Mobile Number	Occupancy Status	Plot Area	Total Area On Ground	Total Rented Residential Builtup Area	Total Self Residential Builtup Area	House Type	Road Width	Construction Year	House Number	House Category	Rate Multiplier	Construction Status	Survey Start Date	Old Property Tax Id	Total Builtup Area	Gis_Map_Parcels_Id	Property Label	Old Arv	New Arv	Arv_Difference	Property Tax(10%)	Water Tax	Sewerage Tax	Old Tax	New Tax
3805	Crossing Republic	tower 4	Sanjay Kumar		Panchsheel Crossing Vijay Nagar		Self Occupied	1217	1217	0	1217	Pakka	More than 24 Meters	2005	307	Residential		Constructed	2021-12-11	VN31244	1217	2905P5	03-007	15805	19131.2	21%	1913.12	0	0	1581	1913.1
3806	Crossing Republic	tower 4	Tulsi Das		Panchsheel Crossing Vijay Nagar	9643600958	Self Occupied	1217	1217	0	1217	Pakka	More than 24 Meters	2005	308	Residential		Constructed	2021-12-11	VN31245	1217	2905P5	03-008	15805	19131.2	21%	1913.12	0	0	1581	1913.1
3807	Crossing Republic	tower 4	Sarita Sinha		Panchsheel Crossing Vijay Nagar		Self Occupied	1700	1700	0	1700	Pakka	More than 24 Meters	2005	401	Residential		Constructed	2021-12-11	VN31246	1700	2905P5	04-001	22446	26724	19%	2672.4	0	0	2245	2672.4





ZONE-3, WARD-Dundaheada(27)

Sr. No	Mohalla_Name	Govt_Plot Id	Owner_Name	Father_Name & Husband_Name	Road Name	Mobile Number	Occupancy Status	Plot Area	Total Area On Ground	Total Rented Residential Builtup Area	Total Self Residential Builtup Area	House Type	Road Width	Construction Year	House Number	House Category	Rate Multiplier	Construction Status	Survey Start Date	Old Property Tax Id	Total Built Up Area	Gis_Map_Parcels_Id	Property Label	Old Arv	New Arv	Arv_Difference	Property Tax(10%)	Water Tax	Sewerage Tax	Old Tax	New Tax
3808	Crossing Republic	tower 4	Mukesh		Panchsheel Crossing Vijay Nagar		Self Occupied	1700	1700	0	1700	Pakka	More Than 24 Meters	2005	402	Residential		Constructed	2021-12-11	VN31247	1700	2905P5	04-002	22446	26724	19%	2672.4	0	0	2245	2672.4
3809	Crossing Republic	tower 4	Chama		Panchsheel Crossing Vijay Nagar		Self Occupied	1395	1395	0	1395	Pakka	More Than 24 Meters	2005	403	Residential		Constructed	2021-12-11	N/A	1395	2905P5	04-003	-	21929.4	0%	2192.94	0	0	-	2192.9
3810	Crossing Republic	tower 4	Nee Raj		Panchsheel Crossing Vijay Nagar		Self Occupied	1232	1232	0	1232	Pakka	More Than 24 Meters	2005	406	Residential		Constructed	2021-12-11	VN31262	1232	2905P5	04-006	15805	19367	23%	1936.7	0	0	1581	1936.7





ZONE-3, WARD-Dundaheada(27)

Sr. No	Mohalla_Name	Govt_Plot Id	Owner_Name	Father_Name & Husband_Name	Road Name	Mobile Number	Occupancy Status	Plot Area	Total Area On Ground	Total Rented Residential Builtup Area	Total Self Residential Builtup Area	House Type	Road Width	Construction Year	House Number	House Category	Rate Multiplier	Construction Status	Survey Start Date	Old Property Tax Id	Total Builtup Area	Gis_Map_Parcels_Id	Property Label	Old Arv	New Arv	Arv_Difference	Property Tax(10%)	Water Tax	Sewerage Tax	Old Tax	New Tax
3811	Crossing Republic	tower 4	Rajeb Malakar		Panchsheel Crossing Vijay Nagar		Self Occupied	1217	1217	0	1217	Pakka	More Than 24 Meters	2005	407	Residential		Constructed	2021-12-11	VN31264	1217	2905P5	04-007	15805	19131.2	21%	1913.12	0	0	1581	1913.1
3812	Crossing Republic	tower 4	Satya Vinayan		Panchsheel Crossing Vijay Nagar		Self Occupied	1217	1217	0	1217	Pakka	More Than 24 Meters	2005	408	Residential		Constructed	2021-12-11	VN31109	1217	2905P5	04-008	13880	19131.2	38%	1913.12	0	0	1388	1913.1
3813	Crossing Republic	tower 4	Kumar Saurabh		Panchsheel Crossing Vijay Nagar		Self Occupied	1700	1700	0	1700	Pakka	More Than 24 Meters	2005	501	Residential		Constructed	2021-12-11	VN31266	1700	2905P5	05-001	22446	26724	19%	2672.4	0	0	2245	2672.4





ZONE-3, WARD-Dundaheada(27)

Sr. No	Mohalla_Name	Govt_Plot Id	Owner_Name	Father_Name & Husband_Name	Road Name	Mobile Number	Occupancy Status	Plot Area	Total Area On Ground	Total Rented Residential Builtup Area	Total Self Residential Builtup Area	House Type	Road Width	Construction Year	House Number	House Category	Rate Multiplier	Construction Status	Survey Start Date	Old Property Tax Id	Total Builtup Area	Gis_Map_Parcels_Id	Property Label	Old Arv	New Arv	Arv_Difference	Property Tax(10%)	Water Tax	Sewerage Tax	Old Tax	New Tax
3814	Crossing Republic	tower 4	Ramesh Chand		Panchsheel Crossing Vijay Nagar	9891181029	Self Occupied	1700	1700	0	1700	Pakka	More Than 24 Meters	2005	502	Residential		Constructed	2021-12-11	VN31267	1700	2905P5	05-002	22446	26724	19%	2672.4	0	0	2245	2672.4
3815	Crossing Republic	tower 4	Pitambar		Panchsheel Crossing Vijay Nagar		Self Occupied	1395	1395	0	1395	Pakka	More Than 24 Meters	2005	503	Residential		Constructed	2021-12-11	VN31268	1395	2905P5	05-003	18462	21929.4	19%	2192.94	0	0	1846	2192.9
3816	Crossing Republic	tower 4	Deepak		Panchsheel Crossing Vijay Nagar	9837085693	Self Occupied	1232	1232	0	1232	Pakka	More Than 24 Meters	2005	506	Residential		Constructed	2021-12-11	VN31604	1232	2905P5	05-006	13880	19367	40%	1936.7	0	0	1388	1936.7





ZONE-3, WARD-Dundaheada(27)

Sr. No	Mohalla_Name	Govt_Plot Id	Owner_Name	Father_Name & Husband_Name	Road Name	Mobile Number	Occupancy Status	Plot Area	Total Area On Ground	Total Rented Residential Builtup Area	Total Self Residential Builtup Area	House Type	Road Width	Construction Year	House Number	House Category	Rate Multiplier	Construction Status	Survey Start Date	Old Property Tax Id	Total Built Up Area	Gis_Map_Parcels_Id	Property Label	Old Arv	New Arv	Arv_Difference	Property Tax(10%)	Water Tax	Sewerage Tax	Old Tax	New Tax
3817	Crossing Republic	tower 4	Atul Kumar		Panchsheel Crossing Vijay Nagar		Self Occupied	1217	1217	0	1217	Pakka	More Than 24 Meters	2005	507	Residential		Constructed	2021-12-11	VN31271	1217	2905P5	05-007	15805	19131.2	21%	1913.12	0	0	1581	1913.1
3818	Crossing Republic	tower 4	Jaydeep Chakraborty		Panchsheel Crossing Vijay Nagar		Self Occupied	1217	1217	0	1217	Pakka	More Than 24 Meters	2005	508	Residential		Constructed	2021-12-11	VN31273	1217	2905P5	05-008	15208	19131.2	26%	1913.12	0	0	1521	1913.1
3819	Crossing Republic	tower 4	Ravi Panjaj		Panchsheel Crossing Vijay Nagar		Self Occupied	1700	1700	0	1700	Pakka	More Than 24 Meters	2005	601	Residential		Constructed	2021-12-11	VN31275	1700	2905P5	06-001	22446	26724	19%	2672.4	0	0	2245	2672.4





ZONE-3, WARD-Dundaheada(27)

Sr. No	Mohalla_Name	Govt_Plot Id	Owner_Name	Father_Name & Husband_Name	Road Name	Mobile Number	Occupancy Status	Plot Area	Total Area On Ground	Total Rented Residential Builtup Area	Total Self Residential Builtup Area	House Type	Road Width	Construction Year	House Number	House Category	Rate Multiplier	Construction Status	Survey Start Date	Old Property Tax Id	Total Builtup Area	Gis Map Parcel Id	Property Label	Old Arv	New Arv	Arv Difference	Property Tax(10%)	Water Tax	Sewerage Tax	Old Tax	New Tax
3820	Crossing Republic	tower 4	Dhruwa Shukla		Panchsheel Crossing Vijay Nagar		Self Occupied	1700	1700	0	1700	Pakka	More Than 24 Meters	2005	602	Residential		Constructed	2021-12-11	VN31276	1700	2905P5	06-002	22446	26724	19%	2672.4	0	0	2245	2672.4
3821	Crossing Republic	tower 4	Rama		Panchsheel Crossing Vijay Nagar		Self Occupied	1395	1395	0	1395	Pakka	More Than 24 Meters	2005	603	Residential		Constructed	2021-12-11	VN31278	1395	2905P5	06-003	18462	21929.4	19%	2192.94	0	0	1846	2192.9
3822	Crossing Republic	tower 4	Navita Ranjan		Panchsheel Crossing Vijay Nagar		Self Occupied	1232	1232	0	1232	Pakka	More Than 24 Meters	2005	606	Residential		Constructed	2021-12-11	VN31284	1232	2905P5	06-006	15805	19367	23%	1936.7	0	0	1581	1936.7

ZONE-3, WARD-Dundaheada(27)

Sr. No	Mohalla_Name	Govt_Plot Id	Owner_Name	Father_Name & Husband_Name	Road Name	Mobile Number	Occupancy Status	Plot Area	Total Area On Ground Floor	Total Rented Residential Builtup Area	Total Self Residential Builtup Area	House Type	Road Width	Construction Year	House Number	House Category	Rate Multiplier	Construction Status	Survey Start Date	Old Property Tax Id	Total Builtup Area	Gis_Map_Parcels_Id	Property Label	Old Arv	New Arv	Arv_Difference	Property Tax(10%)	Water Tax	Sewerage Tax	Old Tax	New Tax
3823	Crossing Republic	tower 4	Ranjit Kumar		Panchsheel Crossing Vijay Nagar		Self Occupied	1217	1217	0	1217	Pakka	More Than 24 Meters	2005	607	Residential		Constructed	2021-12-11	VN31285	1217	2905P5	06-007	15805	19131.2	21%	1913.12	0	0	1581	1913.1
3824	Crossing Republic	tower 4	Nihit Gupta And Hari Naryan		Panchsheel Crossing Vijay Nagar Ghaziabad		Self Occupied	1217	1217	0	1217	Pakka	More Than 24 Meters	2005	608	Residential		Constructed	2021-12-11	VN31287	1217	2905P5	06-008	16802	19131.2	14%	1913.12	0	0	1680	1913.1
3825	Crossing Republic	tower 4	Richa		Panchsheel Crossing Vijay Nagar		Self Occupied	1700	1700	0	1700	Pakka	More Than 24 Meters	2005	701	Residential		Constructed	2021-12-11	N/A	1700	2905P5	07-001	-	26724	0%	2672.4	0	0	-	2672.4





ZONE-3, WARD-Dundaheada(27)

Sr. No	Mohalla_Name	Govt_Plot Id	Owner_Name	Father_Name & Husband_Name	Road Name	Mobile Number	Occupancy Status	Plot Area	Total Area On Ground	Total Rented Residential Builtup Area	Total Self Residential Builtup Area	House Type	Road Width	Construction Year	House Number	House Category	Rate Multiplier	Construction Status	Survey Start Date	Old Property Tax Id	Total Builtup Area	Gis_Map_Parcels_Id	Property Label	Old Arv	New Arv	Arv_Difference	Property Tax(10%)	Water Tax	Sewerage Tax	Old Tax	New Tax
3826	Crossing Republic	tower 4	Vishal Mishra		Panchsheel Crossing Vijay Nagar		Self Occupied	1700	1700	0	1700	Pakka	More than 4 Meters	2005	702	Residential		Constructed	2021-12-11	VN31288	1700	2905P5	07-002	22446	26724	19%	2672.4	0	0	2245	2672.4
3827	Crossing Republic	tower 4	Amita Pandey		Panchsheel Crossing Vijay Nagar		Self Occupied	1395	1395	0	1395	Pakka	More than 4 Meters	2005	703	Residential		Constructed	2021-12-11	VN31290	1395	2905P5	07-003	18462	21929.4	19%	2192.94	0	0	1846	2192.9
3828	Crossing Republic	tower 4	Syed Ali		Panchsheel Crossing Vijay Nagar	9999758732	Self Occupied	1232	1232	0	1232	Pakka	More than 4 Meters	2005	706	Residential		Constructed	2021-12-11	VN31294	1232	2905P5	07-006	15805	19367	23%	1936.7	0	0	1581	1936.7





ZONE-3, WARD-Dundaheada(27)

Sr. No	Mohalla_Name	Govt_Plot Id	Owner_Name	Father_Name & Husband_Name	Road Name	Mobile Number	Occupancy Status	Plot Area	Total Area On Ground	Total Rented Residential Builtup Area	Total Self Residential Builtup Area	House Type	Road Width	Construction Year	House Number	House Category	Rate Multiplier	Construction Status	Survey Start Date	Old Property Tax Id	Total Builtup Area	Gis_Map_Parcels_Id	Property Label	Old Arv	New Arv	Arv_Difference	Property Tax(10%)	Water Tax	Sewerage Tax	Old Tax	New Tax
3829	Crossing Republic	tower 4	Bijendra Singh		Panchsheel Crossing Vijay Nagar		Self Occupied	1217	1217	0	1217	Pakka	More than 4 Meters	2005	707	Residential		Constructed	2021-12-11	VN31295	1217	2905P5	07-007	15805	19131.2	21%	1913.12	0	0	1581	1913.1
3830	Crossing Republic	tower 4	Dipankrita		Panchsheel Crossing Vijay Nagar		Rented	1217	1217	1217	0	Pakka	More than 4 Meters	2005	708	Residential		Constructed	2021-12-11	VN31296	1217	2905P5	07-008	18462	21522.7	17%	2152.27	0	0	1846	2152.3
3831	Crossing Republic	tower 4	Anant		Panchsheel Crossing Vijay Nagar		Self Occupied	1700	1700	0	1700	Pakka	More than 4 Meters	2005	801	Residential		Constructed	2021-12-11	VN31299	1700	2905P5	08-001	22446	26724	19%	2672.4	0	0	2245	2672.4





ZONE-3, WARD-Dundaheada(27)

Sr. No	Mohalla_Name	Govt_Plot Id	Owner_Name	Father_Name & Husband_Name	Road Name	Mobile Number	Occupancy Status	Plot Area	Total Area On Ground	Total Rented Residential Builtup Area	Total Self Residential Builtup Area	House Type	Road Width	Construction Year	House Number	House Category	Rate Multiplier	Construction Status	Survey Start Date	Old Property Tax Id	Total Built Up Area	Gis_Map_Parcels_Id	Property Label	Old Arv	New Arv	Arv_Difference	Property Tax(10%)	Water Tax	Sewerage Tax	Old Tax	New Tax
3832	Crossing Republic	tower 4	Neha Gupta		Panchsheel Crossing Vijay Nagar		Self Occupied	1700	1700	0	1700	Pakka	More Than 4 Meters	2005	802	Residential		Constructed	2021-12-11	VN31302	1700	2905P5	08-002	22446	26724	19%	2672.4	0	0	2245	2672.4
3833	Crossing Republic	tower 4	Vikas Bansal		Panchsheel Crossing Vijay Nagar		Self Occupied	1395	1395	0	1395	Pakka	More Than 4 Meters	2005	803	Residential		Constructed	2021-12-11	VN31303	1395	2905P5	08-003	18462	21929.4	19%	2192.94	0	0	1846	2192.9
3834	Crossing Republic	tower 4	Sandeep Kumar		Panchsheel Crossing Vijay Nagar		Self Occupied	1232	1232	0	1232	Pakka	More Than 4 Meters	2005	806	Residential		Constructed	2021-12-11	VN31307	1232	2905P5	08-006	15805	19367	23%	1936.7	0	0	1581	1936.7





ZONE-3, WARD-Dundaheada(27)

Sr. No	Mohalla_Name	Govt_Plot Id	Owner_Name	Father_Name & Husband_Name	Road Name	Mobile Number	Occupancy Status	Plot Area	Total Area On Ground Floor	Total Rented Residential Builtup Area	Total Self Residential Builtup Area	House Type	Road Width	Construction Year	House Number	House Category	Rate Multiplier	Construction Status	Survey Start Date	Old Property Tax Id	Total Builtup Area	Gis_Map_Parcels_Id	Property Label	Old Arv	New Arv	Arv_Difference	Property Tax(10%)	Water Tax	Sewerage Tax	Old Tax	New Tax
3835	Crossing Republic	tower 4	Vimal Gupta		Panchsheel Crossing Vijay Nagar		Self Occupied	1217	1217	0	1217	Pakka	More Than 4 Meters	2005	807	Residential		Constructed	2021-12-11	VN31309	1217	2905P5	08-007	15805	19131.2	21%	1913.12	0	0	1581	1913.1
3836	Crossing Republic	tower 4	Pavanit Singh		Panchsheel Crossing Vijay Nagar		Self Occupied	1217	1217	0	1217	Pakka	More Than 4 Meters	2005	808	Residential		Constructed	2021-12-11	VN31311	1217	2905P5	08-008	15805	19131.2	21%	1913.12	0	0	1581	1913.1
3837	Crossing Republic	tower 4	Brajesh Kumar And Nalini Kumari		Panchsheel Crossing Vijay Nagar Ghaziabad		Self Occupied	1700	1700	0	1700	Pakka	More Than 4 Meters	2005	901	Residential		Constructed	2021-12-11	VN45047	1700	2905P5	09-001	14450	26724	85%	2672.4	0	0	1445	2672.4





ZONE-3, WARD-Dundaheada(27)

Sr. No	Mohalla_Name	Govt_Plot Id	Owner_Name	Father_Name & Husband_Name	Road Name	Mobile Number	Occupancy Status	Plot Area	Total Area On Ground	Total Rented Residential Builtup Area	Total Self Residential Builtup Area	House Type	Road Width	Construction Year	House Number	House Category	Rate Multiplier	Construction Status	Survey Start Date	Old Property Tax Id	Total Built Up Area	Gis_Map_Parcels_Id	Property Label	Old Arv	New Arv	Arv_Difference	Property Tax(10%)	Water Tax	Sewerage Tax	Old Tax	New Tax
3838	Crossing Republic	tower 4	Prahlad		Panchsheel Crossing Vijay Nagar		Self Occupied	1700	1700	0	1700	Pakka	More Than 24 Meters	2005	902	Residential		Constructed	2021-12-11	VN31313	1700	2905P5	09-002	22446	26724	19%	2672.4	0	0	2245	2672.4
3839	Crossing Republic	tower 4	Jaya Sharma		Panchsheel Crossing Vijay Nagar		Self Occupied	1395	1395	0	1395	Pakka	More Than 24 Meters	2005	903	Residential		Constructed	2021-12-11	VN31322	1395	2905P5	09-003	18462	21929.4	19%	2192.94	0	0	1846	2192.9
3840	Crossing Republic	tower 4	Babli		Panchsheel Crossing Vijay Nagar		Self Occupied	1232	1232	0	1232	Pakka	More Than 24 Meters	2005	906	Residential		Constructed	2021-12-11	VN31327	1232	2905P5	09-006	15805	19367	23%	1936.7	0	0	1581	1936.7





ZONE-3, WARD-Dundaheada(27)

Sr. No	Mohalla_Name	Govt_Plot Id	Owner_Name	Father_Name & Husband_Name	Road Name	Mobile Number	Occupancy Status	Plot Area	Total Area On Ground	Total Rented Residential Builtup Area	Total Self Residential Builtup Area	House Type	Road Width	Construction Year	House Number	House Category	Rate Multiplier	Construction Status	Survey Start Date	Old Property Tax Id	Total Builtup Area	Gis_Map_Parcels_Id	Property Label	Old Arv	New Arv	Arv_Difference	Property Tax(10%)	Water Tax	Sewerage Tax	Old Tax	New Tax
3841	Crossing Republic	tower 4	Sumit Abhishek		Panchsheel Crossing Vijay Nagar		Self Occupied	1217	1217	0	1217	Pakka	More Than 24 Meters	2005	907	Residential		Constructed	2021-12-11	VN30879	1217	2905P5	09-007	15805	19131.2	21%	1913.12	0	0	1581	1913.1
3842	Crossing Republic	tower 4	Mahadev Mishra		Panchsheel Crossing Vijay Nagar		Self Occupied	1217	1217	0	1217	Pakka	More Than 24 Meters	2005	908	Residential		Constructed	2021-12-11	VN31329	1217	2905P5	09-008	15805	19131.2	21%	1913.12	0	0	1581	1913.1
3843	Crossing Republic	tower 4	Amit Kumar		Panchsheel Crossing Vijay Nagar		Self Occupied	1700	1700	0	1700	Pakka	More Than 24 Meters	2005	1001	Residential		Constructed	2021-12-11	VN31499	1700	2905P5	10-001	13880	26724	93%	2672.4	0	0	1388	2672.4





ZONE-3, WARD-Dundaheada(27)

Sr. No	Mohalla_Name	Govt_Plot_Id	Owner_Name	Father_Name & Husband_Name	Road Name	Mobile Number	Occupancy Status	Plot Area	Total Area On Ground Floor	Total Rented Residential Builtup Area	Total Self Residential Builtup Area	House Type	Road Width	Construction Year	House Number	House Category	Rate Multiplier	Construction Status	Survey Start Date	Old Property Tax Id	Total Built Up Area	Gis_Map_Parcels_Id	Property Label	Old Arv	New Arv	Arv_Difference	Property Tax(10%)	Water Tax	Sewerage Tax	Old Tax	New Tax
3844	Crossing Republic	tower 4	Hari sh Sharma And Reena Sharma		Pancshel Crossing Vijay Nagar Ghaziabad		Self Occupied	1700	1700	0	1700	Pakka	More than 24 Meters	2005	1002	Residential		Constructed	2021-12-11	VN45455	1700	2905P5	10-002	14547	26724	84%	2672.4	0	0	1455	2672.4
3845	Crossing Republic	tower 4	Mohit Jaiswal		Pancshel Crossing Vijay Nagar		Self Occupied	1232	1232	0	1232	Pakka	More than 24 Meters	2005	1006	Residential		Constructed	2021-12-11	VN31337	1232	2905P5	10-006	15805	19367	23%	1936.7	0	0	1581	1936.7
3846	Crossing Republic	tower 4	Siddhartha		Pancshel Crossing Vijay Nagar		Self Occupied	1217	1217	0	1217	Pakka	More than 24 Meters	2005	1007	Residential		Constructed	2021-12-11	VN31339	1217	2905P5	10-007	15805	19131.2	21%	1913.12	0	0	1581	1913.1





ZONE-3, WARD-Dundaheada(27)

Sr. No	Mohalla_Name	Govt_Plot Id	Owner_Name	Father_Name & Husband_Name	Road Name	Mobile Number	Occupancy Status	Plot Area	Total Area On Ground	Total Rented Residential Builtup Area	Total Self Residential Builtup Area	House Type	Road Width	Construction Year	House Number	House Category	Rate Multiplier	Construction Status	Survey Start Date	Old Property Tax Id	Total Built Up Area	Gis_Map Parcel Id	Property Label	Old Arv	New Arv	Arv_Difference	Property Tax(10%)	Water Tax	Sewerage Tax	Old Tax	New Tax
3847	Crossing Republic	tower 4	Deepak		Panchsheel Crossing Vijay Nagar		Self Occupied	1217	1217	0	1217	Pakka	More Than 24 Meters	2005	1008	Residential		Constructed	2021-12-11	VN31341	1217	2905P5	10-008	13880	19131.2	38%	1913.12	0	0	1388	1913.1
3848	Crossing Republic	tower 4	Dinesh Chand Sharma		Panchsheel Crossing Vijay Nagar Ghaz		Self Occupied	1700	1700	0	1700	Pakka	More Than 24 Meters	2005	1101	Residential		Constructed	2021-12-11	VN45468	1700	2905P5	11-001	14450	26724	85%	2672.4	0	0	1445	2672.4
3849	Crossing Republic	tower 4	Jai Bhawan		Panchsheel Crossing Vijay Nagar		Self Occupied	1700	1700	0	1700	Pakka	More Than 24 Meters	2005	1102	Residential		Constructed	2021-12-11	VN31346	1700	2905P5	11-002	13880	26724	93%	2672.4	0	0	1388	2672.4





ZONE-3, WARD-Dundaheada(27)

Sr. No	Mohalla_Name	Govt_Plot Id	Owner_Name	Father_Name & Husband_Name	Road Name	Mobile Number	Occupancy Status	Plot Area	Total Area On Ground Floor	Total Rented Residential Builtup Area	Total Self Residential Builtup Area	House Type	Road Width	Construction Year	House Number	House Category	Rate Multiplier	Construction Status	Survey Start Date	Old Property Tax Id	Total Built Up Area	Gis_Map_Parcel_Id	Property Label	Old Arv	New Arv	Arv_Difference	Property Tax(10%)	Water Tax	Sewerage Tax	Old Tax	New Tax
3850	Crossing Republic	tower 4	Rajev Kumar		Panchsheel Crossing Vijay Nagar		Self Occupied	1395	1395	0	1395	Pakka	More Than 24 Meters	2005	1103	Residential		Constructed	2021-12-11	VN31347	1395	2905P5	11-003	18462	21929.4	19%	2192.94	0	0	1846	2192.9
3851	Crossing Republic	tower 4	Shweta Jha		Panchsheel Crossing Vijay Nagar		Self Occupied	1232	1232	0	1232	Pakka	More Than 24 Meters	2005	1106	Residential		Constructed	2021-12-11	VN31352	1232	2905P5	11-006	15805	19367	23%	1936.7	0	0	1581	1936.7
3852	Crossing Republic	tower 4	Vishal Bajaj And Parul Bajaj		Panchsheel Crossing Vijay Nagar Ghaziaba		Self Occupied	1217	1217	0	1217	Pakka	More Than 24 Meters	2005	1107	Residential		Constructed	2021-12-11	VN46138	1217	2905P5	11-007	10562	19131.2	81%	1913.12	0	0	1056	1913.1





ZONE-3, WARD-Dundaheada(27)

Sr. No	Mohalla_Name	Govt_Plot Id	Owner_Name	Father_Name & Husband_Name	Road Name	Mobile Number	Occupancy Status	Plot Area	Total Area On Ground	Total Rented Residential Builtup Area	Total Self Residential Builtup Area	House Type	Road Width	Construction Year	House Number	House Category	Rate Multiplier	Construction Status	Survey Start Date	Old Property Tax Id	Total Builtup Area	Gis_Map_Parcels_Id	Property Label	Old Arv	New Arv	Arv_Difference	Property Tax(10%)	Water Tax	Sewerage Tax	Old Tax	New Tax
3853	Crossing Republic	4	Rajev		Panchsheel Crossing Vijay Nagar		Self Occupied	1217	1217	0	1217	Pakka	More Than 4 Meters	2005	1108	Residential		Constructed	2021-12-11	VN31354	1217	2905P5	11-008	15805	19131.2	21%	1913.12	0	0	1581	1913.1
3854	Crossing Republic	4	Amit Kumar		Panchsheel Crossing Vijay Nagar		Self Occupied	1700	1700	0	1700	Pakka	More Than 4 Meters	2005	1201	Residential		Constructed	2021-12-11	VN31630	1700	2905P5	12-001	13880	26724	93%	2672.4	0	0	1388	2672.4
3855	Crossing Republic	4	Sujata		Panchsheel Crossing Vijay Nagar		Self Occupied	1700	1700	0	1700	Pakka	More Than 4 Meters	2005	1202	Residential		Constructed	2021-12-11	VN31355	1700	2905P5	12-002	22446	26724	19%	2672.4	0	0	2245	2672.4





ZONE-3, WARD-Dundaheada(27)

Sr. No	Mohalla_Name	Govt_Plot Id	Owner_Name	Father_Name & Husband_Name	Road Name	Mobile Number	Occupancy Status	Plot Area	Total Area On Ground	Total Rented Residential Builtup Area	Total Self Residential Builtup Area	House Type	Road Width	Construction Year	House Number	House Category	Rate Multiplier	Construction Status	Survey Start Date	Old Property Tax Id	Total Builtup Area	Gis_Map_Parcels_Id	Property Label	Old Arv	New Arv	Arv_Difference	Property Tax(10%)	Water Tax	Sewerage Tax	Old Tax	New Tax
3856	Crossing Republic	tower 4	Rekha Agarwal		Panchsheel Crossing Vijay Nagar		Self Occupied	1395	1395	0	1395	Pakka	More Than 24 Meters	2005	1203	Residential		Constructed	2021-12-11	VN31356	1395	2905P5	12-003	18462	21929.4	19%	2192.94	0	0	1846	2192.9
3857	Crossing Republic	tower 4	Ghanshyam Sharma		Panchsheel Crossing Vijay Nagar		Self Occupied	1232	1232	0	1232	Pakka	More Than 24 Meters	2005	1206	Residential		Constructed	2021-12-11	VN31360	1232	2905P5	12-006	15805	19367	23%	1936.7	0	0	1581	1936.7
3858	Crossing Republic	tower 4	Muneet		Panchsheel Crossing Vijay Nagar		Self Occupied	1217	1217	0	1217	Pakka	More Than 24 Meters	2005	1207	Residential		Constructed	2021-12-11	VN31362	1217	2905P5	12-007	15805	19131.2	21%	1913.12	0	0	1581	1913.1





ZONE-3, WARD-Dundaheada(27)

Sr. No	Mohalla_Name	Govt_Plot Id	Owner_Name	Father_Name & Husband_Name	Road Name	Mobile Number	Occupancy Status	Plot Area	Total Area On Ground	Total Rented Residential Builtup Area	Total Self Residential Builtup Area	House Type	Road Width	Construction Year	House Number	House Category	Rate Multiplier	Construction Status	Survey Start Date	Old Property Tax Id	Total Builtup Area	Gis_Map_Parcels_Id	Property Label	Old Arv	New Arv	Arv_Difference	Property Tax(10%)	Water Tax	Sewerage Tax	Old Tax	New Tax
3859	Crossing Republic	tower 4	Abhishek Sharma		Panchsheel Crossing Vijay Nagar		Self Occupied	1217	1217	0	1217	Pakka	More Than 24 Meters	2005	1208	Residential		Constructed	2021-12-11	VN31363	1217	2905P5	12-008	15805	19131.2	21%	1913.12	0	0	1581	1913.1
3860	Crossing Republic	tower 4	Sanjay		Panchsheel Crossing Vijay Nagar		Self Occupied	1700	1700	0	1700	Pakka	More Than 24 Meters	2005	1301	Residential		Constructed	2021-12-11	N/A	1700	2905P5	13-001	-	26724	0%	2672.4	0	0	-	2672.4
3861	Crossing Republic	tower 4	Rahul Deep Sidhart h		Panchsheel Crossing Vijay Nagar		Self Occupied	1700	1700	0	1700	Pakka	More Than 24 Meters	2005	1302 Tower-4	Residential		Constructed	2021-12-11	VN31175	1700	2905P5	13-002	22446	26724	19%	2672.4	0	0	2245	2672.4





ZONE-3, WARD-Dundaheada(27)

Sr. No	Mohalla_Name	Govt_Plot Id	Owner_Name	Father_Name & Husband_Name	Road Name	Mobile Number	Occupancy Status	Plot Area	Total Area On Ground	Total Rented Residential Builtup Area	Total Self Residential Builtup Area	House Type	Road Width	Construction Year	House Number	House Category	Rate Multiplier	Construction Status	Survey Start Date	Old Property Tax Id	Total Builtup Area	Gis_Map_Parcels_Id	Property Label	Old Arv	New Arv	Arv_Difference	Property Tax(10%)	Water Tax	Sewerage Tax	Old Tax	New Tax
3862	Crossing Republic	tower 4	Priy		Panchsheel Crossing Vijay Nagar		Self Occupied	1395	1395	0	1395	Pakka	More Than 24 Meters	2005	1303	Residential		Constructed	2021-12-11	N/A	1395	2905P5	13-003	-	21929.4	0%	2192.94	0	0	-	2192.9
3863	Crossing Republic	tower 4	Rohit Dixit		Panchsheel Crossing Vijay Nagar		Self Occupied	1232	1232	0	1232	Pakka	More Than 24 Meters	2005	1306	Residential		Constructed	2021-12-11	VN31368	1232	2905P5	13-006	15805	19367	23%	1936.7	0	0	1581	1936.7
3864	Crossing Republic	tower 4	Paramjit Kaur		Panchsheel Crossing Vijay Nagar		Self Occupied	1217	1217	0	1217	Pakka	More Than 24 Meters	2005	1307	Residential		Constructed	2021-12-11	VN31369	1217	2905P5	13-007	15805	19131.2	21%	1913.12	0	0	1581	1913.1





ZONE-3, WARD-Dundaheada(27)

Sr. No	Mohalla_Name	Govt_Plot_Id	Owner_Name	Father_Name & Husband_Name	Road Name	Mobile Number	Occupancy Status	Plot Area	Total Area On Ground Floor	Total Rented Residential Builtup Area	Total Self Residential Builtup Area	House Type	Road Width	Construction Year	House Number	House Category	Rate Multiplier	Construction Status	Survey Start Date	Old Property Tax Id	Total Built Up Area	Gis Map Parcel Id	Property Label	Old Arv	New Arv	Arv Difference	Property Tax(10%)	Water Tax	Sewerage Tax	Old Tax	New Tax
3865	Crossing Republic	tower 4	Rahul Dixit		Panchsheel Crossing Vijay Nagar		Self Occupied	1217	1217	0	1217	Pakka	More Than 24 Meters	2005	1308	Residential		Constructed	2021-12-11	VN31371	1217	2905P5	13-008	15805	19131.2	21%	1913.12	0	0	1581	1913.1
3866	Crossing Republic	tower 4	Meeana Rani Ashok Kumar		Panchsheel Crossing Vijay Nagar Ghaziabad		Self Occupied	1700	1700	0	1700	Pakka	More Than 24 Meters	2005	1401	Residential		Constructed	2021-12-11	VN45027	1700	2905P5	14-001	14421	26724	85%	2672.4	0	0	1442	2672.4
3867	Crossing Republic	tower 4	Anuj Rohatgi		Panchsheel Crossing Vijay Nagar		Self Occupied	1700	1700	0	1700	Pakka	More Than 24 Meters	2005	1402	Residential		Constructed	2021-12-11	VN31639	1700	2905P5	14-002	13880	26724	93%	2672.4	0	0	1388	2672.4





ZONE-3, WARD-Dundaheada(27)

Sr. No	Mohalla_Name	Govt_Plot Id	Owner_Name	Father_Name & Husband_Name	Road Name	Mobile Number	Occupancy Status	Plot Area	Total Area On Ground	Total Rented Residential Builtup Area	Total Self Residential Builtup Area	House Type	Road Width	Construction Year	House Number	House Category	Rate Multiplier	Construction Status	Survey Start Date	Old Property Tax Id	Total Builtup Area	Gis_Map_Parcels_Id	Property Label	Old Arv	New Arv	Arv_Difference	Property Tax(10%)	Water Tax	Sewerage Tax	Old Tax	New Tax
3868	Crossing Republic	tower 4	Amit Kumar		Panchsheel Crossing Vijay Nagar		Self Occupied	1395	1395	0	1395	Pakka	More Than 24 Meters	2005	1403	Residential		Constructed	2021-12-11	VN31372	1395	2905P5	14-003	15805	21929.4	39%	2192.94	0	0	1581	2192.9
3869	Crossing Republic	tower 4	Sweeta Gaur		Panchsheel Crossing Vijay Nagar		Self Occupied	1232	1232	0	1232	Pakka	More Than 24 Meters	2005	1406	Residential		Constructed	2021-12-11	VN31376	1232	2905P5	14-006	15805	19367	23%	1936.7	0	0	1581	1936.7
3870	Crossing Republic	tower 4	Subhendra		Panchsheel Crossing Vijay Nagar		Self Occupied	1217	1217	0	1217	Pakka	More Than 24 Meters	2005	1407	Residential		Constructed	2021-12-11	VN31380	1217	2905P5	14-007	15805	19131.2	21%	1913.12	0	0	1581	1913.1





ZONE-3, WARD-Dundaheada(27)

Sr. No	Mohalla_Name	Govt_Plot Id	Owner_Name	Father_Name & Husband_Name	Road Name	Mobile Number	Occupancy Status	Plot Area	Total Area On Ground	Total Rented Residential Builtup Area	Total Self Residential Builtup Area	House Type	Road Width	Construction Year	House Number	House Category	Rate Multiplier	Construction Status	Survey Start Date	Old Property Tax Id	Total Builtup Area	Gis_Map_Parcels_Id	Property Label	Old Arv	New Arv	Arv_Difference	Property Tax(10%)	Water Tax	Sewerage Tax	Old Tax	New Tax
3871	Crossing Republic	tower 4	Parveen Bhatt		Panchsheel Crossing Vijay Nagar		Self Occupied	1217	1217	0	1217	Pakka	More Than 4 Meters	2005	1408	Residential		Constructed	2021-12-11	VN31381	1217	2905P5	14-008	15805	19131.2	21%	1913.12	0	0	1581	1913.1
3872	Crossing Republic	tower 4	Nitin Chandra		Panchsheel Crossing Vijay Nagar		Self Occupied	1700	1700	0	1700	Pakka	More Than 4 Meters	2005	1501	Residential		Constructed	2021-12-11	VN31383	1700	2905P5	15-001	22446	26724	19%	2672.4	0	0	2245	2672.4
3873	Crossing Republic	tower 4	Paramveer Gupta		Panchsheel Crossing Vijay Nagar		Self Occupied	1700	1700	0	1700	Pakka	More Than 4 Meters	2005	1502	Residential		Constructed	2021-12-11	VN31387	1700	2905P5	15-002	13880	26724	93%	2672.4	0	0	1388	2672.4





ZONE-3, WARD-Dundaheada(27)

Sr. No	Mohalla_Name	Govt_Plot Id	Owner_Name	Father_Name & Husband_Name	Road Name	Mobile Number	Occupancy Status	Plot Area	Total Area On Ground Floor	Total Rented Residential Builtup Area	Total Self Residential Builtup Area	House Type	Road Width	Construction Year	House Number	House Category	Rate Multiplier	Construction Status	Survey Start Date	Old Property Tax Id	Total Built Up Area	Gis Map Parcel Id	Property Label	Old Arv	New Arv	Arv Difference	Property Tax(10%)	Water Tax	Sewerage Tax	Old Tax	New Tax
3874	Crossing Republic	tower 4	Sumit		Panchsheel Crossing Vijay Nagar		Self Occupied	1395	1395	0	1395	Pakka	More Than 4 Meters	2005	1503	Residential		Constructed	2021-12-11	N/A	1395	2905P5	15-003	-	21929.4	0%	2192.94	0	0	-	2192.9
3875	Crossing Republic	tower 4	Bimal Kumar Karan And Rasmi Routh		Panchsheel Crossing Vijay Nagar Ghaziabad	9810443656	Self Occupied	1232	1232	0	1232	Pakka	More Than 4 Meters	2005	1506	Residential		Constructed	2021-12-11	VN31392	1232	2905P5	15-006	15805	19367	23%	1936.7	0	0	1581	1936.7





ZONE-3, WARD-Dundaheada(27)

Sr. No	Mohalla_Name	Govt_Plot Id	Owner_Name	Father_Name & Husband_Name	Road Name	Mobile Number	Occupancy Status	Plot Area	Total Area On Ground	Total Rented Residential Builtup Area	Total Self Residential Builtup Area	House Type	Road Width	Construction Year	House Number	House Category	Rate Multiplier	Construction Status	Survey Start Date	Old Property Tax Id	Total Builtup Area	Gis_Map_Parcels_Id	Property Label	Old Arv	New Arv	Arv_Difference	Property Tax(10%)	Water Tax	Sewerage Tax	Old Tax	New Tax
3876	Crossing Republic	tower 4	Anjali		Panchsheel Crossing Vijay Nagar		Self Occupied	1217	1217	0	1217	Pakka	More than 24 Meters	2005	1507	Residential		Constructed	2021-12-11	VN31394	1217	2905P5	15-007	13880	19131.2	38%	1913.12	0	0	1388	1913.1
3877	Crossing Republic	tower 4	Sunny		Panchsheel Crossing Vijay Nagar		Self Occupied	1217	1217	0	1217	Pakka	More than 24 Meters	2005	1508	Residential		Constructed	2021-12-11	VN31396	1217	2905P5	15-008	15805	19131.2	21%	1913.12	0	0	1581	1913.1
3878	Crossing Republic	tower 4	Gautam Kishore		Panchsheel Crossing Vijay Nagar		Self Occupied	1700	1700	0	1700	Pakka	More than 24 Meters	2005	1601	Residential		Constructed	2021-12-11	VN31643	1700	2905P5	16-001	13880	26724	93%	2672.4	0	0	1388	2672.4





ZONE-3, WARD-Dundaheada(27)

Sr. No	Mohalla_Name	Govt_Plot Id	Owner_Name	Father_Name & Husband_Name	Road Name	Mobile Number	Occupancy Status	Plot Area	Total Area On Ground	Total Rented Residential Builtup Area	Total Self Residential Builtup Area	House Type	Road Width	Construction Year	House Number	House Category	Rate Multiplier	Construction Status	Survey Start Date	Old Property Tax Id	Total Builtup Area	Gis_Map_Parcels_Id	Property Label	Old Arv	New Arv	Arv_Difference	Property Tax(10%)	Water Tax	Sewerage Tax	Old Tax	New Tax
3879	Crossing Republic	tower 4	Tushar		Panchsheel Crossing Vijay Nagar		Self Occupied	1700	1700	0	1700	Pakka	More Than 4 Meters	2005	1602	Residential		Constructed	2021-12-11	N/A	1700	2905P5	16-002	-	26724	0%	2672.4	0	0	-	2672.4
3880	Crossing Republic	tower 4	Amit Bhambrani		Panchsheel Crossing Vijay Nagar		Self Occupied	1395	1395	0	1395	Pakka	More Than 4 Meters	2005	1603	Residential		Constructed	2021-12-11	VN45056	1395	2905P5	16-003	11891	21929.4	84%	2192.94	0	0	1189	2192.9
3881	Crossing Republic	tower 4	Jaisan		Panchsheel Crossing Vijay Nagar		Self Occupied	1232	1232	0	1232	Pakka	More Than 4 Meters	2005	1606	Residential		Constructed	2021-12-11	VN31399	1232	2905P5	16-006	15805	19367	23%	1936.7	0	0	1581	1936.7





ZONE-3, WARD-Dundaheada(27)

Sr. No	Mohalla_Name	Govt_Plot Id	Owner_Name	Father_Name & Husband_Name	Road Name	Mobile Number	Occupancy Status	Plot Area	Total Area On Ground	Total Rented Residential Builtup Area	Total Self Residential Builtup Area	House Type	Road Width	Construction Year	House Number	House Category	Rate Multiplier	Construction Status	Survey Start Date	Old Property Tax Id	Total Builtup Area	Gis_Map_Parcels_Id	Property Label	Old Arv	New Arv	Arv_Difference	Property Tax(10%)	Water Tax	Sewerage Tax	Old Tax	New Tax
3882	Crossing Republic	tower 4	Brij Mohan		Panchsheel Crossing Vijay Nagar		Self Occupied	1217	1217	0	1217	Pakka	More Than 4 Meters	2005	1607	Residential		Constructed	2021-12-11	VN3120	1217	2905P5	16-007	15805	19131.2	21%	1913.12	0	0	1581	1913.1
3883	Crossing Republic	tower 4	Aarti Das		Panchsheel Crossing Vijay Nagar		Self Occupied	1217	1217	0	1217	Pakka	More Than 4 Meters	2005	1608	Residential		Constructed	2021-12-11	VN3140	1217	2905P5	16-008	15805	19131.2	21%	1913.12	0	0	1581	1913.1
3884	Crossing Republic	tower 4	N/A		Panchsheel Crossing Vijay Nagar		Self Occupied	1700	1700	0	1700	Pakka	More Than 4 Meters	2005	1701	Residential		Constructed	2021-12-11	N/A	1700	2905P5	17-001	-	26724	0%	2672.4	0	0	-	2672.4





ZONE-3, WARD-Dundaheada(27)

Sr. No	Mohalla_Name	Govt_Plot Id	Owner_Name	Father_Name & Husband_Name	Road Name	Mobile Number	Occupancy Status	Plot Area	Total Area On Ground	Total Rented Residential Builtup Area	Total Self Residential Builtup Area	House Type	Road Width	Construction Year	House Number	House Category	Rate Multiplier	Construction Status	Survey Start Date	Old Property Tax Id	Total Builtup Area	Gis_Map_Parcels_Id	Property Label	Old Arv	New Arv	Arv_Difference	Property Tax(10%)	Water Tax	Sewerage Tax	Old Tax	New Tax
3885	Crossing Republic	4	Praveen		Panchsheel Crossing Vijay Nagar		Self Occupied	1700	1700	0	1700	Pakka	More Than 4 Meters	2005	1702	Residential		Constructed	2021-12-11	N/A	1700	2905P5	17-002	-	26724	0%	2672.4	0	0	-	2672.4
3886	Crossing Republic	4	Pranab		Panchsheel Crossing Vijay Nagar		Self Occupied	1395	1395	0	1395	Pakka	More Than 4 Meters	2005	1703	Residential		Constructed	2021-12-11	VN31402	1395	2905P5	17-003	18462	21929.4	19%	2192.94	0	0	1846	2192.9
3887	Crossing Republic	4	Manish		Panchsheel Crossing Vijay Nagar		Self Occupied	1232	1232	0	1232	Pakka	More Than 4 Meters	2005	1706	Residential		Constructed	2021-12-11	VN31405	1232	2905P5	17-006	15805	19367	23%	1936.7	0	0	1581	1936.7





ZONE-3, WARD-Dundaheada(27)

Sr. No	Mohalla_Name	Govt_Plot Id	Owner_Name	Father_Name & Husband_Name	Road Name	Mobile_Number	Occupancy_Status	Plot_Area	Total_Area_On_Ground_Floor	Total_Rented_Residential_Builtup_Area	Total_Self_Residential_Builtup_Area	House_Type	Road_Width	Construction_Year	House_Number	House_Category	Rate_Multiplier	Construction_Status	Survey_Start_Date	Old_Property_Tax_Id	Total_Builtup_Area	Gis_Map_Parcels_Id	Property_Label	Old_Arv	New_Arv	Arv_Difference	Property_Tax(10%)	Water_Tax	Sewerage_Tax	Old_Tax	New_Tax
3888	Crossing Republic	tower 4	Rajish Tandon		Panchsheel Crossing Vijay Nagar		Self Occupied	1217	1217	0	1217	Pakka	More than 24 Meters	2005	1707	Residential		Constructed	2021-12-11	VN46451	1217	2905P5	17-007	10810	19131.2	77%	1913.12	0	0	1081	1913.1
3889	Crossing Republic	tower 4	Sandeep	late mahabir prasad gupta	Panchsheel Crossing Vijay Nagar Ghaziabad	9911100131	Self Occupied	1217	1217	0	1217	Pakka	More than 24 Meters	2005	1708	Residential		Constructed	2021-12-11	VN31432	1217	2905P5	17-008	15805	19131.2	21%	1913.12	0	0	1581	1913.1
3890	Crossing Republic	tower 4	Prateek Kapoor		Panchsheel Crossing Vijay Nagar		Self Occupied	1700	1700	0	1700	Pakka	More than 24 Meters	2005	1801	Residential		Constructed	2021-12-11	VN45024	1700	2905P5	18-001	14421	26724	85%	2672.4	0	0	1442	2672.4





ZONE-3, WARD-Dundaheada(27)

Sr. No	Mohalla_Name	Govt_Plot Id	Owner_Name	Father_Name & Husband_Name	Road Name	Mobile Number	Occupancy Status	Plot Area	Total Area On Ground	Total Rented Residential Builtup Area	Total Self Residential Builtup Area	House Type	Road Width	Construction Year	House Number	House Category	Rate Multiplier	Construction Status	Survey Start Date	Old Property Tax Id	Total Builtup Area	Gis_Map_Parcels_Id	Property Label	Old Arv	New Arv	Arv_Difference	Property Tax(10%)	Water Tax	Sewerage Tax	Old Tax	New Tax
3891	Crossing Republic	tower 4	Anuj Kumar		Panchsheel Crossing Vijay Nagar		Self Occupied	1395	1395	0	1395	Pakka	More Than 4 Meters	2005	1803	Residential		Constructed	2021-12-11	N/A	1395	2905P5	18-003	-	21929.4	0%	2192.94	0	0	-	2192.9
3892	Crossing Republic	tower 4	Atul Kumar		Panchsheel Crossing Vijay Nagar		Self Occupied	1232	1232	0	1232	Pakka	More Than 4 Meters	2005	1806	Residential		Constructed	2021-12-11	N/A	1232	2905P5	18-006	-	19367	0%	1936.7	0	0	-	1936.7
3893	Crossing Republic	tower 4	Vidhya		Panchsheel Crossing Vijay Nagar		Self Occupied	1217	1217	0	1217	Pakka	More Than 4 Meters	2005	1807	Residential		Constructed	2021-12-11	N/A	1217	2905P5	18-007	-	19131.2	0%	1913.12	0	0	-	1913.1





ZONE-3, WARD-Dundaheada(27)

Sr. No	Mohalla_Name	Govt_Plot Id	Owner_Name	Father_Name & Husband_Name	Road Name	Mobile Number	Occupancy Status	Plot Area	Total Area On Ground Floor	Total Rented Residential Builtup Area	Total Self Residential Builtup Area	House Type	Road Width	Construction Year	House Number	House Category	Rate Multiplier	Construction Status	Survey Start Date	Old Property Tax Id	Total Builtup Area	Gis_Map_Parcel_Id	Property Label	Old Arv	New Arv	Arv_Difference	Property Tax(10%)	Water Tax	Sewerage Tax	Old Tax	New Tax
3894	Crossing Republic	tower 4	Ram Nivas		Panchsheel Crossing Vijay Nagar		Self Occupied	1217	1217	0	1217	Pakka	More Than 24 Meters	2005	1808	Residential		Constructed	2021-12-11	VN31436	1217	2905P5	18-008	15805	19131.2	21%	1913.12	0	0	1581	1913.1
3895	Crossing Republic	tower 4	Ajay Kumar Verma		Panchsheel Crossing Vijay Nagar		Self Occupied	1700	1700	0	1700	Pakka	More Than 24 Meters	2005	1901	Residential		Constructed	2021-12-11	VN45060	1700	2905P5	19-001	14421	26724	85%	2672.4	0	0	1442	2672.4
3896	Crossing Republic	tower 4	Santosh Kumar Verma		Panchsheel Crossing Vijay Nagar Ghaziaba		Self Occupied	1700	1700	0	1700	Pakka	More Than 24 Meters	2005	1902	Residential		Constructed	2021-12-11	VN45036	1700	2905P5	19-002	14421	26724	85%	2672.4	0	0	1442	2672.4





ZONE-3, WARD-Dundaheada(27)

Sr. No	Mohalla_Name	Govt_Plot Id	Owner_Name	Father_Name & Husband_Name	Road Name	Mobile Number	Occupancy Status	Plot Area	Total Area On Ground Floor	Total Rented Residential Builtup Area	Total Self Residential Builtup Area	House Type	Road Width	Construction Year	House Number	House Category	Rate Multiplier	Construction Status	Survey Start Date	Old Property Tax Id	Total Built Up Area	Gis_Map_Parcels_Id	Property Label	Old Arv	New Arv	Arv_Difference	Property Tax(10%)	Water Tax	Sewerage Tax	Old Tax	New Tax
3897	Crossing Republic	tower 4	Bhaskaran		Panchsheel Crossing Vijay Nagar		Self Occupied	1395	1395	0	1395	Pakka	More Than 24 Meters	2005	1903	Residential		Constructed	2021-12-11	N/A	1395	2905P5	19-003	-	21929.4	0%	2192.94	0	0	-	2192.9
3898	Crossing Republic	tower 4	Shailendra Kumar Prathashta		Panchsheel Crossing Vijay Nagar Ghaziabad		Self Occupied	1232	1232	0	1232	Pakka	More Than 24 Meters	2005	1906	Residential		Constructed	2021-12-11	VN45035	1232	2905P5	19-006	10499	19367	84%	1936.7	0	0	1050	1936.7
3899	Crossing Republic	tower 4	Prabosh		Panchsheel Crossing Vijay Nagar		Self Occupied	1217	1217	0	1217	Pakka	More Than 24 Meters	2005	1907	Residential		Constructed	2021-12-11	N/A	1217	2905P5	19-007	-	19131.2	0%	1913.12	0	0	-	1913.1





ZONE-3, WARD-Dundaheada(27)

Sr. No	Mohalla_Name	Govt_Plot Id	Owner_Name	Father_Name & Husband_Name	Road Name	Mobile Number	Occupancy Status	Plot Area	Total Area On Ground Floor	Total Rented Residential Builtup Area	Total Self Residential Builtup Area	House Type	Road Width	Construction Year	House Number	House Category	Rate Multiplier	Construction Status	Survey Start Date	Old Property Tax Id	Total Built Up Area	Gis Map Parcel Id	Property Label	Old Arv	New Arv	Arv Difference	Property Tax(10%)	Water Tax	Sewerage Tax	Old Tax	New Tax
3900	Crossing Republic	tower 4	Sunita Sharma		Panchsheel Crossing Vijay Nagar		Self Occupied	1217	1217	0	1217	Pakka	More Than 24 Meters	2005	1908	Residential		Constructed	2021-12-11	VN47159	1217	2905P5	19-008	9257	19131.2	107%	1913.12	0	0	926	1913.1
3901	Crossing Republic	tower 4	Anshu Singhal And Alok Singhal		Panchsheel Crossing Vijay Nagar Ghaziabad		Self Occupied	1700	1700	0	1700	Pakka	More Than 24 Meters	2005	2001	Residential		Constructed	2021-12-11	VN45426	1700	2905P5	20-001	14547	26724	84%	2672.4	0	0	1455	2672.4
3902	Crossing Republic	tower 4	Ranjita		Panchsheel Crossing Vijay Nagar		Self Occupied	1700	1700	0	1700	Pakka	More Than 24 Meters	2005	2002	Residential		Constructed	2021-12-11	N/A	1700	2905P5	20-002	-	26724	0%	2672.4	0	0	-	2672.4





ZONE-3, WARD-Dundaheada(27)

Sr. No	Mohalla_Name	Govt_Plot Id	Owner_Name	Father_Name & Husband_Name	Road Name	Mobile Number	Occupancy Status	Plot Area	Total Area On Ground	Total Rented Residential Builtup Area	Total Self Residential Builtup Area	House Type	Road Width	Construction Year	House Number	House Category	Rate Multiplier	Construction Status	Survey Start Date	Old Property Tax Id	Total Builtup Area	Gis_Map_Parcels_Id	Property Label	Old Arv	New Arv	Arv_Difference	Property Tax(10%)	Water Tax	Sewerage Tax	Old Tax	New Tax
3903	Crossing Republic	tower 4	Arpit Mittal		Panchsheel Crossing Vijay Nagar		Self Occupied	1395	1395	0	1395	Pakka	More than 24 Meters	2005	2003	Residential		Constructed	2021-12-11	VN31440	1395	2905P5	20-003	18462	21929.4	19%	2192.94	0	0	1846	2192.9
3904	Crossing Republic	tower 4	Aman Nigam		Panchsheel Crossing Vijay Nagar		Self Occupied	1232	1232	0	1232	Pakka	More than 24 Meters	2005	2006	Residential		Constructed	2021-12-11	VN45029	1232	2905P5	20-006	12776	19367	52%	1936.7	0	0	1278	1936.7
3905	Crossing Republic	tower 4	Amol Babu		Panchsheel Crossing Vijay Nagar		Self Occupied	1217	1217	0	1217	Pakka	More than 24 Meters	2005	2007	Residential		Constructed	2021-12-11	VN31215	1217	2905P5	20-007	15805	19131.2	21%	1913.12	0	0	1581	1913.1





ZONE-3, WARD-Dundaheada(27)

Sr. No	Mohalla_Name	Govt_Plot Id	Owner_Name	Father_Name & Husband_Name	Road Name	Mobile Number	Occupancy Status	Plot Area	Total Area On Ground	Total Rented Residential Builtup Area	Total Self Residential Builtup Area	House Type	Road Width	Construction Year	House Number	House Category	Rate Multiplier	Construction Status	Survey Start Date	Old Property Tax Id	Total Builtup Area	Gis_Map_Parcels_Id	Property Label	Old Arv	New Arv	Arv_Difference	Property Tax(10%)	Water Tax	Sewerage Tax	Old Tax	New Tax
3906	Crossing Republic	tower 4	Priya Barth Singh		Panchsheel Crossing Vijay Nagar		Self Occupied	1217	1217	0	1217	Pakka	More Than 24 Meters	2005	2008	Residential		Constructed	2021-12-11	VN31216	1217	2905P5	20-008	15805	19131.2	21%	1913.12	0	0	1581	1913.1
3907	Crossing Republic	tower 4	Amil Kumar		Panchsheel Crossing Vijay Nagar		Self Occupied	1700	1700	0	1700	Pakka	More Than 24 Meters	2005	2101	Residential		Constructed	2021-12-11	N/A	1700	2905P5	21-001	-	26724	0%	2672.4	0	0	-	2672.4
3908	Crossing Republic	tower 4	N/A		Panchsheel Crossing Vijay Nagar		Self Occupied	1700	1700	0	1700	Pakka	More Than 24 Meters	2005	2102	Residential		Constructed	2021-12-11	N/A	1700	2905P5	21-002	-	26724	0%	2672.4	0	0	-	2672.4





ZONE-3, WARD-Dundaheada(27)

Sr. No	Mohalla_Name	Govt_Plot Id	Owner_Name	Father_Name & Husband_Name	Road Name	Mobile Number	Occupancy Status	Plot Area	Total Area On Ground Floor	Total Rented Residential Builtup Area	Total Self Residential Builtup Area	House Type	Road Width	Construction Year	House Number	House Category	Rate Multiplier	Construction Status	Survey Start Date	Old Property Tax Id	Total Built Up Area	Gis_Map_Parcels_Id	Property Label	Old Arv	New Arv	Arv_Difference	Property Tax(10%)	Water Tax	Sewerage Tax	Old Tax	New Tax
3909	Crossing Republic	tower 4	Mayank		Panchsheel Crossing Vijay Nagar		Self Occupied	1395	1395	0	1395	Pakka	More Than 24 Meters	2005	2103	Residential		Constructed	2021-12-11	N/A	1395	2905P5	21-003	-	21929.4	0%	2192.94	0	0	-	2192.9
3910	Crossing Republic	tower 4	Vishal		Panchsheel Crossing Vijay Nagar		Self Occupied	1232	1232	0	1232	Pakka	More Than 24 Meters	2005	2106	Residential		Constructed	2021-12-11	N/A	1232	2905P5	21-006	-	19367	0%	1936.7	0	0	-	1936.7
3911	Crossing Republic	tower 4	Ankita Srivastava / Vaibhav		Panchsheel Crossing Vijay Nagar Ghaziabad		Self Occupied	1217	1217	0	1217	Pakka	More Than 24 Meters	2005	2107	Residential		Constructed	2021-12-11	VN31061	1217	2905P5	21-007	15805	19131.2	21%	1913.12	0	0	1581	1913.1





ZONE-3, WARD-Dundaheada(27)

Sr. No	Mohalla_Name	Govt_Plot Id	Owner_Name	Father_Name & Husband_Name	Road Name	Mobile Number	Occupancy Status	Plot Area	Total Area On Ground	Total Rented Residential Builtup Area	Total Self Residential Builtup Area	House Type	Road Width	Construction Year	House Number	House Category	Rate Multiplier	Construction Status	Survey Start Date	Old Property Tax Id	Total Builtup Area	Gis_Map_Parcels_Id	Property Label	Old Arv	New Arv	Arv_Difference	Property Tax(10%)	Water Tax	Sewerage Tax	Old Tax	New Tax
3912	Crossing Republic	4	Aporav		Panchsheel Crossing Vijay Nagar		Self Occupied	1217	1217	0	1217	Pakka	More than 4 Meters	2005	2108	Residential		Constructed	2021-12-11	N/A	1217	2905P5	21-008	-	19131.2	0%	1913.12	0	0	-	1913.1
3913	Crossing Republic	4	Danny		Panchsheel Crossing Vijay Nagar		Self Occupied	1700	1700	0	1700	Pakka	More than 4 Meters	2005	2201	Residential		Constructed	2021-12-11	VN3144	1700	2905P5	22-001	13880	26724	93%	2672.4	0	0	1388	2672.4
3914	Crossing Republic	4	Yatin		Panchsheel Crossing Vijay Nagar		Self Occupied	1700	1700	0	1700	Pakka	More than 4 Meters	2005	2202	Residential		Constructed	2021-12-11	N/A	1700	2905P5	22-002	-	26724	0%	2672.4	0	0	-	2672.4





ZONE-3, WARD-Dundaheada(27)

Sr. No	Mohalla_Name	Govt_Plot Id	Owner_Name	Father_Name & Husband_Name	Road Name	Mobile Number	Occupancy Status	Plot Area	Total Area On Ground	Total Rented Residential Builtup Area	Total Self Residential Builtup Area	House Type	Road Width	Construction Year	House Number	House Category	Rate Multiplier	Construction Status	Survey Start Date	Old Property Tax Id	Total Builtup Area	Gis_Map_Parcels_Id	Property Label	Old Arv	New Arv	Arv_Difference	Property Tax(10%)	Water Tax	Sewerage Tax	Old Tax	New Tax
3915	Crossing Republic	tower 4	Mayank Rawat		Panchsheel Crossing Vijay Nagar		Self Occupied	1395	1395	0	1395	Pakka	More than 24 Meters	2005	2203	Residential		Constructed	2021-12-11	VN46484	1395	2905P5	22-003	12305	21929.4	78%	2192.94	0	0	1231	2192.9
3916	Crossing Republic	tower 4	Aman		Panchsheel Crossing Vijay Nagar		Self Occupied	1232	1232	0	1232	Pakka	More than 24 Meters	2005	2206	Residential		Constructed	2021-12-11	N/A	1232	2905P5	22-006	-	19367	0%	1936.7	0	0	-	1936.7
3917	Crossing Republic	tower 4	N/A		Panchsheel Crossing Vijay Nagar		Self Occupied	1217	1217	0	1217	Pakka	More than 24 Meters	2005	2207	Residential		Constructed	2021-12-11	N/A	1217	2905P5	22-007	-	19131.2	0%	1913.12	0	0	-	1913.1





ZONE-3, WARD-Dundaheada(27)

Sr. No	Mohalla_Name	Govt_Plot Id	Owner_Name	Father_Name & Husband_Name	Road Name	Mobile Number	Occupancy Status	Plot Area	Total Area On Ground Floor	Total Rented Residential Builtup Area	Total Self Residential Builtup Area	House Type	Road Width	Construction Year	House Number	House Category	Rate Multiplier	Construction Status	Survey Start Date	Old Property Tax Id	Total Builtup Area	Gis_Map_Parcels_Id	Property Label	Old Arv	New Arv	Arv_Difference	Property Tax(10%)	Water Tax	Sewerage Tax	Old Tax	New Tax
3918	Crossing Republic	tower 4	Manish Srivastava And Nidhi Srivastava		Panchsheel Crossing Vijay Nagar Ghaziabad		Self Occupied	1217	1217	0	1217	Pakka	More than 24 Meters	2005	2208	Residential		Constructed	2021-12-11	VN45048	1217	2905P5	22-008	10373	19131.2	84%	1913.12	0	0	1037	1913.1
3919	Crossing Republic	Tower 5	Kanta		Panchsheel Crossing Vijay Nagar		Self Occupied	1050	1050	0	1050	Pakka	More than 24 Meters	2005	G-03/T-5	Residential		Constructed	2021-12-11	N/A	1050	2905P6	00-001	-	16506	0%	1650.6	0	0	-	1650.6





ZONE-3, WARD-Dundaheada(27)

Sr. No	Mohalla_Name	Govt_Plot Id	Owner_Name	Father_Name & Husband_Name	Road Name	Mobile Number	Occupancy Status	Plot Area	Total Area On Ground	Total Rented Residential Builtup Area	Total Self Residential Builtup Area	House Type	Road Width	Construction Year	House Number	House Category	Rate Multiplier	Construction Status	Survey Start Date	Old Property Tax Id	Total Builtup Area	Gis Map Parcel Id	Property Label	Old Arv	New Arv	Arv_Difference	Property Tax(10%)	Water Tax	Sewerage Tax	Old Tax	New Tax
3920	Crossing Republic	Tower 5	Saurabh		Panchsheel Crossing Vijay Nagar		Self Occupied	1050	1050	0	1050	Pakka	More Than 24 Meters	2005	G-03-A/Tower-5	Residential		Constructed	2021-12-11	N/A	1050	2905P6	00-002	-	16506	0%	1650.6	0	0	-	1650.6
3921	Crossing Republic	Tower 5	Girish Kumar		Panchsheel Crossing Vijay Nagar	9560498523	Self Occupied	1050	1050	0	1050	Pakka	More Than 24 Meters	2005	G-04 Tower-5	Residential		Constructed	2021-12-11	VN46479	1050	2905P6	00-003	9269	16506	78%	1650.6	0	0	927	1650.6
3922	Crossing Republic	Tower 5	Dharma veer		Panchsheel Crossing Vijay Nagar		Self Occupied	1050	1050	0	1050	Pakka	More Than 24 Meters	2002	G-05 Tower-5	Residential		Constructed	2021-12-11	N/A	1050	2905P6	00-004	-	16506	0%	1650.6	0	0	-	1650.6

ZONE-3, WARD-Dundaheada(27)

Sr. No	Mohalla_Name	Govt_Plot Id	Owner_Name	Father_Name & Husband_Name	Road Name	Mobile Number	Occupancy Status	Plot Area	Total Area On Ground	Total Rented Residential Builtup Area	Total Self Residential Builtup Area	House Type	Road Width	Construction Year	House Number	House Category	Rate Multiplier	Construction Status	Survey Start Date	Old Property Tax Id	Total Built Up Area	Gis_Map_Parcels_Id	Property Label	Old Arv	New Arv	Arv_Difference	Property Tax(10%)	Water Tax	Sewerage Tax	Old Tax	New Tax
3923	Crossing Republic	Tower 5	Dhanendra		Panchsheel Crossing Vijay Nagar		Self Occupied	1050	1050	0	1050	Pakka	More Than 24 Meters	2005	G-06/Tower-5	Residential		Constructed	2021-12-11	N/A	1050	2905P6	00-005	-	16506	0%	1650.6	0	0	-	1650.6
3924	Crossing Republic	Tower 5	Bhupinder		Panchsheel Crossing Vijay Nagar		Self Occupied	1050	1050	0	1050	Pakka	More Than 24 Meters	2005	G-06-A/Tower-5	Residential		Constructed	2021-12-11	N/A	1050	2905P6	00-006	-	16506	0%	1650.6	0	0	-	1650.6
3925	Crossing Republic	Tower 5	Puneet		Panchsheel Crossing Vijay Nagar		Self Occupied	1050	1050	0	1050	Pakka	More Than 24 Meters	2005	103/T-5	Residential		Constructed	2021-12-11	N/A	1050	2905P6	01-001	-	16506	0%	1650.6	0	0	-	1650.6





ZONE-3, WARD-Dundaheada(27)

Sr. No	Mohalla_Name	Govt_Plot Id	Owner_Name	Father_Name & Husband_Name	Road Name	Mobile Number	Occupancy Status	Plot Area	Total Area On Ground Floor	Total Rented Residential Builtup Area	Total Self Residential Builtup Area	House Type	Road Width	Construction Year	House Number	House Category	Rate Multiplier	Construction Status	Survey Start Date	Old Property Tax Id	Total Builtup Area	Gis Map Parcel Id	Property Label	Old Arv	New Arv	Arv Difference	Property Tax(10%)	Water Tax	Sewerage Tax	Old Tax	New Tax
3926	Crossing Republic	Tower 5	Divya		Panchsheel Crossing Vijay Nagar		Self Occupied	1050	1050	0	1050	Pakka	More than 24 Meters	2005	103-A/T-5	Residential		Constructed	2021-12-11	N/A	1050	2905P6	01-002	-	16506	0%	1650.6	0	0	-	1650.6
3927	Crossing Republic	Tower 5	Nishant Kulsreshtha And Ashok Kumar Kulsreshtha		Panchsheel Crossing Vijay Nagar Ghaziabad	9650852429	Self Occupied	1050	1050	0	1050	Pakka	More than 24 Meters	2005	104-tower-5	Residential		Constructed	2021-12-11	VN46134	1050	2905P6	01-003	8926	16506	85%	1650.6	0	0	893	1650.6





ZONE-3, WARD-Dundaheada(27)

Sr. No	Mohalla_Name	Govt_Plot Id	Owner_Name	Father_Name & Husband_Name	Road Name	Mobile Number	Occupancy Status	Plot Area	Total Area On Ground	Total Rented Residential Builtup Area	Total Self Residential Builtup Area	House Type	Road Width	Construction Year	House Number	House Category	Rate Multiplier	Construction Status	Survey Start Date	Old Property Tax Id	Total Built Up Area	Gis_Map_Parcels_Id	Property Label	Old Arv	New Arv	Arv_Difference	Property Tax(10%)	Water Tax	Sewerage Tax	Old Tax	New Tax
3928	Crossing Republic	Tower 5	Vikram		Panchsheel Crossing Vijay Nagar		Self Occupied	1050	1050	0	1050	Pakka	More Than 4 Meters	2005	105-tower-5	Residential		Constructed	2021-12-11	VN31586	1050	2905P6	01-004	13880	16506	19%	1650.6	0	0	1388	1650.6
3929	Crossing Republic	Tower 5	Rajkumar Rathi		Panchsheel Crossing Vijay Nagar		Self Occupied	1050	1050	0	1050	Pakka	More Than 4 Meters	2005	106-tower-5	Residential		Constructed	2021-12-11	N/A	1050	2905P6	01-005	-	16506	0%	1650.6	0	0	-	1650.6
3930	Crossing Republic	Tower 5	Lokesh Kumar		Panchsheel Crossing Vijay Nagar		Self Occupied	1050	1050	0	1050	Pakka	More Than 4 Meters	2005	106-A/T-5	Residential		Constructed	2021-12-11	VN31547	1050	2905P6	01-006	13880	16506	19%	1650.6	0	0	1388	1650.6





ZONE-3, WARD-Dundaheada(27)

Sr. No	Mohalla_Name	Govt_Plot Id	Owner_Name	Father_Name & Husband_Name	Road Name	Mobile Number	Occupancy Status	Plot Area	Total Area On Ground	Total Rented Residential Builtup Area	Total Self Residential Builtup Area	House Type	Road Width	Construction Year	House Number	House Category	Rate Multiplier	Construction Status	Survey Start Date	Old Property Tax Id	Total Builtup Area	Gis_Map_Parcel_Id	Property Label	Old Arv	New Arv	Arv_Difference	Property Tax(10%)	Water Tax	Sewerage Tax	Old Tax	New Tax
3931	Crossing Republic	Tower 5	Alok		Panchsheel Crossing Vijay Nagar		Self Occupied	1050	1050	0	1050	Pakka	More than 4 Meters	2005	204/T-5	Residential		Constructed	2021-12-11	VN31460	1050	2905P6	02-003	13880	16506	19%	1650.6	0	0	1388	1650.6
3932	Crossing Republic	Tower 5	Manoj		Panchsheel Crossing Vijay Nagar		Self Occupied	1050	1050	0	1050	Pakka	More than 4 Meters	2005	204-A/T-5	Residential		Constructed	2021-12-11	VN31458	1050	2905P6	02-004	13880	16506	19%	1650.6	0	0	1388	1650.6
3933	Crossing Republic	Tower 5	Anurag		Panchsheel Crossing Vijay Nagar	9599850327	Self Occupied	1050	1050	0	1050	Pakka	More than 4 Meters	2005	206-/T-5	Residential		Constructed	2021-12-11	N/A	1050	2905P6	02-005	-	16506	0%	1650.6	0	0	-	1650.6





ZONE-3, WARD-Dundaheada(27)

Sr. No	Mohalla_Name	Govt_Plot Id	Owner_Name	Father_Name & Husband_Name	Road Name	Mobile Number	Occupancy Status	Plot Area	Total Area On Ground	Total Rented Residential Builtup Area	Total Self Residential Builtup Area	House Type	Road Width	Construction Year	House Number	House Category	Rate Multiplier	Construction Status	Survey Start Date	Old Property Tax Id	Total Builtup Area	Gis_Map_Parcels_Id	Property Label	Old Arv	New Arv	Arv_Difference	Property Tax(10%)	Water Tax	Sewerage Tax	Old Tax	New Tax
3934	Crossing Republic	Tower 5	Nimit Manglick		Panchsheel Crossing Vijay Nagar		Self Occupied	1050	1050	0	1050	Pakka	More Than 4 Meters	2005	206-A/T-5	Residential		Constructed	2021-12-11	VN30494	1050	2905P6	02-006	15845	16506	4%	1650.6	0	0	1585	1650.6
3935	Crossing Republic	Tower 5	Jyoti Kumar		Panchsheel Crossing Vijay Nagar		Self Occupied	1050	1050	0	1050	Pakka	More Than 4 Meters	2005	303-A/T-5	Residential		Constructed	2021-12-11	VN31595	1050	2905P6	03-002	13880	16506	19%	1650.6	0	0	1388	1650.6
3936	Crossing Republic	Tower 5	Ranjan		Panchsheel Crossing Vijay Nagar		Self Occupied	1050	1050	0	1050	Pakka	More Than 4 Meters	2005	304/T-5	Residential		Constructed	2021-12-11	VN31463	1050	2905P6	03-003	13880	16506	19%	1650.6	0	0	1388	1650.6





ZONE-3, WARD-Dundaheada(27)

Sr. No	Mohalla_Name	Govt_Plot Id	Owner_Name	Father_Name & Husband_Name	Road Name	Mobile Number	Occupancy Status	Plot Area	Total Area On Ground	Total Rented Residential Builtup Area	Total Self Residential Builtup Area	House Type	Road Width	Construction Year	House Number	House Category	Rate Multiplier	Construction Status	Survey Start Date	Old Property Tax Id	Total Builtup Area	Gis_Map_Parcels_Id	Property Label	Old Arv	New Arv	Arv_Difference	Property Tax(10%)	Water Tax	Sewerage Tax	Old Tax	New Tax
3937	Crossing Republic	Tower 5	Samendra Mohan		Panchsheel Crossing Vijay Nagar	9873579372	Self Occupied	1050	1050	0	1050	Pakka	More Than 4 Meters	2005	305/T-5	Residential		Constructed	2021-12-11	VN31465	1050	2905P6	03-004	13880	16506	19%	1650.6	0	0	1388	1650.6
3938	Crossing Republic	Tower 5	Sarika		Panchsheel Crossing Vijay Nagar		Self Occupied	1050	1050	0	1050	Pakka	More Than 4 Meters	2005	306/T-5	Residential		Constructed	2021-12-11	VN31243	1050	2905P6	03-005	13880	16506	19%	1650.6	0	0	1388	1650.6
3939	Crossing Republic	Tower 5	Puja Agarwal		Panchsheel Crossing Vijay Nagar		Self Occupied	1050	1050	0	1050	Pakka	More Than 4 Meters	2005	306-A/T-5	Residential		Constructed	2021-12-11	VN45026	1050	2905P6	03-006	8981	16506	84%	1650.6	0	0	898	1650.6

ZONE-3, WARD-Dundaheada(27)

Sr. No	Mohalla_Name	Govt_Plot Id	Owner_Name	Father_Name & Husband_Name	Road Name	Mobile Number	Occupancy Status	Plot Area	Total Area On Ground	Total Rented Residential Builtup Area	Total Self Residential Builtup Area	House Type	Road Width	Construction Year	House Number	House Category	Rate Multiplier	Construction Status	Survey Start Date	Old Property Tax Id	Total Builtup Area	Gis_Map_Parcels_Id	Property Label	Old Arv	New Arv	Arv_Difference	Property Tax(10%)	Water Tax	Sewerage Tax	Old Tax	New Tax
3940	Crossing Republic	Tower 5	Shashi		Panchsheel Crossing Vijay Nagar	9555762046	Self Occupied	1050	1050	0	1050	Pakka	More Than 24 Meters	2005	403/T-5	Residential		Constructed	2021-12-11	N/A	1050	2905P6	04-001	-	16506	0%	1650.6	0	0	-	1650.6
3941	Crossing Republic	Tower 5	Shweta		Panchsheel Crossing Vijay Nagar		Self Occupied	1050	1050	0	1050	Pakka	More Than 24 Meters	2005	403-A/T-5	Residential		Constructed	2021-12-11	VN31446	1050	2905P6	04-002	13880	16506	19%	1650.6	0	0	1388	1650.6
3942	Crossing Republic	Tower 5	Sandeep Kumar		Panchsheel Crossing Vijay Nagar		Self Occupied	1050	1050	0	1050	Pakka	More Than 24 Meters	2005	404/T-5	Residential		Constructed	2021-12-11	VN31469	1050	2905P6	04-003	13880	16506	19%	1650.6	0	0	1388	1650.6





ZONE-3, WARD-Dundaheada(27)

Sr. No	Mohalla_Name	Govt_Plot Id	Owner_Name	Father_Name & Husband_Name	Road Name	Mobile Number	Occupancy Status	Plot Area	Total Area On Ground	Total Rented Residential Builtup Area	Total Self Residential Builtup Area	House Type	Road Width	Construction Year	House Number	House Category	Rate Multiplier	Construction Status	Survey Start Date	Old Property Tax Id	Total Builtup Area	Gis_Map_Parcels_Id	Property Label	Old Arv	New Arv	Arv_Difference	Property Tax(10%)	Water Tax	Sewerage Tax	Old Tax	New Tax
3943	Crossing Republic	Tower 5	Ramash		Panchsheel Crossing Vijay Nagar		Self Occupied	1050	1050	0	1050	Pakka	More Than 4 Meters	2005	405/T-5	Residential		Constructed	2021-12-11	VN3159	1050	2905P6	04-004	13880	16506	19%	1650.6	0	0	1388	1650.6
3944	Crossing Republic	Tower 5	Anil Kumar		Panchsheel Crossing Vijay Nagar		Self Occupied	1050	1050	0	1050	Pakka	More Than 4 Meters	2005	406/T-5	Residential		Constructed	2021-12-11	VN46483	1050	2905P6	04-005	9269	16506	78%	1650.6	0	0	927	1650.6
3945	Crossing Republic	Tower 5	Banarasi Tripathi		Panchsheel Crossing Vijay Nagar		Self Occupied	1050	1050	0	1050	Pakka	More Than 4 Meters	2005	406-A/t-5	Residential		Constructed	2021-12-11	VN46469	1050	2905P6	04-006	9269	16506	78%	1650.6	0	0	927	1650.6





ZONE-3, WARD-Dundaheada(27)

Sr. No	Mohalla_Name	Govt_Plot Id	Owner_Name	Father_Name & Husband_Name	Road Name	Mobile Number	Occupancy Status	Plot Area	Total Area On Ground	Total Rented Residential Builtup Area	Total Self Residential Builtup Area	House Type	Road Width	Construction Year	House Number	House Category	Rate Multiplier	Construction Status	Survey Start Date	Old Property Tax Id	Total Built Up Area	Gis_Map_Parcels_Id	Property Label	Old Arv	New Arv	Arv_Difference	Property Tax(10%)	Water Tax	Sewerage Tax	Old Tax	New Tax
3946	Crossing Republic	Tower 5	Rakesh Kumar		Panchsheel Crossing Vijay Nagar	8009409036	Self Occupied	1050	1050	0	1050	Pakka	More Than 4 Meters	2005	503/T-5	Residential		Constructed	2021-12-11	VN31474	1050	2905P6	05-001	13880	16506	19%	1650.6	0	0	1388	1650.6
3947	Crossing Republic	Tower 5	Prasanth		Panchsheel Crossing Vijay Nagar		Self Occupied	1050	1050	0	1050	Pakka	More Than 4 Meters	2005	503-A/T-5	Residential		Constructed	2021-12-11	VN31571	1050	2905P6	05-002	13880	16506	19%	1650.6	0	0	1388	1650.6
3948	Crossing Republic	Tower 5	Pratibha / Alok		Panchsheel Crossing Vijay Nagar		Self Occupied	1050	1050	0	1050	Pakka	More Than 4 Meters	2005	504/T-5	Residential		Constructed	2021-12-11	VN31475	1050	2905P6	05-003	13880	16506	19%	1650.6	0	0	1388	1650.6





ZONE-3, WARD-Dundaheada(27)

Sr. No	Mohalla_Name	Govt_Plot Id	Owner_Name	Father_Name & Husband_Name	Road Name	Mobile Number	Occupancy Status	Plot Area	Total Area On Ground	Total Rented Residential Builtup Area	Total Self Residential Builtup Area	House Type	Road Width	Construction Year	House Number	House Category	Rate Multiplier	Construction Status	Survey Start Date	Old Property Tax Id	Total Built Up Area	Gis Map Parcel Id	Property Label	Old Arv	New Arv	Arv_Difference	Property Tax(10%)	Water Tax	Sewerage Tax	Old Tax	New Tax
3949	Crossing Republic	Tower 5	Ashudep Saxena		Panchsheel Crossing Vijay Nagar		Self Occupied	1050	1050	0	1050	Pakka	More than 24 Meters	2005	505/T-5	Residential		Constructed	2021-12-11	VN31603	1050	2905P6	05-004	13880	16506	19%	1650.6	0	0	1388	1650.6
3950	Crossing Republic	Tower 5	Amit Hanjura		Panchsheel Crossing Vijay Nagar		Self Occupied	1050	1050	0	1050	Pakka	More than 24 Meters	2005	506/T-5	Residential		Constructed	2021-12-11	VN30807	1050	2905P6	05-005	15845	16506	4%	1650.6	0	0	1585	1650.6
3951	Crossing Republic	Tower 5	Siddharth Seth		Panchsheel Crossing Vijay Nagar		Self Occupied	1050	1050	0	1050	Pakka	More than 24 Meters	2005	506-A/T-5	Residential		Constructed	2021-12-11	VN46472	1050	2905P6	05-006	9269	16506	78%	1650.6	0	0	927	1650.6





ZONE-3, WARD-Dundaheada(27)

Sr. No	Mohalla_Name	Govt_Plot Id	Owner_Name	Father_Name & Husband_Name	Road Name	Mobile Number	Occupancy Status	Plot Area	Total Area On Ground	Total Rented Residential Builtup Area	Total Self Residential Builtup Area	House Type	Road Width	Construction Year	House Number	House Category	Rate Multiplier	Construction Status	Survey Start Date	Old Property Tax Id	Total Builtup Area	Gis_Map_Parcel_Id	Property Label	Old Arv	New Arv	Arv_Difference	Property Tax(10%)	Water Tax	Sewerage Tax	Old Tax	New Tax	
3952	Crossing Republic	Tower 5	Saurabh Kumar Singh	Panchsheel Crossing Vijay Nagar Ghaz		8800335572	Self Occupied	1050	1050	0	1050	Pakka	More Than 24 Meters	2005	603, Tower-5	Residential		Constructed	2021-12-11	VN31477	1050	2905P6	06-001	13880	16506	19%	1650.6	0	0	1388	1650.6	
3953	Crossing Republic	Tower 5	Jai Gopal	Suresh Kumar	Panchsheel Crossing Vijay Nagar		9650495543	Self Occupied	1050	1050	0	1050	Pakka	More Than 24 Meters	2005	603/A Tower No-05	Residential		Constructed	2021-12-11	VN31572	1050	2905P6	06-002	13880	16506	19%	1650.6	0	0	1388	1650.6
3954	Crossing Republic	Tower 5	Kiran		Panchsheel Crossing Vijay Nagar			Self Occupied	1050	1050	0	1050	Pakka	More Than 24 Meters	2005	604	Residential		Constructed	2021-12-11	VN31479	1050	2905P6	06-003	13880	16506	19%	1650.6	0	0	1388	1650.6





ZONE-3, WARD-Dundaheada(27)

Sr. No	Mohalla_Name	Govt_Plot Id	Owner_Name	Father_Name & Husband_Name	Road Name	Mobile Number	Occupancy Status	Plot Area	Total Area On Ground	Total Rented Residential Builtup Area	Total Self Residential Builtup Area	House Type	Road Width	Construction Year	House Number	House Category	Rate Multiplier	Construction Status	Survey Start Date	Old Property Tax Id	Total Built Up Area	Gis_Map_Parcels_Id	Property Label	Old Arv	New Arv	Arv_Difference	Property Tax(10%)	Water Tax	Sewerage Tax	Old Tax	New Tax
3955	Crossing Republic	Tower 5	Nayan		Panchsheel Crossing Vijay Nagar		Self Occupied	1050	1050	0	1050	Pakka	More Than 24 Meters	2005	605	Residential		Constructed	2021-12-11	VN31609	1050	2905P6	06-004	13880	16506	19%	1650.6	0	0	1388	1650.6
3956	Crossing Republic	Tower 5	Santosh		Panchsheel Crossing Vijay Nagar		Self Occupied	1050	1050	0	1050	Pakka	More Than 24 Meters	2005	606/A Tower No-05	Residential		Constructed	2021-12-11	VN31686	1050	2905P6	06-005	13880	16506	19%	1650.6	0	0	1388	1650.6
3957	Crossing Republic	Tower 5	Pushpinder Singh		Panchsheel Crossing Vijay Nagar		Self Occupied	1050	1050	0	1050	Pakka	More Than 24 Meters	2005	703	Residential		Constructed	2021-12-11	VN45022	1050	2905P6	07-001	8981	16506	84%	1650.6	0	0	898	1650.6





ZONE-3, WARD-Dundaheada(27)

Sr. No	Mohalla_Name	Govt_Plot Id	Owner_Name	Father_Name & Husband_Name	Road Name	Mobile Number	Occupancy Status	Plot Area	Total Area On Ground	Total Rented Residential Builtup Area	Total Self Residential Builtup Area	House Type	Road Width	Construction Year	House Number	House Category	Rate Multiplier	Construction Status	Survey Start Date	Old Property Tax Id	Total Builtup Area	Gis_Map_Parcels_Id	Property Label	Old Arv	New Arv	Arv_Difference	Property Tax(10%)	Water Tax	Sewerage Tax	Old Tax	New Tax
3958	Crossing Republic	Tower 5	Mohan		Panchsheel Crossing Vijay Nagar		Self Occupied	1050	1050	0	1050	Pakka	More Than 4 Meters	2005	704	Residential		Constructed	2021-12-11	N/A	1050	2905P6	07-003	-	16506	0%	1650.6	0	0	-	1650.6
3959	Crossing Republic	Tower 5	N/A		Panchsheel Crossing Vijay Nagar		Self Occupied	1050	1050	0	1050	Pakka	More Than 4 Meters	2005	705	Residential		Constructed	2021-12-11	N/A	1050	2905P6	07-004	-	16506	0%	1650.6	0	0	-	1650.6
3960	Crossing Republic	Tower 5	Paramjeet Singh		Panchsheel Crossing Vijay Nagar		Self Occupied	1050	1050	0	1050	Pakka	More Than 4 Meters	2005	706-A	Residential		Constructed	2021-12-11	N/A	1050	2905P6	07-005	-	16506	0%	1650.6	0	0	-	1650.6

ZONE-3, WARD-Dundaheada(27)

Sr. No	Mohalla_Name	Govt_Plot Id	Owner_Name	Father_Name & Husband_Name	Road Name	Mobile Number	Occupancy Status	Plot Area	Total Area On Ground Floor	Total Rented Residential Builtup Area	Total Self Residential Builtup Area	House Type	Road Width	Construction Year	House Number	House Category	Rate Multiplier	Construction Status	Survey Start Date	Old Property Tax Id	Total Built Up Area	Gis_Map_Parcels_Id	Property Label	Old Arv	New Arv	Arv_Difference	Property Tax(10%)	Water Tax	Sewerage Tax	Old Tax	New Tax
3961	Crossing Republic	Tower 5	N/A		Panchsheel Crossing Vijay Nagar		Self Occupied	1050	1050	0	1050	Pakka	More Than 24 Meters	2005	706	Residential		Constructed	2021-12-11	N/A	1050	2905P6	07-006	-	16506	0%	1650.6	0	0	-	1650.6
3962	Crossing Republic	Tower 5	Sam Ahmad		Panchsheel Crossing Vijay Nagar		Rented	1050	1050	1050	0	Pakka	More Than 24 Meters	2005	803	Residential		Constructed	2021-12-11	VN31485	1050	2905P6	08-001	13880	18569.3	34%	1856.93	0	0	1388	1856.9
3963	Crossing Republic	Tower 5	Chanchal Sharma / Ishwar Parkash		Panchsheel Crossing Vijay Nagar Ghaziabad		Self Occupied	1050	1050	0	1050	Pakka	More Than 24 Meters	2005	804	Residential		Constructed	2021-12-11	VN31487	1050	2905P6	08-003	13880	16506	19%	1650.6	0	0	1388	1650.6





ZONE-3, WARD-Dundaheada(27)

Sr. No	Mohalla_Name	Govt_Plot Id	Owner_Name	Father_Name & Husband_Name	Road Name	Mobile Number	Occupancy Status	Plot Area	Total Area On Ground Floor	Total Rented Residential Builtup Area	Total Self Residential Builtup Area	House Type	Road Width	Construction Year	House Number	House Category	Rate Multiplier	Construction Status	Survey Start Date	Old Property Tax Id	Total Builtup Area	Gis_Map_Parcels_Id	Property Label	Old Arv	New Arv	Arv_Difference	Property Tax(10%)	Water Tax	Sewerage Tax	Old Tax	New Tax
3964	Crossing Republic	Tower 5	Narash Kumar		Panchsheel Crossing Vijay Nagar		Self Occupied	1050	1050	0	1050	Pakka	More Than 4 Meters	2005	805	Residential		Constructed	2021-12-11	VN31488	1050	2905P6	08-004	13880	16506	19%	1650.6	0	0	1388	1650.6
3965	Crossing Republic	Tower 5	Sumit Gulati		Panchsheel Crossing Vijay Nagar		Self Occupied	1050	1050	0	1050	Pakka	More Than 4 Meters	2005	806	Residential		Constructed	2021-12-11	VN31490	1050	2905P6	08-006	13880	16506	19%	1650.6	0	0	1388	1650.6
3966	Crossing Republic	Tower 5	Poo rva Ranjan And Sudhan shu		Panchsheel Crossing Vijay Nagar Ghaziabad		Self Occupied	1050	1050	0	1050	Pakka	More Than 4 Meters	2005	903-A	Residential		Constructed	2021-12-11	VN46599	1050	2905P6	09-002	13432	16506	23%	1650.6	0	0	1343	1650.6





ZONE-3, WARD-Dundaheada(27)

Sr. No	Mohalla_Name	Govt_Plot_Id	Owner_Name	Father_Name & Husband_Name	Road Name	Mobile Number	Occupancy Status	Plot Area	Total Area On Ground Floor	Total Rented Residential Builtup Area	Total Self Residential Builtup Area	House Type	Road Width	Construction Year	House Number	House Category	Rate Multiplier	Construction Status	Survey Start Date	Old Property Tax Id	Total Builtup Area	Gis_Map_Parcels_Id	Property Label	Old Arv	New Arv	Arv_Difference	Property Tax(10%)	Water Tax	Sewerage Tax	Old Tax	New Tax
3967	Crossing Republic	Tower 5	Krishna Kumar Prajapati		Panchsheel Crossing Vijay Nagar Ghaziaba		Self Occupied	1050	1050	0	1050	Pakka	More Than 24 Meters	2005	905	Residential		Constructed	2021-12-11	VN31496	1050	2905P6	09-004	13880	16506	19%	1650.6	0	0	1388	1650.6
3968	Crossing Republic	Tower 5	Ashish Kumar Katiyar And Poonam Katiyar		Panchsheel Crossing Vijay Nagar Ghaziabad		Self Occupied	1050	1050	0	1050	Pakka	More Than 24 Meters	2005	906	Residential		Constructed	2021-12-11	VN31576	1050	2905P6	09-005	15208	16506	9%	1650.6	0	0	1521	1650.6





ZONE-3, WARD-Dundaheada(27)

Sr. No	Mohalla_Nam e	Govt_Plot Id	Owner_Nam e	Fath er_Nam e & Hus ban d_Nam e	Road Nam e	Mobile_Nu mber	Occ upa ncy_Stat us	Plot_Are a	Total_Are a_On_G round_Floor	Total_Rent ed_Resid ential_Built up_Are a	Total_Self_ Resid ential_Built up_Are a	Hou se_Typ e	Roa d_Wid th	Constru ction_Y ear	House _Numb er	Hou se_Cat egor y	Rat e_Mul tipl ier	Con stru ction_Stat us	Surv ey_Star t_D ate	Old _Pr ope rty_Tax _Id	Total_Built_ Up_Are a	Gis_Ma p_Parc el_Id	Prop erty _Lab el	Old_Ar v	New_Arv	Arv_Diff erence	Property Tax(10%)	Wat er_T ax	Sew erag e_T ax	Old_T ax	New_T ax
3969	Cross ing Republic	Tower 5	Anu rag Gupta		Panc hsh el Crossing Vijay Nagar		Self Occ upie d	1050	1050	0	1050	Pak ka	More Than 24 Meters	2005	906-A	Resi dential		Con stru cted	2021-12-11	VN30604	1050	2905P6	09-006	15845	16506	4%	1650.6	0	0	1585	1650.6
3970	Cross ing Republic	Tower 5	Chandra		Panc hsh el Crossing Vijay Nagar		Self Occ upie d	1050	1050	0	1050	Pak ka	More Than 24 Meters	2005	1003-A	Resi dential		Con stru cted	2021-12-11	VN31544	1050	2905P6	10-002	15805	16506	4%	1650.6	0	0	1581	1650.6
3971	Cross ing Republic	Tower 5	Nimit Jain		Panc hsh el Crossing Vijay Nagar	8130595332	Self Occ upie d	1050	1050	0	1050	Pak ka	More Than 24 Meters	2005	1004	Resi dential		Con stru cted	2021-12-11	VN31501	1050	2905P6	10-003	13880	16506	19%	1650.6	0	0	1388	1650.6





ZONE-3, WARD-Dundaheada(27)

Sr. No	Mohalla_Name	Govt_Plot Id	Owner_Name	Father_Name & Husband_Name	Road Name	Mobile Number	Occupancy Status	Plot Area	Total Area On Ground Floor	Total Rented Residential Builtup Area	Total Self Residential Builtup Area	House Type	Road Width	Construction Year	House Number	House Category	Rate Multiplier	Construction Status	Survey Start Date	Old Property Tax Id	Total Built Up Area	Gis_Map Parcel Id	Property Label	Old Arv	New Arv	Arv_Difference	Property Tax(10%)	Water Tax	Sewerage Tax	Old Tax	New Tax
3972	Crossing Republic	Tower 5	Sushil		Panchsheel Crossing Vijay Nagar		Self Occupied	1050	1050	0	1050	Pakka	More Than 24 Meters	2005	1005	Residential		Constructed	2021-12-11	VN31625	1050	2905P6	10-004	13880	16506	19%	1650.6	0	0	1388	1650.6
3973	Crossing Republic	Tower 5	Surjeet Pratap		Panchsheel Crossing Vijay Nagar		Self Occupied	1050	1050	0	1050	Pakka	More Than 24 Meters	2005	1006	Residential		Constructed	2021-12-11	N/A	1050	2905P6	10-005	-	16506	0%	1650.6	0	0	-	1650.6
3974	Crossing Republic	Tower 5	Akhil Jain / Robina Arora		Panchsheel Crossing Vijay Nagar Ghaziaba		Self Occupied	1050	1050	0	1050	Pakka	More Than 24 Meters	2005	1006-A	Residential		Constructed	2021-12-11	VN30626	1050	2905P6	10-006	15845	16506	4%	1650.6	0	0	1585	1650.6





ZONE-3, WARD-Dundaheada(27)

Sr. No	Mohalla_Name	Govt_Plot Id	Owner_Name	Father_Name & Husband_Name	Road Name	Mobile Number	Occupancy Status	Plot Area	Total Area On Ground	Total Rented Residential Builtup Area	Total Self Residential Builtup Area	House Type	Road Width	Construction Year	House Number	House Category	Rate Multiplier	Construction Status	Survey Start Date	Old Property Tax Id	Total Built Up Area	Gis_Map_Parcels_Id	Property Label	Old Arv	New Arv	Arv_Difference	Property Tax(10%)	Water Tax	Sewerage Tax	Old Tax	New Tax
3975	Crossing Republic	Tower 5	Pramod Kumar		Panchsheel Crossing Vijay Nagar		Self Occupied	1050	1050	0	1050	Pakka	More Than 4 Meters	2005	1103	Residential		Constructed	2021-12-11	VN31504	1050	2905P6	11-001	13880	16506	19%	1650.6	0	0	1388	1650.6
3976	Crossing Republic	Tower 5	Vivek		Panchsheel Crossing Vijay Nagar		Self Occupied	1050	1050	0	1050	Pakka	More Than 4 Meters	2005	1103-A	Residential		Constructed	2021-12-11	VN31500	1050	2905P6	11-002	13880	16506	19%	1650.6	0	0	1388	1650.6
3977	Crossing Republic	Tower 5	Deepak Kumar Singh		Panchsheel Crossing Vijay Nagar		Self Occupied	1050	1050	0	1050	Pakka	More Than 4 Meters	2005	1105	Residential		Constructed	2021-12-11	VN31505	1050	2905P6	11-004	13880	16506	19%	1650.6	0	0	1388	1650.6





ZONE-3, WARD-Dundaheada(27)

Sr. No	Mohalla_Name	Govt_Plot Id	Owner_Name	Father_Name & Husband_Name	Road Name	Mobile Number	Occupancy Status	Plot Area	Total Area On Ground Floor	Total Rented Residential Builtup Area	Total Self Residential Builtup Area	House Type	Road Width	Construction Year	House Number	House Category	Rate Multiplier	Construction Status	Survey Start Date	Old Property Tax Id	Total Builtup Area	Gis_Map_Parcel_Id	Property Label	Old Arv	New Arv	Arv_Difference	Property Tax(10%)	Water Tax	Sewerage Tax	Old Tax	New Tax
3978	Crossing Republic	Tower 5	N.Shanakar		Panchsheel Crossing Vijay Nagar		Self Occupied	1050	1050	0	1050	Pakka	More Than 24 Meters	2005	1106	Residential		Constructed	2021-12-11	VN45054	1050	2905P6	11-005	8981	16506	84%	1650.6	0	0	898	1650.6
3979	Crossing Republic	Tower 5	Amit Kumar Sharma		Panchsheel Crossing Vijay Nagar		Self Occupied	1050	1050	0	1050	Pakka	More Than 24 Meters	2005	1106-A	Residential		Constructed	2021-12-11	VN31507	1050	2905P6	11-006	8930	16506	85%	1650.6	0	0	893	1650.6
3980	Crossing Republic	Tower 5	Amit Kumar Dwivedi		Panchsheel Crossing Vijay Nagar Ghaziaba		Self Occupied	1050	1050	0	1050	Pakka	More Than 24 Meters	2005	1203	Residential		Constructed	2021-12-11	VN45055	1050	2905P6	12-001	8981	16506	84%	1650.6	0	0	898	1650.6





ZONE-3, WARD-Dundaheada(27)

Sr. No	Mohalla_Name	Govt_Plot Id	Owner_Name	Father_Name & Husband_Name	Road Name	Mobile Number	Occupancy Status	Plot Area	Total Area On Ground	Total Rented Residential Builtup Area	Total Self Residential Builtup Area	House Type	Road Width	Construction Year	House Number	House Category	Rate Multiplier	Construction Status	Survey Start Date	Old Property Tax Id	Total Builtup Area	Gis_Map_Parcels_Id	Property Label	Old Arv	New Arv	Arv_Difference	Property Tax(10%)	Water Tax	Sewerage Tax	Old Tax	New Tax
3981	Crossing Republic	Tower 5	Brij Mohan		Panchsheel Crossing Vijay Nagar		Self Occupied	1050	1050	0	1050	Pakka	More Than 4 Meters	2005	1203-A	Residential		Constructed	2021-12-11	VN31509	1050	2905P6	12-002	13880	16506	19%	1650.6	0	0	1388	1650.6
3982	Crossing Republic	Tower 5	Ritu Gupta		Panchsheel Crossing Vijay Nagar		Self Occupied	1050	1050	0	1050	Pakka	More Than 4 Meters	2005	1204	Residential		Constructed	2021-12-11	VN31511	1050	2905P6	12-003	13880	16506	19%	1650.6	0	0	1388	1650.6
3983	Crossing Republic	Tower 5	Shelsh Kumar		Panchsheel Crossing Vijay Nagar		Self Occupied	1050	1050	0	1050	Pakka	More Than 4 Meters	2005	1205	Residential		Constructed	2021-12-11	VN31513	1050	2905P6	12-004	13880	16506	19%	1650.6	0	0	1388	1650.6





ZONE-3, WARD-Dundaheada(27)

Sr. No	Mohalla_Name	Govt_Plot Id	Owner_Name	Father_Name & Husband_Name	Road Name	Mobile Number	Occupancy Status	Plot Area	Total Area On Ground	Total Rented Residential Builtup Area	Total Self Residential Builtup Area	House Type	Road Width	Construction Year	House Number	House Category	Rate Multiplier	Construction Status	Survey Start Date	Old Property Tax Id	Total Builtup Area	Gis_Map_Parcels_Id	Property Label	Old Arv	New Arv	Arv_Difference	Property Tax(10%)	Water Tax	Sewerage Tax	Old Tax	New Tax
3984	Crossing Republic	Tower 5	Vinet Pant		Panchsheel Crossing Vijay Nagar		Self Occupied	1050	1050	0	1050	Pakka	More Than 4 Meters	2005	1206	Residential		Constructed	2021-12-11	VN31514	1050	2905P6	12-005	13880	16506	19%	1650.6	0	0	1388	1650.6
3985	Crossing Republic	Tower 5	Anuj Kumar Garg		Panchsheel Crossing Vijay Nagar		Self Occupied	1050	1050	0	1050	Pakka	More Than 4 Meters	2005	1206/A	Residential		Constructed	2021-12-11	VN31441	1050	2905P6	12-006	13880	16506	19%	1650.6	0	0	1388	1650.6
3986	Crossing Republic	Tower 5	Rais Ahmed		Panchsheel Crossing Vijay Nagar		Self Occupied	1050	1050	0	1050	Pakka	More Than 4 Meters	2005	1303/A Tower-5	Residential		Constructed	2021-12-11	VN31553	1050	2905P6	13-001	15208	16506	9%	1650.6	0	0	1521	1650.6





ZONE-3, WARD-Dundaheada(27)

Sr. No	Mohalla_Name	Govt_Plot Id	Owner_Name	Father_Name & Husband_Name	Road Name	Mobile Number	Occupancy Status	Plot Area	Total Area On Ground	Total Rented Residential Builtup Area	Total Self Residential Builtup Area	House Type	Road Width	Construction Year	House Number	House Category	Rate Multiplier	Construction Status	Survey Start Date	Old Property Tax Id	Total Built Up Area	Gis_Map_Parcels_Id	Property Label	Old Arv	New Arv	Arv_Difference	Property Tax(10%)	Water Tax	Sewerage Tax	Old Tax	New Tax
3987	Crossing Republic	Tower 5	Ranjivya		Panchsheel Crossing Vijay Nagar		Self Occupied	1050	1050	0	1050	Pakka	More Than 4 Meters	2005	1303-A	Residential		Constructed	2021-12-11	VN31176	1050	2905P6	13-002	13880	16506	19%	1650.6	0	0	1388	1650.6
3988	Crossing Republic	Tower 5	Arvind Bhooni		Panchsheel Crossing Vijay Nagar		Self Occupied	1050	1050	0	1050	Pakka	More Than 4 Meters	2005	1304	Residential		Constructed	2021-12-11	VN31515	1050	2905P6	13-003	13880	16506	19%	1650.6	0	0	1388	1650.6
3989	Crossing Republic	Tower 5	Vivek Godiyal		Panchsheel Crossing Vijay Nagar		Self Occupied	1050	1050	0	1050	Pakka	More Than 4 Meters	2005	1305	Residential		Constructed	2021-12-11	VN31517	1050	2905P6	13-004	13880	16506	19%	1650.6	0	0	1388	1650.6

ZONE-3, WARD-Dundaheada(27)

Sr. No	Mohalla_Name	Govt_Plot Id	Owner_Name	Father_Name & Husband_Name	Road Name	Mobile Number	Occupancy Status	Plot Area	Total Area On Ground	Total Rented Residential Builtup Area	Total Self Residential Builtup Area	House Type	Road Width	Construction Year	House Number	House Category	Rate Multiplier	Construction Status	Survey Start Date	Old Property Tax Id	Total Built Up Area	Gis_Map_Parcels_Id	Property Label	Old Arv	New Arv	Arv_Difference	Property Tax(10%)	Water Tax	Sewerage Tax	Old Tax	New Tax
3990	Crossing Republic	Tower 5	Avnish		Panchsheel Crossing Vijay Nagar		Self Occupied	1050	1050	0	1050	Pakka	More Than 4 Meters	2005	1306	Residential		Constructed	2021-12-11	N/A	1050	2905P6	13-005	-	16506	0%	1650.6	0	0	-	1650.6
3991	Crossing Republic	Tower 5	Rashmi Singh		Panchsheel Crossing Vijay Nagar		Self Occupied	1050	1050	0	1050	Pakka	More Than 4 Meters	2005	1306-A	Residential		Constructed	2021-12-11	VN31668	1050	2905P6	13-006	13880	16506	19%	1650.6	0	0	1388	1650.6
3992	Crossing Republic	Tower 5	Mandeep		Panchsheel Crossing Vijay Nagar		Self Occupied	1050	1050	0	1050	Pakka	More Than 4 Meters	2005	1403	Residential		Constructed	2021-12-11	N/A	1050	2905P6	14-001	-	16506	0%	1650.6	0	0	-	1650.6





ZONE-3, WARD-Dundaheada(27)

Sr. No	Mohalla_Name	Govt_Plot Id	Owner_Name	Father_Name & Husband_Name	Road Name	Mobile Number	Occupancy Status	Plot Area	Total Area On Ground	Total Rented Residential Builtup Area	Total Self Residential Builtup Area	House Type	Road Width	Construction Year	House Number	House Category	Rate Multiplier	Construction Status	Survey Start Date	Old Property Tax Id	Total Builtup Area	Gis_Map_Parcels_Id	Property Label	Old Arv	New Arv	Arv_Difference	Property Tax(10%)	Water Tax	Sewerage Tax	Old Tax	New Tax
3993	Crossing Republic	Tower 5	Nikunj		Panchsheel Crossing Vijay Nagar		Self Occupied	1050	1050	0	1050	Pakka	More Than 24 Meters	2005	1403/B	Residential		Constructed	2021-12-11	VN31555	1050	2905P6	14-002	15805	16506	4%	1650.6	0	0	1581	1650.6
3994	Crossing Republic	Tower 5	Abhash		Panchsheel Crossing Vijay Nagar		Self Occupied	1050	1050	0	1050	Pakka	More Than 24 Meters	2005	1404	Residential		Constructed	2021-12-11	VN31518	1050	2905P6	14-003	13880	16506	19%	1650.6	0	0	1388	1650.6
3995	Crossing Republic	Tower 5	Rajev		Panchsheel Crossing Vijay Nagar		Self Occupied	1050	1050	0	1050	Pakka	More Than 24 Meters	2005	1405	Residential		Constructed	2021-12-11	VN31520	1050	2905P6	14-004	13880	16506	19%	1650.6	0	0	1388	1650.6





ZONE-3, WARD-Dundaheada(27)

Sr. No	Mohalla_Name	Govt_Plot Id	Owner_Name	Father_Name & Husband_Name	Road Name	Mobile Number	Occupancy Status	Plot Area	Total Area On Ground	Total Rented Residential Builtup Area	Total Self Residential Builtup Area	House Type	Road Width	Construction Year	House Number	House Category	Rate Multiplier	Construction Status	Survey Start Date	Old Property Tax Id	Total Builtup Area	Gis_Map_Parcels_Id	Property Label	Old Arv	New Arv	Arv_Difference	Property Tax(10%)	Water Tax	Sewerage Tax	Old Tax	New Tax
3996	Crossing Republic	Tower 5	Sunil Kumar Singh		Panchsheel Crossing Vijay Nagar		Self Occupied	1050	1050	0	1050	Pakka	More Than 24 Meters	2005	1406	Residential		Constructed	2021-12-11	VN31375	1050	2905P6	14-005	13880	16506	19%	1650.6	0	0	1388	1650.6
3997	Crossing Republic	Tower 5	Amrlesh Kumar		Panchsheel Crossing Vijay Nagar		Self Occupied	1050	1050	0	1050	Pakka	More Than 24 Meters	2005	1406/A	Residential		Constructed	2021-12-11	VN31672	1050	2905P6	14-006	13880	16506	19%	1650.6	0	0	1388	1650.6
3998	Crossing Republic	Tower 5	Sateshwar		Panchsheel Crossing Vijay Nagar		Self Occupied	1050	1050	0	1050	Pakka	More Than 24 Meters	2005	1503	Residential		Constructed	2021-12-11	N/A	1050	2905P6	15-001	-	16506	0%	1650.6	0	0	-	1650.6





ZONE-3, WARD-Dundaheada(27)

Sr. No	Mohalla_Name	Govt_Plot Id	Owner_Name	Father_Name & Husband_Name	Road Name	Mobile Number	Occupancy Status	Plot Area	Total Area On Ground	Total Rented Residential Builtup Area	Total Self Residential Builtup Area	House Type	Road Width	Construction Year	House Number	House Category	Rate Multiplier	Construction Status	Survey Start Date	Old Property Tax Id	Total Built Up Area	Gis_Map_Parcels_Id	Property Label	Old Arv	New Arv	Arv_Difference	Property Tax(10%)	Water Tax	Sewerage Tax	Old Tax	New Tax
3999	Crossing Republic	Tower 5	Akhilshwar		Panchsheel Crossing Vijay Nagar		Self Occupied	1050	1050	0	1050	Pakka	More Than 24 Meters	2005	1503-A	Residential		Constructed	2021-12-11	N/A	1050	2905P6	15-002	-	16506	0%	1650.6	0	0	-	1650.6
4000	Crossing Republic	Tower 5	Swarn Singh		Panchsheel Crossing Vijay Nagar		Self Occupied	1050	1050	0	1050	Pakka	More Than 24 Meters	2005	1505	Residential		Constructed	2021-12-11	VN31524	1050	2905P6	15-004	15805	16506	4%	1650.6	0	0	1581	1650.6
4001	Crossing Republic	Tower 5	Kunwar		Panchsheel Crossing Vijay Nagar		Self Occupied	1050	1050	0	1050	Pakka	More Than 24 Meters	2005	1506	Residential		Constructed	2021-12-11	N/A	1050	2905P6	15-005	-	16506	0%	1650.6	0	0	-	1650.6





ZONE-3, WARD-Dundaheada(27)

Sr. No	Mohalla_Name	Govt_Plot Id	Owner_Name	Father_Name & Husband_Name	Road Name	Mobile Number	Occupancy Status	Plot Area	Total Area On Ground	Total Rented Residential Builtup Area	Total Self Residential Builtup Area	House Type	Road Width	Construction Year	House Number	House Category	Rate Multiplier	Construction Status	Survey Start Date	Old Property Tax Id	Total Builtup Area	Gis_Map_Parcels_Id	Property Label	Old Arv	New Arv	Arv_Difference	Property Tax(10%)	Water Tax	Sewerage Tax	Old Tax	New Tax
4002	Crossing Republic	Tower 5	Kalpna Bhatt		Panchsheel Crossing Vijay Nagar		Self Occupied	1050	1050	0	1050	Pakka	More Than 24 Meters	2005	1506/A	Residential		Constructed	2021-12-11	VN30973	1050	2905P6	15-006	15805	16506	4%	1650.6	0	0	1581	1650.6
4003	Crossing Republic	Tower 5	Adil Aziz Khan		Panchsheel Crossing Vijay Nagar		Self Occupied	1050	1050	0	1050	Pakka	More Than 24 Meters	2005	1603	Residential		Constructed	2021-12-11	VN31525	1050	2905P6	16-001	15208	16506	9%	1650.6	0	0	1521	1650.6
4004	Crossing Republic	Tower 5	Adeish Dubey		Panchsheel Crossing Vijay Nagar		Self Occupied	1050	1050	0	1050	Pakka	More Than 24 Meters	2005	1603-A	Residential		Constructed	2021-12-11	VN31557	1050	2905P6	16-002	13880	16506	19%	1650.6	0	0	1388	1650.6

ZONE-3, WARD-Dundaheada(27)

Sr. No	Mohalla_Name	Govt_Plot Id	Owner_Name	Father_Name & Husband_Name	Road Name	Mobile Number	Occupancy Status	Plot Area	Total Area On Ground	Total Rented Residential Builtup Area	Total Self Residential Builtup Area	House Type	Road Width	Construction Year	House Number	House Category	Rate Multiplier	Construction Status	Survey Start Date	Old Property Tax Id	Total Builtup Area	Gis_Map_Parcels_Id	Property Label	Old Arv	New Arv	Arv_Difference	Property Tax(10%)	Water Tax	Sewerage Tax	Old Tax	New Tax
4005	Crossing Republic	Tower 5	Rakhee		Panchsheel Crossing Vijay Nagar		Self Occupied	1050	1050	0	1050	Pakka	More Than 24 Meters	2005	1605	Residential		Constructed	2021-12-11	N/A	1050	2905P6	16-004	-	16506	0%	1650.6	0	0	-	1650.6
4006	Crossing Republic	Tower 5	Pink Dubey		Panchsheel Crossing Vijay Nagar		Self Occupied	1050	1050	0	1050	Pakka	More Than 24 Meters	2005	1606	Residential		Constructed	2021-12-11	VN31528	1050	2905P6	16-005	13880	16506	19%	1650.6	0	0	1388	1650.6
4007	Crossing Republic	Tower 5	Rajna Agarwal		Panchsheel Crossing Vijay Nagar		Self Occupied	1050	1050	0	1050	Pakka	More Than 24 Meters	2005	1606-A	Residential		Constructed	2021-12-11	VN31559	1050	2905P6	16-006	15208	16506	9%	1650.6	0	0	1521	1650.6





ZONE-3, WARD-Dundaheada(27)

Sr. No	Mohalla_Name	Govt_Plot Id	Owner_Name	Father_Name & Husband_Name	Road Name	Mobile Number	Occupancy Status	Plot Area	Total Area On Ground	Total Rented Residential Builtup Area	Total Self Residential Builtup Area	House Type	Road Width	Construction Year	House Number	House Category	Rate Multiplier	Construction Status	Survey Start Date	Old Property Tax Id	Total Builtup Area	Gis_Map_Parcels_Id	Property Label	Old Arv	New Arv	Arv_Difference	Property Tax(10%)	Water Tax	Sewerage Tax	Old Tax	New Tax
4008	Crossing Republic	Tower 5	Pankaj Singh		Panchsheel Crossing Vijay Nagar		Self Occupied	1050	1050	0	1050	Pakka	More Than 4 Meters	2005	1703-A	Residential		Constructed	2021-12-11	VN31560	1050	2905P6	17-002	13880	16506	19%	1650.6	0	0	1388	1650.6
4009	Crossing Republic	Tower 5	Hemanth Tiwari		Panchsheel Crossing Vijay Nagar		Self Occupied	1050	1050	0	1050	Pakka	More Than 4 Meters	2005	1705	Residential		Constructed	2021-12-11	VN45038	1050	2905P6	17-004	8981	16506	84%	1650.6	0	0	898	1650.6
4010	Crossing Republic	Tower 5	Nitin Kumar Singh		Panchsheel Crossing Vijay Nagar	9891436134	Self Occupied	1050	1050	0	1050	Pakka	More Than 4 Meters	2005	1706	Residential		Constructed	2021-12-11	VN31533	1050	2905P6	17-005	13880	16506	19%	1650.6	0	0	1388	1650.6





ZONE-3, WARD-Dundaheada(27)

Sr. No	Mohalla_Name	Govt_Plot Id	Owner_Name	Father_Name & Husband_Name	Road Name	Mobile Number	Occupancy Status	Plot Area	Total Area On Ground	Total Rented Residential Builtup Area	Total Self Residential Builtup Area	House Type	Road Width	Construction Year	House Number	House Category	Rate Multiplier	Construction Status	Survey Start Date	Old Property Tax Id	Total Builtup Area	Gis_Map_Parcels_Id	Property Label	Old Arv	New Arv	Arv_Difference	Property Tax(10%)	Water Tax	Sewerage Tax	Old Tax	New Tax
4011	Crossing Republic	Tower 5	Shashank Tiwari		Panchsheel Crossing Vijay Nagar		Self Occupied	1050	1050	0	1050	Pakka	More Than 24 Meters	2005	1706-A	Residential		Constructed	2021-12-11	VN31562	1050	2905P6	17-006	15208	16506	9%	1650.6	0	0	1521	1650.6
4012	Crossing Republic	Tower 5	Gautam Kumar		Panchsheel Crossing Vijay Nagar		Self Occupied	1050	1050	0	1050	Pakka	More Than 24 Meters	2005	1803	Residential		Constructed	2021-12-11	VN31535	1050	2905P6	18-001	13880	16506	19%	1650.6	0	0	1388	1650.6
4013	Crossing Republic	Tower 5	Pankaj		Panchsheel Crossing Vijay Nagar		Self Occupied	1050	1050	0	1050	Pakka	More Than 24 Meters	2005	1803-A	Residential		Constructed	2021-12-11	VN31564	1050	2905P6	18-002	15208	16506	9%	1650.6	0	0	1521	1650.6





ZONE-3, WARD-Dundaheada(27)

Sr. No	Mohalla_Name	Govt_Plot Id	Owner_Name	Father_Name & Husband_Name	Road Name	Mobile Number	Occupancy Status	Plot Area	Total Area On Ground	Total Rented Residential Builtup Area	Total Self Residential Builtup Area	House Type	Road Width	Construction Year	House Number	House Category	Rate Multiplier	Construction Status	Survey Start Date	Old Property Tax Id	Total Builtup Area	Gis_Map_Parcels_Id	Property Label	Old Arv	New Arv	Arv_Difference	Property Tax(10%)	Water Tax	Sewerage Tax	Old Tax	New Tax
4014	Crossing Republic	Tower 5	Annand Sharma		Panchsheel Crossing Vijay Nagar	9474157605	Self Occupied	1050	1050	0	1050	Pakka	More than 4 Meters	2005	1804	Residential		Constructed	2021-12-11	VN31433	1050	2905P6	18-003	15805	16506	4%	1650.6	0	0	1581	1650.6
4015	Crossing Republic	Tower 5	Keshav Dutt		Panchsheel Crossing Vijay Nagar		Self Occupied	1050	1050	0	1050	Pakka	More than 4 Meters	2005	1805	Residential		Constructed	2021-12-11	VN31537	1050	2905P6	18-004	13880	16506	19%	1650.6	0	0	1388	1650.6
4016	Crossing Republic	Tower 5	Atul Kumar Rai		Panchsheel Crossing Vijay Nagar		Self Occupied	1050	1050	0	1050	Pakka	More than 4 Meters	2005	1806	Residential		Constructed	2021-12-11	VN46139	1050	2905P6	18-005	10477	16506	58%	1650.6	0	0	1048	1650.6





ZONE-3, WARD-Dundaheada(27)

Sr. No	Mohalla_Name	Govt_Plot Id	Owner_Name	Father_Name & Husband_Name	Road Name	Mobile Number	Occupancy Status	Plot Area	Total Area On Ground	Total Rented Residential Builtup Area	Total Self Residential Builtup Area	House Type	Road Width	Construction Year	House Number	House Category	Rate Multiplier	Construction Status	Survey Start Date	Old Property Tax Id	Total Builtup Area	Gis_Map_Parcels_Id	Property Label	Old Arv	New Arv	Arv_Difference	Property Tax(10%)	Water Tax	Sewerage Tax	Old Tax	New Tax
4017	Crossing Republic	Tower 5	Mayank Nagar		Panchsheel Crossing Vijay Nagar		Self Occupied	1050	1050	0	1050	Pakka	More Than 24 Meters	2005	1806-A	Residential		Constructed	2021-12-11	VN31566	1050	2905P6	18-006	13880	16506	19%	1650.6	0	0	1388	1650.6
4018	Crossing Republic	Tower 5	Kaushal Kumar		Panchsheel Crossing Vijay Nagar		Self Occupied	1050	1050	0	1050	Pakka	More Than 24 Meters	2005	1903-A	Residential		Constructed	2021-12-11	N/A	1050	2905P6	19-002	-	16506	0%	1650.6	0	0	-	1650.6
4019	Crossing Republic	Tower 5	Rahul Kumar		Panchsheel Crossing Vijay Nagar	9911510220	Self Occupied	1050	1050	0	1050	Pakka	More Than 24 Meters	2005	1904	Residential		Constructed	2021-12-11	VN45050	1050	2905P6	19-003	8981	16506	84%	1650.6	0	0	898	1650.6





ZONE-3, WARD-Dundaheada(27)

Sr. No	Mohalla_Name	Govt_Plot Id	Owner_Name	Father_Name & Husband_Name	Road Name	Mobile Number	Occupancy Status	Plot Area	Total Area On Ground	Total Rented Residential Builtup Area	Total Self Residential Builtup Area	House Type	Road Width	Construction Year	House Number	House Category	Rate Multiplier	Construction Status	Survey Start Date	Old Property Tax Id	Total Builtup Area	Gis_Map_Parcels_Id	Property Label	Old Arv	New Arv	Arv_Difference	Property Tax(10%)	Water Tax	Sewerage Tax	Old Tax	New Tax
4020	Crossing Republic	Tower 5	Subaya		Panchsheel Crossing Vijay Nagar		Self Occupied	1050	1050	0	1050	Pakka	More Than 24 Meters	2005	1905	Residential		Constructed	2021-12-11	N/A	1050	2905P6	19-004	-	16506	0%	1650.6	0	0	-	1650.6
4021	Crossing Republic	Tower 5	Gyan Prakash		Panchsheel Crossing Vijay Nagar		Self Occupied	1050	1050	0	1050	Pakka	More Than 24 Meters	2005	1906	Residential		Constructed	2021-12-11	VN31538	1050	2905P6	19-005	13880	16506	19%	1650.6	0	0	1388	1650.6
4022	Crossing Republic	Tower 5	Pawan		Panchsheel Crossing Vijay Nagar		Self Occupied	1050	1050	0	1050	Pakka	More Than 24 Meters	2002	1906-A	Residential		Constructed	2021-12-11	N/A	1050	2905P6	19-006	-	16506	0%	1650.6	0	0	-	1650.6

ZONE-3, WARD-Dundaheada(27)

Sr. No	Mohalla_Name	Govt_Plot Id	Owner_Name	Father_Name & Husband_Name	Road Name	Mobile Number	Occupancy Status	Plot Area	Total Area On Ground	Total Rented Residential Builtup Area	Total Self Residential Builtup Area	House Type	Road Width	Construction Year	House Number	House Category	Rate Multiplier	Construction Status	Survey Start Date	Old Property Tax Id	Total Builtup Area	Gis_Map_Parcel_Id	Property Label	Old Arv	New Arv	Arv_Difference	Property Tax(10%)	Water Tax	Sewerage Tax	Old Tax	New Tax
4023	Crossing Republic	Tower 6	Deepak		Panchsheel Crossing Vijay Nagar		Self Occupied	1050	1050	0	1050	Pakka	More than 4 Meters	2005	GF-1	Residential		Constructed	2021-12-11	N/A	1050	2905P7	00-001	-	16506	0%	1650.6	0	0	-	1650.6
4024	Crossing Republic	Tower 6	Babita		Panchsheel Crossing Vijay Nagar		Self Occupied	1050	1050	0	1050	Pakka	More than 4 Meters	2005	GF-2	Residential		Constructed	2021-12-11	N/A	1050	2905P7	00-002	-	16506	0%	1650.6	0	0	-	1650.6
4025	Crossing Republic	Tower 6	N/A		Panchsheel Crossing Vijay Nagar		Self Occupied	1050	1050	0	1050	Pakka	More than 4 Meters	2005	GF-2A	Residential		Constructed	2021-12-11	N/A	1050	2905P7	00-003	-	16506	0%	1650.6	0	0	-	1650.6





ZONE-3, WARD-Dundaheada(27)

Sr. No	Mohalla_Name	Govt_Plot Id	Owner_Name	Father_Name & Husband_Name	Road Name	Mobile Number	Occupancy Status	Plot Area	Total Area On Ground	Total Rented Residential Builtup Area	Total Self Residential Builtup Area	House Type	Road Width	Construction Year	House Number	House Category	Rate Multiplier	Construction Status	Survey Start Date	Old Property Tax Id	Total Built Up Area	Gis_Map Parcel Id	Property Label	Old Arv	New Arv	Arv_Difference	Property Tax(10%)	Water Tax	Sewerage Tax	Old Tax	New Tax
4026	Crossing Republic	Tower 6	Vikas		Panchsheel Crossing Vijay Nagar		Self Occupied	1050	1050	0	1050	Pakka	More than 24 Meters	2005	GF-7	Residential		Constructed	2021-12-11	N/A	1050	2905P7	00-004	-	16506	0%	1650.6	0	0	-	1650.6
4027	Crossing Republic	Tower 6	N/A		Panchsheel Crossing Vijay Nagar		Self Occupied	1050	1050	0	1050	Pakka	More than 24 Meters	2005	GF-7A	Residential		Constructed	2021-12-11	N/A	1050	2905P7	00-005	-	16506	0%	1650.6	0	0	-	1650.6
4028	Crossing Republic	Tower 6	Abhinav		Panchsheel Crossing Vijay Nagar		Self Occupied	1050	1050	0	1050	Pakka	More than 24 Meters	2005	GF-8	Residential		Constructed	2021-12-11	N/A	1050	2905P7	00-006	-	16506	0%	1650.6	0	0	-	1650.6





ZONE-3, WARD-Dundaheada(27)

Sr. No	Mohalla_Name	Govt_Plot Id	Owner_Name	Father_Name & Husband_Name	Road Name	Mobile Number	Occupancy Status	Plot Area	Total Area On Ground	Total Rented Residential Builtup Area	Total Self Residential Builtup Area	House Type	Road Width	Construction Year	House Number	House Category	Rate Multiplier	Construction Status	Survey Start Date	Old Property Tax Id	Total Builtup Area	Gis_Map_Parcel_Id	Property Label	Old Arv	New Arv	Arv_Difference	Property Tax(10%)	Water Tax	Sewerage Tax	Old Tax	New Tax
4029	Crossing Republic	Tower 6	Shivam Shukla		Panchsheel Crossing Vijay Nagar		Rented	1050	1050	1050	0	Pakka	More than 4 Meters	2005	101	Residential		Constructed	2021-12-11	VN31584	1050	2905P7	01-001	13880	15592.5	12%	1559.25	0	0	1388	1559.3
4030	Crossing Republic	Tower 6	Nishant Sharma		Panchsheel Crossing Vijay Nagar	9911270521	Self Occupied	1050	1050	0	1050	Pakka	More than 4 Meters	2005	102	Residential		Constructed	2021-12-11	VN31585	1050	2905P7	01-002	13880	16506	19%	1650.6	0	0	1388	1650.6
4031	Crossing Republic	Tower 6	Rana Pratap		Panchsheel Crossing Vijay Nagar	9990477095	Self Occupied	1050	1050	0	1050	Pakka	More than 4 Meters	2005	107	Residential		Constructed	2021-12-11	VN31587	1050	2905P7	01-004	15805	16506	4%	1650.6	0	0	1581	1650.6





ZONE-3, WARD-Dundaheada(27)

Sr. No	Mohalla_Name	Govt_Plot Id	Owner_Name	Father_Name & Husband_Name	Road Name	Mobile Number	Occupancy Status	Plot Area	Total Area On Ground	Total Rented Residential Builtup Area	Total Self Residential Builtup Area	House Type	Road Width	Construction Year	House Number	House Category	Rate Multiplier	Construction Status	Survey Start Date	Old Property Tax Id	Total Builtup Area	Gis_Map_Parcel_Id	Property Label	Old Arv	New Arv	Arv_Difference	Property Tax(10%)	Water Tax	Sewerage Tax	Old Tax	New Tax
4032	Crossing Republic	Tower 6	Mee na Srivastava		Panchsheel Crossing Vijay Nagar	9599833677	Self Occupied	1050	1050	0	1050	Pakka	More than 4 Meters	2005	107/A	Residential		Constructed	2021-12-11	VN31656	1050	2905P7	01-005	13880	16506	19%	1650.6	0	0	1388	1650.6
4033	Crossing Republic	Tower 6	Sanjai Kumar		Panchsheel Crossing Vijay Nagar		Self Occupied	1050	1050	0	1050	Pakka	More than 4 Meters	2005	108	Residential		Constructed	2021-12-11	VN31588	1050	2905P7	01-006	13880	16506	19%	1650.6	0	0	1388	1650.6
4034	Crossing Republic	Tower 6	Sanjay Kumar		Panchsheel Crossing Vijay Nagar		Self Occupied	1050	1050	0	1050	Pakka	More than 4 Meters	2005	201	Residential		Constructed	2021-12-11	VN31589	1050	2905P7	02-001	13880	16506	19%	1650.6	0	0	1388	1650.6





ZONE-3, WARD-Dundaheada(27)

Sr. No	Mohalla_Name	Govt_Plot Id	Owner_Name	Father_Name & Husband_Name	Road Name	Mobile Number	Occupancy Status	Plot Area	Total Area On Ground	Total Rented Residential Builtup Area	Total Self Residential Builtup Area	House Type	Road Width	Construction Year	House Number	House Category	Rate Multiplier	Construction Status	Survey Start Date	Old Property Tax Id	Total Built Up Area	Gis Map Parcel Id	Property Label	Old Arv	New Arv	Arv Difference	Property Tax(10%)	Water Tax	Sewerage Tax	Old Tax	New Tax
4035	Crossing Republic	Tower 6	Anil Kumar Verma		Panchsheel Crossing Vijay Nagar		Self Occupied	1050	1050	0	1050	Pakka	More Than 4 Meters	2005	202	Residential		Constructed	2021-12-11	VN31590	1050	2905P7	02-002	13880	16506	19%	1650.6	0	0	1388	1650.6
4036	Crossing Republic	Tower 6	Pradeep Kumar		Panchsheel Crossing Vijay Nagar		Self Occupied	1050	1050	0	1050	Pakka	More Than 4 Meters	2005	202/A	Residential		Constructed	2021-12-11	VN31678	1050	2905P7	02-003	13880	16506	19%	1650.6	0	0	1388	1650.6
4037	Crossing Republic	Tower 6	Pankaj		Panchsheel Crossing Vijay Nagar		Self Occupied	1050	1050	0	1050	Pakka	More Than 4 Meters	2005	207	Residential		Constructed	2021-12-11	VN31592	1050	2905P7	02-004	13880	16506	19%	1650.6	0	0	1388	1650.6





ZONE-3, WARD-Dundaheada(27)

Sr. No	Mohalla_Name	Govt_Plot Id	Owner_Name	Father_Name & Husband_Name	Road Name	Mobile Number	Occupancy Status	Plot Area	Total Area On Ground	Total Rented Residential Builtup Area	Total Self Residential Builtup Area	House Type	Road Width	Construction Year	House Number	House Category	Rate Multiplier	Construction Status	Survey Start Date	Old Property Tax Id	Total Built Up Area	Gis_Map_Parcel_Id	Property Label	Old Arv	New Arv	Arv_Difference	Property Tax(10%)	Water Tax	Sewerage Tax	Old Tax	New Tax
4038	Crossing Republic	Tower 6	Rakesh		Panchsheel Crossing Vijay Nagar		Self Occupied	1050	1050	0	1050	Pakka	More Than 24 Meters	2005	207/A	Residential		Constructed	2021-12-11	VN31679	1050	2905P7	02-005	13880	16506	19%	1650.6	0	0	1388	1650.6
4039	Crossing Republic	Tower 6	Narjaya Gupta		Panchsheel Crossing Vijay Nagar	8882309255	Self Occupied	1050	1050	0	1050	Pakka	More Than 24 Meters	2005	208	Residential		Constructed	2021-12-11	VN31593	1050	2905P7	02-006	13880	16506	19%	1650.6	0	0	1388	1650.6
4040	Crossing Republic	Tower 6	Anand		Panchsheel Crossing Vijay Nagar		Self Occupied	1050	1050	0	1050	Pakka	More Than 24 Meters	2005	302	Residential		Constructed	2021-12-11	N/A	1050	2905P7	03-002	-	16506	0%	1650.6	0	0	-	1650.6





ZONE-3, WARD-Dundaheada(27)

Sr. No	Mohalla_Nam e	Gov t_Plot Id	Owner_Nam e	Fath er_Nam e & Hus band_Nam e	Road Nam e	Mobile_Nu mber	Occ upancy_Stat us	Plot_Are a	Total_Are a_On_G round_Floor	Total_Rented_Resid ential_Builtup_Are a	Total_Self_Resid ential_Built up_Are a	Hou se_Typ e	Roa d_Wid th	Constru ction_Y ear	House _Numb er	Hou se_Cat egor y	Rat e_Mul tipl ier	Con stru ction_Stat us	Surv ey_Star t_D ate	Old _Pr ope rty_Tax _Id	Total_Built Up_Are a	Gis_Ma p_Parc el_Id	Prop erty _Lab el	Old_Ar v	New_Arv	Arv_Diff erence	Property Tax(10%)	Wat er_T ax	Sew erag e_T ax	Old_T ax	New_T ax
4041	Cross ing Republic	Tower 6	Suraj Kant Chaturvedi		Panchsheel Crossing Vijay Nagar		Self Occupied	1050	1050	0	1050	Pakka	More than 24 Meters	2005	307	Residential		Constructed	2021-12-11	VN31467	1050	2905P7	03-004	13880	16506	19%	1650.6	0	0	1388	1650.6
4042	Cross ing Republic	Tower 6	Saraj		Panchsheel Crossing Vijay Nagar		Self Occupied	1050	1050	0	1050	Pakka	More than 24 Meters	2005	307A	Residential		Constructed	2021-12-11	VN31681	1050	2905P7	03-005	13880	16506	19%	1650.6	0	0	1388	1650.6
4043	Cross ing Republic	Tower 6	Ravi Bhusan		Panchsheel Crossing Vijay Nagar		Self Occupied	1050	1050	0	1050	Pakka	More than 24 Meters	2005	308	Residential		Constructed	2021-12-11	VN31596	1050	2905P7	03-006	13880	16506	19%	1650.6	0	0	1388	1650.6





ZONE-3, WARD-Dundaheada(27)

Sr. No	Mohalla_Name	Govt_Plot Id	Owner_Name	Father_Name & Husband_Name	Road Name	Mobile Number	Occupancy Status	Plot Area	Total Area On Ground	Total Rented Residential Builtup Area	Total Self Residential Builtup Area	House Type	Road Width	Construction Year	House Number	House Category	Rate Multiplier	Construction Status	Survey Start Date	Old Property Tax Id	Total Builtup Area	Gis Map Parcel Id	Property Label	Old Arv	New Arv	Arv_Difference	Property Tax(10%)	Water Tax	Sewerage Tax	Old Tax	New Tax
4044	Crossing Republic	Tower 6	Anshul Gaur		Panchsheel Crossing Vijay Nagar		Self Occupied	1050	1050	0	1050	Pakka	More Than 24 Meters	2005	401	Residential		Constructed	2021-12-11	VN31597	1050	2905P7	04-001	13880	16506	19%	1650.6	0	0	1388	1650.6
4045	Crossing Republic	Tower 6	Vikas Gupta		Panchsheel Crossing Vijay Nagar		Self Occupied	1050	1050	0	1050	Pakka	More Than 24 Meters	2005	407	Residential		Constructed	2021-12-11	VN31600	1050	2905P7	04-004	13880	16506	19%	1650.6	0	0	1388	1650.6
4046	Crossing Republic	Tower 6	Surender Rawat		Panchsheel Crossing Vijay Nagar		Self Occupied	1050	1050	0	1050	Pakka	More Than 24 Meters	2005	407A	Residential		Constructed	2021-12-11	VN31682	1050	2905P7	04-005	13880	16506	19%	1650.6	0	0	1388	1650.6





ZONE-3, WARD-Dundaheada(27)

Sr. No	Mohalla_Name	Govt_Plot Id	Owner_Name	Father_Name & Husband_Name	Road Name	Mobile Number	Occupancy Status	Plot Area	Total Area On Ground	Total Rented Residential Builtup Area	Total Self Residential Builtup Area	House Type	Road Width	Construction Year	House Number	House Category	Rate Multiplier	Construction Status	Survey Start Date	Old Property Tax Id	Total Builtup Area	Gis_Map_Parcel_Id	Property Label	Old Arv	New Arv	Arv_Difference	Property Tax(10%)	Water Tax	Sewerage Tax	Old Tax	New Tax
4047	Crossing Republic	Tower 6	Radhey Shyam		Panchsheel Crossing Vijay Nagar		Self Occupied	1050	1050	0	1050	Pakka	More Than 24 Meters	2005	408	Residential		Constructed	2021-12-11	VN31601	1050	2905P7	04-006	13880	16506	19%	1650.6	0	0	1388	1650.6
4048	Crossing Republic	Tower 6	Sunita		Panchsheel Crossing Vijay Nagar		Self Occupied	1050	1050	0	1050	Pakka	More Than 24 Meters	2008	501	Residential		Constructed	2021-12-11	VN31472	1050	2905P7	05-001	13880	16506	19%	1650.6	0	0	1388	1650.6
4049	Crossing Republic	Tower 6	Rohit Sharma		Panchsheel Crossing Vijay Nagar		Self Occupied	1050	1050	0	1050	Pakka	More Than 24 Meters	2005	502	Residential		Constructed	2021-12-11	VN31602	1050	2905P7	05-002	13880	16506	19%	1650.6	0	0	1388	1650.6





ZONE-3, WARD-Dundaheada(27)

Sr. No	Mohalla_Name	Govt_Plot Id	Owner_Name	Father_Name & Husband_Name	Road Name	Mobile Number	Occupancy Status	Plot Area	Total Area On Ground	Total Rented Residential Builtup Area	Total Self Residential Builtup Area	House Type	Road Width	Construction Year	House Number	House Category	Rate Multiplier	Construction Status	Survey Start Date	Old Property Tax Id	Total Builtup Area	Gis_Map_Parcel Id	Property Label	Old Arv	New Arv	Arv_Difference	Property Tax(10%)	Water Tax	Sewerage Tax	Old Tax	New Tax
4050	Crossing Republic	Tower 6	Rita Sharma		Panchsheel Crossing Vijay Nagar		Self Occupied	1050	1050	0	1050	Pakka	More Than 4 Meters	2005	502/A	Residential		Constructed	2021-12-11	VN31683	1050	2905P7	05-003	13880	16506	19%	1650.6	0	0	1388	1650.6
4051	Crossing Republic	Tower 6	Rahamad Ali		Panchsheel Crossing Vijay Nagar		Self Occupied	1050	1050	0	1050	Pakka	More Than 4 Meters	2005	507	Residential		Constructed	2021-12-11	VN31605	1050	2905P7	05-004	13880	16506	19%	1650.6	0	0	1388	1650.6
4052	Crossing Republic	Tower 6	Sanjeev		Panchsheel Crossing Vijay Nagar		Self Occupied	1050	1050	0	1050	Pakka	More Than 4 Meters	2005	507A	Residential		Constructed	2021-12-11	VN31684	1050	2905P7	05-005	13880	16506	19%	1650.6	0	0	1388	1650.6





ZONE-3, WARD-Dundaheada(27)

Sr. No	Mohalla_Name	Govt_Plot Id	Owner_Name	Father_Name & Husband_Name	Road Name	Mobile Number	Occupancy Status	Plot Area	Total Area On Ground	Total Rented Residential Builtup Area	Total Self Residential Builtup Area	House Type	Road Width	Construction Year	House Number	House Category	Rate Multiplier	Construction Status	Survey Start Date	Old Property Tax Id	Total Builtup Area	Gis_Map_Parcels_Id	Property Label	Old Arv	New Arv	Arv_Difference	Property Tax(10%)	Water Tax	Sewerage Tax	Old Tax	New Tax
4053	Crossing Republic	Tower 6	Santosh		Panchsheel Crossing Vijay Nagar		Self Occupied	1050	1050	0	1050	Pakka	More Than 24 Meters	2005	508	Residential		Constructed	2021-12-11	VN31606	1050	2905P7	05-006	13880	16506	19%	1650.6	0	0	1388	1650.6
4054	Crossing Republic	Tower 6	Ravi Prasad		Panchsheel Crossing Vijay Nagar		Self Occupied	1050	1050	0	1050	Pakka	More Than 24 Meters	2005	601	Residential		Constructed	2021-12-11	VN31607	1050	2905P7	06-001	13880	16506	19%	1650.6	0	0	1388	1650.6
4055	Crossing Republic	Tower 6	Chirtrisas		Panchsheel Crossing Vijay Nagar		Self Occupied	1050	1050	0	1050	Pakka	More Than 24 Meters	2005	602	Residential		Constructed	2021-12-11	VN31608	1050	2905P7	06-002	13880	16506	19%	1650.6	0	0	1388	1650.6





ZONE-3, WARD-Dundaheada(27)

Sr. No	Mohalla_Name	Govt_Plot Id	Owner_Name	Father_Name & Husband_Name	Road Name	Mobile Number	Occupancy Status	Plot Area	Total Area On Ground Floor	Total Rented Residential Builtup Area	Total Self Residential Builtup Area	House Type	Road Width	Construction Year	House Number	House Category	Rate Multiplier	Construction Status	Survey Start Date	Old Property Tax Id	Total Built Up Area	Gis Map Parcel Id	Property Label	Old Arv	New Arv	Arv_Difference	Property Tax(10%)	Water Tax	Sewerage Tax	Old Tax	New Tax
4056	Crossing Republic	Tower 6	Nee Raj Kumar Singh		Panchsheel Crossing Vijay Nagar		Self Occupied	1050	1050	0	1050	Pakka	More Than 24 Meters	2005	602A	Residential		Constructed	2021-12-11	VN31685	1050	2905P7	06-003	13880	16506	19%	1650.6	0	0	1388	1650.6
4057	Crossing Republic	Tower 6	Sanjeev Kumar Gorai And Usha Gorai		Panchsheel Crossing Vijay Nagar Ghaziabad		Self Occupied	1050	1050	0	1050	Pakka	More Than 24 Meters	2005	607	Residential		Constructed	2021-12-11	VN31610	1050	2905P7	06-004	15208	16506	9%	1650.6	0	0	1521	1650.6
4058	Crossing Republic	Tower 6	Deb Kumar		Panchsheel Crossing Vijay Nagar		Self Occupied	1050	1050	0	1050	Pakka	More Than 24 Meters	2005	607A	Residential		Constructed	2021-12-11	VN31687	1050	2905P7	06-005	13880	16506	19%	1650.6	0	0	1388	1650.6





ZONE-3, WARD-Dundaheada(27)

Sr. No	Mohalla_Name	Govt_Plot Id	Owner_Name	Father_Name & Husband_Name	Road Name	Mobile Number	Occupancy Status	Plot Area	Total Area On Ground	Total Rented Residential Builtup Area	Total Self Residential Builtup Area	House Type	Road Width	Construction Year	House Number	House Category	Rate Multiplier	Construction Status	Survey Start Date	Old Property Tax Id	Total Built Up Area	Gis_Map Parcel Id	Property Label	Old Arv	New Arv	Arv_Difference	Property Tax(10%)	Water Tax	Sewerage Tax	Old Tax	New Tax
4059	Crossing Republic	Tower 6	Amit Sharma		Panchsheel Crossing Vijay Nagar		Self Occupied	1050	1050	0	1050	Pakka	More Than 24 Meters	2005	608	Residential		Constructed	2021-12-11	VN31611	1050	2905P7	06-006	8981	16506	84%	1650.6	0	0	898	1650.6
4060	Crossing Republic	Tower 6	Sanjay Kumar Mishra		Panchsheel Crossing Vijay Nagar Ghaz		Self Occupied	1050	1050	0	1050	Pakka	More Than 24 Meters	2005	701	Residential		Constructed	2021-12-11	VN31612	1050	2905P7	07-001	13880	16506	19%	1650.6	0	0	1388	1650.6
4061	Crossing Republic	Tower 6	Madan Sharma		Panchsheel Crossing Vijay Nagar		Self Occupied	1050	1050	0	1050	Pakka	More Than 24 Meters	2005	702	Residential		Constructed	2021-12-11	VN31613	1050	2905P7	07-002	13880	16506	19%	1650.6	0	0	1388	1650.6





ZONE-3, WARD-Dundaheada(27)

Sr. No	Mohalla_Name	Govt_Plot Id	Owner_Name	Father_Name & Husband_Name	Road Name	Mobile Number	Occupancy Status	Plot Area	Total Area On Ground	Total Rented Residential Builtup Area	Total Self Residential Builtup Area	House Type	Road Width	Construction Year	House Number	House Category	Rate Multiplier	Construction Status	Survey Start Date	Old Property Tax Id	Total Built Up Area	Gis_Map_Parcels_Id	Property Label	Old Arv	New Arv	Arv_Difference	Property Tax(10%)	Water Tax	Sewerage Tax	Old Tax	New Tax
4062	Crossing Republic	Tower 6	Sanjeev Kumar		Panchsheel Crossing Vijay Nagar		Self Occupied	1050	1050	0	1050	Pakka	More Than 4 Meters	2005	702A	Residential		Constructed	2021-12-11	VN31688	1050	2905P7	07-003	13880	16506	19%	1650.6	0	0	1388	1650.6
4063	Crossing Republic	Tower 6	Dipankwita		Panchsheel Crossing Vijay Nagar		Self Occupied	1050	1050	0	1050	Pakka	More Than 4 Meters	2005	707	Residential		Constructed	2021-12-11	N/A	1050	2905P7	07-004	-	16506	0%	1650.6	0	0	-	1650.6
4064	Crossing Republic	Tower 6	D.N.S		Panchsheel Crossing Vijay Nagar		Self Occupied	1050	1050	0	1050	Pakka	More Than 4 Meters	2005	707A	Residential		Constructed	2021-12-11	N/A	1050	2905P7	07-005	-	16506	0%	1650.6	0	0	-	1650.6





ZONE-3, WARD-Dundaheada(27)

Sr. No	Mohalla_Name	Govt_Plot Id	Owner_Name	Father_Name & Husband_Name	Road Name	Mobile Number	Occupancy Status	Plot Area	Total Area On Ground	Total Rented Residential Builtup Area	Total Self Residential Builtup Area	House Type	Road Width	Construction Year	House Number	House Category	Rate Multiplier	Construction Status	Survey Start Date	Old Property Tax Id	Total Builtup Area	Gis_Map_Parcel_Id	Property Label	Old Arv	New Arv	Arv_Difference	Property Tax(10%)	Water Tax	Sewerage Tax	Old Tax	New Tax
4065	Crossing Republic	Tower 6	Mukul		Panchsheel Crossing Vijay Nagar		Self Occupied	1050	1050	0	1050	Pakka	More Than 24 Meters	2005	708	Residential		Constructed	2021-12-11	N/A	1050	2905P7	07-006	-	16506	0%	1650.6	0	0	-	1650.6
4066	Crossing Republic	Tower 6	Shikha		Panchsheel Crossing Vijay Nagar		Self Occupied	1050	1050	0	1050	Pakka	More Than 24 Meters	2005	801	Residential		Constructed	2021-12-11	N/A	1050	2905P7	08-001	-	16506	0%	1650.6	0	0	-	1650.6
4067	Crossing Republic	Tower 6	Ramash Kumar		Panchsheel Crossing Vijay Nagar		Self Occupied	1050	1050	0	1050	Pakka	More Than 24 Meters	2005	802	Residential		Constructed	2021-12-11	VN31617	1050	2905P7	08-002	13880	16506	19%	1650.6	0	0	1388	1650.6





ZONE-3, WARD-Dundaheada(27)

Sr. No	Mohalla_Name	Govt_Plot Id	Owner_Name	Father_Name & Husband_Name	Road Name	Mobile Number	Occupancy Status	Plot Area	Total Area On Ground	Total Rented Residential Builtup Area	Total Self Residential Builtup Area	House Type	Road Width	Construction Year	House Number	House Category	Rate Multiplier	Construction Status	Survey Start Date	Old Property Tax Id	Total Built Up Area	Gis_Map_Parcel_Id	Property Label	Old Arv	New Arv	Arv_Difference	Property Tax(10%)	Water Tax	Sewerage Tax	Old Tax	New Tax
4068	Crossing Republic	Tower 6	Rajender Dhanwan		Panchsheel Crossing Vijay Nagar		Self Occupied	1050	1050	0	1050	Pakka	More Than 24 Meters	2005	807	Residential		Constructed	2021-12-11	VN31141	1050	2905P7	08-004	13880	16506	19%	1650.6	0	0	1388	1650.6
4069	Crossing Republic	Tower 6	Avinash Chandra		Panchsheel Crossing Vijay Nagar		Self Occupied	1050	1050	0	1050	Pakka	More Than 24 Meters	2005	807A	Residential		Constructed	2021-12-11	VN30857	1050	2905P7	08-005	15845	16506	4%	1650.6	0	0	1585	1650.6
4070	Crossing Republic	Tower 6	Anjan Kumar		Panchsheel Crossing Vijay Nagar		Self Occupied	1050	1050	0	1050	Pakka	More Than 24 Meters	2005	808	Residential		Constructed	2021-12-11	VN31618	1050	2905P7	08-006	13880	16506	19%	1650.6	0	0	1388	1650.6





ZONE-3, WARD-Dundaheada(27)

Sr. No	Mohalla_Name	Govt_Plot_Id	Owner_Name	Father_Name & Husband_Name	Road Name	Mobile_Number	Occupancy_Status	Plot_Area	Total_Area_On_Ground_Floor	Total_Rented_Residential_Builtup_Area	Total_Self_Residential_Builtup_Area	House_Type	Road_Width	Construction_Year	House_Number	House_Category	Rate_Multiplier	Construction_Status	Survey_Start_Date	Old_Property_Tax_Id	Total_Builtup_Area	Gis_Map_Parcels_Id	Property_Label	Old_Arv	New_Arv	Arv_Difference	Property_Tax(10%)	Water_Tax	Sewerage_Tax	Old_Tax	New_Tax
4071	Crossing Republic	Tower 6	Binod Kumar Singh And Pallavi Sinha		Panchsheel Crossing Vijayar Nagar Ghaziabad		Self Occupied	1050	1050	0	1050	Pakka	More Than 24 Meters	2005	901	Residential		Constructed	2021-12-11	VN31619	1050	2905P7	09-001	13880	16506	19%	1650.6	0	0	1388	1650.6
4072	Crossing Republic	Tower 6	Prajeesh Chandra		Panchsheel Crossing Vijayar Nagar		Self Occupied	1050	1050	0	1050	Pakka	More Than 24 Meters	2005	902	Residential		Constructed	2021-12-11	VN31620	1050	2905P7	09-002	13880	16506	19%	1650.6	0	0	1388	1650.6
4073	Crossing Republic	Tower 6	Vijay		Panchsheel Crossing Vijayar Nagar		Self Occupied	1050	1050	0	1050	Pakka	More Than 24 Meters	2005	902A	Residential		Constructed	2021-12-11	VN31692	1050	2905P7	09-003	13880	16506	19%	1650.6	0	0	1388	1650.6





ZONE-3, WARD-Dundaheada(27)

Sr. No	Mohalla_Name	Govt_Plot Id	Owner_Name	Father_Name & Husband_Name	Road Name	Mobile Number	Occupancy Status	Plot Area	Total Area On Ground	Total Rented Residential Builtup Area	Total Self Residential Builtup Area	House Type	Road Width	Construction Year	House Number	House Category	Rate Multiplier	Construction Status	Survey Start Date	Old Property Tax Id	Total Builtup Area	Gis_Map_Parcel_Id	Property Label	Old Arv	New Arv	Arv_Difference	Property Tax(10%)	Water Tax	Sewerage Tax	Old Tax	New Tax
4074	Crossing Republic	Tower 6	Arbind Kumar Saw		Panchsheel Crossing Vijay Nagar		Self Occupied	1050	1050	0	1050	Pakka	More Than 4 Meters	2005	907	Residential		Constructed	2021-12-11	VN31498	1050	2905P7	09-004	13880	16506	19%	1650.6	0	0	1388	1650.6
4075	Crossing Republic	Tower 6	Nishant		Panchsheel Crossing Vijay Nagar		Self Occupied	1050	1050	0	1050	Pakka	More Than 4 Meters	2005	908	Residential		Constructed	2021-12-11	VN31621	1050	2905P7	09-006	13880	16506	19%	1650.6	0	0	1388	1650.6
4076	Crossing Republic	Tower 6	Rajni Mahajan		Panchsheel Crossing Vijay Nagar	8377999620	Self Occupied	1050	1050	0	1050	Pakka	More Than 4 Meters	2005	1001	Residential		Constructed	2021-12-11	VN31622	1050	2905P7	10-001	13880	16506	19%	1650.6	0	0	1388	1650.6





ZONE-3, WARD-Dundaheada(27)

Sr. No	Mohalla_Name	Govt_Plot Id	Owner_Name	Father_Name & Husband_Name	Road Name	Mobile Number	Occupancy Status	Plot Area	Total Area On Ground	Total Rented Residential Builtup Area	Total Self Residential Builtup Area	House Type	Road Width	Construction Year	House Number	House Category	Rate Multiplier	Construction Status	Survey Start Date	Old Property Tax Id	Total Builtup Area	Gis_Map_Parcel_Id	Property Label	Old Arv	New Arv	Arv_Difference	Property Tax(10%)	Water Tax	Sewerage Tax	Old Tax	New Tax
4077	Crossing Republic	Tower 6	Anupam		Panchsheel Crossing Vijay Nagar	9871649461	Self Occupied	1050	1050	0	1050	Pakka	More Than 24 Meters	2005	1007	Residential		Constructed	2021-12-11	VN31626	1050	2905P7	10-004	15208	16506	9%	1650.6	0	0	1521	1650.6
4078	Crossing Republic	Tower 6	Avinash		Panchsheel Crossing Vijay Nagar		Self Occupied	1050	1050	0	1050	Pakka	More Than 24 Meters	2005	1007A	Residential		Constructed	2021-12-11	VN31653	1050	2905P7	10-005	15208	16506	9%	1650.6	0	0	1521	1650.6
4079	Crossing Republic	Tower 6	N/A		Panchsheel Crossing Vijay Nagar		Self Occupied	1050	1050	0	1050	Pakka	More Than 24 Meters	2005	1302	Residential		Constructed	2021-12-11	N/A	1050	2905P7	13-002	-	10962	0%	1096.2	0	0	-	1096.2





ZONE-3, WARD-Dundaheada(27)

Sr. No	Mohalla_Name	Govt_Plot Id	Owner_Name	Father_Name & Husband_Name	Road Name	Mobile Number	Occupancy Status	Plot Area	Total Area On Ground	Total Rented Residential Builtup Area	Total Self Residential Builtup Area	House Type	Road Width	Construction Year	House Number	House Category	Rate Multiplier	Construction Status	Survey Start Date	Old Property Tax Id	Total Built Up Area	Gis_Map Parcel Id	Property Label	Old Arv	New Arv	Arv_Difference	Property Tax(10%)	Water Tax	Sewerage Tax	Old Tax	New Tax
4080	Crossing Republic	Tower 6	N/A		Panchsheel Crossing Vijay Nagar		Self Occupied	1050	1050	0	1050	Pakka	More than 24 Meters	2005	1407A	Residential		Constructed	2021-12-11	N/A	1050	2905P7	14-005	-	10962	0%	1096.2	0	0	-	1096.2
4081	Crossing Republic	Tower 6	Ranjit Kumar Ranjan		Panchsheel Crossing Vijay Nagar Ghaz		Self Occupied	1050	1050	0	1050	Pakka	More than 24 Meters	2005	1408	Residential		Constructed	2021-12-11	VN31187	1050	2905P7	14-006	10373	10962	6%	1096.2	0	0	1037	1096.2
4082	Crossing Republic	Tower 6	N/A		Panchsheel Crossing Vijay Nagar		Self Occupied	1050	1050	0	1050	Pakka	More than 24 Meters	2005	1502A	Residential		Constructed	2021-12-11	N/A	1050	2905P7	15-003	-	10962	0%	1096.2	0	0	-	1096.2





ZONE-3, WARD-Dundaheada(27)

Sr. No	Mohalla_Name	Govt_Plot Id	Owner_Name	Father_Name & Husband_Name	Road Name	Mobile Number	Occupancy Status	Plot Area	Total Area On Ground	Total Rented Residential Builtup Area	Total Self Residential Builtup Area	House Type	Road Width	Construction Year	House Number	House Category	Rate Multiplier	Construction Status	Survey Start Date	Old Property Tax Id	Total Built Up Area	Gis_Map Parcel Id	Property Label	Old Arv	New Arv	Arv_Difference	Property Tax(10%)	Water Tax	Sewerage Tax	Old Tax	New Tax
4083	Crossing Republic	Tower 6	N/A		Panchsheel Crossing Vijay Nagar		Self Occupied	1050	1050	0	1050	Pakka	More Than 4 Meters	2005	1507	Residential		Constructed	2021-12-11	N/A	1050	2905P7	15-004	-	10962	0%	1096.2	0	0	-	1096.2
4084	Crossing Republic	Tower 6	N/A		Panchsheel Crossing Vijay Nagar		Self Occupied	1050	1050	0	1050	Pakka	More Than 4 Meters	2005	1601	Residential		Constructed	2021-12-11	N/A	1050	2905P7	16-001	-	10962	0%	1096.2	0	0	-	1096.2
4085	Crossing Republic	Tower 6	N/A		Panchsheel Crossing Vijay Nagar		Self Occupied	1050	1050	0	1050	Pakka	More Than 4 Meters	2005	1602	Residential		Constructed	2021-12-11	N/A	1050	2905P7	16-002	-	10962	0%	1096.2	0	0	-	1096.2





ZONE-3, WARD-Dundaheada(27)

Sr. No	Mohalla_Name	Govt_Plot Id	Owner_Name	Father_Name & Husband_Name	Road Name	Mobile Number	Occupancy Status	Plot Area	Total Area On Ground Floor	Total Rented Residential Builtup Area	Total Self Residential Builtup Area	House Type	Road Width	Construction Year	House Number	House Category	Rate Multiplier	Construction Status	Survey Start Date	Old Property Tax Id	Total Built Up Area	Gis_Map_Parcels_Id	Property Label	Old Arv	New Arv	Arv_Difference	Property Tax(10%)	Water Tax	Sewerage Tax	Old Tax	New Tax
4086	Crossing Republic	Tower 6	N/A		Panchsheel Crossing Vijay Nagar		Self Occupied	1050	1050	0	1050	Pakka	More Than 4 Meters	2005	1603	Residential		Constructed	2021-12-11	N/A	1050	2905P7	16-003	-	10962	0%	1096.2	0	0	-	1096.2
4087	Crossing Republic	Tower 6	N/A		Panchsheel Crossing Vijay Nagar		Self Occupied	1050	1050	0	1050	Pakka	More Than 4 Meters	2005	1604	Residential		Constructed	2021-12-11	N/A	1050	2905P7	16-004	-	10962	0%	1096.2	0	0	-	1096.2
4088	Crossing Republic	Tower 6	N/A		Panchsheel Crossing Vijay Nagar		Self Occupied	1050		0	1050	Pakka	More Than 4 Meters	2005	1605	Residential		Constructed	2021-12-11	N/A	1050	2905P7	16-005	-	10962	0%	1096.2	0	0	-	1096.2





ZONE-3, WARD-Dundaheada(27)

Sr. No	Mohalla_Name	Govt_Plot Id	Owner_Name	Father_Name & Husband_Name	Road Name	Mobile Number	Occupancy Status	Plot Area	Total Area On Ground	Total Rented Residential Builtup Area	Total Self Residential Builtup Area	House Type	Road Width	Construction Year	House Number	House Category	Rate Multiplier	Construction Status	Survey Start Date	Old Property Tax Id	Total Built Up Area	Gis_Map_Parcel_Id	Property Label	Old Arv	New Arv	Arv_Difference	Property Tax(10%)	Water Tax	Sewerage Tax	Old Tax	New Tax
4089	Crossing Republic	Tower 6	N/A		Panchsheel Crossing Vijay Nagar		Self Occupied	1050	1050	0	1050	Pakka	More Than 4 Meters	2005	1606	Residential		Constructed	2021-12-11	N/A	1050	2905P7	16-006	-	10962	0%	1096.2	0	0	-	1096.2
4090	Crossing Republic	Tower 6	N/A		Panchsheel Crossing Vijay Nagar		Self Occupied	1050	1050	0	1050	Pakka	More Than 4 Meters	2005	1701	Residential		Constructed	2021-12-11	N/A	1050	2905P7	17-001	-	10962	0%	1096.2	0	0	-	1096.2
4091	Crossing Republic	Tower 6	N/A		Panchsheel Crossing Vijay Nagar		Self Occupied	1050	1050	0	1050	Pakka	More Than 4 Meters	2005	1707	Residential		Constructed	2021-12-11	N/A	1050	2905P7	17-004	-	10962	0%	1096.2	0	0	-	1096.2





ZONE-3, WARD-Dundaheada(27)

Sr. No	Mohalla_Name	Govt_Plot Id	Owner_Name	Father_Name & Husband_Name	Road Name	Mobile Number	Occupancy Status	Plot Area	Total Area On Ground Floor	Total Rented Residential Builtup Area	Total Self Residential Builtup Area	House Type	Road Width	Construction Year	House Number	House Category	Rate Multiplier	Construction Status	Survey Start Date	Old Property Tax Id	Total Builtup Area	Gis_Map_Parcel_Id	Property Label	Old Arv	New Arv	Arv_Difference	Property Tax(10%)	Water Tax	Sewerage Tax	Old Tax	New Tax
4092	Crossing Republic	Tower 6	Indeer Preet Singh Sokhi	Panchsheel Crossing Vijay Nagar Ghaziaba			Self Occupied	1050	1050	0	1050	Pakka	More Than 24 Meters	2005	1707A	Residential		Constructed	2021-12-11	VN45030	1050	2905P7	17-005	8981	10962	22%	1096.2	0	0	898	1096.2
4093	Crossing Republic	Tower 6	N/A	Panchsheel Crossing Vijay Nagar			Self Occupied	1050	1050	0	1050	Pakka	More Than 24 Meters	2005	1801	Residential		Constructed	2021-12-11	N/A	1050	2905P7	18-001	-	10962	0%	1096.2	0	0	-	1096.2
4094	Crossing Republic	Tower 6	N/A	Panchsheel Crossing Vijay Nagar			Self Occupied	1050	1050	0	1050	Pakka	More Than 24 Meters	2005	1802A	Residential		Constructed	2021-12-11	N/A	1050	2905P7	18-003	-	10962	0%	1096.2	0	0	-	1096.2





ZONE-3, WARD-Dundaheada(27)

Sr. No	Mohalla_Name	Govt_Plot Id	Owner_Name	Father_Name & Husband_Name	Road Name	Mobile Number	Occupancy Status	Plot Area	Total Area On Ground	Total Rented Residential Builtup Area	Total Self Residential Builtup Area	House Type	Road Width	Construction Year	House Number	House Category	Rate Multiplier	Construction Status	Survey Start Date	Old Property Tax Id	Total Builtup Area	Gis_Map_Parcels_Id	Property Label	Old Arv	New Arv	Arv_Difference	Property Tax(10%)	Water Tax	Sewerage Tax	Old Tax	New Tax
4095	Crossing Republic	Tower 6	N/A		Panchsheel Crossing Vijay Nagar		Self Occupied	1050	1050	0	1050	Pakka	More Than 4 Meters	2005	1807	Residential		Constructed	2021-12-11	N/A	1050	2905P7	18-004	-	10962	0%	1096.2	0	0	-	1096.2
4096	Crossing Republic	Tower 6	N/A		Panchsheel Crossing Vijay Nagar		Self Occupied	1050	1050	0	1050	Pakka	More Than 4 Meters	2005	1807A	Residential		Constructed	2021-12-11	N/A	1050	2905P7	18-005	-	10962	0%	1096.2	0	0	-	1096.2
4097	Crossing Republic	Tower 6	N/A		Panchsheel Crossing Vijay Nagar		Self Occupied	1050	1050	0	1050	Pakka	More Than 4 Meters	2005	1808	Residential		Constructed	2021-12-11	N/A	1050	2905P7	18-006	-	10962	0%	1096.2	0	0	-	1096.2

ZONE-3, WARD-Dundaheada(27)

Sr. No	Mohalla_Name	Govt_Plot_Id	Owner_Name	Father_Name & Husband_Name	Road Name	Mobile Number	Occupancy Status	Plot Area	Total Area On Ground	Total Rented Residential Builtup Area	Total Self Residential Builtup Area	House Type	Road Width	Construction Year	House Number	House Category	Rate Multiplier	Construction Status	Survey Start Date	Old Property Tax Id	Total Builtup Area	Gis_Map_Parcels_Id	Property Label	Old Arv	New Arv	Arv_Difference	Property Tax(10%)	Water Tax	Sewerage Tax	Old Tax	New Tax
4098	Crossing Republic	Tower 6	N/A		Panchsheel Crossing Vijay Nagar		Self Occupied	1050	1050	0	1050	Pakka	More Than 4 Meters	2005	1907	Residential		Constructed	2021-12-11	N/A	1050	2905P7	19-004	-	10962	0%	1096.2	0	0	-	1096.2
4099	Crossing Republic	Kingston tower	N/A		Panchsheel Crossing Vijay Nagar		Self Occupied	1570	1520	0	1520	Pakka	More Than 4 Meters	2005	k-001	Residential		Constructed	2021-11-20	N/A	1520	2920A1	00-001	-	23894.4	0%	2389.44	0	0	-	2389.4
4100	Crossing Republic	Kingston tower	N/A		Panchsheel Crossing Vijay Nagar		Self Occupied	1150	1100	0	1100	Pakka	More Than 4 Meters	2005	k-002	Residential		Constructed	2021-11-20	N/A	1100	2920A1	00-002	-	17292	0%	1729.2	0	0	-	1729.2





ZONE-3, WARD-Dundaheada(27)

Sr. No	Mohalla_Name	Govt_Plot Id	Owner_Name	Father_Name & Husband_Name	Road Name	Mobile Number	Occupancy Status	Plot Area	Total Area On Ground Floor	Total Rented Residential Builtup Area	Total Self Residential Builtup Area	House Type	Road Width	Construction Year	House Number	House Category	Rate Multiplier	Construction Status	Survey Start Date	Old Property Tax Id	Total Builtup Area	Gis Map Parcel Id	Property Label	Old Arv	New Arv	Arv Difference	Property Tax(10%)	Water Tax	Sewerage Tax	Old Tax	New Tax
4101	Crossing Republic	kingston tower	N/A		Panchsheel Crossing Vijay Nagar		Self Occupied	1150	1100	0	1100	Pakka	More Than 4 Meters	2005	k-003	Residential		Constructed	2021-11-20	N/A	1100	2920A1	00-003	-	17292	0%	1729.2	0	0	-	1729.2
4102	Crossing Republic	kingston tower	Abhishek Raghav / Panraj Raghav	ranjeet singh Raghav	Panchsheel Crossing Vijay Nagar Ghaziabad	9560697036	Self Occupied	1150	1100	0	1100	Pakka	More Than 4 Meters	2005	k-004	Residential		Constructed	2021-11-20	N/A	1100	2920A1	00-004	-	17292	0%	1729.2	0	0	-	1729.2
4103	Crossing Republic	kingston tower	Naven Kumar	Naven	Panchsheel Crossing Vijay Nagar		Self Occupied	1150	1100	0	1100	Pakka	More Than 4 Meters	2005	k-005	Residential		Constructed	2021-11-20	VN45401	1100	2920A1	00-005	10841	17292	60%	1729.2	0	0	1084	1729.2

ZONE-3, WARD-Dundaheada(27)

Sr. No	Mohalla_Name	Govt_Plot Id	Owner_Name	Father_Name & Husband_Name	Road Name	Mobile Number	Occupancy Status	Plot Area	Total Area On Ground Floor	Total Rented Residential Builtup Area	Total Self Residential Builtup Area	House Type	Road Width	Construction Year	House Number	House Category	Rate Multiplier	Construction Status	Survey Start Date	Old Property Tax Id	Total Built Up Area	Gis_Map Parcel Id	Property Label	Old Arv	New Arv	Arv_Difference	Property Tax(10%)	Water Tax	Sewerage Tax	Old Tax	New Tax
4104	Crossing Republic	kingston tower	N/A		Panchsheel Crossing Vijay Nagar		Self Occupied	1570	1520	0	1520	Pakka	More Than 24 Meters	2005	k-006	Residential		Constructed	2021-11-20	N/A	1520	2920A1	00-006	-	23894.4	0%	2389.44	0	0	-	2389.4
4105	Crossing Republic	kingston tower	Arun Kumar And Anjana Singh		Panchsheel Crossing Vijay Nagar Ghaziabad		Self Occupied	1570	1520	0	1520	Pakka	More Than 24 Meters	2005	k-101	Residential		Constructed	2021-11-20	VN45364	1520	2920A1	01-001	13004	23894.4	84%	2389.44	0	0	1300	2389.4
4106	Crossing Republic	kingston tower	N/A		Panchsheel Crossing Vijay Nagar		Self Occupied	1150	1100	0	1100	Pakka	More Than 24 Meters	2005	k-102	Residential		Constructed	2021-11-20	N/A	1100	2920A1	01-002	-	17292	0%	1729.2	0	0	-	1729.2





ZONE-3, WARD-Dundaheada(27)

Sr. No	Mohalla_Name	Govt_Plot_Id	Owner_Name	Father_Name & Husband_Name	Road Name	Mobile_Number	Occupancy_Status	Plot_Area	Total_Area_On_Ground_Floor	Total_Rented_Residential_Builtup_Area	Total_Self_Residential_Builtup_Area	House_Type	Road_Width	Construction_Year	House_Number	House_Category	Rate_Multiplier	Construction_Status	Survey_Start_Date	Old_Property_Tax_Id	Total_Builtup_Area	Gis_Map_Parcel_Id	Property_Label	Old_Arv	New_Arv	Arv_Difference	Property_Tax(10%)	Water_Tax	Sewerage_Tax	Old_Tax	New_Tax
4107	Crossing Republic	kingston tower	Arshad Ali Shah And Alina Shah	Arshad Ali Shah	Panchsheel Crossing Vijay Nagar Ghaziabad	8826304466	Self Occupied	1150	1100	0	1100	Pakka	More Than 24 Meters	2005	k-103	Residential		Constructed	2021-11-20	VN45260	1100	2920A1	01-003	10815	17292	60%	1729.2	0	0	1082	1729.2
4108	Crossing Republic	kingston tower	Ankur Lekhi	techanlekh	Panchsheel Crossing Vijay Nagar	9999462606	Self Occupied	1150	1100	0	1100	Pakka	More Than 24 Meters	2005	k-104	Residential		Constructed	2021-11-20	N/A	1100	2920A1	01-004	-	17292	0%	1729.2	0	0	-	1729.2





ZONE-3, WARD-Dundaheada(27)

Sr. No	Mohalla_Nam e	Govt_Plot Id	Owner_Nam e	Father_Nam e & Hus band_Nam e	Road Nam e	Mobile_Nu mber	Occ upancy_Stat us	Plot_Are a	Total_Are a_On_G round_Floor	Total_Rented_Resid ential_Built up_Are a	Total_Self_Resid ential_Built up_Are a	Hou se_Typ e	Roa d_Wid th	Constru ction_Y ear	House _Numb er	Hou se_Cat egor y	Rat e_Mul tiplie r	Con stru ction_Stat us	Surv ey_Star t_D ate	Old _Pr ope rty_Tax _Id	Total_Built_ Up_Are a	Gis_Ma p_Parc el_Id	Prop erty _Lab el	Old_Arv	New_Arv	Arv_Diff erence	Property Tax(10%)	Wat er_T ax	Sew erag e_T ax	Old_T ax	New_T ax
4109	Cross ing Repu blic	king ston tower	Shiv end ra Prat ap Singh And Arc hna Singh		Panc hshe el Cross ing Vijay Nagar Ghaziaba d		Self Occ upie d	1150	1100	0	1100	Pak ka	MoreTh an24Meters	2005	k-105	Resi den tial		Con stru cted	2021-11-20	VN45398	1100	2920A1	01-005	10879	17292	59%	1729.2	0	0	1088	1729.2
4110	Cross ing Repu blic	king ston tower	Man jit Singh		Panc hshe el Cross ing Vijay Nagar		Self Occ upie d	1570	1520	0	1520	Pak ka	MoreTh an24Meters	2005	k-106	Resi den tial		Con stru cted	2021-11-20	VN45447	1520	2920A1	01-006	13029	23894.4	83%	2389.44	0	0	1303	2389.4





ZONE-3, WARD-Dundaheada(27)

Sr. No	Mohalla_Name	Govt_Plot Id	Owner_Name	Father_Name & Husband_Name	Road Name	Mobile Number	Occupancy Status	Plot Area	Total Area On Ground	Total Rented Residential Builtup Area	Total Self Residential Builtup Area	House Type	Road Width	Construction Year	House Number	House Category	Rate Multiplier	Construction Status	Survey Start Date	Old Property Tax Id	Total Built Up Area	Gis_Map_Parcels_Id	Property Label	Old Arv	New Arv	Arv_Difference	Property Tax(10%)	Water Tax	Sewerage Tax	Old Tax	New Tax
4111	Crossing Republic	kingston tower	N/A		Panchsheel Crossing Vijay Nagar		Self Occupied	1570	1520	0	1520	Pakka	More than 4 Meters	2005	k-201	Residential		Constructed	2021-11-20	N/A	1520	2920A1	02-001	-	23894.4	0%	2389.44	0	0	-	2389.4
4112	Crossing Republic	kingston tower	N/A		Panchsheel Crossing Vijay Nagar		Self Occupied	1150	1100	0	1100	Pakka	More than 4 Meters	2005	k-202	Residential		Constructed	2021-11-20	N/A	1100	2920A1	02-002	-	17292	0%	1729.2	0	0	-	1729.2
4113	Crossing Republic	kingston tower	Anju Thakur		Panchsheel Crossing Vijay Nagar	8335877888	Rented	1150	1100	1100	0	Pakka	More than 4 Meters	2005	k-203	Residential		Constructed	2021-11-20	N/A	1100	2920A1	02-003	-	19453.5	0%	1945.35	0	0	-	1945.4





ZONE-3, WARD-Dundaheada(27)

Sr. No	Mohalla_Name	Govt_Plot Id	Owner_Name	Father_Name & Husband_Name	Road Name	Mobile Number	Occupancy Status	Plot Area	Total Area On Ground Floor	Total Rented Residential Builtup Area	Total Self Residential Builtup Area	House Type	Road Width	Construction Year	House Number	House Category	Rate Multiplier	Construction Status	Survey Start Date	Old Property Tax Id	Total Built Up Area	Gis_Map_Parcels_Id	Property Label	Old Arv	New Arv	Arv_Difference	Property Tax(10%)	Water Tax	Sewerage Tax	Old Tax	New Tax
4114	Crossing Republic	kingston tower	Anil Kumar Singh	rsingh	Panchsheel Crossing Vijay Nagar	9958248185	Self Occupied	1150	1100	0	1100	Pakka	More than 4 Meters	2005	k-204	Residential		Constructed	2021-11-20	VN45176	1100	2920A1	02-004	10828	17292	60%	1729.2	0	0	1083	1729.2
4115	Crossing Republic	kingston tower	N/A		Panchsheel Crossing Vijay Nagar		Self Occupied	1150	1100	0	1100	Pakka	More than 4 Meters	2005	k-205	Residential		Constructed	2021-11-20	N/A	1100	2920A1	02-005	-	17292	0%	1729.2	0	0	-	1729.2
4116	Crossing Republic	kingston tower	Ajay	mp s chahnan	Panchsheel Crossing Vijay Nagar	9811344557	Self Occupied	1570	1520	0	1520	Pakka	More than 4 Meters	2005	k-206	Residential		Constructed	2021-11-20	N/A	1520	2920A1	02-006	-	23894.4	0%	2389.44	0	0	-	2389.4





ZONE-3, WARD-Dundaheada(27)

Sr. No	Mohalla_Name	Govt_Plot Id	Owner_Name	Father_Name & Husband_Name	Road Name	Mobile Number	Occupancy Status	Plot Area	Total Area On Ground	Total Rented Residential Builtup Area	Total Self Residential Builtup Area	House Type	Road Width	Construction Year	House Number	House Category	Rate Multiplier	Construction Status	Survey Start Date	Old Property Tax Id	Total Builtup Area	Gis_Map_Parcels_Id	Property Label	Old Arv	New Arv	Arv_Difference	Property Tax(10%)	Water Tax	Sewerage Tax	Old Tax	New Tax
4117	Crossing Republic	kingston tower	N/A		Panchsheel Crossing Vijay Nagar		Self Occupied	1570	1520	0	1520	Pakka	More Than 24 Meters	2005	k-301	Residential		Constructed	2021-11-20	N/A	1520	2920A1	03-001	-	23894.4	0%	2389.44	0	0	-	2389.4
4118	Crossing Republic	kingston tower	N/A		Panchsheel Crossing Vijay Nagar		Self Occupied	1150	1100	0	1100	Pakka	More Than 24 Meters	2005	k-302	Residential		Constructed	2021-11-20	N/A	1100	2920A1	03-002	-	17292	0%	1729.2	0	0	-	1729.2
4119	Crossing Republic	kingston tower	Kamaljeet Singh	bhuvneswar Singh	Panchsheel Crossing Vijay Nagar	9650867867	Self Occupied	1150	1100	0	1100	Pakka	More Than 24 Meters	2005	k-303	Residential		Constructed	2021-11-20	N/A	1100	2920A1	03-003	-	17292	0%	1729.2	0	0	-	1729.2





ZONE-3, WARD-Dundaheada(27)

Sr. No	Mohalla_Name	Govt_Plot Id	Owner_Name	Father_Name & Husband_Name	Road Name	Mobile Number	Occupancy Status	Plot Area	Total Area On Ground Floor	Total Rented Residential Builtup Area	Total Self Residential Builtup Area	House Type	Road Width	Construction Year	House Number	House Category	Rate Multiplier	Construction Status	Survey Start Date	Old Property Tax Id	Total Built Up Area	Gis_Map_Parcels_Id	Property Label	Old Arv	New Arv	Arv_Difference	Property Tax(10%)	Water Tax	Sewerage Tax	Old Tax	New Tax
4120	Crossing Republic	kingston tower	N/A		Panchsheel Crossing Vijay Nagar		Self Occupied	1150	1100	0	1100	Pakka	More Than 4 Meters	2005	k-304	Residential		Constructed	2021-11-20	N/A	1100	2920A1	03-004	-	17292	0%	1729.2	0	0	-	1729.2
4121	Crossing Republic	kingston tower	N/A		Panchsheel Crossing Vijay Nagar		Self Occupied	1150	1100	0	1100	Pakka	More Than 4 Meters	2005	K-305	Residential		Constructed	2021-11-20	N/A	1100	2920A1	03-005	-	17292	0%	1729.2	0	0	-	1729.2
4122	Crossing Republic	kingston tower	Rahul Tandon	Vijay Kumar Tandon	Panchsheel Crossing Vijay Nagar	7506183707	Self Occupied	1570	1520	0	1520	Pakka	More Than 4 Meters	2005	k-306	Residential		Constructed	2021-11-20	N/A	1520	2920A1	03-006	-	23894.4	0%	2389.44	0	0	-	2389.4

लिपिक हस्ताक्षर



हस्ताक्षर राजस्व निरीक्षक



कर अधीक्षक हस्ताक्षर



ZONE-3, WARD-Dundaheada(27)

Sr. No	Mohalla_Name	Govt_Plot_Id	Owner_Name	Father_Name & Husband_Name	Road Name	Mobile_Number	Occupancy_Status	Plot_Area	Total_Area_On_Ground_Floor	Total_Rented_Residential_Builtup_Area	Total_Self_Residential_Builtup_Area	House_Type	Road_Width	Construction_Year	House_Number	House_Category	Rate_Multiplier	Construction_Status	Survey_Start_Date	Old_Property_Tax_Id	Total_Builtup_Area	Gis_Map_Parcels_Id	Property_Label	Old_Arv	New_Arv	Arv_Difference	Property_Tax(10%)	Water_Tax	Sewerage_Tax	Old_Tax	New_Tax
4123	Crossing Republic	kingston tower	Mahesh Tyagi		Panchsheel Crossing Vijay Nagar	9899147880	Rented	1570	1520	1520	0	Pakka	More Than 4 Meters	2005	k-401	Residential		Constructed	2021-11-20	N/A	1520	2920A1	04-001	-	26881.2	0%	2688.12	0	0	-	2688.1





ZONE-3, WARD-Dundaheada(27)

Sr. No	Mohalla_Nam e	Govt_Plot Id	Owner_Nam e	Father_Nam e & Hus band_Nam e	Road Nam e	Mobile_Nu mber	Occu pancy_Statu s	Plot_Are a	Total_Are a_On_G round_Floor	Total_Rented_Resid ential_Builtup_Are a	Total_Self_Resid ential_Built up_Are a	Hou se_Typ e	Roa d_Wid th	Constru ction_Y ear	House _Numb er	Hou se_Cat egor y	Rat e_Mul tipli er	Con stru ctio n_Statu s	Surv ey_St ar t_D ate	Old _Pr ope rty_T ax_ Id	Total_ Built_ Up_Are a	Gis_Ma p_Parc el_Id	Prop erty_ Lab el	Old_Ar v	New_Arv	Arv_Diff erence	Property Tax(10%)	Wat er_T ax	Sew erag e_T ax	Old_T ax	New_T ax
4124	Cross ing Republic	kingston tower	Asha Pachhary And Raghav Pachhary	late ashokumar pachhary Late Ashok Kumar Pachhary	Panchshel Crossing Vijay Nagar Ghaziabad	9891054947	Self Occupied	1150	1100	0	1100	Pakka	Moran 24 Meters	2005	k-402	Residential		Constructed	2021-11-20	VN45340	1100	2920A1	04-002	10879	17292	59%	1729.2	0	0	1088	1729.2





ZONE-3, WARD-Dundaheada(27)

Sr. No	Mohalla_Name	Govt_Plot Id	Owner_Name	Father_Name & Husband_Name	Road Name	Mobile Number	Occupancy Status	Plot Area	Total Area On Ground	Total Rented Residential Builtup Area	Total Self Residential Builtup Area	House Type	Road Width	Construction Year	House Number	House Category	Rate Multiplier	Construction Status	Survey Start Date	Old Property Tax Id	Total Built Up Area	Gis_Map Parcel Id	Property Label	Old Arv	New Arv	Arv_Difference	Property Tax(10%)	Water Tax	Sewerage Tax	Old Tax	New Tax
4125	Crossing Republic	kingston tower	N/A		Panchsheel Crossing Vijay Nagar		Self Occupied	1150	1100	0	1100	Pakka	More than 4 Meters	2005	k-403	Residential		Constructed	2021-11-20	N/A	1100	2920A1	04-003	-	17292	0%	1729.2	0	0	-	1729.2
4126	Crossing Republic	kingston tower	N/A		Panchsheel Crossing Vijay Nagar		Self Occupied	1150	1100	0	1100	Pakka	More than 4 Meters	2005	k-404	Residential		Constructed	2021-11-20	N/A	1100	2920A1	04-004	-	17292	0%	1729.2	0	0	-	1729.2
4127	Crossing Republic	kingston tower	Firojuddin Mirza		Panchsheel Crossing Vijay Nagar	9837246213	Rented	1150	1100	1100	0	Pakka	More than 4 Meters	2005	k-405	Residential		Constructed	2021-11-20	N/A	1100	2920A1	04-005	-	19453.5	0%	1945.35	0	0	-	1945.4





ZONE-3, WARD-Dundaheada(27)

Sr. No	Mohalla_Name	Govt_Plot Id	Owner_Name	Father_Name & Husband_Name	Road Name	Mobile Number	Occupancy Status	Plot Area	Total Area On Ground Floor	Total Rented Residential Builtup Area	Total Self Residential Builtup Area	House Type	Road Width	Construction Year	House Number	House Category	Rate Multiplier	Construction Status	Survey Start Date	Old Property Tax Id	Total Built Up Area	Gis_Map Parcel Id	Property Label	Old Arv	New Arv	Arv_Difference	Property Tax(10%)	Water Tax	Sewerage Tax	Old Tax	New Tax
4128	Crossing Republic	kingston tower	Isha Arora	raje ndr a singh	Pancshel Crossing Vijay Nagar	7290040407	Self Occupied	1570	1520	0	1520	Pakka	Morethan 4Meters	2005	k-406	Residential		Constructed	2021-11-20	N/A	1520	2920A1	04-006	-	23894.4	0%	2389.44	0	0	-	2389.4
4129	Crossing Republic	kingston tower	N/A		Pancshel Crossing Vijay Nagar		Self Occupied	1570	1520	0	1520	Pakka	Morethan 4Meters	2005	k-501	Residential		Constructed	2021-11-20	N/A	1520	2920A1	05-001	-	23894.4	0%	2389.44	0	0	-	2389.4
4130	Crossing Republic	kingston tower	Kishore Kumar Sinha		Pancshel Crossing Vijay Nagar	9810857389	Rented	1150	1100	1100	0	Pakka	Morethan 4Meters	2005	k-502	Residential		Constructed	2021-11-20	N/A	1100	2920A1	05-002	-	19453.5	0%	1945.35	0	0	-	1945.4





ZONE-3, WARD-Dundaheada(27)

Sr. No	Mohalla_Name	Govt_Plot Id	Owner_Name	Father_Name & Husband_Name	Road Name	Mobile Number	Occupancy Status	Plot Area	Total Area On Ground Floor	Total Rented Residential Builtup Area	Total Self Residential Builtup Area	House Type	Road Width	Construction Year	House Number	House Category	Rate Multiplier	Construction Status	Survey Start Date	Old Property Tax Id	Total Built Up Area	Gis_Map_Parcel_Id	Property Label	Old Arv	New Arv	Arv_Difference	Property Tax(10%)	Water Tax	Sewerage Tax	Old Tax	New Tax
4131	Crossing Republic	kingston tower	N/A		Panchsheel Crossing Vijay Nagar		Rented	1150	1100	1100	0	Pakka	More Than 24 Meters	2005	k-503	Residential		Constructed	2021-11-20	N/A	1100	2920A1	05-003	-	19453.5	0%	1945.35	0	0	-	1945.4
4132	Crossing Republic	kingston tower	N/A		Panchsheel Crossing Vijay Nagar		Self Occupied	1150	1100	0	1100	Pakka	More Than 24 Meters	2005	k-504	Residential		Constructed	2021-11-20	N/A	1100	2920A1	05-004	-	17292	0%	1729.2	0	0	-	1729.2
4133	Crossing Republic	kingston tower	Sanjay Kanjia	puranchandkanjia	Panchsheel Crossing Vijay Nagar Ghaz	9818957259	Self Occupied	1150	1100	0	1100	Pakka	More Than 24 Meters	2005	k-505	Residential		Constructed	2021-11-20	N/A	1100	2920A1	05-005	-	17292	0%	1729.2	0	0	-	1729.2





ZONE-3, WARD-Dundaheada(27)

Sr. No	Mohalla_Name	Govt_Plot Id	Owner_Name	Father_Name & Husband_Name	Road Name	Mobile Number	Occupancy Status	Plot Area	Total Area On Ground Floor	Total Rented Residential Builtup Area	Total Self Residential Builtup Area	House Type	Road Width	Construction Year	House Number	House Category	Rate Multiplier	Construction Status	Survey Start Date	Old Property Tax Id	Total Builtup Area	Gis_Map_Parcels_Id	Property Label	Old Arv	New Arv	Arv_Difference	Property Tax(10%)	Water Tax	Sewerage Tax	Old Tax	New Tax
4134	Crossing Republic	kingston tower	N/A		Panchsheel Crossing Vijay Nagar		Self Occupied	1570	1520	0	1520	Pakka	More Than 24 Meters	2005	k-506	Residential		Constructed	2021-11-20	N/A	1520	2920A1	05-006	-	23894.4	0%	2389.44	0	0	-	2389.4
4135	Crossing Republic	kingston tower	N/A		Panchsheel Crossing Vijay Nagar		Self Occupied	1570	1520	0	1520	Pakka	More Than 24 Meters	2005	k-601	Residential		Constructed	2021-11-20	N/A	1520	2920A1	06-001	-	23894.4	0%	2389.44	0	0	-	2389.4
4136	Crossing Republic	kingston tower	Sanjay Yadav	Bishamber Dayal Yadav	Panchsheel Crossing Vijay Nagar Ghaziabad	9873904493	Self Occupied	1150	1100	0	1100	Pakka	More Than 24 Meters	2005	k-602	Residential		Constructed	2021-11-20	VN45274	1100	2920A1	06-002	10828	17292	60%	1729.2	0	0	1083	1729.2





ZONE-3, WARD-Dundaheada(27)

Sr. No	Mohalla_Name	Govt_Plot Id	Owner_Name	Father_Name & Husband_Name	Road Name	Mobile Number	Occupancy Status	Plot Area	Total Area On Ground Floor	Total Rented Residential Builtup Area	Total Self Residential Builtup Area	House Type	Road Width	Construction Year	House Number	House Category	Rate Multiplier	Construction Status	Survey Start Date	Old Property Tax Id	Total Built Up Area	Gis_Map_Parcels_Id	Property Label	Old Arv	New Arv	Arv_Difference	Property Tax(10%)	Water Tax	Sewerage Tax	Old Tax	New Tax
4137	Crossing Republic	kingston tower	Vijaya Angral	desraj angral	Panchsheel Crossing Vijay Nagar	7206000649	Self Occupied	1150	1100	0	1100	Pakka	More than 4 Meters	2005	k-603	Residential		Constructed	2021-11-20	N/A	1100	2920A1	06-003	-	17292	0%	1729.2	0	0	-	1729.2
4138	Crossing Republic	kingston tower	Sarla Kaul	Dr CL Saraf	Panchsheel Crossing Vijay Nagar	9711901748	Self Occupied	1150	1100	0	1100	Pakka	More than 4 Meters	2005	k-604	Residential		Constructed	2021-11-20	N/A	1100	2920A1	06-004	-	17292	0%	1729.2	0	0	-	1729.2
4139	Crossing Republic	kingston tower	N/A		Panchsheel Crossing Vijay Nagar		Self Occupied	1150	1100	0	1100	Pakka	More than 4 Meters	2005	k-605	Residential		Constructed	2021-11-20	N/A	1100	2920A1	06-005	-	17292	0%	1729.2	0	0	-	1729.2





ZONE-3, WARD-Dundaheada(27)

Sr. No	Mohalla_Name	Govt_Plot Id	Owner_Name	Father_Name & Husband_Name	Road Name	Mobile_Number	Occupancy_Status	Plot_Area	Total_Area_On_Ground_Floor	Total_Rented_Residential_Builtup_Area	Total_Self_Residential_Builtup_Area	House_Type	Road_Width	Construction_Year	House_Number	House_Category	Rate_Multiplier	Construction_Status	Survey_Start_Date	Old_Property_Tax_Id	Total_Builtup_Area	Gis_Parcels_Id	Property_Label	Old_Arv	New_Arv	Arv_Difference	Property_Tax(10%)	Water_Tax	Sewerage_Tax	Old_Tax	New_Tax
4140	Crossing Republic	kingston tower	Kanika	pankajguptaPuneetGupta	Panchsheel Crossing Vijay Nagar Ghaziabad	9650870724	Self Occupied	1570	1520	0	1520	Pakka	Morethan24Meters	2005	k-606	Residential		Constructed	2021-11-20	N/A	1520	2920A1	06-006	-	23894.4	0%	2389.44	0	0	-	2389.4
4141	Crossing Republic	kingston tower	N/A		Panchsheel Crossing Vijay Nagar		Self Occupied	1570	1520	0	1520	Pakka	Morethan24Meters	2005	k-701	Residential		Constructed	2021-11-20	N/A	1520	2920A1	07-001	-	23894.4	0%	2389.44	0	0	-	2389.4
4142	Crossing Republic	kingston tower	Suraj Pandey	ramchandanpandey	Panchsheel Crossing Vijay Nagar Ghaziabad	7042864551	Self Occupied	1150	1100	0	1100	Pakka	Morethan24Meters	2005	k-702	Residential		Constructed	2021-11-20	N/A	1100	2920A1	07-002	-	17292	0%	1729.2	0	0	-	1729.2





ZONE-3, WARD-Dundaheada(27)

Sr. No	Mohalla_Name	Govt_Plot Id	Owner_Name	Father_Name & Husband_Name	Road Name	Mobile Number	Occupancy Status	Plot Area	Total Area On Ground	Total Rented Residential Builtup Area	Total Self Residential Builtup Area	House Type	Road Width	Construction Year	House Number	House Category	Rate Multiplier	Construction Status	Survey Start Date	Old Property Tax Id	Total Built Up Area	Gis_Map_Parcels_Id	Property Label	Old Arv	New Arv	Arv_Difference	Property Tax(10%)	Water Tax	Sewerage Tax	Old Tax	New Tax
4143	Crossing Republic	kingston tower	Jyoti		Panchsheel Crossing Vijay Nagar	8886440264	Rented	1150	1100	1100	0	Pakka	More than 24 Meters	2005	k-703	Residential		Constructed	2021-11-20	N/A	1100	2920A1	07-003	-	19453.5	0%	1945.35	0	0	-	1945.4
4144	Crossing Republic	kingston tower	N/A		Panchsheel Crossing Vijay Nagar		Self Occupied	1150	1100	0	1100	Pakka	More than 24 Meters	2005	k-704	Residential		Constructed	2021-11-20	N/A	1100	2920A1	07-004	-	17292	0%	1729.2	0	0	-	1729.2
4145	Crossing Republic	kingston tower	N/A		Panchsheel Crossing Vijay Nagar		Rented	1150	1100	1100	0	Pakka	More than 24 Meters	2005	k-705	Residential		Constructed	2021-11-20	N/A	1100	2920A1	07-005	-	19453.5	0%	1945.35	0	0	-	1945.4





ZONE-3, WARD-Dundaheada(27)

Sr. No	Mohalla_Name	Govt_Plot Id	Owner_Name	Father_Name & Husband_Name	Road Name	Mobile Number	Occupancy Status	Plot Area	Total Area On Ground Floor	Total Rented Residential Builtup Area	Total Self Residential Builtup Area	House Type	Road Width	Construction Year	House Number	House Category	Rate Multiplier	Construction Status	Survey Start Date	Old Property Tax Id	Total Built Up Area	Gis Map Parcel Id	Property Label	Old Arv	New Arv	Arv_Difference	Property Tax(10%)	Water Tax	Sewerage Tax	Old Tax	New Tax
4146	Crossing Republic	kingston tower	S K Garg		Panchsheel Crossing Vijay Nagar		Self Occupied	1570	1520	0	1520	Pakka	More Than 24 Meters	2005	k-706	Residential		Constructed	2021-11-20	N/A	1520	2920A1	07-006	-	23894.4	0%	2389.44	0	0	-	2389.4
4147	Crossing Republic	kingston tower	Vikas Gaur	late dine shandra sharma	Panchsheel Crossing Vijay Nagar Ghaziabad	9911822471	Self Occupied	1570	1520	0	1520	Pakka	More Than 24 Meters	2005	k-801	Residential		Constructed	2021-11-20	N/A	1520	2920A1	08-001	-	23894.4	0%	2389.44	0	0	-	2389.4
4148	Crossing Republic	kingston tower	Ashok Kumar		Panchsheel Crossing Vijay Nagar	7506654287	Rented	1150	1100	1100	0	Pakka	More Than 24 Meters	2005	k-802	Residential		Constructed	2021-11-20	N/A	1100	2920A1	08-002	-	19453.5	0%	1945.35	0	0	-	1945.4





ZONE-3, WARD-Dundaheada(27)

Sr. No	Mohalla_Name	Govt_Plot Id	Owner_Name	Father_Name & Husband_Name	Road Name	Mobile Number	Occupancy Status	Plot Area	Total Area On Ground Floor	Total Rented Residential Builtup Area	Total Self Residential Builtup Area	House Type	Road Width	Construction Year	House Number	House Category	Rate Multiplier	Construction Status	Survey Start Date	Old Property Tax Id	Total Builtup Area	Gis Map Parcel Id	Property Label	Old Arv	New Arv	Arv Difference	Property Tax(10%)	Water Tax	Sewerage Tax	Old Tax	New Tax
4149	Crossing Republic	kingston tower	Ram Niwas Sahi	rbp sahi	Panchsheel Crossing Vijay Nagar	8467897070	Self Occupied	1150	1100	0	1100	Pakka	More Than 4 Meters	2005	K-803	Residential		Constructed	2021-11-20	VN45310	1100	2920A1	08-003	10828	17292	60%	1729.2	0	0	1083	1729.2
4150	Crossing Republic	kingston tower	Pra bhav Gupta S/O Anand Kumar Gupta	ana nd kumar gupta	Panchsheel Crossing Vijay Nagar Ghaziabad	8130156336	Self Occupied	1150	1100	0	1100	Pakka	More Than 4 Meters	2005	k-804	Residential		Constructed	2021-11-20	VN45325	1100	2920A1	08-004	10841	17292	60%	1729.2	0	0	1084	1729.2





ZONE-3, WARD-Dundaheada(27)

Sr. No	Mohalla_Name	Govt_Plot Id	Owner_Name	Father_Name & Husband_Name	Road Name	Mobile Number	Occupancy Status	Plot Area	Total Area On Ground	Total Rented Residential Builtup Area	Total Self Residential Builtup Area	House Type	Road Width	Construction Year	House Number	House Category	Rate Multiplier	Construction Status	Survey Start Date	Old Property Tax Id	Total Builtup Area	Gis Map Parcel Id	Property Label	Old Arv	New Arv	Arv Difference	Property Tax(10%)	Water Tax	Sewerage Tax	Old Tax	New Tax
4151	Crossing Republic	kingston tower	Paramdeep Singh	Attri	Panchsheel Crossing Vijay Nagar Ghaz		Self Occupied	1150	1100	0	1100	Pakka	More Than 4 Meters	2005	k-805	Residential		Constructed	2021-11-20	VN45235	1100	2920A1	08-005	10879	17292	59%	1729.2	0	0	1088	1729.2
4152	Crossing Republic	kingston tower	N/A		Panchsheel Crossing Vijay Nagar		Self Occupied	1520	1520	0	1520	Pakka	More Than 4 Meters	2005	k-806	Residential		Constructed	2021-11-20	N/A	1520	2920A1	08-006	-	23894.4	0%	2389.44	0	0	-	2389.4
4153	Crossing Republic	kingston tower	Ankur Gopal	krisnagopal	Panchsheel Crossing Vijay Nagar	8448570065	Self Occupied	1570	1520	0	1520	Pakka	More Than 4 Meters	2005	k-901	Residential		Constructed	2021-11-20	N/A	1520	2920A1	09-001	-	23894.4	0%	2389.44	0	0	-	2389.4





ZONE-3, WARD-Dundaheada(27)

Sr. No	Mohalla_Name	Govt_Plot Id	Owner_Name	Father_Name & Husband_Name	Road Name	Mobile Number	Occupancy Status	Plot Area	Total Area On Ground	Total Rented Residential Builtup Area	Total Self Residential Builtup Area	House Type	Road Width	Construction Year	House Number	House Category	Rate Multiplier	Construction Status	Survey Start Date	Old Property Tax Id	Total Built Up Area	Gis_Map Parcel Id	Property Label	Old Arv	New Arv	Arv_Difference	Property Tax(10%)	Water Tax	Sewerage Tax	Old Tax	New Tax
4154	Crossing Republic	kingston tower	Alka Satija		Panchsheel Crossing Vijay Nagar		Rented	1150	1100	1100	0	Pakka	More than 4 Meters	2005	k-902	Residential		Constructed	2021-11-20	N/A	1100	2920A1	09-002	-	19453.5	0%	1945.35	0	0	-	1945.4
4155	Crossing Republic	kingston tower	Arc Han a	Amit	Panchsheel Crossing Vijay Nagar		Self Occupied	1150	1100	0	1100	Pakka	More than 4 Meters	2005	k-903	Residential		Constructed	2021-11-20	N/A	1100	2920A1	09-003	-	17292	0%	1729.2	0	0	-	1729.2
4156	Crossing Republic	kingston tower	Amit Goel		Panchsheel Crossing Vijay Nagar	9810099358	Rented	1150	1100	1100	0	Pakka	More than 4 Meters	2005	k-904	Residential		Constructed	2021-11-20	N/A	1100	2920A1	09-004	-	19453.5	0%	1945.35	0	0	-	1945.4





ZONE-3, WARD-Dundaheada(27)

Sr. No	Mohalla_Name	Govt_Plot_Id	Owner_Name	Father_Name & Husband_Name	Road Name	Mobile Number	Occupancy Status	Plot Area	Total Area On Ground Floor	Total Rented Residential Builtup Area	Total Self Residential Builtup Area	House Type	Road Width	Construction Year	House Number	House Category	Rate Multiplier	Construction Status	Survey Start Date	Old Property Tax Id	Total Builtup Area	Gis_Map_Parcels_Id	Property Label	Old Arv	New Arv	Arv_Difference	Property Tax(10%)	Water Tax	Sewerage Tax	Old Tax	New Tax
4157	Crossing Republic	Kingston tower	N/A		Panchsheel Crossing Vijay Nagar		Self Occupied	1150	1100	0	1100	Pakka	More than 4 Meters	2005	k-905	Residential		Constructed	2021-11-20	N/A	1100	2920A1	09-005	-	17292	0%	1729.2	0	0	-	1729.2
4158	Crossing Republic	Kingston tower	Ashok Kumar Sharma And Usha Sharma	shivswaroop Sharma Ashok Kumar Sharma	Panchsheel Crossing Vijay Nagar Ghaziabad	9999499805	Self Occupied	1570	1520	0	1520	Pakka	More than 4 Meters	2005	K-906, Kingston Tower	Residential		Constructed	2021-11-20	VN45373	1520	2920A1	09-006	13004	23894.4	84%	2389.44	0	0	1300	2389.4





ZONE-3, WARD-Dundaheada(27)

Sr. No	Mohalla_Name	Govt_Plot Id	Owner_Name	Father_Name & Husband_Name	Road Name	Mobile Number	Occupancy Status	Plot Area	Total Area On Ground	Total Rented Residential Builtup Area	Total Self Residential Builtup Area	House Type	Road Width	Construction Year	House Number	House Category	Rate Multiplier	Construction Status	Survey Start Date	Old Property Tax Id	Total Built Up Area	Gis Map Parcel Id	Property Label	Old Arv	New Arv	Arv Difference	Property Tax(10%)	Water Tax	Sewerage Tax	Old Tax	New Tax
4159	Crossing Republic	kingston tower	N/A		Panchsheel Crossing Vijay Nagar		Self Occupied	1520	1520	0	1520	Pakka	More Than 4 Meters	2005	k-1001	Residential		Constructed	2021-11-20	N/A	1520	2920A1	10-001	-	23894.4	0%	2389.44	0	0	-	2389.4
4160	Crossing Republic	kingston tower	Shampa Sai		Panchsheel Crossing Vijay Nagar	7290075588	Rented	1150	1100	1100	0	Pakka	More Than 4 Meters	2005	k-1002	Residential		Constructed	2021-11-20	N/A	1100	2920A1	10-002	-	19453.5	0%	1945.35	0	0	-	1945.4
4161	Crossing Republic	kingston tower	N/A		Panchsheel Crossing Vijay Nagar		Self Occupied	1150	1100	0	1100	Pakka	More Than 4 Meters	2005	k-1003	Residential		Constructed	2021-11-20	N/A	1100	2920A1	10-003	-	17292	0%	1729.2	0	0	-	1729.2





ZONE-3, WARD-Dundaheada(27)

Sr. No	Mohalla_Name	Govt_Plot Id	Owner_Name	Father_Name & Husband_Name	Road Name	Mobile Number	Occupancy Status	Plot Area	Total Area On Ground Floor	Total Rented Residential Builtup Area	Total Self Residential Builtup Area	House Type	Road Width	Construction Year	House Number	House Category	Rate Multiplier	Construction Status	Survey Start Date	Old Property Tax Id	Total Built Up Area	Gis_Map_Parcel_Id	Property Label	Old Arv	New Arv	Arv_Difference	Property Tax(10%)	Water Tax	Sewerage Tax	Old Tax	New Tax
4162	Crossing Republic	kingston tower	N/A		Panchsheel Crossing Vijay Nagar		Self Occupied	1150	1100	0	1100	Pakka	More than 4 Meters	2005	k-1004	Residential		Constructed	2021-11-20	N/A	1100	2920A1	10-004	-	17292	0%	1729.2	0	0	-	1729.2
4163	Crossing Republic	kingston tower	N/A		Panchsheel Crossing Vijay Nagar		Self Occupied	1150	1100	0	1100	Pakka	More than 4 Meters	2005	k-1005	Residential		Constructed	2021-11-20	N/A	1100	2920A1	10-005	-	17292	0%	1729.2	0	0	-	1729.2
4164	Crossing Republic	kingston tower	N/A		Panchsheel Crossing Vijay Nagar		Self Occupied	1570	1520	0	1520	Pakka	More than 4 Meters	2005	k-1006	Residential		Constructed	2021-11-20	N/A	1520	2920A1	10-006	-	23894.4	0%	2389.44	0	0	-	2389.4





ZONE-3, WARD-Dundaheada(27)

Sr. No	Mohalla_Name	Govt_Plot Id	Owner_Name	Father_Name & Husband_Name	Road Name	Mobile Number	Occupancy Status	Plot Area	Total Area On Ground Floor	Total Rented Residential Builtup Area	Total Self Residential Builtup Area	House Type	Road Width	Construction Year	House Number	House Category	Rate Multiplier	Construction Status	Survey Start Date	Old Property Tax Id	Total Builtup Area	Gis_Map_Parcels_Id	Property Label	Old Arv	New Arv	Arv_Difference	Property Tax(10%)	Water Tax	Sewerage Tax	Old Tax	New Tax
4165	Crossing Republic	Kingston tower	Kalpna Jauhari	Chandra Kumar Jauhari	Panchsheel Crossing Vijay Nagar Ghaziaba	9560015601	Self Occupied	1570	1520	0	1520	Pakka	More Than 24 Meters	2005	k-1101	Residential		Constructed	2021-11-20	N/A	1520	2920A1	11-001	-	23894.4	0%	2389.44	0	0	-	2389.4
4166	Crossing Republic	Kingston tower	N/A		Panchsheel Crossing Vijay Nagar		Self Occupied	1150	1100	0	1100	Pakka	More Than 24 Meters	2005	k-1102	Residential		Constructed	2021-11-20	N/A	1100	2920A1	11-002	-	17292	0%	1729.2	0	0	-	1729.2
4167	Crossing Republic	Kingston tower	N/A		Panchsheel Crossing Vijay Nagar		Self Occupied	1150	1100	0	1100	Pakka	More Than 24 Meters	2005	k-1103	Residential		Constructed	2021-11-20	N/A	1100	2920A1	11-003	-	17292	0%	1729.2	0	0	-	1729.2





ZONE-3, WARD-Dundaheada(27)

Sr. No	Mohalla_Name	Govt_Plot Id	Owner_Name	Father_Name & Husband_Name	Road Name	Mobile Number	Occupancy Status	Plot Area	Total Area On Ground	Total Rented Residential Builtup Area	Total Self Residential Builtup Area	House Type	Road Width	Construction Year	House Number	House Category	Rate Multiplier	Construction Status	Survey Start Date	Old Property Tax Id	Total Builtup Area	Gis_Map_Parcel_Id	Property Label	Old Arv	New Arv	Arv_Difference	Property Tax(10%)	Water Tax	Sewerage Tax	Old Tax	New Tax
4168	Crossing Republic	kingston tower	Anuj Kumar		Panchsheel Crossing Vijay Nagar		Self Occupied	1150	1100	0	1100	Pakka	More than 4 Meters	2005	K-1104	Residential		Constructed	2021-11-20	N/A	1100	2920A1	11-004	-	17292	0%	1729.2	0	0	-	1729.2
4169	Crossing Republic	kingston tower	Pawan Singh		Panchsheel Crossing Vijay Nagar		Rented	1150	1100	1100	0	Pakka	More than 4 Meters	2005	k-1105	Residential		Constructed	2021-11-20	N/A	1100	2920A1	11-005	-	19453.5	0%	1945.35	0	0	-	1945.4
4170	Crossing Republic	kingston tower	Ravi Chaddha	r k chaddha	Panchsheel Crossing Vijay Nagar	9971336371	Self Occupied	1570	1520	0	1520	Pakka	More than 4 Meters	2005	k-1106	Residential		Constructed	2021-11-20	N/A	1520	2920A1	11-006	-	23894.4	0%	2389.44	0	0	-	2389.4





ZONE-3, WARD-Dundaheada(27)

Sr. No	Mohalla_Name	Govt_Plot Id	Owner_Name	Father_Name & Husband_Name	Road Name	Mobile Number	Occupancy Status	Plot Area	Total Area On Ground Floor	Total Rented Residential Builtup Area	Total Self Residential Builtup Area	House Type	Road Width	Construction Year	House Number	House Category	Rate Multiplier	Construction Status	Survey Start Date	Old Property Tax Id	Total Builtup Area	Gis_Map_Parcels_Id	Property Label	Old Arv	New Arv	Arv_Difference	Property Tax(10%)	Water Tax	Sewerage Tax	Old Tax	New Tax
4171	Crossing Republic	kingston tower	Chakshu Sharma	late sp Sharma	Panchsheel Crossing Vijay Nagar	9811244708	Self Occupied	1570	1520	0	1520	Pakka	More Than 24 Meters	2005	k-1201	Residential		Constructed	2021-11-20	N/A	1520	2920A1	12-001	-	23894.4	0%	2389.44	0	0	-	2389.4
4172	Crossing Republic	kingston tower	Lalit Kumar Goswami	k p Goswami	Panchsheel Crossing Vijay Nagar Ghaz	8285453523	Self Occupied	1150	1100	0	1100	Pakka	More Than 24 Meters	2005	k-1202	Residential		Constructed	2021-11-20	N/A	1100	2920A1	12-002	-	17292	0%	1729.2	0	0	-	1729.2
4173	Crossing Republic	kingston tower	Tushar Ranjan Pannaik		Panchsheel Crossing Vijay Nagar Ghaz		Self Occupied	1150	1100	0	1100	Pakka	More Than 24 Meters	2005	k-1203	Residential		Constructed	2021-11-20	VN45582	1100	2920A1	12-003	10925	17292	58%	1729.2	0	0	1093	1729.2





ZONE-3, WARD-Dundaheada(27)

Sr. No	Mohalla_Name	Govt_Plot Id	Owner_Name	Father_Name & Husband_Name	Road Name	Mobile Number	Occupancy Status	Plot Area	Total Area On Ground	Total Rented Residential Builtup Area	Total Self Residential Builtup Area	House Type	Road Width	Construction Year	House Number	House Category	Rate Multiplier	Construction Status	Survey Start Date	Old Property Tax Id	Total Builtup Area	Gis_Map_Parcels_Id	Property Label	Old Arv	New Arv	Arv_Difference	Property Tax(10%)	Water Tax	Sewerage Tax	Old Tax	New Tax
4174	Crossing Republic	kingston tower	N/A		Panchsheel Crossing Vijay Nagar		Self Occupied	1150	1100	0	1100	Pakka	More than 4 Meters	2005	k-1204	Residential		Constructed	2021-11-20	N/A	1100	2920A1	12-004	-	17292	0%	1729.2	0	0	-	1729.2
4175	Crossing Republic	kingston tower	Neha	Hemant	Panchsheel Crossing Vijay Nagar		Self Occupied	1150	1100	0	1100	Pakka	More than 4 Meters	2005	k-1205	Residential		Constructed	2021-11-20	N/A	1100	2920A1	12-005	-	17292	0%	1729.2	0	0	-	1729.2
4176	Crossing Republic	kingston tower	N/A		Panchsheel Crossing Vijay Nagar		Self Occupied	1570	1520	0	1520	Pakka	More than 4 Meters	2005	K-1206	Residential		Constructed	2021-11-20	N/A	1520	2920A1	12-006	-	23894.4	0%	2389.44	0	0	-	2389.4





ZONE-3, WARD-Dundaheada(27)

Sr. No	Mohalla_Name	Govt_Plot Id	Owner_Name	Father_Name & Husband_Name	Road Name	Mobile Number	Occupancy Status	Plot Area	Total Area On Ground Floor	Total Rented Residential Builtup Area	Total Self Residential Builtup Area	House Type	Road Width	Construction Year	House Number	House Category	Rate Multiplier	Construction Status	Survey Start Date	Old Property Tax Id	Total Built Up Area	Gis_Map_Parcels_Id	Property Label	Old Arv	New Arv	Arv_Difference	Property Tax(10%)	Water Tax	Sewerage Tax	Old Tax	New Tax
4177	Crossing Republic	kingston tower	N/A		Panchsheel Crossing Vijay Nagar		Self Occupied	1570	1520	0	1520	Pakka	More Than 4 Meters	2005	k-1301	Residential		Constructed	2021-11-20	N/A	1520	2920A1	13-001	-	23894.4	0%	2389.44	0	0	-	2389.4
4178	Crossing Republic	kingston tower	Rana Pratap		Panchsheel Crossing Vijay Nagar	9794844266	Rented	1150	1100	1100	0	Pakka	More Than 4 Meters	2005	k-1302	Residential		Constructed	2021-11-20	N/A	1100	2920A1	13-002	-	19453.5	0%	1945.35	0	0	-	1945.4
4179	Crossing Republic	kingston tower	N/A		Panchsheel Crossing Vijay Nagar		Self Occupied	1150	1100	0	1100	Pakka	More Than 4 Meters	2005	k-1303	Residential		Constructed	2021-11-20	N/A	1100	2920A1	13-003	-	17292	0%	1729.2	0	0	-	1729.2





ZONE-3, WARD-Dundaheada(27)

Sr. No	Mohalla_Name	Govt_Plot_Id	Owner_Name	Father_Name & Husband_Name	Road Name	Mobile Number	Occupancy Status	Plot Area	Total Area On Ground Floor	Total Rented Residential Builtup Area	Total Self Residential Builtup Area	House Type	Road Width	Construction Year	House Number	House Category	Rate Multiplier	Construction Status	Survey Start Date	Old Property Tax Id	Total Built Up Area	Gis_Map_Parcels_Id	Property Label	Old Arv	New Arv	Arv_Difference	Property Tax(10%)	Water Tax	Sewerage Tax	Old Tax	New Tax
4180	Crossing Republic	kingston tower	Ajay Kumar Das h	anakishore das h	Panchsheel Crossing Vijay Nagar	9986913454	Self Occupied	1150	1100	0	1100	Pakka	Moran 24 Meters	2005	k-1304	Residential		Constructed	2021-11-20	N/A	1100	2920A1	13-004	-	17292	0%	1729.2	0	0	-	1729.2
4181	Crossing Republic	kingston tower	N/A		Panchsheel Crossing Vijay Nagar		Self Occupied	1150	1100	0	1100	Pakka	Moran 24 Meters	2005	k-1305	Residential		Constructed	2021-11-20	N/A	1100	2920A1	13-005	-	17292	0%	1729.2	0	0	-	1729.2
4182	Crossing Republic	kingston tower	Gireesh Mathur And Payal Mathur		Panchsheel Crossing Vijay Nagar Ghaziabad		Self Occupied	1570	1520	0	1520	Pakka	Moran 24 Meters	2005	k-1306	Residential		Constructed	2021-11-20	VN45730	1520	2920A1	13-006	13110	23894.4	82%	2389.44	0	0	1311	2389.4





ZONE-3, WARD-Dundaheada(27)

Sr. No	Mohalla_Name	Govt_Plot_Id	Owner_Name	Father_Name & Husband_Name	Road Name	Mobile Number	Occupancy Status	Plot Area	Total Area On Ground Floor	Total Rented Residential Builtup Area	Total Self Residential Builtup Area	House Type	Road Width	Construction Year	House Number	House Category	Rate Multiplier	Construction Status	Survey Start Date	Old Property Tax Id	Total Builtup Area	Gis_Map_Parcel_Id	Property Label	Old Arv	New Arv	Arv_Difference	Property Tax(10%)	Water Tax	Sewerage Tax	Old Tax	New Tax
4183	Crossing Republic	kingston tower	Subhash Chandra Mittal	chhitar mal Mittal	Panchsheel Crossing Vijay Nagar Ghaziabad	9416212302	Self Occupied	1570	1520	0	1520	Pakka	Moran 24 Meters	2005	k-1401	Residential		Constructed	2021-11-20	VN45338	1520	2920A1	14-001	13004	23894.4	84%	2389.44	0	0	1300	2389.4
4184	Crossing Republic	kingston tower	Kailash Chandra Joshi And Nee Raj Joshi	ramdutt joshi	Panchsheel Crossing Vijay Nagar Ghaziabad	9871507952	Self Occupied	1150	1100	0	1100	Pakka	Moran 24 Meters	2005	K-1402	Residential		Constructed	2021-11-20	VN45343	1100	2920A1	14-002	10828	17292	60%	1729.2	0	0	1083	1729.2





ZONE-3, WARD-Dundaheada(27)

Sr. No	Mohalla_Name	Govt_Plot Id	Owner_Name	Father_Name & Husband_Name	Road Name	Mobile Number	Occupancy Status	Plot Area	Total Area On Ground Floor	Total Rented Residential Builtup Area	Total Self Residential Builtup Area	House Type	Road Width	Construction Year	House Number	House Category	Rate Multiplier	Construction Status	Survey Start Date	Old Property Tax Id	Total Built Up Area	Gis_Map_Parcel_Id	Property Label	Old Arv	New Arv	Arv_Difference	Property Tax(10%)	Water Tax	Sewerage Tax	Old Tax	New Tax
4185	Crossing Republic	kingston tower	Pratima Prasad		Panchsheel Crossing Vijay Nagar	9123176485	Rented	1150	1100	1100	0	Pakka	More Than 24 Meters	2005	k-1403	Residential		Constructed	2021-11-20	N/A	1100	2920A1	14-003	-	19453.5	0%	1945.35	0	0	-	1945.4
4186	Crossing Republic	kingston tower	Shweta Srivastava	Rajneesh Srivastava	Panchsheel Crossing Vijay Nagar	9540888818	Self Occupied	1150	1100	0	1100	Pakka	More Than 24 Meters	2005	k-1404	Residential		Constructed	2021-11-20	N/A	1100	2920A1	14-004	-	17292	0%	1729.2	0	0	-	1729.2
4187	Crossing Republic	kingston tower	Shashank Shantnu	Chakradhar Prasad Singh	Panchsheel Crossing Vijay Nagar Ghaziaba	8860329999	Self Occupied	1150	1100	0	1100	Pakka	More Than 24 Meters	2005	k-1405	Residential		Constructed	2021-11-20	N/A	1100	2920A1	14-005	-	17292	0%	1729.2	0	0	-	1729.2





ZONE-3, WARD-Dundaheada(27)

Sr. No	Mohalla_Name	Govt_Plot Id	Owner_Name	Father_Name & Husband_Name	Road Name	Mobile Number	Occupancy Status	Plot Area	Total Area On Ground	Total Rented Residential Builtup Area	Total Self Residential Builtup Area	House Type	Road Width	Construction Year	House Number	House Category	Rate Multiplier	Construction Status	Survey Start Date	Old Property Tax Id	Total Builtup Area	Gis_Map_Parcels_Id	Property Label	Old Arv	New Arv	Arv_Difference	Property Tax(10%)	Water Tax	Sewerage Tax	Old Tax	New Tax
4188	Crossing Republic	kingston tower	Rita Singhal		Panchsheel Crossing Vijay Nagar		Self Occupied	1570	1520	0	1520	Pakka	More Than 4 Meters	2005	k-1406	Residential		Constructed	2021-11-20	VN45348	1520	2920A1	14-006	13004	23894.4	84%	2389.44	0	0	1300	2389.4
4189	Crossing Republic	kingston tower	N/A		Panchsheel Crossing Vijay Nagar		Self Occupied	1570	1520	0	1520	Pakka	More Than 4 Meters	2005	k-1501	Residential		Constructed	2021-11-20	N/A	1520	2920A1	15-001	-	23894.4	0%	2389.44	0	0	-	2389.4
4190	Crossing Republic	kingston tower	N/A		Panchsheel Crossing Vijay Nagar		Self Occupied	1150	1100	0	1100	Pakka	More Than 4 Meters	2005	k-1502	Residential		Constructed	2021-11-20	N/A	1100	2920A1	15-002	-	17292	0%	1729.2	0	0	-	1729.2

ZONE-3, WARD-Dundaheada(27)

Sr. No	Mohalla_Name	Govt_Plot_Id	Owner_Name	Father_Name & Husband_Name	Road Name	Mobile Number	Occupancy Status	Plot Area	Total Area On Ground	Total Rented Residential Builtup Area	Total Self Residential Builtup Area	House Type	Road Width	Construction Year	House Number	House Category	Rate Multiplier	Construction Status	Survey Start Date	Old Property Tax Id	Total Built Up Area	Gis Map Parcel Id	Property Label	Old Arv	New Arv	Arv Difference	Property Tax(10%)	Water Tax	Sewerage Tax	Old Tax	New Tax
4191	Crossing Republic	kingston tower	N/A		Panchsheel Crossing Vijay Nagar		Self Occupied	1150	1100	0	1100	Pakka	More than 4 Meters	2005	k-1503	Residential		Constructed	2021-11-20	N/A	1100	2920A1	15-003	-	17292	0%	1729.2	0	0	-	1729.2
4192	Crossing Republic	kingston tower	N/A		Panchsheel Crossing Vijay Nagar		Rented	1150	1100	1100	0	Pakka	More than 4 Meters	2005	k-1504	Residential		Constructed	2021-11-20	N/A	1100	2920A1	15-004	-	19453.5	0%	1945.35	0	0	-	1945.4
4193	Crossing Republic	kingston tower	N/A		Panchsheel Crossing Vijay Nagar		Self Occupied	1150	1100	0	1100	Pakka	More than 4 Meters	2005	k-1505	Residential		Constructed	2021-11-20	N/A	1100	2920A1	15-005	-	17292	0%	1729.2	0	0	-	1729.2





ZONE-3, WARD-Dundaheada(27)

Sr. No	Mohalla_Name	Govt_Plot Id	Owner_Name	Father_Name & Husband_Name	Road Name	Mobile Number	Occupancy Status	Plot Area	Total Area On Ground	Total Rented Residential Builtup Area	Total Self Residential Builtup Area	House Type	Road Width	Construction Year	House Number	House Category	Rate Multiplier	Construction Status	Survey Start Date	Old Property Tax Id	Total Builtup Area	Gis_Map_Parcels_Id	Property Label	Old Arv	New Arv	Arv_Difference	Property Tax(10%)	Water Tax	Sewerage Tax	Old Tax	New Tax
4194	Crossing Republic	kingston tower	Vibhor Dayal Mathur		Panchsheel Crossing Vijay Nagar	8762038647	Rented	1570	1520	1520	0	Pakka	More than 4 Meters	2005	k-1506	Residential		Constructed	2021-11-20	N/A	1520	2920A1	15-006	-	26881.2	0%	2688.12	0	0	-	2688.1
4195	Crossing Republic	kingston tower	Ram Chandra Lal		Panchsheel Crossing Vijay Nagar		Rented	1570	1520	1520	0	Pakka	More than 4 Meters	2005	k-1601	Residential		Constructed	2021-11-20	N/A	1520	2920A1	16-001	-	26881.2	0%	2688.12	0	0	-	2688.1
4196	Crossing Republic	kingston tower	N/A		Panchsheel Crossing Vijay Nagar		Self Occupied	1150	1100	0	1100	Pakka	More than 4 Meters	2005	k-1602	Residential		Constructed	2021-11-20	N/A	1100	2920A1	16-002	-	17292	0%	1729.2	0	0	-	1729.2





ZONE-3, WARD-Dundaheada(27)

Sr. No	Mohalla_Name	Govt_Plot Id	Owner_Name	Father_Name & Husband_Name	Road Name	Mobile Number	Occupancy Status	Plot Area	Total Area On Ground	Total Rented Residential Builtup Area	Total Self Residential Builtup Area	House Type	Road Width	Construction Year	House Number	House Category	Rate Multiplier	Construction Status	Survey Start Date	Old Property Tax Id	Total Builtup Area	Gis_Map_Parcel_Id	Property Label	Old Arv	New Arv	Arv_Difference	Property Tax(10%)	Water Tax	Sewerage Tax	Old Tax	New Tax
4197	Crossing Republic	kingston tower	N/A		Panchsheel Crossing Vijay Nagar		Self Occupied	1150	1100	0	1100	Pakka	More Than 4 Meters	2005	k-1603	Residential		Constructed	2021-11-20	N/A	1100	2920A1	16-003	-	17292	0%	1729.2	0	0	-	1729.2
4198	Crossing Republic	kingston tower	N/A		Panchsheel Crossing Vijay Nagar		Self Occupied	1150	1100	0	1100	Pakka	More Than 4 Meters	2005	k-1604	Residential		Constructed	2021-11-20	N/A	1100	2920A1	16-004	-	17292	0%	1729.2	0	0	-	1729.2
4199	Crossing Republic	kingston tower	N/A		Panchsheel Crossing Vijay Nagar		Self Occupied	1150	1100	0	1100	Pakka	More Than 4 Meters	2005	k-1605	Residential		Constructed	2021-11-20	N/A	1100	2920A1	16-005	-	17292	0%	1729.2	0	0	-	1729.2





ZONE-3, WARD-Dundaheada(27)

Sr. No	Mohalla_Name	Govt_Plot_Id	Owner_Name	Father_Name & Husband_Name	Road Name	Mobile_Number	Occupancy_Status	Plot_Area	Total_Area_On_Ground_Floor	Total_Rented_Residential_Builtup_Area	Total_Self_Residential_Builtup_Area	House_Type	Road_Width	Construction_Year	House_Number	House_Category	Rate_Multiplier	Construction_Status	Survey_Start_Date	Old_Property_Tax_Id	Total_Builtup_Area	Gis_Map_Parcel_Id	Property_Label	Old_Arv	New_Arv	Arv_Difference	Property_Tax(10%)	Water_Tax	Sewerage_Tax	Old_Tax	New_Tax
4200	Crossing Republic	kingston tower	S R Musalla	mohd musalla	Panchsheel Crossing Vijay Nagar	9336291162	Self Occupied	1570	1520	0	1520	Pakka	More Than 24 Meters	2005	k-1606	Residential		Constructed	2021-11-20	N/A	1520	2920A1	16-006	-	23894.4	0%	2389.44	0	0	-	2389.4
4201	Crossing Republic	kingston tower	Neetu Verma And Sachin Kumar Verma	Sachin Kumar Verma	Panchsheel Crossing Vijay Nagar Ghaziabad	9810926986	Self Occupied	1570	1520	0	1520	Pakka	More Than 24 Meters	2005	K-1701	Residential		Constructed	2021-11-20	VN45335	1520	2920A1	17-001	13029	23894.4	83%	2389.44	0	0	1303	2389.4





ZONE-3, WARD-Dundaheada(27)

Sr. No	Mohalla_Nam e	Gov t_Pl ot Id	Owner _Name	Fath er_ Name & Hus band_ Name	Road Name	Mobile_ Nu mber	Occ upancy _Sta tus	Plot_ Area	Total_ Area_ On_ G round_ Floor	Total_ Rented_ Resid ential_ Builtup_ Area	Total_ Self_ Resid ential_ Built up_ Area	Hou se_ Typ e	Roa d_ Wid th	Constru ction_ Year	House _Numb er	Hou se_ Cat egor y	Rat e_ Multipl ier	Con stru ction_ Stat us	Surv ey_ Start_ Date	Old _Pr ope rty_ Tax_ Id	Total_ Built_ Up_ Area	Gis_ Ma p_ Parc el_ Id	Prop erty _Lab el	Old_ Ar v	New_ Arv	Arv_ Diff erence	Property Tax(10%)	Wat er_ Tax	Sew erag e_ Tax	Old_ Tax	New_ Tax
4202	Cross ing Republic	kingston tower	Rishi Yadav		Panchsh el Crossing Vijay Nagar	9811124611	Rented	1150	1100	1100	0	Pak ka	More Than 24 Meters	2005	K-1702	Residential		Constructed	2021-11-20	N/A	1100	2920A1	17-002	-	19453.5	0%	1945.35	0	0	-	1945.4
4203	Cross ing Republic	kingston tower	Ashish Upadhyay	shiv prakash upadhyay	Panchsh el Crossing Vijay Nagar Ghaziaba	7827724050	Self Occupied	1150	1100	0	1100	Pak ka	More Than 24 Meters	2005	k-1703	Residential		Constructed	2021-11-20	N/A	1100	2920A1	17-003	-	17292	0%	1729.2	0	0	-	1729.2
4204	Cross ing Republic	kingston tower	Deepak Pachhauri	prakash chand pachhauri	Panchsh el Crossing Vijay Nagar Ghaziaba d	9810181289	Self Occupied	1150	1100	0	1100	Pak ka	More Than 24 Meters	2005	k-1704	Residential		Constructed	2021-11-20	VN45282	1100	2920A1	17-004	10816	17292	60%	1729.2	0	0	1082	1729.2





ZONE-3, WARD-Dundaheada(27)

Sr. No	Mohalla_Name	Govt_Plot Id	Owner_Name	Father_Name & Husband_Name	Road Name	Mobile Number	Occupancy Status	Plot Area	Total Area On Ground	Total Rented Residential Builtup Area	Total Self Residential Builtup Area	House Type	Road Width	Construction Year	House Number	House Category	Rate Multiplier	Construction Status	Survey Start Date	Old Property Tax Id	Total Built Up Area	Gis_Map_Parcels_Id	Property Label	Old Arv	New Arv	Arv_Difference	Property Tax(10%)	Water Tax	Sewerage Tax	Old Tax	New Tax
4205	Crossing Republic	Kingston tower	Pankaj Kumar Singh	Chandra bhan Singh	Panchsheel Crossing Vijay Nagar	9999110849	Self Occupied	1150	1100	0	1100	Pakka	More than 4 Meters	2005	K-1705	Residential		Constructed	2021-11-20	N/A	1100	2920A1	17-005	-	17292	0%	1729.2	0	0	-	1729.2
4206	Crossing Republic	Kingston tower	N/A		Panchsheel Crossing Vijay Nagar		Self Occupied	1570	1520	0	1520	Pakka	More than 4 Meters	2005	K-1706	Residential		Constructed	2021-11-20	N/A	1520	2920A1	17-006	-	23894.4	0%	2389.44	0	0	-	2389.4
4207	Crossing Republic	Blossom	N/A		Panchsheel Crossing Vijay Nagar		Self Occupied	1350	1250	0	1250	Pakka	More than 4 Meters	2005	B-001	Residential		Constructed	2021-11-20	N/A	1250	2920A2	00-001	-	19650	0%	1965	0	0	-	1965





ZONE-3, WARD-Dundaheada(27)

Sr. No	Mohalla_Name	Govt_Plot Id	Owner_Name	Father_Name & Husband_Name	Road Name	Mobile Number	Occupancy Status	Plot Area	Total Area On Ground	Total Rented Residential Builtup Area	Total Self Residential Builtup Area	House Type	Road Width	Construction Year	House Number	House Category	Rate Multiplier	Construction Status	Survey Start Date	Old Property Tax Id	Total Built Up Area	Gis_Map Parcel Id	Property Label	Old Arv	New Arv	Arv_Difference	Property Tax(10%)	Water Tax	Sewerage Tax	Old Tax	New Tax
4208	Crossing Republic	Blossom	N/A		Panchsheel Crossing Vijay Nagar		Self Occupied	1630	1530	0	1530	Pakka	More Than 4 Meters	2005	B-002	Residential		Constructed	2021-11-20	N/A	1530	2920A2	00-002	-	24051.6	0%	2405.16	0	0	-	2405.2
4209	Crossing Republic	Blossom	N/A		Panchsheel Crossing Vijay Nagar		Self Occupied	1850	1750	0	1750	Pakka	More Than 4 Meters	2005	B-003	Residential		Constructed	2021-11-20	N/A	1750	2920A2	00-003	-	27510	0%	2751	0	0	-	2751
4210	Crossing Republic	Blossom	Manish Saxena	Suresh Kumar	Panchsheel Crossing Vijay Nagar	7983092790	Self Occupied	1850	1750	0	1750	Pakka	More Than 4 Meters	2005	B-004	Residential		Constructed	2021-11-20	N/A	1750	2920A2	00-004	-	27510	0%	2751	0	0	-	2751





ZONE-3, WARD-Dundaheada(27)

Sr. No	Mohalla_Name	Govt_Plot Id	Owner_Name	Father_Name & Husband_Name	Road Name	Mobile Number	Occupancy Status	Plot Area	Total Area On Ground	Total Rented Residential Builtup Area	Total Self Residential Builtup Area	House Type	Road Width	Construction Year	House Number	House Category	Rate Multiplier	Construction Status	Survey Start Date	Old Property Tax Id	Total Builtup Area	Gis_Map Parcel Id	Property Label	Old Arv	New Arv	Arv_Difference	Property Tax(10%)	Water Tax	Sewerage Tax	Old Tax	New Tax
4211	Crossing Republic	Blossom	N/A		Panchsheel Crossing Vijay Nagar		Self Occupied	1630	1530	0	1530	Pakka	More Than 4 Meters	2005	B-005	Residential		Constructed	2021-11-20	N/A	1530	2920A2	00-005	-	24051.6	0%	2405.16	0	0	-	2405.2
4212	Crossing Republic	Blossom	N/A		Panchsheel Crossing Vijay Nagar		Self Occupied	1350	1250	0	1250	Pakka	More Than 4 Meters	2005	B-006	Residential		Constructed	2021-11-20	N/A	1250	2920A2	00-006	-	19650	0%	1965	0	0	-	1965
4213	Crossing Republic	Blossom	Dive Agarwal	Dive Agarwal	Panchsheel Crossing Vijay Nagar	9313815317	Self Occupied	1350	1250	0	1250	Pakka	More Than 4 Meters	2005	B-101	Residential		Constructed	2021-11-20	N/A	1250	2920A2	01-001	-	19650	0%	1965	0	0	-	1965





ZONE-3, WARD-Dundaheada(27)

Sr. No	Mohalla_Name	Govt_Plot Id	Owner_Name	Father_Name & Husband_Name	Road Name	Mobile Number	Occupancy Status	Plot Area	Total Area On Ground Floor	Total Rented Residential Builtup Area	Total Self Residential Builtup Area	House Type	Road Width	Construction Year	House Number	House Category	Rate Multiplier	Construction Status	Survey Start Date	Old Property Tax Id	Total Builtup Area	Gis_Map_Parcels_Id	Property Label	Old Arv	New Arv	Arv_Difference	Property Tax(10%)	Water Tax	Sewerage Tax	Old Tax	New Tax
4214	Crossing Republic	Blossom	Anita Srivastava	Panchsheel Crossing Vijay Nagar			Self Occupied	1630	1530	0	1530	Pakka	More Than 4 Meters	2005	B-102	Residential		Constructed	2021-11-20	VN45450	1530	2920A2	01-002	12776	24051.6	88%	2405.16	0	0	1278	2405.2
4215	Crossing Republic	Blossom	Dinesh Mishra	O P Mishra Panchsheel Crossing Vijay Nagar		8377944537	Self Occupied	1850	1750	0	1750	Pakka	More Than 4 Meters	2005	B-103	Residential		Constructed	2021-11-20	VN45167	1750	2920A2	01-003	13036	27510	111%	2751	0	0	1304	2751
4216	Crossing Republic	Blossom	Akhil Garg	Panchsheel Crossing Vijay Nagar			Rented	1850	1750	1750	0	Pakka	More Than 4 Meters	2005	B-104	Residential		Constructed	2021-11-20	N/A	1750	2920A2	01-004	-	30948.8	0%	3094.88	0	0	-	3094.9

ZONE-3, WARD-Dundaheada(27)

Sr. No	Mohalla_Name	Govt_Plot Id	Owner_Name	Father_Name & Husband_Name	Road Name	Mobile Number	Occupancy Status	Plot Area	Total Area On Ground Floor	Total Rented Residential Builtup Area	Total Self Residential Builtup Area	House Type	Road Width	Construction Year	House Number	House Category	Rate Multiplier	Construction Status	Survey Start Date	Old Property Tax Id	Total Built Up Area	Gis Map Parcel Id	Property Label	Old Arv	New Arv	Arv_Difference	Property Tax(10%)	Water Tax	Sewerage Tax	Old Tax	New Tax
4217	Crossing Republic	Blossom	N/A		Panchsheel Crossing Vijay Nagar		Self Occupied	1630	1530	0	1530	Pakka	More Than 24 Meters	2005	B-105	Residential		Constructed	2021-11-20	N/A	1530	2920A2	01-005	-	24051.6	0%	2405.16	0	0	-	2405.2
4218	Crossing Republic	Blossom	Padma Paryank & Minakshi Jha	Lt. Devkant Jha deepak	Panchsheel Crossing Vijay Nagar Ghaziabad	8802665362	Self Occupied	1350	1250	0	1250	Pakka	More Than 24 Meters	2005	B-106	Residential		Constructed	2021-11-20	VN45572	1250	2920A2	01-006	9890	19650	99%	1965	0	0	989	1965





ZONE-3, WARD-Dundaheada(27)

Sr. No	Mohalla_Name	Govt_Plot_Id	Owner_Name	Father_Name & Husband_Name	RoadName	Mobile_Number	Occupancy_Status	Plot_Area	Total_Area_On_Ground_Floor	Total_Rented_Residential_Builtup_Area	Total_Self_Residential_Builtup_Area	House_Type	Road_Width	Construction_Year	House_Number	House_Category	Rate_Multiplier	Construction_Status	Survey_Start_Date	Old_Property_Tax_Id	Total_Built_Up_Area	Gis_Map_Parcels_Id	Property_Label	Old_Arv	New_Arv	Arv_Difference	Property_Tax(10%)	Water_Tax	Sewerage_Tax	Old_Tax	New_Tax
4219	Crossing Republic	Blossom	Abhinay Gupta And Vipul Agarwal		Panchsheel Crossing Vijay Nagar Ghaziabad	9999164055	Self Occupied	1350	1250	0	1250	Pakka	More than 24 Meters	2005	B-201	Residential		Constructed	2021-11-20	N/A	1250	2920A2	02-001	-	19650	0%	1965	0	0	-	1965
4220	Crossing Republic	Blossom	Rohit Maheshwari	CK Maheshwari	Panchsheel Crossing Vijay Nagar	9717506343	Self Occupied	1630	1530	0	1530	Pakka	More than 24 Meters	2005	B-202	Residential		Constructed	2021-11-20	VN45276	1530	2920A2	02-002	12801	24051.6	88%	2405.16	0	0	1280	2405.2
4221	Crossing Republic	Blossom	Amita		Panchsheel Crossing Vijay Nagar	9811896280	Rented	1850	1750	1750	0	Pakka	More than 24 Meters	2005	B-203	Residential		Constructed	2021-11-20	N/A	1750	2920A2	02-003	-	30948.8	0%	3094.88	0	0	-	3094.9





ZONE-3, WARD-Dundaheada(27)

Sr. No	Mohalla_Name	Govt_Plot Id	Owner_Name	Father_Name & Husband_Name	Road Name	Mobile_Number	Occupancy_Status	Plot_Area	Total_Area_On_Ground_Floor	Total_Rented_Residential_Builtup_Area	Total_Self_Residential_Builtup_Area	House_Type	Road_Width	Construction_Year	House_Number	House_Category	Rate_Multiplier	Construction_Status	Survey_Start_Date	Old_Property_Tax_Id	Total_Built-Up_Area	Gis_Map_Parcels_Id	Property_Label	Old_Arv	New_Arv	Arv_Difference	Property_Tax(10%)	Water_Tax	Sewerage_Tax	Old_Tax	New_Tax
4222	Crossing Republic	Blossom	Neeta Garg		Panchsheel Crossing Vijay Nagar	8130572918	Self Occupied	1850	1750	0	1750	Pakka	More than 4Meters	2005	B-204	Residential		Constructed	2021-11-20	VN45290	1750	2920A2	02-004	15167	27510	81%	2751	0	0	1517	2751
4223	Crossing Republic	Blossom	Sher Singh And Munita Singh	Kishan Chand	Panchsheel Crossing Vijay Nagar Ghaziabad	9250026269	Self Occupied	1630	1530	0	1530	Pakka	More than 4Meters	2005	B-205	Residential		Constructed	2021-11-20	VN45193	1530	2920A2	02-005	12776	24051.6	88%	2405.16	0	0	1278	2405.2
4224	Crossing Republic	Blossom	Anil Srivastava		Panchsheel Crossing Vijay Nagar		Rented	1350	1250	1250	0	Pakka	More than 4Meters	2005	B-206	Residential		Constructed	2021-11-20	N/A	1250	2920A2	02-006	-	22106.3	0%	2210.63	0	0	-	2210.6





ZONE-3, WARD-Dundaheada(27)

Sr. No	Mohalla_Name	Govt_Plot Id	Owner_Name	Father_Name & Husband_Name	Road Name	Mobile Number	Occupancy Status	Plot Area	Total Area On Ground	Total Rented Residential Builtup Area	Total Self Residential Builtup Area	House Type	Road Width	Construction Year	House Number	House Category	Rate Multiplier	Construction Status	Survey Start Date	Old Property Tax Id	Total Built Up Area	Gis_Map Parcel Id	Property Label	Old Arv	New Arv	Arv_Difference	Property Tax(10%)	Water Tax	Sewerage Tax	Old Tax	New Tax
4225	Crossing Republic	Blossom	N/A		Panchsheel Crossing Vijay Nagar		Self Occupied	1350	1250	0	1250	Pakka	More Than 4 Meters	2005	B-301	Residential		Constructed	2021-11-20	N/A	1250	2920A2	03-001	-	19650	0%	1965	0	0	-	1965
4226	Crossing Republic	Blossom	N/A		Panchsheel Crossing Vijay Nagar		Self Occupied	1630	1530	0	1530	Pakka	More Than 4 Meters	2005	B-302	Residential		Constructed	2021-11-20	N/A	1530	2920A2	03-002	-	24051.6	0%	2405.16	0	0	-	2405.2
4227	Crossing Republic	Blossom	Jiwan Singh		Panchsheel Crossing Vijay Nagar	8383059258	Rented	1850	1750	1750	0	Pakka	More Than 4 Meters	2005	B-303	Residential		Constructed	2021-11-20	N/A	1750	2920A2	03-003	-	30948.8	0%	3094.88	0	0	-	3094.9





ZONE-3, WARD-Dundaheada(27)

Sr. No	Mohalla_Name	Govt_Plot Id	Owner_Name	Father_Name & Husband_Name	Road Name	Mobile Number	Occupancy Status	Plot Area	Total Area On Ground	Total Rented Residential Builtup Area	Total Self Residential Builtup Area	House Type	Road Width	Construction Year	House Number	House Category	Rate Multiplier	Construction Status	Survey Start Date	Old Property Tax Id	Total Built Up Area	Gis Map Parcel Id	Property Label	Old Arv	New Arv	Arv Difference	Property Tax(10%)	Water Tax	Sewerage Tax	Old Tax	New Tax
4228	Crossing Republic	Blossom	N/A		Panchsheel Crossing Vijay Nagar		Self Occupied	1850	1750	0	1750	Pakka	More than 4 Meters	2005	B-304	Residential		Constructed	2021-11-20	N/A	1750	2920A2	03-004	-	27510	0%	2751	0	0	-	2751
4229	Crossing Republic	Blossom	N/A		Panchsheel Crossing Vijay Nagar		Self Occupied	1630	1530	0	1530	Pakka	More than 4 Meters	2005	B-305	Residential		Constructed	2021-11-20	N/A	1530	2920A2	03-005	-	24051.6	0%	2405.16	0	0	-	2405.2
4230	Crossing Republic	Blossom	Manoj Agarwal		Panchsheel Crossing Vijay Nagar	8108600417	Rented	1350	1250	1250	0	Pakka	More than 4 Meters	2005	B-306	Residential		Constructed	2021-11-20	N/A	1250	2920A2	03-006	-	22106.3	0%	2210.63	0	0	-	2210.6





ZONE-3, WARD-Dundaheada(27)

Sr. No	Mohalla_Name	Govt_Plot_Id	Owner_Name	Father_Name & Husband_Name	RoadName	Mobile_Number	Occupancy_Status	Plot_Area	Total_Area_On_Ground_Floor	Total_Rented_Residential_Builtup_Area	Total_Self_Residential_Builtup_Area	House_Type	Road_Width	Construction_Year	House_Number	House_Category	Rate_Multiplier	Construction_Status	Survey_Start_Date	Old_Property_Tax_Id	Total_Builtup_Area	Gis_Map_Parcels_Id	Property_Label	Old_Arv	New_Arv	Arv_Difference	Property_Tax(10%)	Water_Tax	Sewerage_Tax	Old_Tax	New_Tax
4231	Crossing Republic	Blossom	N/A		Panchsheel Crossing Vijay Nagar		Self Occupied	1350	1250	0	1250	Pakka	MoreThan24Meters	2005	B-401	Residential		Constructed	2021-11-20	N/A	1250	2920A2	04-001	-	19650	0%	1965	0	0	-	1965
4232	Crossing Republic	Blossom	Pratish Sharma	DD Sharma	Panchsheel Crossing Vijay Nagar Ghaziabad	9910348005	Self Occupied	1630	1530	0	1530	Pakka	MoreThan24Meters	2005	B-402	Residential		Constructed	2021-11-20	VN45255	1530	2920A2	04-002	12776	24051.6	88%	2405.16	0	0	1278	2405.2
4233	Crossing Republic	Blossom	N/A		Panchsheel Crossing Vijay Nagar		Self Occupied	1850	1750	0	1750	Pakka	MoreThan24Meters	2005	B-403	Residential		Constructed	2021-11-20	N/A	1750	2920A2	04-003	-	27510	0%	2751	0	0	-	2751





ZONE-3, WARD-Dundaheada(27)

Sr. No	Mohalla_Name	Govt_Plot Id	Owner_Name	Father_Name & Husband_Name	Road Name	Mobile Number	Occupancy Status	Plot Area	Total Area On Ground	Total Rented Residential Builtup Area	Total Self Residential Builtup Area	House Type	Road Width	Construction Year	House Number	House Category	Rate Multiplier	Construction Status	Survey Start Date	Old Property Tax Id	Total Built Up Area	Gis_Map Parcel Id	Property Label	Old Arv	New Arv	Arv_Difference	Property Tax(10%)	Water Tax	Sewerage Tax	Old Tax	New Tax
4234	Crossing Republic	Blossom	N/A		Panchsheel Crossing Vijay Nagar		Self Occupied	1850	1750	0	1750	Pakka	More Than 4 Meters	2005	B-404	Residential		Constructed	2021-11-20	N/A	1750	2920A2	04-004	-	27510	0%	2751	0	0	-	2751
4235	Crossing Republic	Blossom	N/A		Panchsheel Crossing Vijay Nagar		Self Occupied	1630	1530	0	1530	Pakka	More Than 4 Meters	2005	B-405	Residential		Constructed	2021-11-20	N/A	1530	2920A2	04-005	-	24051.6	0%	2405.16	0	0	-	2405.2
4236	Crossing Republic	Blossom	Roop Kumar Rathore		Panchsheel Crossing Vijay Nagar Ghaz		Rented	1350	1250	1250	0	Pakka	More Than 4 Meters	2005	B-406	Residential		Constructed	2021-11-20	N/A	1250	2920A2	04-006	-	22106.3	0%	2210.63	0	0	-	2210.6





ZONE-3, WARD-Dundaheada(27)

Sr. No	Mohalla_Name	Govt_Plot Id	Owner_Name	Father_Name & Husband_Name	Road Name	Mobile_Number	Occupancy Status	Plot_Area	Total_Area_On_Ground_Floor	Total_Rented_Residential_Builtup_Area	Total_Self_Residential_Builtup_Area	House_Type	Road_Width	Construction_Year	House_Number	House_Category	Rate_Multiplier	Construction_Status	Survey_Start_Date	Old_Property_Tax_Id	Total_Builtup_Area	Gis_Map_Parcels_Id	Property_Label	Old_Arv	New_Arv	Arv_Difference	Property_Tax(10%)	Water_Tax	Sewerage_Tax	Old_Tax	New_Tax
4237	Crossing Republic	Blossom	Ajmer Singh And Binu Lohan		Panchsheel Crossing Vijay Nagar Ghaziabad		Rented	1350	1250	1250	0	Pakka	More Than 24 Meters	2005	B-501	Residential		Constructed	2021-11-20	VN45477	1250	2920A2	05-001	10828	22106.3	104%	2210.63	0	0	1083	2210.6
4238	Crossing Republic	Blossom	Irshad Ahmad	Zainul Haque	Panchsheel Crossing Vijay Nagar	9873465297	Self Occupied	1630	1530	0	1530	Pakka	More Than 24 Meters	2005	B-502	Residential		Constructed	2021-11-20	N/A	1530	2920A2	05-002	-	24051.6	0%	2405.16	0	0	-	2405.2
4239	Crossing Republic	Blossom	Aditya Anand	Anil Kumar Anand	Panchsheel Crossing Vijay Nagar	9868533621	Rented	1850	1750	1750	0	Pakka	More Than 24 Meters	2005	B-503	Residential		Constructed	2021-11-20	N/A	1750	2920A2	05-003	-	30948.8	0%	3094.88	0	0	-	3094.9





ZONE-3, WARD-Dundaheada(27)

Sr. No	Mohalla_Name	Govt_Plot Id	Owner_Name	Father_Name & Husband_Name	Road Name	Mobile Number	Occupancy Status	Plot Area	Total Area On Ground	Total Rented Residential Builtup Area	Total Self Residential Builtup Area	House Type	Road Width	Construction Year	House Number	House Category	Rate Multiplier	Construction Status	Survey Start Date	Old Property Tax Id	Total Builtup Area	Gis_Map Parcel Id	Property Label	Old Arv	New Arv	Arv_Difference	Property Tax(10%)	Water Tax	Sewerage Tax	Old Tax	New Tax
4240	Crossing Republic	Blossom	Hari Shankar Shiromani	mulchandvaidhya	Panchsheel Crossing Vijay Nagar Ghaz	8447789086	Self Occupied	1850	1750	0	1750	Pakka	More Than 4 Meters	2005	B-504	Residential		Constructed	2021-11-20	N/A	1750	2920A2	05-004	-	27510	0%	2751	0	0	-	2751
4241	Crossing Republic	Blossom	N/A		Panchsheel Crossing Vijay Nagar		Self Occupied	1630	1530	0	1530	Pakka	More Than 4 Meters	2005	B-505	Residential		Constructed	2021-11-20	N/A	1530	2920A2	05-005	-	24051.6	0%	2405.16	0	0	-	2405.2
4242	Crossing Republic	Blossom	N/A		Panchsheel Crossing Vijay Nagar		Self Occupied	1350	1250	0	1250	Pakka	More Than 4 Meters	2005	B-506	Residential		Constructed	2021-11-20	N/A	1250	2920A2	05-006	-	19650	0%	1965	0	0	-	1965





ZONE-3, WARD-Dundaheada(27)

Sr. No	Mohalla_Name	Govt_Plot Id	Owner_Name	Father_Name & Husband_Name	Road Name	Mobile Number	Occupancy Status	Plot Area	Total Area On Ground	Total Rented Residential Builtup Area	Total Self Residential Builtup Area	House Type	Road Width	Construction Year	House Number	House Category	Rate Multiplier	Construction Status	Survey Start Date	Old Property Tax Id	Total Builtup Area	Gis_Map Parcel Id	Property Label	Old Arv	New Arv	Arv_Difference	Property Tax(10%)	Water Tax	Sewerage Tax	Old Tax	New Tax
4243	Crossing Republic	Blossom	N/A		Panchsheel Crossing Vijay Nagar		Self Occupied	1350	1250	0	1250	Pakka	More Than 4 Meters	2005	B-601	Residential		Constructed	2021-11-20	N/A	1250	2920A2	06-001	-	19650	0%	1965	0	0	-	1965
4244	Crossing Republic	Blossom	Poonam Bhatia		Panchsheel Crossing Vijay Nagar	9971896254	Rented	1630	1530	1530	0	Pakka	More Than 4 Meters	2005	B-602	Residential		Constructed	2021-11-20	N/A	1530	2920A2	06-002	-	27058.1	0%	2705.81	0	0	-	2705.8
4245	Crossing Republic	Blossom	N/A		Panchsheel Crossing Vijay Nagar		Self Occupied	1850	1750	0	1750	Pakka	More Than 4 Meters	2005	B-603	Residential		Constructed	2021-11-20	N/A	1750	2920A2	06-003	-	27510	0%	2751	0	0	-	2751





ZONE-3, WARD-Dundaheada(27)

Sr. No	Mohalla_Name	Govt_Plot Id	Owner_Name	Father_Name & Husband_Name	Road Name	Mobile Number	Occupancy Status	Plot Area	Total Area On Ground Floor	Total Rented Residential Builtup Area	Total Self Residential Builtup Area	House Type	Road Width	Construction Year	House Number	House Category	Rate Multiplier	Construction Status	Survey Start Date	Old Property Tax Id	Total Built Up Area	Gis_Map_Parcels_Id	Property Label	Old Arv	New Arv	Arv_Difference	Property Tax(10%)	Water Tax	Sewerage Tax	Old Tax	New Tax
4246	Crossing Republic	Blossom	N/A		Panchsheel Crossing Vijay Nagar		Self Occupied	1850	1750	0	1750	Pakka	More Than 4 Meters	2005	B-604	Residential		Constructed	2021-11-20	N/A	1750	2920A2	06-004	-	27510	0%	2751	0	0	-	2751
4247	Crossing Republic	Blossom	Om Raj Singh	Ram Nath Singh	Panchsheel Crossing Vijay Nagar	9818119425	Self Occupied	1630	1530	0	1530	Pakka	More Than 4 Meters	2005	B-605	Residential		Constructed	2021-11-20	VN45297	1530	2920A2	06-005	12776	24051.6	88%	2405.16	0	0	1278	2405.2
4248	Crossing Republic	Blossom	N/A		Panchsheel Crossing Vijay Nagar		Self Occupied	1350	1250	0	1250	Pakka	More Than 4 Meters	2005	B-606	Residential		Constructed	2021-11-20	N/A	1250	2920A2	06-006	-	19650	0%	1965	0	0	-	1965





ZONE-3, WARD-Dundaheada(27)

Sr. No	Mohalla_Name	Govt_Plot Id	Owner_Name	Father_Name & Husband_Name	Road Name	Mobile Number	Occupancy Status	Plot Area	Total Area On Ground	Total Rented Residential Builtup Area	Total Self Residential Builtup Area	House Type	Road Width	Construction Year	House Number	House Category	Rate Multiplier	Construction Status	Survey Start Date	Old Property Tax Id	Total Built Up Area	Gis_Map_Parcels_Id	Property Label	Old Arv	New Arv	Arv_Difference	Property Tax(10%)	Water Tax	Sewerage Tax	Old Tax	New Tax
4249	Crossing Republic	Blossom	N/A		Panchsheel Crossing Vijay Nagar		Self Occupied	1350	1250	0	1250	Pakka	More Than 4 Meters	2005	B-701	Residential		Constructed	2021-11-20	N/A	1250	2920A2	07-001	-	19650	0%	1965	0	0	-	1965
4250	Crossing Republic	Blossom	N/A		Panchsheel Crossing Vijay Nagar		Self Occupied	1630	1530	0	1530	Pakka	More Than 4 Meters	2005	B-702	Residential		Constructed	2021-11-20	N/A	1530	2920A2	07-002	-	24051.6	0%	2405.16	0	0	-	2405.2
4251	Crossing Republic	Blossom	N/A		Panchsheel Crossing Vijay Nagar		Self Occupied	1850	1750	0	1750	Pakka	More Than 4 Meters	2005	B-703	Residential		Constructed	2021-11-20	N/A	1750	2920A2	07-003	-	27510	0%	2751	0	0	-	2751





ZONE-3, WARD-Dundaheada(27)

Sr. No	Mohalla_Name	Govt_Plot Id	Owner_Name	Father_Name & Husband_Name	Road Name	Mobile Number	Occupancy Status	Plot Area	Total Area On Ground Floor	Total Rented Residential Builtup Area	Total Self Residential Builtup Area	House Type	Road Width	Construction Year	House Number	House Category	Rate Multiplier	Construction Status	Survey Start Date	Old Property Tax Id	Total Built Up Area	Gis_Map_Parcels_Id	Property Label	Old Arv	New Arv	Arv_Difference	Property Tax(10%)	Water Tax	Sewerage Tax	Old Tax	New Tax
4252	Crossing Republic	Blossom	Rajat Kapoor	Dharampal	Panchsheel Crossing Vijay Nagar	9711867422	Self Occupied	1850	1750	0	1750	Pakka	More than 4 Meters	2005	B-704	Residential		Constructed	2021-11-20	N/A	1750	2920A2	07-004	-	27510	0%	2751	0	0	-	2751
4253	Crossing Republic	Blossom	Ashish Pandita	M K Pandita	Panchsheel Crossing Vijay Nagar	9958992530	Self Occupied	1630	1530	0	1530	Pakka	More than 4 Meters	2005	B-705	Residential		Constructed	2021-11-20	N/A	1530	2920A2	07-005	-	24051.6	0%	2405.16	0	0	-	2405.2
4254	Crossing Republic	Blossom	N/A		Panchsheel Crossing Vijay Nagar		Self Occupied	1350	1250	0	1250	Pakka	More than 4 Meters	2005	B-706	Residential		Constructed	2021-11-20	N/A	1250	2920A2	07-006	-	19650	0%	1965	0	0	-	1965





ZONE-3, WARD-Dundaheada(27)

Sr. No	Mohalla_Name	Govt_Plot Id	Owner_Name	Father_Name & Husband_Name	Road Name	Mobile_Number	Occupancy_Status	Plot_Area	Total_Area_On_Ground_Floor	Total_Rented_Residential_Builtup_Area	Total_Self_Residential_Builtup_Area	House_Type	Road_Width	Construction_Year	House_Number	House_Category	Rate_Multiplier	Construction_Status	Survey_Start_Date	Old_Property_Tax_Id	Total_Built_Up_Area	Gis_Map_Parcels_Id	Property_Label	Old_Arv	New_Arv	Arv_Difference	Property_Tax(10%)	Water_Tax	Sewerage_Tax	Old_Tax	New_Tax
4255	Crossing Republic	Blossom	Vaibhav Sabuja		Panchsheel Crossing Vijay Nagar		Rented	1320	1250	1250	0	Pakka	More Than 24 Meters	2005	B-801	Residential		Constructed	2021-11-20	N/A	1250	2920A2	08-001	-	22106.3	0%	2210.63	0	0	-	2210.6
4256	Crossing Republic	Blossom	Anurag And Neha Singhal	Aditya Kumar Singhal	Panchsheel Crossing Vijay Nagar Ghaziabad	9910026111	Self Occupied	1630	1530	0	1530	Pakka	More Than 24 Meters	2005	B-802	Residential		Constructed	2021-11-20	VN45379	1530	2920A2	08-002	12801	24051.6	88%	2405.16	0	0	1280	2405.2
4257	Crossing Republic	Blossom	N/A		Panchsheel Crossing Vijay Nagar		Self Occupied	1850	1750	0	1750	Pakka	More Than 24 Meters	2005	B-803	Residential		Constructed	2021-11-20	N/A	1750	2920A2	08-003	-	27510	0%	2751	0	0	-	2751





ZONE-3, WARD-Dundaheada(27)

Sr. No	Mohalla_Name	Govt_Plot Id	Owner_Name	Father_Name & Husband_Name	Road Name	Mobile Number	Occupancy Status	Plot Area	Total Area On Ground	Total Rented Residential Builtup Area	Total Self Residential Builtup Area	House Type	Road Width	Construction Year	House Number	House Category	Rate Multiplier	Construction Status	Survey Start Date	Old Property Tax Id	Total Built Up Area	Gis_Map Parcel Id	Property Label	Old Arv	New Arv	Arv_Difference	Property Tax(10%)	Water Tax	Sewerage Tax	Old Tax	New Tax
4258	Crossing Republic	Blossom	N/A		Panchsheel Crossing Vijay Nagar		Self Occupied	1850	1750	0	1750	Pakka	More than 4 Meters	2005	B-804	Residential		Constructed	2021-11-20	N/A	1750	2920A2	08-004	-	27510	0%	2751	0	0	-	2751
4259	Crossing Republic	Blossom	N/A		Panchsheel Crossing Vijay Nagar		Self Occupied	1630	1530	0	1530	Pakka	More than 4 Meters	2005	B-805	Residential		Constructed	2021-11-20	N/A	1530	2920A2	08-005	-	24051.6	0%	2405.16	0	0	-	2405.2
4260	Crossing Republic	Blossom	Narmata Bhaira		Panchsheel Crossing Vijay Nagar		Rented	1350	1250	1250	0	Pakka	More than 4 Meters	2005	B-806	Residential		Constructed	2021-11-20	N/A	1250	2920A2	08-006	-	22106.3	0%	2210.63	0	0	-	2210.6

ZONE-3, WARD-Dundaheada(27)

Sr. No	Mohalla_Name	Govt_Plot Id	Owner_Name	Father_Name & Husband_Name	Road Name	Mobile_Number	Occupancy Status	Plot_Area	Total_Area_On_Ground_Floor	Total_Rented_Residential_Builtup_Area	Total_Self_Residential_Builtup_Area	House_Type	Road_Width	Construction_Year	House_Number	House_Category	Rate_Multiplier	Construction_Status	Survey_Start_Date	Old_Property_Tax_Id	Total_Built-Up_Area	Gis_Map_Parcels_Id	Property_Label	Old_Arv	New_Arv	Arv_Difference	Property_Tax(10%)	Water_Tax	Sewerage_Tax	Old_Tax	New_Tax
4261	Crossing Republic	Blossom	N/A		Panchsheel Crossing Vijay Nagar		Self Occupied	1350	1250	0	1250	Pakka	More Than 24 Meters	2005	B-901	Residential		Constructed	2021-11-20	N/A	1250	2920A2	09-001	-	19650	0%	1965	0	0	-	1965
4262	Crossing Republic	Blossom	Bhupendra Kumar Gupta	Anil Kumar Gupta	Panchsheel Crossing Vijay Nagar Ghaziabad	7894400347	Self Occupied	1630	1530	0	1530	Pakka	More Than 24 Meters	2005	B-902	Residential		Constructed	2021-11-20	N/A	1530	2920A2	09-002	-	24051.6	0%	2405.16	0	0	-	2405.2
4263	Crossing Republic	Blossom	Kapil Kumar	IP Singh	Panchsheel Crossing Vijay Nagar	9999534475	Self Occupied	1850	1750	0	1750	Pakka	More Than 24 Meters	2005	B-903	Residential		Constructed	2021-11-20	N/A	1750	2920A2	09-003	-	27510	0%	2751	0	0	-	2751





ZONE-3, WARD-Dundaheada(27)

Sr. No	Mohalla_Name	Govt_Plot Id	Owner_Name	Father_Name & Husband_Name	Road Name	Mobile Number	Occupancy Status	Plot Area	Total Area On Ground	Total Rented Residential Builtup Area	Total Self Residential Builtup Area	House Type	Road Width	Construction Year	House Number	House Category	Rate Multiplier	Construction Status	Survey Start Date	Old Property Tax Id	Total Built Up Area	Gis_Map Parcel Id	Property Label	Old Arv	New Arv	Arv_Difference	Property Tax(10%)	Water Tax	Sewerage Tax	Old Tax	New Tax
4264	Crossing Republic	Blossom	Bhawnish Sharma	Jai bhawan Sharma	Panchsheel Crossing Vijay Nagar	9717530065	Self Occupied	1850	1750	0	1750	Pakka	More than 4Meters	2005	B-904	Residential		Constructed	2021-11-20	N/A	1750	2920A2	09-004	-	27510	0%	2751	0	0	-	2751
4265	Crossing Republic	Blossom	N/A		Panchsheel Crossing Vijay Nagar		Self Occupied	1630	1530	0	1530	Pakka	More than 4Meters	2005	B-905	Residential		Constructed	2021-11-20	N/A	1530	2920A2	09-005	-	24051.6	0%	2405.16	0	0	-	2405.2
4266	Crossing Republic	Blossom	Amit		Panchsheel Crossing Vijay Nagar		Rented	1350	1250	1250	0	Pakka	More than 4Meters	2005	B-906	Residential		Constructed	2021-11-20	N/A	1250	2920A2	09-006	-	22106.3	0%	2210.63	0	0	-	2210.6





ZONE-3, WARD-Dundaheada(27)

Sr. No	Mohalla_Name	Govt_Plot_Id	Owner_Name	Father_Name & Husband_Name	Road_Name	Mobile_Number	Occupancy_Status	Plot_Area	Total_Area_On_Ground_Floor	Total_Rented_Residential_Builtup_Area	Total_Self_Residential_Builtup_Area	House_Type	Road_Width	Construction_Year	House_Number	House_Category	Rate_Multiplier	Construction_Status	Survey_Start_Date	Old_Property_Tax_Id	Total_Builtup_Area	Gis_Map_Parcels_Id	Property_Label	Old_Arv	New_Arv	Arv_Difference	Property_Tax(10%)	Water_Tax	Sewerage_Tax	Old_Tax	New_Tax
4267	Crossing Republic	Blossom	Rahul Ranjan	Chandra kishor Thakur	Panchsheel Crossing Vijay Nagar Ghaziaba	9713021170	Self Occupied	1350	1250	0	1250	Pakka	More Than 24 Meters	2005	B-1001	Residential	Constructed	2021-11-20	VN45387	1250	2920A2	10-001	10828	19650	81%	1965	0	0	1083	1965	
4268	Crossing Republic	Blossom	Santosh Kumar Anjani And Shweta Kumari	Umehprasad Singh	Panchsheel Crossing Vijay Nagar Ghaziaba	8850563710	Self Occupied	1630	1530	0	1530	Pakka	More Than 24 Meters	2005	B-1002	Residential	Constructed	2021-11-20	VN45400	1530	2920A2	10-002	10689	24051.6	125%	2405.16	0	0	1069	2405.2	





ZONE-3, WARD-Dundaheada(27)

Sr. No	Mohalla_Name	Govt_Plot_Id	Owner_Name	Father_Name & Husband_Name	Road Name	Mobile Number	Occupancy Status	Plot Area	Total Area On Ground Floor	Total Rented Residential Builtup Area	Total Self Residential Builtup Area	House Type	Road Width	Construction Year	House Number	House Category	Rate Multiplier	Construction Status	Survey Start Date	Old Property Tax Id	Total Builtup Area	Gis_Map_Parcels_Id	Property Label	Old Arv	New Arv	Arv_Difference	Property Tax(10%)	Water Tax	Sewerage Tax	Old Tax	New Tax
4269	Crossing Republic	Blossom	Premraj Tyagi And Gayatri Tyagi		Panchsheel Crossing Vijay Nagar Ghaziabad		Rented	1850	1750	1750	0	Pakka	More Than 24 Meters	2005	B-1003	Residential		Constructed	2021-11-20	VN45287	1750	2920A2	10-003	15180	30948.8	104%	3094.88	0	0	1518	3094.9
4270	Crossing Republic	Blossom	N/A		Panchsheel Crossing Vijay Nagar		Self Occupied	1850	1750	0	1750	Pakka	More Than 24 Meters	2005	B-1004	Residential		Constructed	2021-11-20	N/A	1750	2920A2	10-004	-	27510	0%	2751	0	0	-	2751
4271	Crossing Republic	Blossom	N/A		Panchsheel Crossing Vijay Nagar		Self Occupied	1630	1530	0	1530	Pakka	More Than 24 Meters	2005	B-1005	Residential		Constructed	2021-11-20	N/A	1530	2920A2	10-005	-	24051.6	0%	2405.16	0	0	-	2405.2





ZONE-3, WARD-Dundaheada(27)

Sr. No	Mohalla_Name	Govt_Plot Id	Owner_Name	Father_Name & Husband_Name	Road Name	Mobile Number	Occupancy Status	Plot Area	Total Area On Ground	Total Rented Residential Builtup Area	Total Self Residential Builtup Area	House Type	Road Width	Construction Year	House Number	House Category	Rate Multiplier	Construction Status	Survey Start Date	Old Property Tax Id	Total Built Up Area	Gis_Map Parcel Id	Property Label	Old Arv	New Arv	Arv_Difference	Property Tax(10%)	Water Tax	Sewerage Tax	Old Tax	New Tax
4272	Crossing Republic	Blossom	N/A		Panchsheel Crossing Vijay Nagar		Self Occupied	1350	1250	0	1250	Pakka	More Than 4 Meters	2005	B-1006	Residential		Constructed	2021-11-20	N/A	1250	2920A2	10-006	-	19650	0%	1965	0	0	-	1965
4273	Crossing Republic	Blossom	N/A		Panchsheel Crossing Vijay Nagar		Self Occupied	1350	1250	0	1250	Pakka	More Than 4 Meters	2005	B-1101	Residential		Constructed	2021-11-20	N/A	1250	2920A2	11-001	-	19650	0%	1965	0	0	-	1965
4274	Crossing Republic	Blossom	Imran		Panchsheel Crossing Vijay Nagar		Self Occupied	1630	1530	0	1530	Pakka	More Than 4 Meters	2005	B-1102	Residential		Constructed	2021-11-20	N/A	1530	2920A2	11-002	-	24051.6	0%	2405.16	0	0	-	2405.2





ZONE-3, WARD-Dundaheada(27)

Sr. No	Mohalla_Nam e	Govt_Plot Id	Owner_Nam e	Father_Nam e & Husb and_Nam e	RoadNam e	Mobile_Nu mber	Occu pancy_Statu s	Plot_Area	Total_Area_On_G round_Floor	Total_Rented_Resid ential_Builtup_Area	Total_Self_Resid ential_Built up_Area	Hou se_Typ e	Roa d_Wid th	Constru ction_Y ear	House _Numb er	Hou se_Cat egor y	Rat e_Multipl ier	Con stru ction_Statu s	Surv ey_Star t_D ate	Old _Pr ope rty_Tax _Id	Total_Built_ Up_Area	Gis_Ma p_Parc el_Id	Prop erty_Lab el	Old_Arv	New_Arv	Arv_Diff erence	Property Tax(10%)	Wat er_T ax	Sew erag e_T ax	Old_T ax	New_T ax
4275	Cross ing Repu blic	Blos som	Bim al Rai Sood	Kul wan t rai sood	Panc hsh el Cross ing Vijay Naga r	9810083974	Self Occ upie d	1850	1750	0	1750	Pak ka	Mor eTh an2 4Meters	2005	B-1103	Resi dent ial		Con stru cted	202 1-11- 20	N/A	1750	2920A2	11- 003	-	27510	0%	2751	0	0	-	2751
4276	Cross ing Repu blic	Blos som	Mo hini Ver ma	Um esh Chan dr a Ver ma	Panc hsh el Cross ing Vijay Naga r Ghaz iaba	9810974783	Self Occ upie d	1850	1750	0	1750	Pak ka	Mor eTh an2 4Meters	2005	B-1104	Resi dent ial		Con stru cted	202 1-11- 20	N/A	1750	2920A2	11- 004	-	27510	0%	2751	0	0	-	2751
4277	Cross ing Repu blic	Blos som	May ank Mah esh wari	nare sh kumar Mah esh wari	Panc hsh el Cross ing Vijay Naga r Ghaz iaba d	9899494414	Self Occ upie d	1630	1530	0	1530	Pak ka	Mor eTh an2 4Meters	2005	B-1105	Resi dent ial		Con stru cted	202 1-11- 20	N/A	1530	2920A2	11- 005	-	24051.6	0%	2405.16	0	0	-	2405.2





ZONE-3, WARD-Dundaheada(27)

Sr. No	Mohalla_Name	Govt_Plot_Id	Owner_Name	Father_Name & Husband_Name	Road Name	Mobile Number	Occupancy Status	Plot Area	Total Area On Ground Floor	Total Rented Residential Builtup Area	Total Self Residential Builtup Area	House Type	Road Width	Construction Year	House Number	House Category	Rate Multiplier	Construction Status	Survey Start Date	Old Property Tax Id	Total Built Up Area	Gis_Map_Parc_Id	Property Label	Old Arv	New Arv	Arv_Difference	Property Tax(10%)	Water Tax	Sewerage Tax	Old Tax	New Tax
4278	Crossing Republic	Blossom	Vijendra Singh And Indurathore		Panchsheel Crossing Vijay Nagar Ghaziabad		Self Occupied	1350	1250	0	1250	Pakka	More Than 24 Meters	2005	B-1106	Residential		Constructed	2021-11-20	VN45331	1250	2920A2	11-006	10828	19650	81%	1965	0	0	1083	1965
4279	Crossing Republic	Blossom	Geeta W/O Sanjiv		Panchsheel Crossing Vijay Nagar		Self Occupied	1350	1250	0	1250	Pakka	More Than 24 Meters	2005	B-1201	Residential		Constructed	2021-11-20	VN45288	1250	2920A2	12-001	10828	19650	81%	1965	0	0	1083	1965
4280	Crossing Republic	Blossom	Usha Verma		Panchsheel Crossing Vijay Nagar		Self Occupied	1630	1530	0	1530	Pakka	More Than 24 Meters	2005	B-1202	Residential		Constructed	2021-11-20	N/A	1530	2920A2	12-002	-	24051.6	0%	2405.16	0	0	-	2405.2





ZONE-3, WARD-Dundaheada(27)

Sr. No	Mohalla_Name	Govt_Plot Id	Owner_Name	Father_Name & Husband_Name	Road Name	Mobile Number	Occupancy Status	Plot Area	Total Area On Ground Floor	Total Rented Residential Builtup Area	Total Self Residential Builtup Area	House Type	Road Width	Construction Year	House Number	House Category	Rate Multiplier	Construction Status	Survey Start Date	Old Property Tax Id	Total Builtup Area	Gis_Map_Parcels_Id	Property Label	Old Arv	New Arv	Arv_Difference	Property Tax(10%)	Water Tax	Sewerage Tax	Old Tax	New Tax
4281	Crossing Republic	Blossom	Ajay Thakur	K P Singh	Panchsheel Crossing Vijay Nagar	7042500365	Self Occupied	1850	1750	0	1750	Pakka	More Than 24 Meters	2005	B-1203	Residential		Constructed	2021-11-20	VN45218	1750	2920A2	12-003	15180	27510	81%	2751	0	0	1518	2751
4282	Crossing Republic	Blossom	Amit Srivastava	Lt. Dr. D L Srivastava	Panchsheel Crossing Vijay Nagar	9873274529	Self Occupied	1850	1750	0	1750	Pakka	More Than 24 Meters	2005	B-1204	Residential		Constructed	2021-11-20	N/A	1750	2920A2	12-004	-	27510	0%	2751	0	0	-	2751
4283	Crossing Republic	Blossom	Bal Kishan Madan	bk madan	Panchsheel Crossing Vijay Nagar		Self Occupied	1630	1530	0	1530	Pakka	More Than 24 Meters	2005	B-1205	Residential		Constructed	2021-11-20	VN45228	1530	2920A2	12-005	12690	24051.6	90%	2405.16	0	0	1269	2405.2





ZONE-3, WARD-Dundaheada(27)

Sr. No	Mohalla_Name	Govt_Plot Id	Owner_Name	Father_Name & Husband_Name	Road Name	Mobile Number	Occupancy Status	Plot Area	Total Area On Ground	Total Rented Residential Builtup Area	Total Self Residential Builtup Area	House Type	Road Width	Construction Year	House Number	House Category	Rate Multiplier	Construction Status	Survey Start Date	Old Property Tax Id	Total Builtup Area	Gis_Map_Parcels_Id	Property Label	Old Arv	New Arv	Arv_Difference	Property Tax(10%)	Water Tax	Sewerage Tax	Old Tax	New Tax
4284	Crossing Republic	Blossom	Tarun Mathur		Panchsheel Crossing Vijay Nagar		Self Occupied	1350	1250	0	1250	Pakka	More Than 4 Meters	2005	B-1206	Residential		Constructed	2021-11-20	VN45195	1250	2920A2	12-006	10816	19650	82%	1965	0	0	1082	1965
4285	Crossing Republic	Blossom	N/A		Panchsheel Crossing Vijay Nagar		Self Occupied	1350	1250	0	1250	Pakka	More Than 4 Meters	2005	B-1301	Residential		Constructed	2021-11-20	N/A	1250	2920A2	13-001	-	19650	0%	1965	0	0	-	1965
4286	Crossing Republic	Blossom	Rahul Rajput		Panchsheel Crossing Vijay Nagar		Self Occupied	1630	1530	0	1530	Pakka	More Than 4 Meters	2005	B-1302	Residential		Constructed	2021-11-20	VN45275	1530	2920A2	13-002	12789	24051.6	88%	2405.16	0	0	1279	2405.2





ZONE-3, WARD-Dundaheada(27)

Sr. No	Mohalla_Name	Govt_Plot Id	Owner_Name	Father_Name & Husband_Name	Road Name	Mobile Number	Occupancy Status	Plot Area	Total Area On Ground	Total Rented Residential Builtup Area	Total Self Residential Builtup Area	House Type	Road Width	Construction Year	House Number	House Category	Rate Multiplier	Construction Status	Survey Start Date	Old Property Tax Id	Total Builtup Area	Gis_Map_Parcels_Id	Property Label	Old Arv	New Arv	Arv_Difference	Property Tax(10%)	Water Tax	Sewerage Tax	Old Tax	New Tax
4287	Crossing Republic	Blossom	N/A		Panchsheel Crossing Vijay Nagar		Self Occupied	1850	1750	0	1750	Pakka	More Than 4 Meters	2005	B-1303	Residential		Constructed	2021-11-20	N/A	1750	2920A2	13-003	-	27510	0%	2751	0	0	-	2751
4288	Crossing Republic	Blossom	N/A		Panchsheel Crossing Vijay Nagar		Self Occupied	1850	1750	0	1750	Pakka	More Than 4 Meters	2005	B-1304	Residential		Constructed	2021-11-20	N/A	1750	2920A2	13-004	-	27510	0%	2751	0	0	-	2751
4289	Crossing Republic	Blossom	N/A		Panchsheel Crossing Vijay Nagar		Self Occupied	1630	1530	0	1530	Pakka	More Than 4 Meters	2005	B-1305	Residential		Constructed	2021-11-20	N/A	1530	2920A2	13-005	-	24051.6	0%	2405.16	0	0	-	2405.2





ZONE-3, WARD-Dundaheada(27)

Sr. No	Mohalla_Name	Govt_Plot Id	Owner_Name	Father_Name & Husband_Name	Road Name	Mobile Number	Occupancy Status	Plot Area	Total Area On Ground	Total Rented Residential Builtup Area	Total Self Residential Builtup Area	House Type	Road Width	Construction Year	House Number	House Category	Rate Multiplier	Construction Status	Survey Start Date	Old Property Tax Id	Total Builtup Area	Gis_Map_Parcels_Id	Property Label	Old Arv	New Arv	Arv_Difference	Property Tax(10%)	Water Tax	Sewerage Tax	Old Tax	New Tax
4290	Crossing Republic	Blossom	N/A		Panchsheel Crossing Vijay Nagar		Self Occupied	1350	1250	0	1250	Pakka	More Than 4 Meters	2005	B-1306	Residential		Constructed	2021-11-20	N/A	1250	2920A2	13-006	-	19650	0%	1965	0	0	-	1965
4291	Crossing Republic	Blossom	N/A		Panchsheel Crossing Vijay Nagar		Self Occupied	1350	1250	0	1250	Pakka	More Than 4 Meters	2005	B-1401	Residential		Constructed	2021-11-20	N/A	1250	2920A2	14-001	-	19650	0%	1965	0	0	-	1965
4292	Crossing Republic	Blossom	N/A		Panchsheel Crossing Vijay Nagar		Self Occupied	1350	1250	0	1250	Pakka	More Than 4 Meters	2005	B-1402	Residential		Constructed	2021-11-20	N/A	1250	2920A2	14-002	-	19650	0%	1965	0	0	-	1965





ZONE-3, WARD-Dundaheada(27)

Sr. No	Mohalla_Name	Govt_Plot Id	Owner_Name	Father_Name & Husband_Name	Road Name	Mobile Number	Occupancy Status	Plot Area	Total Area On Ground	Total Rented Residential Builtup Area	Total Self Residential Builtup Area	House Type	Road Width	Construction Year	House Number	House Category	Rate Multiplier	Construction Status	Survey Start Date	Old Property Tax Id	Total Builtup Area	Gis_Map_Parcels_Id	Property Label	Old Arv	New Arv	Arv_Difference	Property Tax(10%)	Water Tax	Sewerage Tax	Old Tax	New Tax
4293	Crossing Republic	Blossom	Sanjiv Sinha		Panchsheel Crossing Vijay Nagar		Rented	1850	1750	1750	0	Pakka	More than 4 Meters	2005	B-1403	Residential		Constructed	2021-11-20	N/A	1750	2920A2	14-003	-	30948.8	0%	3094.88	0	0	-	3094.9
4294	Crossing Republic	Blossom	N/A		Panchsheel Crossing Vijay Nagar		Rented	1850	1750	1750	0	Pakka	More than 4 Meters	2005	B-1404	Residential		Constructed	2021-11-20	N/A	1750	2920A2	14-004	-	30948.8	0%	3094.88	0	0	-	3094.9
4295	Crossing Republic	Blossom	N/A		Panchsheel Crossing Vijay Nagar		Self Occupied	1630	1530	0	1530	Pakka	More than 4 Meters	2005	B-1405	Residential		Constructed	2021-11-20	N/A	1530	2920A2	14-005	-	24051.6	0%	2405.16	0	0	-	2405.2





ZONE-3, WARD-Dundaheada(27)

Sr. No	Mohalla_Name	Govt_Plot Id	Owner_Name	Father_Name & Husband_Name	Road Name	Mobile Number	Occupancy Status	Plot Area	Total Area On Ground	Total Rented Residential Builtup Area	Total Self Residential Builtup Area	House Type	Road Width	Construction Year	House Number	House Category	Rate Multiplier	Construction Status	Survey Start Date	Old Property Tax Id	Total Built Up Area	Gis_Map Parcel Id	Property Label	Old Arv	New Arv	Arv_Difference	Property Tax(10%)	Water Tax	Sewerage Tax	Old Tax	New Tax
4296	Crossing Republic	Blossom	N/A		Panchsheel Crossing Vijay Nagar		Self Occupied	1630	1530	0	1530	Pakka	More Than 4 Meters	2005	B-1406	Residential		Constructed	2021-11-20	N/A	1530	2920A2	14-006	-	24051.6	0%	2405.16	0	0	-	2405.2
4297	Crossing Republic	Blossom	N/A		Panchsheel Crossing Vijay Nagar		Self Occupied	1350	1250	0	1250	Pakka	More Than 4 Meters	2005	B-1501	Residential		Constructed	2021-11-20	N/A	1250	2920A2	15-001	-	19650	0%	1965	0	0	-	1965
4298	Crossing Republic	Blossom	Saurabh Vikram	V V Singh	Panchsheel Crossing Vijay Nagar	9663304500	Self Occupied	1630	1530	0	1530	Pakka	More Than 4 Meters	2005	B-1502	Residential		Constructed	2021-11-20	N/A	1530	2920A2	15-002	-	24051.6	0%	2405.16	0	0	-	2405.2

ZONE-3, WARD-Dundaheada(27)

Sr. No	Mohalla_Name	Govt_Plot Id	Owner_Name	Father_Name & Husband_Name	Road Name	Mobile Number	Occupancy Status	Plot Area	Total Area On Ground	Total Rented Residential Builtup Area	Total Self Residential Builtup Area	House Type	Road Width	Construction Year	House Number	House Category	Rate Multiplier	Construction Status	Survey Start Date	Old Property Tax Id	Total Builtup Area	Gis_Map_Parcels_Id	Property Label	Old Arv	New Arv	Arv_Difference	Property Tax(10%)	Water Tax	Sewerage Tax	Old Tax	New Tax
4299	Crossing Republic	Blossom	P Dweidi		Panchsheel Crossing Vijay Nagar		Rented	1850	1750	1750	0	Pakka	More Than 4 Meters	2005	B-1503	Residential		Constructed	2021-11-20	N/A	1750	2920A2	15-003	-	30948.8	0%	3094.88	0	0	-	3094.9
4300	Crossing Republic	Blossom	Arvind Kumar Gautam	Late R K Sharma	Panchsheel Crossing Vijay Nagar	9818090783	Self Occupied	1850	1750	0	1750	Pakka	More Than 4 Meters	2005	B-1504	Residential		Constructed	2021-11-20	N/A	1750	2920A2	15-004	-	27510	0%	2751	0	0	-	2751
4301	Crossing Republic	Blossom	Shushma Ahuja	Sham Sundar Ahuja	Panchsheel Crossing Vijay Nagar	8588088340	Self Occupied	1630	1530	0	1530	Pakka	More Than 4 Meters	2005	B-1505	Residential		Constructed	2021-11-20	N/A	1530	2920A2	15-005	-	24051.6	0%	2405.16	0	0	-	2405.2





ZONE-3, WARD-Dundaheada(27)

Sr. No	Mohalla_Name	Govt_Plot Id	Owner_Name	Father_Name & Husband_Name	Road Name	Mobile_Number	Occupancy_Status	Plot_Area	Total_Area_On_Ground_Floor	Total_Rented_Residential_Builtup_Area	Total_Self_Residential_Builtup_Area	House_Type	Road_Width	Construction_Year	House_Number	House_Category	Rate_Multiplier	Construction_Status	Survey_Start_Date	Old_Property_Tax_Id	Total_Built-Up_Area	Gis_Map_Parcels_Id	Property_Label	Old_Arv	New_Arv	Arv_Difference	Property_Tax(10%)	Water_Tax	Sewerage_Tax	Old_Tax	New_Tax
4302	Crossing Republic	Blossom	Vinit Ranjan	Indra Deo Prasad Sinha	Panchsheel Crossing Vijay Nagar Ghaz	7428225430	Self Occupied	1350	1250	0	1250	Pakka	More Than 24 Meters	2005	B-1506, Blossom Tower	Residential		Constructed	2021-11-20	VN45170	1250	2920A2	15-006	10879	19650	81%	1965	0	0	1088	1965
4303	Crossing Republic	Blossom	Meena Ahuja	Narendrav Kumar Ahuja	Panchsheel Crossing Vijay Nagar Ghaz	8800955218	Self Occupied	1350	1250	0	1250	Pakka	More Than 24 Meters	2005	B-1601	Residential		Constructed	2021-11-20	VN45155	1250	2920A2	16-001	10746	19650	83%	1965	0	0	1075	1965
4304	Crossing Republic	Blossom	Vinod Kumar		Panchsheel Crossing Vijay Nagar		Rented	1650	1530	1530	0	Pakka	More Than 24 Meters	2005	B-1602	Residential		Constructed	2021-11-20	N/A	1530	2920A2	16-002	-	27058.1	0%	2705.81	0	0	-	2705.8

ZONE-3, WARD-Dundaheada(27)

Sr. No	Mohalla_Name	Govt_Plot_Id	Owner_Name	Father_Name & Husband_Name	Road Name	Mobile Number	Occupancy Status	Plot Area	Total Area On Ground Floor	Total Rented Residential Builtup Area	Total Self Residential Builtup Area	House Type	Road Width	Construction Year	House Number	House Category	Rate Multiplier	Construction Status	Survey Start Date	Old Property Tax Id	Total Built Up Area	Gis_Map_Parcels_Id	Property Label	Old Arv	New Arv	Arv_Difference	Property Tax(10%)	Water Tax	Sewerage Tax	Old Tax	New Tax
4305	Crossing Republic	Blossom	N/A		Panchsheel Crossing Vijay Nagar		Self Occupied	1850	1750	0	1750	Pakka	More Than 24 Meters	2005	B-1603	Residential		Constructed	2021-11-20	N/A	1750	2920A2	16-003	-	27510	0%	2751	0	0	-	2751
4306	Crossing Republic	Blossom	Krishan Gopal Gupta		Panchsheel Crossing Vijay Nagar		Rented	1850	1750	1750	0	Pakka	More Than 24 Meters	2005	B-1604	Residential		Constructed	2021-11-20	N/A	1750	2920A2	16-004	-	30948.8	0%	3094.88	0	0	-	3094.9
4307	Crossing Republic	Blossom	Ka Srivastava And Vibhor Srivastava		Panchsheel Crossing Vijay Nagar Ghaziabad		Rented	1630	1530	1530	0	Pakka	More Than 24 Meters	2005	B-1605	Residential		Constructed	2021-11-20	VN45289	1530	2920A2	16-005	12776	27058.1	112%	2705.81	0	0	1278	2705.8





ZONE-3, WARD-Dundaheada(27)

Sr. No	Mohalla_Name	Govt_Plot Id	Owner_Name	Father_Name & Husband_Name	Road Name	Mobile_Number	Occupancy_Status	Plot_Area	Total_Area_On_Ground_Floor	Total_Rented_Residential_Builtup_Area	Total_Self_Residential_Builtup_Area	House_Type	Road_Width	Construction_Year	House_Number	House_Category	Rate_Multiplier	Construction_Status	Survey_Start_Date	Old_Property_Tax_Id	Total_Builtup_Area	Gis_Map_Parcels_Id	Property_Label	Old_Arv	New_Arv	Arv_Difference	Property_Tax(10%)	Water_Tax	Sewerage_Tax	Old_Tax	New_Tax
4308	Crossing Republic	Blossom	Sarla Koul	Lt. MK Koul	Panchsheel Crossing Vijay Nagar	8588832909	Self Occupied	1350	1250	0	1250	Pakka	More Than 24 Meters	2005	B-1606	Residential		Constructed	2021-11-20	N/A	1250	2920A2	16-006	-	19650	0%	1965	0	0	-	1965
4309	Crossing Republic	Blossom	B. Santosh Nair And V. Vinodhini	C. Balkrishnan	Panchsheel Crossing Vijay Nagar Ghaziabad	9968683179	Self Occupied	1350	1250	0	1250	Pakka	More Than 24 Meters	2005	B-1701	Residential		Constructed	2021-11-20	VN45404	1250	2920A2	17-001	10879	19650	81%	1965	0	0	1088	1965
4310	Crossing Republic	Blossom	Annappurna	Durgesh Kumar Tiwari	Panchsheel Crossing Vijay Nagar Ghaziabad	9899167424	Self Occupied	1630	1530	0	1530	Pakka	More Than 24 Meters	2005	B-1702	Residential		Constructed	2021-11-20	N/A	1530	2920A2	17-002	-	24051.6	0%	2405.16	0	0	-	2405.2





ZONE-3, WARD-Dundaheada(27)

Sr. No	Mohalla_Name	Govt_Plot Id	Owner_Name	Father_Name & Husband_Name	Road Name	Mobile Number	Occupancy Status	Plot Area	Total Area On Ground Floor	Total Rented Residential Builtup Area	Total Self Residential Builtup Area	House Type	Road Width	Construction Year	House Number	House Category	Rate Multiplier	Construction Status	Survey Start Date	Old Property Tax Id	Total Built Up Area	Gis Map Parcel Id	Property Label	Old Arv	New Arv	Arv_Difference	Property Tax(10%)	Water Tax	Sewerage Tax	Old Tax	New Tax
4311	Crossing Republic	Blossom	Ankur Bhatnagar	N P Bhatnagar	Panchsheel Crossing Vijay Nagar	9414281905	Self Occupied	1850	1750	0	1750	Pakka	More Than 24 Meters	2005	B-1703	Residential		Constructed	2021-11-20	N/A	1750	2920A2	17-003	-	27510	0%	2751	0	0	-	2751
4312	Crossing Republic	Blossom	Saurabh Rai And Shishir Kumar	Shishir Kumar	Panchsheel Crossing Vijay Nagar Ghaziabad	9999868465	Self Occupied	1850	1750	0	1750	Pakka	More Than 24 Meters	2005	B-1704	Residential		Constructed	2021-11-20	VN45360	1750	2920A2	17-004	15180	27510	81%	2751	0	0	1518	2751





ZONE-3, WARD-Dundaheada(27)

Sr. No	Mohalla_Name	Govt_Plot Id	Owner_Name	Father_Name & Husband_Name	Road Name	Mobile Number	Occupancy Status	Plot Area	Total Area_On_Ground_Floor	Total Rented_Residential_Builtup_Area	Total_Self_Residential_Builtup_Area	House Type	Road Width	Construction Year	House Number	House Category	Rate Multiplier	Construction Status	Survey Start Date	Old_Property_Tax_Id	Total Built Up Area	Gis_Map_Parcels_Id	Property Label	Old Arv	New Arv	Arv_Difference	Property Tax(10%)	Water Tax	Sewerage Tax	Old Tax	New Tax
4313	Crossing Republic	Blossom	Sumiith K. Malati And Kavita Maiati	Asit Kumar maiti	Panchsheel Crossing Vijay Nagar Ghaziabad	9818354543	Self Occupied	1630	1530	0	1530	Pakka	More Than 4 Meters	2005	B-1705	Residential		Constructed	2021-11-20	VN45226	1530	2920A2	17-005	12776	24051.6	88%	2405.16	0	0	1278	2405.2
4314	Crossing Republic	Blossom	Chandan Kumar	Dinesh Prasad	Panchsheel Crossing Vijay Nagar	8750903404	Self Occupied	1350	1250	0	1250	Pakka	More Than 4 Meters	2005	B-1706	Residential		Constructed	2021-11-20	VN45251	1250	2920A2	17-006	10879	19650	81%	1965	0	0	1088	1965





ZONE-3, WARD-Dundaheada(27)

Sr. No	Mohalla_Name	Govt_Plot Id	Owner_Name	Father_Name & Husband_Name	Road Name	Mobile Number	Occupancy Status	Plot Area	Total Area On Ground Floor	Total Rented Residential Builtup Area	Total Self Residential Builtup Area	House Type	Road Width	Construction Year	House Number	House Category	Rate Multiplier	Construction Status	Survey Start Date	Old Property Tax Id	Total Built Up Area	Gis Map Parcel Id	Property Label	Old Arv	New Arv	Arv Difference	Property Tax(10%)	Water Tax	Sewerage Tax	Old Tax	New Tax
4315	Crossing Republic	Blossom	Kakali Bagchi	Biswajit Bagchi	Panchsheel Crossing Vijay Nagar Ghaziabad	9899230852	Self Occupied	1350	1250	0	1250	Pakka	More than 4 Meters	2005	B-1801	Residential		Constructed	2021-11-20	VN45160	1250	2920A2	18-001	10746	19650	83%	1965	0	0	1075	1965
4316	Crossing Republic	Blossom	Ganga Mahapatra	K Mahapatra	Panchsheel Crossing Vijay Nagar	9582852353	Self Occupied	1630	1530	0	1530	Pakka	More than 4 Meters	2005	B-1802	Residential		Constructed	2021-11-20	N/A	1530	2920A2	18-002	-	24051.6	0%	2405.16	0	0	-	2405.2
4317	Crossing Republic	Blossom	N/A		Panchsheel Crossing Vijay Nagar		Self Occupied	1850	1750	0	1750	Pakka	More than 4 Meters	2005	B-1803	Residential		Constructed	2021-11-20	N/A	1750	2920A2	18-003	-	27510	0%	2751	0	0	-	2751





ZONE-3, WARD-Dundaheada(27)

Sr. No	Mohalla_Name	Govt_Plot Id	Owner_Name	Father_Name & Husband_Name	Road Name	Mobile Number	Occupancy Status	Plot Area	Total Area On Ground Floor	Total Rented Residential Builtup Area	Total Self Residential Builtup Area	House Type	Road Width	Construction Year	House Number	House Category	Rate Multiplier	Construction Status	Survey Start Date	Old Property Tax Id	Total Built Up Area	Gis_Map_Parcels_Id	Property Label	Old Arv	New Arv	Arv_Difference	Property Tax(10%)	Water Tax	Sewerage Tax	Old Tax	New Tax
4318	Crossing Republic	Blossom	Vikhyat Verma	Nikhil Kumar	Panchsheel Crossing Vijay Nagar	7838541739	Self Occupied	1850	1750	0	1750	Pakka	More Than 4 Meters	2005	B-1804	Residential		Constructed	2021-11-20	N/A	1750	2920A2	18-004	-	27510	0%	2751	0	0	-	2751
4319	Crossing Republic	Blossom	Vikhyat Verma	Nikhil Kumar	Panchsheel Crossing Vijay Nagar	7838541739	Self Occupied	1630	1530	0	1530	Pakka	More Than 4 Meters	2005	B-1805	Residential		Constructed	2021-11-20	N/A	1530	2920A2	18-005	-	24051.6	0%	2405.16	0	0	-	2405.2
4320	Crossing Republic	Blossom	Ashok Agarwal		Panchsheel Crossing Vijay Nagar		Self Occupied	1350	1250	0	1250	Pakka	More Than 4 Meters	2005	B-1806	Residential		Constructed	2021-11-20	N/A	1250	2920A2	18-006	-	19650	0%	1965	0	0	-	1965

ZONE-3, WARD-Dundaheada(27)

Sr. No	Mohalla_Name	Govt_Plot_Id	Owner_Name	Father_Name & Husband_Name	Road Name	Mobile_Number	Occupancy_Status	Plot_Area	Total_Area_On_Ground_Floor	Total_Rented_Residential_Builtup_Area	Total_Self_Residential_Builtup_Area	House_Type	Road_Width	Construction_Year	House_Number	House_Category	Rate_Multiplier	Construction_Status	Survey_Start_Date	Old_Property_Tax_Id	Total_Builtup_Area	Gis_Map_Parcels_Id	Property_Label	Old_Arv	New_Arv	Arv_Difference	Property_Tax(10%)	Water_Tax	Sewerage_Tax	Old_Tax	New_Tax
4321	Crossing Republic	Blossom	Ajay Bhardwaj And Divya Dixit		Panchsheel Crossing Vijay Nagar Ghaziabad	8826686611	Self Occupied	1350	1250	0	1250	Pakka	More Than 24 Meters	2005	B-1901	Residential		Constructed	2021-11-20	VN45316	1250	2920A2	19-001	10841	19650	81%	1965	0	0	1084	1965
4322	Crossing Republic	Blossom	Vijay Kant And Namita Gautam		Panchsheel Crossing Vijay Nagar Ghaziabad	9999798169	Self Occupied	1630	1530	0	1530	Pakka	More Than 24 Meters	2005	B-1902	Residential		Constructed	2021-11-20	VN45354	1530	2920A2	19-002	12801	24051.6	88%	2405.16	0	0	1280	2405.2





ZONE-3, WARD-Dundaheada(27)

Sr. No	Mohalla_Name	Govt_Plot Id	Owner_Name	Father_Name & Husband_Name	Road Name	Mobile Number	Occupancy Status	Plot Area	Total Area On Ground Floor	Total Rented Residential Builtup Area	Total Self Residential Builtup Area	House Type	Road Width	Construction Year	House Number	House Category	Rate Multiplier	Construction Status	Survey Start Date	Old Property Tax Id	Total Builtup Area	Gis_Map_Parcels_Id	Property Label	Old Arv	New Arv	Arv_Difference	Property Tax(10%)	Water Tax	Sewerage Tax	Old Tax	New Tax
4323	Crossing Republic	Blossom	Ankit Sharma	Mahesh Sharma	Panchsheel Crossing Vijay Nagar	8826390201	Self Occupied	1850	1750	0	1750	Pakka	More Than 4 Meters	2005	B-1903	Residential		Constructed	2021-11-20	VN45371	1750	2920A2	19-003	11422	27510	141%	2751	0	0	1142	2751
4324	Crossing Republic	Blossom	Abhishek Srivastava		Panchsheel Crossing Vijay Nagar	7011706400	Self Occupied	1850	1750	0	1750	Pakka	More Than 4 Meters	2005	B-1904	Residential		Constructed	2021-11-20	N/A	1750	2920A2	19-004	-	27510	0%	2751	0	0	-	2751
4325	Crossing Republic	Blossom	Rupesh Kumar		Panchsheel Crossing Vijay Nagar		Self Occupied	1630	1530	0	1530	Pakka	More Than 4 Meters	2005	B-1905	Residential		Constructed	2021-11-20	VN45250	1530	2920A2	19-005	12776	24051.6	88%	2405.16	0	0	1278	2405.2





ZONE-3, WARD-Dundaheada(27)

Sr. No	Mohalla_Name	Govt_Plot Id	Owner_Name	Father_Name & Husband_Name	Road Name	Mobile Number	Occupancy Status	Plot Area	Total Area On Ground	Total Rented Residential Builtup Area	Total Self Residential Builtup Area	House Type	Road Width	Construction Year	House Number	House Category	Rate Multiplier	Construction Status	Survey Start Date	Old Property Tax Id	Total Built Up Area	Gis_Map Parcel Id	Property Label	Old Arv	New Arv	Arv_Difference	Property Tax(10%)	Water Tax	Sewerage Tax	Old Tax	New Tax
4326	Crossing Republic	Blossom	N/A		Panchsheel Crossing Vijay Nagar		Self Occupied	1350	1250	0	1250	Pakka	More Than 4 Meters	2005	B-1906	Residential		Constructed	2021-11-20	N/A	1250	2920A2	19-006	-	19650	0%	1965	0	0	-	1965
4327	Crossing Republic	Blossom	Avnish Sahay		Panchsheel Crossing Vijay Nagar		Self Occupied	1350	1250	0	1250	Pakka	More Than 4 Meters	2005	B-2001	Residential		Constructed	2021-11-20	VN45402	1250	2920A2	20-001	10879	19650	81%	1965	0	0	1088	1965
4328	Crossing Republic	Blossom	Rajev Nair	unnikrishnan nair	Panchsheel Crossing Vijay Nagar	9868393285	Self Occupied	1630	1530	0	1530	Pakka	More Than 4 Meters	2005	B-2002	Residential		Constructed	2021-11-20	N/A	1530	2920A2	20-002	-	24051.6	0%	2405.16	0	0	-	2405.2

ZONE-3, WARD-Dundaheada(27)

Sr. No	Mohalla_Name	Govt_Plot_Id	Owner_Name	Father_Name & Husband_Name	Road Name	Mobile Number	Occupancy Status	Plot Area	Total Area On Ground Floor	Total Rented Residential Builtup Area	Total Self Residential Builtup Area	House Type	Road Width	Construction Year	House Number	House Category	Rate Multiplier	Construction Status	Survey Start Date	Old Property Tax Id	Total Builtup Area	Gis Map Parcel Id	Property Label	Old Arv	New Arv	Arv Difference	Property Tax(10%)	Water Tax	Sewerage Tax	Old Tax	New Tax
4329	Crossing Republic	Blossom	Ashwani Kumar Verma And Ruma Verma		Panchsheel Crossing Vijay Nagar Ghaziabad		Rented	1850	1750	1750	0	Pakka	More than 24 Meters	2005	B-2003	Residential		Constructed	2021-11-20	VN45286	1750	2920A2	20-003	15167	30948.8	104%	3094.88	0	0	1517	3094.9
4330	Crossing Republic	Blossom	Shivank Srivastava	Virendra Nath Srivastava	Panchsheel Crossing Vijay Nagar Ghaziabad	9818682340	Self Occupied	1850	1750	0	1750	Pakka	More than 24 Meters	2005	B-2004	Residential		Constructed	2021-11-20	VN45301	1750	2920A2	20-004	15154	27510	82%	2751	0	0	1515	2751





ZONE-3, WARD-Dundaheada(27)

Sr. No	Mohalla_Name	Govt_Plot Id	Owner_Name	Father_Name & Husband_Name	Road Name	Mobile Number	Occupancy Status	Plot Area	Total Area_On_Ground_Floor	Total Rented_Residential_Builtup_Area	Total_Self_Residential_Builtup_Area	House_Type	Road_Width	Construction Year	House Number	House Category	Rate Multiplier	Construction Status	Survey Start Date	Old_Property_Tax_Id	Total Built Up Area	Gis_Map_Parcel_Id	Property Label	Old_Arv	New_Arv	Arv_Difference	Property Tax(10%)	Water_Tax	Sewerage_Tax	Old_Tax	New_Tax
4331	Crossing Republic	Blossom	Ratnakar Singh	Suryanath Singh	Panchsheel Crossing Vijay Nagar	9555555202	Self Occupied	1630	1530	0	1530	Pakka	More Than 4 Meters	2005	B-2005	Residential		Constructed	2021-11-20	VN45230	1530	2920A2	20-005	12789	24051.6	88%	2405.16	0	0	1279	2405.2
4332	Crossing Republic	Blossom	Namendra Anand	Namendra Anand	Panchsheel Crossing Vijay Nagar	9440918388	Self Occupied	1350	1250	0	1250	Pakka	More Than 4 Meters	2005	B-2006	Residential		Constructed	2021-11-20	VN45358	1250	2920A2	20-006	10879	19650	81%	1965	0	0	1088	1965





ZONE-3, WARD-Dundaheada(27)

Sr. No	Mohalla_Name	Govt_Plot Id	Owner_Name	Father_Name & Husband_Name	Road Name	Mobile Number	Occupancy Status	Plot Area	Total Area On Ground Floor	Total Rented Residential Builtup Area	Total Self Residential Builtup Area	House Type	Road Width	Construction Year	House Number	House Category	Rate Multiplier	Construction Status	Survey Start Date	Old Property Tax Id	Total Built Up Area	Gis Map Parcel Id	Property Label	Old Arv	New Arv	Arv Difference	Property Tax(10%)	Water Tax	Sewerage Tax	Old Tax	New Tax
4333	Crossing Republic	Blossom	Abhishek Saxena And Smt Somya Srivastava	Girish Chandra saxena	Panchsheel Crossing Vijayar Nagar Ghaziabad	9999726099	Self Occupied	1350	1250	0	1250	Pakka	More Than 24 Meters	2005	B-2101	Residential		Constructed	2021-11-20	VN45311	1250	2920A2	21-001	10828	19650	81%	1965	0	0	1083	1965
4334	Crossing Republic	Blossom	Sidhartha Kumar		Panchsheel Crossing Vijayar Nagar		Rented	1630	1530	1530	0	Pakka	More Than 24 Meters	2005	B-2102	Residential		Constructed	2021-11-20	VN45304	1530	2920A2	21-002	12789	27058.1	112%	2705.81	0	0	1279	2705.8





ZONE-3, WARD-Dundaheada(27)

Sr. No	Mohalla_Name	Govt_Plot_Id	Owner_Name	Father_Name & Husband_Name	Road Name	Mobile Number	Occupancy Status	Plot Area	Total Area_On_Ground_Floor	Total Rented_Residential_Builtup_Area	Total Self_Residential_Builtup_Area	House Type	Road Width	Construction Year	House Number	House Category	Rate Multiplier	Construction Status	Survey Start Date	Old_Property_Tax_Id	Total Built Up Area	Gis_Map_Parcels_Id	Property Label	Old Arv	New Arv	Arv_Difference	Property Tax(10%)	Water Tax	Sewerage Tax	Old Tax	New Tax
4335	Crossing Republic	Blossom	N/A		Panchsheel Crossing Vijay Nagar		Self Occupied	1850	1750	0	1750	Pakka	More Than 4 Meters	2005	B-2103	Residential		Constructed	2021-11-20	N/A	1750	2920A2	21-003	-	27510	0%	2751	0	0	-	2751
4336	Crossing Republic	Blossom	N/A		Panchsheel Crossing Vijay Nagar		Self Occupied	1850	1750	0	1750	Pakka	More Than 4 Meters	2005	B-2104	Residential		Constructed	2021-11-20	N/A	1750	2920A2	21-004	-	27510	0%	2751	0	0	-	2751





ZONE-3, WARD-Dundaheada(27)

Sr. No	Mohalla_Name	Govt_Plot_Id	Owner_Name	Father_Name & Husband_Name	Road_Name	Mobile_Number	Occupancy_Status	Plot_Area	Total_Area_On_Ground_Floor	Total_Rented_Residential_Builtup_Area	Total_Self_Residential_Builtup_Area	House_Type	Road_Width	Construction_Year	House_Number	House_Category	Rate_Multiplier	Construction_Status	Survey_Start_Date	Old_Property_Tax_Id	Total_Builtup_Area	Gis_Map_Parcels_Id	Property_Label	Old_Arv	New_Arv	Arv_Difference	Property_Tax(10%)	Water_Tax	Sewerage_Tax	Old_Tax	New_Tax
4337	Crossing Republic	Blossom	Sandeep Dutta And Rubi Dutta And runa Dutta		Panchsheel Crossing Vijay Nagar Ghaziabad		Self Occupied	1630	1530	0	1530	Pakka	More Than 24 Meters	2005	B-2105	Residential		Constructed	2021-11-20	VN45386	1530	2920A2	21-005	12903	24051.6	86%	2405.16	0	0	1290	2405.2
4338	Crossing Republic	Blossom	Kartik Arora	Vijay Arora	Panchsheel Crossing Vijay Nagar		Self Occupied	1350	1250	0	1250	Pakka	More Than 24 Meters	2005	B-2106	Residential		Constructed	2021-11-20	N/A	1250	2920A2	21-006	-	19650	0%	1965	0	0	-	1965





ZONE-3, WARD-Dundaheada(27)

Sr. No	Mohalla_Name	Govt_Plot_Id	Owner_Name	Father_Name & Husband_Name	Road Name	Mobile Number	Occupancy Status	Plot Area	Total Area On Ground	Total Rented Residential Builtup Area	Total Self Residential Builtup Area	House Type	Road Width	Construction Year	House Number	House Category	Rate Multiplier	Construction Status	Survey Start Date	Old Property Tax Id	Total Built Up Area	Gis_Map_Parcels_Id	Property Label	Old Arv	New Arv	Arv_Difference	Property Tax(10%)	Water Tax	Sewerage Tax	Old Tax	New Tax
4339	Crossing Republic	EMERALD	N/A		Panchsheel Crossing Vijay Nagar		Self Occupied	10890	1250	0	1250	Pakka	More than 4 Meters	2005	E-002	Residential		Constructed	2021-11-20	N/A	1250	2920A3	00-002	-	19650	0%	1965	0	0	-	1965
4340	Crossing Republic	EMERALD	Nidhi Agrawal	Mukal Agrawal	Panchsheel Crossing Vijay Nagar	9313070370	Self Occupied	10890	1250	0	1250	Pakka	More than 4 Meters	2005	E-003	Residential		Constructed	2021-11-20	N/A	1250	2920A3	00-003	-	19650	0%	1965	0	0	-	1965
4341	Crossing Republic	EMERALD	N/A		Panchsheel Crossing Vijay Nagar		Self Occupied	10890	1695	0	1695	Pakka	More than 4 Meters	2005	E-004	Residential		Constructed	2021-11-20	N/A	1695	2920A3	00-004	-	26645.4	0%	2664.54	0	0	-	2664.5





ZONE-3, WARD-Dundaheada(27)

Sr. No	Mohalla_Name	Govt_Plot_Id	Owner_Name	Father_Name & Husband_Name	Road Name	Mobile Number	Occupancy Status	Plot Area	Total Area On Ground	Total Rented Residential Builtup Area	Total Self Residential Builtup Area	House Type	Road Width	Construction Year	House Number	House Category	Rate Multiplier	Construction Status	Survey Start Date	Old Property Tax Id	Total Built Up Area	Gis_Map_Parcels_Id	Property Label	Old Arv	New Arv	Arv_Difference	Property Tax(10%)	Water Tax	Sewerage Tax	Old Tax	New Tax
4342	Crossing Republic	EMERALD	N/A		Panchsheel Crossing Vijay Nagar		Self Occupied	10890	1695	0	1695	Pakka	More than 4 Meters	2005	E-005	Residential		Constructed	2021-11-20	N/A	1695	2920A3	00-005	-	26645.4	0%	2664.54	0	0	-	2664.5
4343	Crossing Republic	EMERALD	N/A		Panchsheel Crossing Vijay Nagar		Self Occupied	10890	1150	0	1150	Pakka	More than 4 Meters	2005	E-006	Residential		Constructed	2021-11-20	N/A	1150	2920A3	00-006	-	18078	0%	1807.8	0	0	-	1807.8
4344	Crossing Republic	EMERALD	N/A		Panchsheel Crossing Vijay Nagar		Self Occupied	10890	1150	0	1150	Pakka	More than 4 Meters	2005	E-007	Residential		Constructed	2021-11-20	N/A	1150	2920A3	00-007	-	18078	0%	1807.8	0	0	-	1807.8





ZONE-3, WARD-Dundaheada(27)

Sr. No	Mohalla_Name	Govt_Plot_Id	Owner_Name	Father_Name & Husband_Name	Road Name	Mobile Number	Occupancy Status	Plot Area	Total Area On Ground	Total Rented Residential Builtup Area	Total Self Residential Builtup Area	House Type	Road Width	Construction Year	House Number	House Category	Rate Multiplier	Construction Status	Survey Start Date	Old Property Tax Id	Total Builtup Area	Gis_Map_Parcels_Id	Property Label	Old Arv	New Arv	Arv_Difference	Property Tax(10%)	Water Tax	Sewerage Tax	Old Tax	New Tax
4345	Crossing Republic	EMERALD	Vinod Sharma		Panchsheel Crossing Vijay Nagar		Self Occupied	10890	1250	0	1250	Pakka	More than 4 Meters	2005	E-102	Residential		Constructed	2021-11-20	VN45351	1250	2920A3	01-002	9221	19650	113%	1965	0	0	922	1965
4346	Crossing Republic	EMERALD	Surojit Malitay		Panchsheel Crossing Vijay Nagar		Self Occupied	10890	1250	0	1250	Pakka	More than 4 Meters	2005	E-103	Residential		Constructed	2021-11-20	VN45321	1250	2920A3	01-003	9209	19650	113%	1965	0	0	921	1965
4347	Crossing Republic	EMERALD	N/A		Panchsheel Crossing Vijay Nagar		Self Occupied	10890	1695	0	1695	Pakka	More than 4 Meters	2005	E-104	Residential		Constructed	2021-11-20	N/A	1695	2920A3	01-004	-	26645.4	0%	2664.54	0	0	-	2664.5





ZONE-3, WARD-Dundaheada(27)

Sr. No	Mohalla_Name	Govt_Plot_Id	Owner_Name	Father_Name & Husband_Name	Road Name	Mobile Number	Occupancy Status	Plot Area	Total Area On Ground	Total Rented Residential Builtup Area	Total Self Residential Builtup Area	House Type	Road Width	Construction Year	House Number	House Category	Rate Multiplier	Construction Status	Survey Start Date	Old Property Tax Id	Total Builtup Area	Gis_Map_Parcels_Id	Property Label	Old Arv	New Arv	Arv_Difference	Property Tax(10%)	Water Tax	Sewerage Tax	Old Tax	New Tax
4348	Crossing Republic	EMERALD	N/A		Panchsheel Crossing Vijay Nagar		Self Occupied	10890	1695	0	1695	Pakka	More Than 4 Meters	2005	E-105	Residential		Constructed	2021-11-20	N/A	1695	2920A3	01-005	-	26645.4	0%	2664.54	0	0	-	2664.5
4349	Crossing Republic	EMERALD	N/A		Panchsheel Crossing Vijay Nagar		Self Occupied	1890	1150	0	1150	Pakka	More Than 4 Meters	2005	E-206	Residential		Constructed	2021-11-20	N/A	1150	2920A3	01-006	-	18078	0%	1807.8	0	0	-	1807.8
4350	Crossing Republic	EMERALD	N/A		Panchsheel Crossing Vijay Nagar		Self Occupied	10890	1150	0	1150	Pakka	More Than 4 Meters	2005	E-107	Residential		Constructed	2021-11-20	N/A	1150	2920A3	01-007	-	18078	0%	1807.8	0	0	-	1807.8





ZONE-3, WARD-Dundaheada(27)

Sr. No	Mohalla_Name	Govt_Plot_Id	Owner_Name	Father_Name & Husband_Name	Road Name	Mobile Number	Occupancy Status	Plot Area	Total Area On Ground	Total Rented Residential Builtup Area	Total Self Residential Builtup Area	House Type	Road Width	Construction Year	House Number	House Category	Rate Multiplier	Construction Status	Survey Start Date	Old Property Tax Id	Total Built Up Area	Gis_Map Parcel Id	Property Label	Old Arv	New Arv	Arv_Difference	Property Tax(10%)	Water Tax	Sewerage Tax	Old Tax	New Tax
4351	Crossing Republic	EMERALD	N/A		Panchsheel Crossing Vijay Nagar		Self Occupied	10890	1250	0	1250	Pakka	More than 4 Meters	2005	E-302	Residential		Constructed	2021-11-20	N/A	1250	2920A3	02-002	-	19650	0%	1965	0	0	-	1965
4352	Crossing Republic	EMERALD	N/A		Panchsheel Crossing Vijay Nagar		Self Occupied	10890	1250	0	1250	Pakka	More than 4 Meters	2005	E-203	Residential		Constructed	2021-11-20	N/A	1250	2920A3	02-003	-	19650	0%	1965	0	0	-	1965
4353	Crossing Republic	EMERALD	N/A		Panchsheel Crossing Vijay Nagar		Self Occupied	10890	1695	0	1695	Pakka	More than 4 Meters	2005	E-204	Residential		Constructed	2021-11-20	N/A	1695	2920A3	02-004	-	26645.4	0%	2664.54	0	0	-	2664.5





ZONE-3, WARD-Dundaheada(27)

Sr. No	Mohalla_Name	Govt_Plot_Id	Owner_Name	Father_Name & Husband_Name	Road Name	Mobile Number	Occupancy Status	Plot Area	Total Area On Ground Floor	Total Rented Residential Builtup Area	Total Self Residential Builtup Area	House Type	Road Width	Construction Year	House Number	House Category	Rate Multiplier	Construction Status	Survey Start Date	Old Property Tax Id	Total Built Up Area	Gis_Map_Parcel_Id	Property Label	Old Arv	New Arv	Arv_Difference	Property Tax(10%)	Water Tax	Sewerage Tax	Old Tax	New Tax
4354	Crossing Republic	EMERALD	N/A		Panchsheel Crossing Vijay Nagar		Self Occupied	10890	1695	0	1695	Pakka	More Than 24 Meters	2005	E-205	Residential		Constructed	2021-11-20	N/A	1695	2920A3	02-005	-	26645.4	0%	2664.54	0	0	-	2664.5
4355	Crossing Republic	EMERALD	N/A		Panchsheel Crossing Vijay Nagar		Self Occupied	10890	1150	0	1150	Pakka	More Than 24 Meters	2005	E-206	Residential		Constructed	2021-11-20	N/A	1150	2920A3	02-006	-	18078	0%	1807.8	0	0	-	1807.8
4356	Crossing Republic	EMERALD	Raman Kumar Srivastava		Panchsheel Crossing Vijay Nagar Ghaziaba		Self Occupied	10890	1150	0	1150	Pakka	More Than 24 Meters	2005	E-207	Residential		Constructed	2021-11-20	VN45336	1150	2920A3	02-007	10499	18078	72%	1807.8	0	0	1050	1807.8





ZONE-3, WARD-Dundaheada(27)

Sr. No	Mohalla_Name	Govt_Plot_Id	Owner_Name	Father_Name & Husband_Name	Road_Name	Mobile_Number	Occupancy_Status	Plot_Area	Total_Area_On_Ground_Floor	Total_Rented_Residential_Builtup_Area	Total_Self_Residential_Builtup_Area	House_Type	Road_Width	Construction_Year	House_Number	House_Category	Rate_Multiplier	Construction_Status	Survey_Start_Date	Old_Property_Tax_Id	Total_Builtup_Area	Gis_Map_Parcels_Id	Property_Label	Old_Arv	New_Arv	Arv_Difference	Property_Tax(10%)	Water_Tax	Sewerage_Tax	Old_Tax	New_Tax
4357	Crossing Republic	EMERALD	Rajan Kumar Rastogi And Manju Rastogi		Panchsheel Crossing Vijay Nagar Ghaziabad		Self Occupied	10890	1250	0	1250	Pakka	More Than 24 Meters	2005	E-302	Residential		Constructed	2021-11-20	VN45294	1250	2920A3	03-002	9221	19650	113%	1965	0	0	922	1965
4358	Crossing Republic	EMERALD	Sumit Jain And Deepthi Jain		Panchsheel Crossing Vijay Nagar Ghaziabad		Self Occupied	10890	1250	0	1250	Pakka	More Than 24 Meters	2005	E-303	Residential		Constructed	2021-11-20	VN45615	1250	2920A3	03-003	4965	19650	296%	1965	0	0	497	1965





ZONE-3, WARD-Dundaheada(27)

Sr. No	Mohalla_Name	Govt_Plot_Id	Owner_Name	Father_Name & Husband_Name	Road Name	Mobile Number	Occupancy Status	Plot Area	Total Area On Ground	Total Rented Residential Builtup Area	Total Self Residential Builtup Area	House Type	Road Width	Construction Year	House Number	House Category	Rate Multiplier	Construction Status	Survey Start Date	Old Property Tax Id	Total Built Up Area	Gis_Map_Parcels_Id	Property Label	Old Arv	New Arv	Arv_Difference	Property Tax(10%)	Water Tax	Sewerage Tax	Old Tax	New Tax
4359	Crossing Republic	EMERALD	N/A		Panchsheel Crossing Vijay Nagar		Self Occupied	10890	1695	0	1695	Pakka	More than 4 Meters	2005	E-304	Residential		Constructed	2021-11-20	N/A	1695	2920A3	03-004	-	26645.4	0%	2664.54	0	0	-	2664.5
4360	Crossing Republic	EMERALD	N/A		Panchsheel Crossing Vijay Nagar		Self Occupied	10890	1695	0	1695	Pakka	More than 4 Meters	2005	E-305	Residential		Constructed	2021-11-20	N/A	1695	2920A3	03-005	-	26645.4	0%	2664.54	0	0	-	2664.5
4361	Crossing Republic	EMERALD	N/A		Panchsheel Crossing Vijay Nagar		Self Occupied	10890	1150	0	1150	Pakka	More than 4 Meters	2005	E-306	Residential		Constructed	2021-11-20	N/A	1150	2920A3	03-006	-	18078	0%	1807.8	0	0	-	1807.8





ZONE-3, WARD-Dundaheada(27)

Sr. No	Mohalla_Name	Govt_Plot_Id	Owner_Name	Father_Name & Husband_Name	Road Name	Mobile Number	Occupancy Status	Plot Area	Total Area On Ground	Total Rented Residential Builtup Area	Total Self Residential Builtup Area	House Type	Road Width	Construction Year	House Number	House Category	Rate Multiplier	Construction Status	Survey Start Date	Old Property Tax Id	Total Builtup Area	Gis Map Parcel Id	Property Label	Old Arv	New Arv	Arv Difference	Property Tax(10%)	Water Tax	Sewerage Tax	Old Tax	New Tax
4362	Crossing Republic	EMERALD	N/A		Panchsheel Crossing Vijay Nagar		Self Occupied	10890	1150	0	1150	Pakka	More Than 4 Meters	2005	E-307	Residential		Constructed	2021-11-20	N/A	1150	2920A3	03-007	-	18078	0%	1807.8	0	0	-	1807.8
4363	Crossing Republic	EMERALD	N/A		Panchsheel Crossing Vijay Nagar		Rented	10890	1250	1250	0	Pakka	More Than 4 Meters	2005	E-402	Residential		Constructed	2021-11-20	N/A	1250	2920A3	04-002	-	22106.3	0%	2210.63	0	0	-	2210.6
4364	Crossing Republic	EMERALD	N/A		Panchsheel Crossing Vijay Nagar		Self Occupied	10890	1250	0	1250	Pakka	More Than 4 Meters	2005	E-403	Residential		Constructed	2021-11-20	N/A	1250	2920A3	04-003	-	19650	0%	1965	0	0	-	1965





ZONE-3, WARD-Dundaheada(27)

Sr. No	Mohalla_Name	Govt_Plot_Id	Owner_Name	Father_Name & Husband_Name	Road Name	Mobile Number	Occupancy Status	Plot Area	Total Area On Ground	Total Rented Residential Builtup Area	Total Self Residential Builtup Area	House Type	Road Width	Construction Year	House Number	House Category	Rate Multiplier	Construction Status	Survey Start Date	Old Property Tax Id	Total Built Up Area	Gis_Map_Parcels_Id	Property Label	Old Arv	New Arv	Arv_Difference	Property Tax(10%)	Water Tax	Sewerage Tax	Old Tax	New Tax
4365	Crossing Republic	EMERALD	N/A		Panchsheel Crossing Vijay Nagar		Self Occupied	10890	1695	0	1695	Pakka	More than 4 Meters	2005	E-404	Residential		Constructed	2021-11-20	N/A	1695	2920A3	04-004	-	26645.4	0%	2664.54	0	0	-	2664.5
4366	Crossing Republic	EMERALD	N/A		Panchsheel Crossing Vijay Nagar		Self Occupied	10890	1695	0	1695	Pakka	More than 4 Meters	2005	E-205	Residential		Constructed	2021-11-20	N/A	1695	2920A3	04-005	-	26645.4	0%	2664.54	0	0	-	2664.5
4367	Crossing Republic	EMERALD	N/A		Panchsheel Crossing Vijay Nagar		Self Occupied	10890	1150	0	1150	Pakka	More than 4 Meters	2002	E-406	Residential		Constructed	2021-11-20	N/A	1150	2920A3	04-006	-	18078	0%	1807.8	0	0	-	1807.8





ZONE-3, WARD-Dundaheada(27)

Sr. No	Mohalla_Name	Govt_Plot_Id	Owner_Name	Father_Name & Husband_Name	Road Name	Mobile Number	Occupancy Status	Plot Area	Total Area On Ground	Total Rented Residential Builtup Area	Total Self Residential Builtup Area	House Type	Road Width	Construction Year	House Number	House Category	Rate Multiplier	Construction Status	Survey Start Date	Old Property Tax Id	Total Builtup Area	Gis_Map_Parcels_Id	Property Label	Old Arv	New Arv	Arv_Difference	Property Tax(10%)	Water Tax	Sewerage Tax	Old Tax	New Tax
4368	Crossing Republic	EMERALD	N/A		Panchsheel Crossing Vijay Nagar		Self Occupied	10890	1150	0	1150	Pakka	More than 4 Meters	2005	E-407	Residential		Constructed	2021-11-20	N/A	1150	2920A3	04-007	-	18078	0%	1807.8	0	0	-	1807.8
4369	Crossing Republic	EMERALD	N/A		Panchsheel Crossing Vijay Nagar		Self Occupied	10890	1250	0	1250	Pakka	More than 4 Meters	2005	E-502	Residential		Constructed	2021-11-20	N/A	1250	2920A3	05-002	-	19650	0%	1965	0	0	-	1965
4370	Crossing Republic	EMERALD	N/A		Panchsheel Crossing Vijay Nagar		Self Occupied	10890	1250	0	1250	Pakka	More than 4 Meters	2005	E-503	Residential		Constructed	2021-11-20	N/A	1250	2920A3	05-003	-	19650	0%	1965	0	0	-	1965





ZONE-3, WARD-Dundaheada(27)

Sr. No	Mohalla_Name	Govt_Plot_Id	Owner_Name	Father_Name & Husband_Name	Road Name	Mobile Number	Occupancy Status	Plot Area	Total Area On Ground Floor	Total Rented Residential Builtup Area	Total Self Residential Builtup Area	House Type	Road Width	Construction Year	House Number	House Category	Rate Multiplier	Construction Status	Survey Start Date	Old Property Tax Id	Total Builtup Area	Gis_Map_Parcels_Id	Property Label	Old Arv	New Arv	Arv_Difference	Property Tax(10%)	Water Tax	Sewerage Tax	Old Tax	New Tax
4371	Crossing Republic	EMERALD	N/A		Panchsheel Crossing Vijay Nagar		Self Occupied	10890	1695	0	1695	Pakka	More Than 24 Meters	2005	E-504	Residential		Constructed	2021-11-20	N/A	1695	2920A3	05-004	-	26645.4	0%	2664.54	0	0	-	2664.5
4372	Crossing Republic	EMERALD	N/A		Panchsheel Crossing Vijay Nagar		Self Occupied	10890	1695	0	1695	Pakka	More Than 24 Meters	2005	E-505	Residential		Constructed	2021-11-20	N/A	1695	2920A3	05-005	-	26645.4	0%	2664.54	0	0	-	2664.5
4373	Crossing Republic	EMERALD	Amit Singh And vandana Singh		Panchsheel Crossing Vijay Nagar Ghaziabad		Rented	10890	1150	1150	0	Kutcha	More Than 24 Meters	2005	E-506	Residential		Constructed	2021-11-20	VN45156	1150	2920A3	05-006	10373	20337.8	96%	2033.78	0	0	1037	2033.8





ZONE-3, WARD-Dundaheada(27)

Sr. No	Mohalla_Name	Govt_Plot_Id	Owner_Name	Father_Name & Husband_Name	Road Name	Mobile Number	Occupancy Status	Plot Area	Total Area On Ground	Total Rented Residential Builtup Area	Total Self Residential Builtup Area	House Type	Road Width	Construction Year	House Number	House Category	Rate Multiplier	Construction Status	Survey Start Date	Old Property Tax Id	Total Built Up Area	Gis Map Parcel Id	Property Label	Old Arv	New Arv	Arv Difference	Property Tax(10%)	Water Tax	Sewerage Tax	Old Tax	New Tax
4374	Crossing Republic	EMERALD	N/A		Panchsheel Crossing Vijay Nagar		Self Occupied	10890	1150	0	1150	Pakka	More than 4 Meters	2005	E-507	Residential		Constructed	2021-11-20	N/A	1150	2920A3	05-007	-	18078	0%	1807.8	0	0	-	1807.8
4375	Crossing Republic	EMERALD	Poonam Gupta		Panchsheel Crossing Vijay Nagar		Self Occupied	10890	1250	0	1250	Pakka	More than 4 Meters	2005	E-602	Residential		Constructed	2021-11-20	VN45258	1250	2920A3	06-002	9234	19650	113%	1965	0	0	923	1965
4376	Crossing Republic	EMERALD	Ashok	Shrinandlal	Panchsheel Crossing Vijay Nagar	9953002402	Self Occupied	10890	1250	0	1250	Pakka	More than 4 Meters	2005	E-603	Residential		Constructed	2021-11-20	N/A	1250	2920A3	06-003	-	19650	0%	1965	0	0	-	1965





ZONE-3, WARD-Dundaheada(27)

Sr. No	Mohalla_Name	Govt_Plot_Id	Owner_Name	Father_Name & Husband_Name	Road Name	Mobile Number	Occupancy Status	Plot Area	Total Area On Ground	Total Rented Residential Builtup Area	Total Self Residential Builtup Area	House Type	Road Width	Construction Year	House Number	House Category	Rate Multiplier	Construction Status	Survey Start Date	Old Property Tax Id	Total Builtup Area	Gis_Map_Parcels_Id	Property Label	Old Arv	New Arv	Arv_Difference	Property Tax(10%)	Water Tax	Sewerage Tax	Old Tax	New Tax
4377	Crossing Republic	EMERALD	N/A		Panchsheel Crossing Vijay Nagar		Self Occupied	10890	1695	0	1695	Pakka	More than 4 Meters	2005	E-604	Residential		Constructed	2021-11-20	N/A	1695	2920A3	06-004	-	26645.4	0%	2664.54	0	0	-	2664.5
4378	Crossing Republic	EMERALD	Animesh Anshu	Abhishek Ranjan	Panchsheel Crossing Vijay Nagar	8802073450	Self Occupied	10890	1695	0	1695	Pakka	More than 4 Meters	2005	E-605	Residential		Constructed	2021-11-20	N/A	1695	2920A3	06-005	-	26645.4	0%	2664.54	0	0	-	2664.5
4379	Crossing Republic	EMERALD	N/A		Panchsheel Crossing Vijay Nagar		Self Occupied	10890	1150	0	1150	Pakka	More than 4 Meters	2005	E-606	Residential		Constructed	2021-11-20	N/A	1150	2920A3	06-006	-	18078	0%	1807.8	0	0	-	1807.8





ZONE-3, WARD-Dundaheada(27)


Sr. No	Mohalla_Nam e	Gov t_Pl ot Id	Owner _Name	Fath er_ Name & Hus band_ Name	Road Nam e	Mobile_ Nu mber	Occ upancy _Sta tus	Plot_ Are a	Total_ Area_ On_ G round_ Floor	Total_ Rented_ Resid ential_ Builtup_ Area	Total_ Self_ Resid ential_ Built up_ Area	Hou se_ Typ e	Roa d_ Wid th	Constru ction_ Year	House _Numb er	Hou se_ Cat egor y	Rat e_ Multipl ier	Con stru ction_ Stat us	Surv ey_ Start_ Date	Old _Pr operty_ Tax_ Id	Total_ Built_ Up_ Area	Gis_ Map_ Parcel_ Id	Prop erty_ Label	Old_ Ar v	New_ Arv	Arv_ Diff erence	Property Tax(10%)	Wat er_ Tax	Sew erage_ Tax	Old_ Tax	New_ Tax
4380	Cross ing Republic	EMERALD	Kalyan Prasad Gupta And Rachna Gupta		Panchsheel Crossing Vijay Nagar Ghaziabad		Self Occupied	10890	1150	0	1150	Pakka	More Than 24 Meters	2005	E-607	Residential		Constructed	2021-11-20	VN45380	1150	2920A3	06-007	10499	18078	72%	1807.8	0	0	1050	1807.8
4381	Cross ing Republic	EMERALD	N/A		Panchsheel Crossing Vijay Nagar		Self Occupied	10890	1250	0	1250	Pakka	More Than 24 Meters	2005	E-702	Residential		Constructed	2021-11-20	N/A	1250	2920A3	07-002	-	19650	0%	1965	0	0	-	1965





ZONE-3, WARD-Dundaheada(27)

Sr. No	Mohalla_Name	Govt_Plot Id	Owner_Name	Father_Name & Husband_Name	Road Name	Mobile Number	Occupancy Status	Plot Area	Total Area On Ground	Total Rented Residential Builtup Area	Total Self Residential Builtup Area	House Type	Road Width	Construction Year	House Number	House Category	Rate Multiplier	Construction Status	Survey Start Date	Old Property Tax Id	Total Builtup Area	Gis_Map_Parcels_Id	Property Label	Old Arv	New Arv	Arv_Difference	Property Tax(10%)	Water Tax	Sewerage Tax	Old Tax	New Tax
4382	Crossing Republic	EMERALD	Amit Arora		Panchsheel Crossing Vijay Nagar		Self Occupied	10890	1250	0	1250	Pakka	More Than 4 Meters	2005	E-703	Residential		Constructed	2021-11-20	VN45368	1250	2920A3	07-003	9234	19650	113%	1965	0	0	923	1965
4383	Crossing Republic	EMERALD	N/A		Panchsheel Crossing Vijay Nagar		Self Occupied	10890	1695	0	1695	Pakka	More Than 4 Meters	2005	E-704	Residential		Constructed	2021-11-20	N/A	1695	2920A3	07-004	-	26645.4	0%	2664.54	0	0	-	2664.5
4384	Crossing Republic	EMERALD	N/A		Panchsheel Crossing Vijay Nagar		Self Occupied	10990	1695	0	1695	Pakka	More Than 4 Meters	2005	E-705	Residential		Constructed	2021-11-20	N/A	1695	2920A3	07-005	-	26645.4	0%	2664.54	0	0	-	2664.5


ZONE-3, WARD-Dundaheada(27)

Sr. No	Mohalla_Name	Govt_Plot_Id	Owner_Name	Father_Name & Husband_Name	Road Name	Mobile Number	Occupancy Status	Plot Area	Total Area On Ground Floor	Total Rented Residential Builtup Area	Total Self Residential Builtup Area	House Type	Road Width	Construction Year	House Number	House Category	Rate Multiplier	Construction Status	Survey Start Date	Old Property Tax Id	Total Builtup Area	Gis_Map_Parcels_Id	Property Label	Old Arv	New Arv	Arv_Difference	Property Tax(10%)	Water Tax	Sewerage Tax	Old Tax	New Tax
4385	Crossing Republic	EMERALD	N/A		Panchsheel Crossing Vijay Nagar		Self Occupied	10890	1150	0	1150	Pakka	More Than 4 Meters	2005	E-706	Residential		Constructed	2021-11-20	N/A	1150	2920A3	07-006	-	18078	0%	1807.8	0	0	-	1807.8
4386	Crossing Republic	EMERALD	Anjana Agarwal And Satish Kumar Agarwal		Panchsheel Crossing Vijay Nagar Ghaziabad		Self Occupied	10890	1150	0	1150	Pakka	More Than 4 Meters	2005	e-707	Residential		Constructed	2021-11-20	VN45332	1150	2920A3	07-007	10423	18078	73%	1807.8	0	0	1042	1807.8





ZONE-3, WARD-Dundaheada(27)

Sr. No	Mohalla_Name	Govt_Plot_Id	Owner_Name	Father_Name & Husband_Name	Road Name	Mobile Number	Occupancy Status	Plot Area	Total Area On Ground	Total Rented Residential Builtup Area	Total Self Residential Builtup Area	House Type	Road Width	Construction Year	House Number	House Category	Rate Multiplier	Construction Status	Survey Start Date	Old Property Tax Id	Total Builtup Area	Gis_Map_Parcels_Id	Property Label	Old Arv	New Arv	Arv_Difference	Property Tax(10%)	Water Tax	Sewerage Tax	Old Tax	New Tax
4387	Crossing Republic	EMERALD	Nee raj Kumar	Nalin kumar thakur	Panchsheel Crossing Vijay Nagar	9650028883	Self Occupied	10890	1250	0	1250	Pakka	More than 4 Meters	2005	E-802	Residential		Constructed	2021-11-20	N/A	1250	2920A3	08-002	-	16500	0%	1650	0	0	-	1650
4388	Crossing Republic	EMERALD	N/A		Panchsheel Crossing Vijay Nagar		Self Occupied	10890	1250	0	1250	Pakka	More than 4 Meters	2005	E-803	Residential		Constructed	2021-11-20	N/A	1250	2920A3	08-003	-	19650	0%	1965	0	0	-	1965
4389	Crossing Republic	EMERALD	N/A		Panchsheel Crossing Vijay Nagar		Self Occupied	10890	1695	0	1695	Pakka	More than 4 Meters	2005	E-804	Residential		Constructed	2021-11-20	N/A	1695	2920A3	08-004	-	26645.4	0%	2664.54	0	0	-	2664.5





ZONE-3, WARD-Dundaheada(27)

Sr. No	Mohalla_Name	Govt_Plot_Id	Owner_Name	Father_Name & Husband_Name	Road Name	Mobile Number	Occupancy Status	Plot Area	Total Area On Ground	Total Rented Residential Builtup Area	Total Self Residential Builtup Area	House Type	Road Width	Construction Year	House Number	House Category	Rate Multiplier	Construction Status	Survey Start Date	Old Property Tax Id	Total Builtup Area	Gis_Map_Parcels_Id	Property Label	Old Arv	New Arv	Arv_Difference	Property Tax(10%)	Water Tax	Sewerage Tax	Old Tax	New Tax
4390	Crossing Republic	EMERALD	N/A		Panchsheel Crossing Vijay Nagar		Self Occupied	10890	1695	0	1695	Pakka	More than 4 Meters	2005	E-805	Residential		Constructed	2021-11-20	N/A	1695	2920A3	08-005	-	26645.4	0%	2664.54	0	0	-	2664.5
4391	Crossing Republic	EMERALD	N/A		Panchsheel Crossing Vijay Nagar		Self Occupied	10890	1150	0	1150	Pakka	More than 4 Meters	2005	E-806	Residential		Constructed	2021-11-20	N/A	1150	2920A3	08-006	-	18078	0%	1807.8	0	0	-	1807.8
4392	Crossing Republic	EMERALD	N/A		Panchsheel Crossing Vijay Nagar		Self Occupied	10890	1150	0	1150	Pakka	More than 4 Meters	2005	E-807	Residential		Constructed	2021-11-20	N/A	1150	2920A3	08-007	-	18078	0%	1807.8	0	0	-	1807.8





ZONE-3, WARD-Dundaheada(27)

Sr. No	Mohalla_Name	Govt_Plot_Id	Owner_Name	Father_Name & Husband_Name	Road_Name	Mobile_Number	Occupancy_Status	Plot_Area	Total_Area_On_Ground_Floor	Total_Rented_Residential_Builtup_Area	Total_Self_Residential_Builtup_Area	House_Type	Road_Width	Construction_Year	House_Number	House_Category	Rate_Multiplier	Construction_Status	Survey_Start_Date	Old_Property_Tax_Id	Total_Builtup_Area	Gis_Map_Parcels_Id	Property_Label	Old_Arv	New_Arv	Arv_Difference	Property_Tax(10%)	Water_Tax	Sewerage_Tax	Old_Tax	New_Tax
4393	Crossing Republic	EMERALD	Vinod Chopra And Mahesh Chandra Chopra		Panchsheel Crossing Vijay Nagar Ghaziabad	9871411808	Self Occupied	10890	1250	0	1250	Pakka	More Than 24 Meters	2005	E-902	Residential		Constructed	2021-11-20	VN45312	1250	2920A3	09-002	9221	19650	113%	1965	0	0	922	1965
4394	Crossing Republic	EMERALD	N/A		Panchsheel Crossing Vijay Nagar		Self Occupied	10890	1250	0	1250	Pakka	More Than 24 Meters	2005	E-903	Residential		Constructed	2021-11-20	N/A	1250	2920A3	09-003	-	19650	0%	1965	0	0	-	1965





ZONE-3, WARD-Dundaheada(27)

Sr. No	Mohalla_Name	Govt_Plot_Id	Owner_Name	Father_Name & Husband_Name	Road Name	Mobile Number	Occupancy Status	Plot Area	Total Area On Ground Floor	Total Rented Residential Builtup Area	Total Self Residential Builtup Area	House Type	Road Width	Construction Year	House Number	House Category	Rate Multiplier	Construction Status	Survey Start Date	Old Property Tax Id	Total Built Up Area	Gis_Map_Parcels_Id	Property Label	Old Arv	New Arv	Arv_Difference	Property Tax(10%)	Water Tax	Sewerage Tax	Old Tax	New Tax
4395	Crossing Republic	EMERALD	Shailendra Agrawal	Dr. M. L. AGRAWAL	Panchsheel Crossing Vijay Nagar	9582748120	Self Occupied	10890	1695	0	1695	Pakka	More than 4 Meters	2005	E-904	Residential		Constructed	2021-11-20	VN45243	1695	2920A3	09-004	14421	26645.4	85%	2664.54	0	0	1442	2664.5
4396	Crossing Republic	EMERALD	Mukesh Goyal	M. L. GOYAL	Panchsheel Crossing Vijay Nagar	9891230131	Self Occupied	10890	1695	0	1695	Pakka	More than 4 Meters	2005	E-905	Residential		Constructed	2021-11-20	N/A	1695	2920A3	09-005	-	26645.4	0%	2664.54	0	0	-	2664.5
4397	Crossing Republic	EMERALD	Devsh Kumar	Narendra	Panchsheel Crossing Vijay Nagar	9810203190	Self Occupied	10890	1150	0	1150	Pakka	More than 4 Meters	2005	E-906	Residential		Constructed	2021-11-20	N/A	1150	2920A3	09-006	-	18078	0%	1807.8	0	0	-	1807.8





ZONE-3, WARD-Dundaheada(27)

Sr. No	Mohalla_Name	Govt_Plot Id	Owner_Name	Father_Name & Husband_Name	Road Name	Mobile Number	Occupancy Status	Plot Area	Total Area On Ground	Total Rented Residential Builtup Area	Total Self Residential Builtup Area	House Type	Road Width	Construction Year	House Number	House Category	Rate Multiplier	Construction Status	Survey Start Date	Old Property Tax Id	Total Built Up Area	Gis_Map Parcel Id	Property Label	Old Arv	New Arv	Arv_Difference	Property Tax(10%)	Water Tax	Sewerage Tax	Old Tax	New Tax
4398	Crossing Republic	EMERALD	Ashish Joshi		Panchsheel Crossing Vijay Nagar		Self Occupied	10890	1150	0	1150	Pakka	More than 4 Meters	2005	E-907	Residential		Constructed	2021-11-20	VN45215	1150	2920A3	09-007	10410	18078	74%	1807.8	0	0	1041	1807.8
4399	Crossing Republic	EMERALD	N/A		Panchsheel Crossing Vijay Nagar		Self Occupied	10890	1250	0	1250	Pakka	More than 4 Meters	2005	E-1002	Residential		Constructed	2021-11-20	N/A	1250	2920A3	10-002	-	19650	0%	1965	0	0	-	1965
4400	Crossing Republic	EMERALD	N/A		Panchsheel Crossing Vijay Nagar		Self Occupied	10890	1250	0	1250	Pakka	More than 4 Meters	2005	E-1003	Residential		Constructed	2021-11-20	N/A	1250	2920A3	10-003	-	19650	0%	1965	0	0	-	1965





ZONE-3, WARD-Dundaheada(27)

Sr. No	Mohalla_Name	Govt_Plot_Id	Owner_Name	Father_Name & Husband_Name	Road Name	Mobile Number	Occupancy Status	Plot Area	Total Area On Ground	Total Rented Residential Builtup Area	Total Self Residential Builtup Area	House Type	Road Width	Construction Year	House Number	House Category	Rate Multiplier	Construction Status	Survey Start Date	Old Property Tax Id	Total Built Up Area	Gis_Map_Parcels_Id	Property Label	Old Arv	New Arv	Arv_Difference	Property Tax(10%)	Water Tax	Sewerage Tax	Old Tax	New Tax
4401	Crossing Republic	EMERALD	N/A		Panchsheel Crossing Vijay Nagar		Self Occupied	10890	1695	0	1695	Pakka	More than 4 Meters	2005	E-1004	Residential		Constructed	2021-11-20	N/A	1695	2920A3	10-004	-	26645.4	0%	2664.54	0	0	-	2664.5
4402	Crossing Republic	EMERALD	N/A		Panchsheel Crossing Vijay Nagar		Self Occupied	10890	1695	0	1695	Pakka	More than 4 Meters	2005	E-1005	Residential		Constructed	2021-11-20	N/A	1695	2920A3	10-005	-	26645.4	0%	2664.54	0	0	-	2664.5
4403	Crossing Republic	EMERALD	N/A		Panchsheel Crossing Vijay Nagar		Self Occupied	10890	1150	0	1150	Pakka	More than 4 Meters	2005	E-1006	Residential		Constructed	2021-11-20	N/A	1150	2920A3	10-006	-	18078	0%	1807.8	0	0	-	1807.8





ZONE-3, WARD-Dundaheada(27)

Sr. No	Mohalla_Name	Govt_Plot_Id	Owner_Name	Father_Name & Husband_Name	Road Name	Mobile Number	Occupancy Status	Plot Area	Total Area On Ground Floor	Total Rented Residential Builtup Area	Total Self Residential Builtup Area	House Type	Road Width	Construction Year	House Number	House Category	Rate Multiplier	Construction Status	Survey Start Date	Old Property Tax Id	Total Builtup Area	Gis Map Parcel Id	Property Label	Old Arv	New Arv	Arv Difference	Property Tax(10%)	Water Tax	Sewerage Tax	Old Tax	New Tax
4404	Crossing Republic	EMERALD	Nee raj Kumar Agarwal		Panchsheel Crossing Vijay Nagar Ghaziaba	8799727916	Self Occupied	10890	1150	0	1150	Pakka	More Than 24 Meters	2005	R-1007	Residential		Constructed	2021-11-20	VN45171	1150	2920A3	10-007	10436	18078	73%	1807.8	0	0	1044	1807.8
4405	Crossing Republic	EMERALD	N/A		Panchsheel Crossing Vijay Nagar		Rented	10890	1250	1250	0	Pakka	More Than 24 Meters	2005	E-1102	Residential		Constructed	2021-11-20	N/A	1250	2920A3	11-002	-	22106.3	0%	2210.63	0	0	-	2210.6
4406	Crossing Republic	EMERALD	N/A		Panchsheel Crossing Vijay Nagar		Self Occupied	10890	1250	0	1250	Pakka	More Than 24 Meters	2005	E-1103	Residential		Constructed	2021-11-20	N/A	1250	2920A3	11-003	-	19650	0%	1965	0	0	-	1965





ZONE-3, WARD-Dundaheada(27)

Sr. No	Mohalla_Nam e	Govt_Plot Id	Owner_Nam e	Fath er_Nam e & Hus band_Nam e	Road Nam e	Mobile_Nu mber	Occ upan cy_Sta tus	Plot_Are a	Total_Are a_On_G round_Floor	Total_Rented_Resid ential_Builtup_Are a	Total_Self_Resid ential_Built up_Are a	Hou se_Typ e	Roa d_Wid th	Constru ction_Y ear	House _Numb er	Hou se_Cat egor y	Rat e_Mul tipl ier	Con stru ctio n_Sta tus	Surv ey_Sta rt_D ate	Old _Pr ope rty_Tax _Id	Total_Built_Up_Are a	Gis_Ma p_Parc el_Id	Prop erty _Lab el	Old_Ar v	New_Ar v	Arv_Diff erence	Property Tax(10%)	Wat er_T ax	Sew erag e_T ax	Old_T ax	New_T ax
4407	Cross ing Repu blic	EMER ALD	N/A		Panc hsh el Cross ing Vijay Naga r		Self Occ upie d	10890	1695	0	1695	Pak ka	Mor eTh an2 4Meters	2005	E-1104	Resi den tial		Con stru cted	202 1-11-20	N/A	1695	2920A3	11-004	-	26645.4	0%	2664.54	0	0	-	2664.5
4408	Cross ing Repu blic	EMER ALD	N/A		Panc hsh el Cross ing Vijay Naga r		Self Occ upie d	10890	1695	0	1695	Pak ka	Mor eTh an2 4Meters	2005	E-1105	Resi den tial		Con stru cted	202 1-11-20	N/A	1695	2920A3	11-005	-	26645.4	0%	2664.54	0	0	-	2664.5
4409	Cross ing Repu blic	EMER ALD	Sura nder Prata p Singh		Panc hsh el Cross ing Vijay Naga r Ghaz	9968250726	Self Occ upie d	10890	1150	0	1150	Pak ka	Mor eTh an2 4Meters	2005	E-1106	Resi den tial		Con stru cted	202 1-11-20	N/A	1150	2920A3	11-006	-	18078	0%	1807.8	0	0	-	1807.8





ZONE-3, WARD-Dundaheada(27)

Sr. No	Mohalla_Name	Govt_Plot_Id	Owner_Name	Father_Name & Husband_Name	Road Name	Mobile Number	Occupancy Status	Plot Area	Total Area On Ground	Total Rented Residential Builtup Area	Total Self Residential Builtup Area	House Type	Road Width	Construction Year	House Number	House Category	Rate Multiplier	Construction Status	Survey Start Date	Old Property Tax Id	Total Builtup Area	Gis_Map_Parcels_Id	Property Label	Old Arv	New Arv	Arv_Difference	Property Tax(10%)	Water Tax	Sewerage Tax	Old Tax	New Tax
4410	Crossing Republic	EMERALD	Bamshulaner vshey		Panchsheel Crossing Vijay Nagar		Rented	10890	1150	1150	0	Pakka	More than 4 Meters	2005	E-1107	Residential		Constructed	2021-11-20	N/A	1150	2920A3	11-007	-	20337.8	0%	2033.78	0	0	-	2033.8
4411	Crossing Republic	EMERALD	S. K. Palan		Panchsheel Crossing Vijay Nagar	8447081222	Rented	10890	1250	1250	0	Pakka	More than 4 Meters	2005	E-1202	Residential		Constructed	2021-11-20	N/A	1250	2920A3	12-002	-	22106.3	0%	2210.63	0	0	-	2210.6
4412	Crossing Republic	EMERALD	N/A		Panchsheel Crossing Vijay Nagar		Self Occupied	10890	1250	0	1250	Pakka	More than 4 Meters	2005	E-1203	Residential		Constructed	2021-11-20	N/A	1250	2920A3	12-003	-	19650	0%	1965	0	0	-	1965





ZONE-3, WARD-Dundaheada(27)

Sr. No	Mohalla_Name	Govt_Plot Id	Owner_Name	Father_Name & Husband_Name	Road Name	Mobile Number	Occupancy Status	Plot Area	Total Area On Ground	Total Rented Residential Builtup Area	Total Self Residential Builtup Area	House Type	Road Width	Construction Year	House Number	House Category	Rate Multiplier	Construction Status	Survey Start Date	Old Property Tax Id	Total Builtup Area	Gis_Map Parcel Id	Property Label	Old Arv	New Arv	Arv_Difference	Property Tax(10%)	Water Tax	Sewerage Tax	Old Tax	New Tax
4413	Crossing Republic	EMERALD	Deepankar Chakravorty		Panchsheel Crossing Vijay Nagar Ghaz		Self Occupied	10890	1695	0	1695	Pakka	More Than 4 Meters	2005	E-1204	Residential		Constructed	2021-11-20	VN45273	1695	2920A3	12-004	14408	26645.4	85%	2664.54	0	0	1441	2664.5
4414	Crossing Republic	EMERALD	N/A		Panchsheel Crossing Vijay Nagar		Self Occupied	10890	1695	0	1695	Pakka	More Than 4 Meters	2005	E-1205	Residential		Constructed	2021-11-20	N/A	1695	2920A3	12-005	-	26645.4	0%	2664.54	0	0	-	2664.5
4415	Crossing Republic	EMERALD	N/A		Panchsheel Crossing Vijay Nagar		Self Occupied	10890	1150	0	1150	Pakka	More Than 4 Meters	2005	E-1206	Residential		Constructed	2021-11-20	N/A	1150	2920A3	12-006	-	18078	0%	1807.8	0	0	-	1807.8





ZONE-3, WARD-Dundaheada(27)

Sr. No	Mohalla_Name	Govt_Plot Id	Owner_Name	Father_Name & Husband_Name	Road Name	Mobile Number	Occupancy Status	Plot Area	Total Area On Ground	Total Rented Residential Builtup Area	Total Self Residential Builtup Area	House Type	Road Width	Construction Year	House Number	House Category	Rate Multiplier	Construction Status	Survey Start Date	Old Property Tax Id	Total Builtup Area	Gis_Map_Parcels_Id	Property Label	Old Arv	New Arv	Arv_Difference	Property Tax(10%)	Water Tax	Sewerage Tax	Old Tax	New Tax
4416	Crossing Republic	EMERALD	Abhujho	Vinaykumar aolujoha	Panchsheel Crossing Vijay Nagar	9716905976	Self Occupied	10890	1150	0	1150	Pakka	More than 4 Meters	2005	E-1207	Residential		Constructed	2021-11-20	N/A	1150	2920A3	12-007	-	18078	0%	1807.8	0	0	-	1807.8
4417	Crossing Republic	EMERALD	N/A		Panchsheel Crossing Vijay Nagar		Self Occupied	10890	1250	0	1250	Pakka	More than 4 Meters	2005	E-1302	Residential		Constructed	2021-11-20	N/A	1250	2920A3	13-002	-	19650	0%	1965	0	0	-	1965
4418	Crossing Republic	EMERALD	Hari Shanker Tyagi		Panchsheel Crossing Vijay Nagar		Self Occupied	10890	1250	0	1250	Pakka	More than 4 Meters	2005	E-1303	Residential		Constructed	2021-11-20	VN45394	1250	2920A3	13-003	9221	19650	113%	1965	0	0	922	1965





ZONE-3, WARD-Dundaheada(27)

Sr. No	Mohalla_Name	Govt_Plot Id	Owner_Name	Father_Name & Husband_Name	Road Name	Mobile Number	Occupancy Status	Plot Area	Total Area On Ground Floor	Total Rented Residential Builtup Area	Total Self Residential Builtup Area	House Type	Road Width	Construction Year	House Number	House Category	Rate Multiplier	Construction Status	Survey Start Date	Old Property Tax Id	Total Built Up Area	Gis_Map Parcel Id	Property Label	Old Arv	New Arv	Arv_Difference	Property Tax(10%)	Water Tax	Sewerage Tax	Old Tax	New Tax
4419	Crossing Republic	EMERALD	Ram Babu Prasad Jaiswal And Sarita Jaiswal		Panchsheel Crossing Vijay Nagar Ghaziabad	7008178264	Rented	10890	1695	1695	0	Pakka	More Than 24 Meters	2005	E-1304	Residential		Constructed	2021-11-20	VN45473	1695	2920A3	13-004	14458	29976.1	107%	2997.61	0	0	1446	2997.6
4420	Crossing Republic	EMERALD	N/A		Panchsheel Crossing Vijay Nagar		Self Occupied	10890	1695	0	1695	Pakka	More Than 24 Meters	2005	E-1305	Residential		Constructed	2021-11-20	N/A	1695	2920A3	13-005	-	26645.4	0%	2664.54	0	0	-	2664.5





ZONE-3, WARD-Dundaheada(27)

Sr. No	Mohalla_Name	Govt_Plot Id	Owner_Name	Father_Name & Husband_Name	Road Name	Mobile Number	Occupancy Status	Plot Area	Total Area On Ground	Total Rented Residential Builtup Area	Total Self Residential Builtup Area	House Type	Road Width	Construction Year	House Number	House Category	Rate Multiplier	Construction Status	Survey Start Date	Old Property Tax Id	Total Builtup Area	Gis Map Parcel Id	Property Label	Old Arv	New Arv	Arv Difference	Property Tax(10%)	Water Tax	Sewerage Tax	Old Tax	New Tax
4421	Crossing Republic	EMERALD	Ashish Agrwal	Masach and Agrwal	Panchsheel Crossing Vijay Nagar Ghaz	9711163631	Self Occupied	10890	1150	0	1150	Pakka	More Than 4 Meters	2005	E-1306	Residential		Constructed	2021-11-20	N/A	1150	2920A3	13-006	-	18078	0%	1807.8	0	0	-	1807.8
4422	Crossing Republic	EMERALD	N/A		Panchsheel Crossing Vijay Nagar		Self Occupied	10890	1150	0	1150	Pakka	More Than 4 Meters	2005	E-1307	Residential		Constructed	2021-11-20	N/A	1150	2920A3	13-007	-	18078	0%	1807.8	0	0	-	1807.8
4423	Crossing Republic	EMERALD	N/A		Panchsheel Crossing Vijay Nagar		Self Occupied	10890	1250	0	1250	Pakka	More Than 4 Meters	2005	E-1402	Residential		Constructed	2021-11-20	N/A	1250	2920A3	14-002	-	19650	0%	1965	0	0	-	1965





ZONE-3, WARD-Dundaheada(27)

Sr. No	Mohalla_Name	Govt_Plot_Id	Owner_Name	Father_Name & Husband_Name	Road Name	Mobile Number	Occupancy Status	Plot Area	Total Area On Ground Floor	Total Rented Residential Builtup Area	Total Self Residential Builtup Area	House Type	Road Width	Construction Year	House Number	House Category	Rate Multiplier	Construction Status	Survey Start Date	Old Property Tax Id	Total Builtup Area	Gis_Map_Parcels_Id	Property Label	Old Arv	New Arv	Arv_Difference	Property Tax(10%)	Water Tax	Sewerage Tax	Old Tax	New Tax
4424	Crossing Republic	EMERALD	N/A		Panchsheel Crossing Vijay Nagar		Self Occupied	10890	1250	0	1250	Pakka	More Than 24 Meters	2005	E-1403	Residential		Constructed	2021-11-20	N/A	1250	2920A3	14-003	-	19650	0%	1965	0	0	-	1965
4425	Crossing Republic	EMERALD	Ms Anupama Gupta / Krishna Kumar Gupta	Krishna Kumar Gupta	Panchsheel Crossing Vijay Nagar Ghaziabad	8800636848	Self Occupied	10890	1695	0	1695	Pakka	More Than 24 Meters	2005	E-1404	Residential		Constructed	2021-11-20	N/A	1695	2920A3	14-004	-	26645.4	0%	2664.54	0	0	-	2664.5





ZONE-3, WARD-Dundaheada(27)

Sr. No	Mohalla_Name	Govt_Plot Id	Owner_Name	Father_Name & Husband_Name	Road Name	Mobile Number	Occupancy Status	Plot Area	Total Area On Ground Floor	Total Rented Residential Builtup Area	Total Self Residential Builtup Area	House Type	Road Width	Construction Year	House Number	House Category	Rate Multiplier	Construction Status	Survey Start Date	Old Property Tax Id	Total Builtup Area	Gis_Map Parcel Id	Property Label	Old Arv	New Arv	Arv_Difference	Property Tax(10%)	Water Tax	Sewerage Tax	Old Tax	New Tax
4426	Crossing Republic	EMERALD	Jithesh Janardhan		Panchsheel Crossing Vijay Nagar Ghaz		Self Occupied	10890	1695	0	1695	Pakka	More Than 4 Meters	2005	E-1405	Residential		Constructed	2021-11-20	VN45350	1695	2920A3	14-005	14383	26645.4	85%	2664.54	0	0	1438	2664.5
4427	Crossing Republic	EMERALD	Sachin Trivedi		Panchsheel Crossing Vijay Nagar		Self Occupied	10890	1150	0	1150	Pakka	More Than 4 Meters	2005	E-1406	Residential		Constructed	2021-11-20	VN45349	1150	2920A3	14-006	10423	18078	73%	1807.8	0	0	1042	1807.8
4428	Crossing Republic	EMERALD	Anand, Nee raj, Omprakash		Panchsheel Crossing Vijay Nagar Ghaziabad		Self Occupied	10890	1150	0	1150	Pakka	More Than 4 Meters	2005	E-1407	Residential		Constructed	2021-11-20	VN45246	1150	2920A3	14-007	10373	18078	74%	1807.8	0	0	1037	1807.8





ZONE-3, WARD-Dundaheada(27)

Sr. No	Mohalla_Name	Govt_Plot_Id	Owner_Name	Father_Name & Husband_Name	Road Name	Mobile Number	Occupancy Status	Plot Area	Total Area On Ground	Total Rented Residential Builtup Area	Total Self Residential Builtup Area	House Type	Road Width	Construction Year	House Number	House Category	Rate Multiplier	Construction Status	Survey Start Date	Old Property Tax Id	Total Built Up Area	Gis_Map_Parcels_Id	Property Label	Old Arv	New Arv	Arv_Difference	Property Tax(10%)	Water Tax	Sewerage Tax	Old Tax	New Tax
4429	Crossing Republic	EMERALD	N/A		Panchsheel Crossing Vijay Nagar		Self Occupied	10890	1250	0	1250	Pakka	More Than 4 Meters	2005	E-1502	Residential		Constructed	2021-11-20	N/A	1250	2920A3	15-002	-	19650	0%	1965	0	0	-	1965
4430	Crossing Republic	EMERALD	Satis Goyal	Sishupal Goyal	Panchsheel Crossing Vijay Nagar	9650603074	Self Occupied	10890	1250	0	1250	Pakka	More Than 4 Meters	2005	E-1503	Residential		Constructed	2021-11-20	N/A	1250	2920A3	15-003	-	19650	0%	1965	0	0	-	1965
4431	Crossing Republic	EMERALD	N/A		Panchsheel Crossing Vijay Nagar		Self Occupied	10890	1695	0	1695	Pakka	More Than 4 Meters	2005	E-1504	Residential		Constructed	2021-11-20	N/A	1695	2920A3	15-004	-	26645.4	0%	2664.54	0	0	-	2664.5





ZONE-3, WARD-Dundaheada(27)

Sr. No	Mohalla_Name	Govt_Plot_Id	Owner_Name	Father_Name & Husband_Name	Road Name	Mobile Number	Occupancy Status	Plot Area	Total Area On Ground Floor	Total Rented Residential Builtup Area	Total Self Residential Builtup Area	House Type	Road Width	Construction Year	House Number	House Category	Rate Multiplier	Construction Status	Survey Start Date	Old Property Tax Id	Total Built Up Area	Gis_Map_Parcels_Id	Property Label	Old Arv	New Arv	Arv_Difference	Property Tax(10%)	Water Tax	Sewerage Tax	Old Tax	New Tax
4432	Crossing Republic	EMERALD	Parul Kapi	S. D SHARMA	Panchsheel Crossing Vijay Nagar	9810897088	Self Occupied	10890	1695	0	1695	Pakka	More than 4 Meters	2005	E-1505	Residential		Constructed	2021-11-20	N/A	1695	2920A3	15-005	-	26645.4	0%	2664.54	0	0	-	2664.5
4433	Crossing Republic	EMERALD	Mokarram Hayat Khan	Kaiser Hayat Khan	Panchsheel Crossing Vijay Nagar	9899656236	Self Occupied	10890	1150	0	1150	Pakka	More than 4 Meters	2005	E-1506	Residential		Constructed	2021-11-20	N/A	1150	2920A3	15-006	-	18078	0%	1807.8	0	0	-	1807.8
4434	Crossing Republic	EMERALD	Preeti Joshi		Panchsheel Crossing Vijay Nagar		Self Occupied	10890	1150	0	1150	Pakka	More than 4 Meters	2005	E-1507	Residential		Constructed	2021-11-20	VN45635	1150	2920A3	15-007	10819	18078	67%	1807.8	0	0	1082	1807.8





ZONE-3, WARD-Dundaheada(27)

Sr. No	Mohalla_Name	Govt_Plot_Id	Owner_Name	Father_Name & Husband_Name	Road Name	Mobile Number	Occupancy Status	Plot Area	Total Area On Ground Floor	Total Rented Residential Builtup Area	Total Self Residential Builtup Area	House Type	Road Width	Construction Year	House Number	House Category	Rate Multiplier	Construction Status	Survey Start Date	Old Property Tax Id	Total Built Up Area	Gis_Map_Parcels_Id	Property Label	Old Arv	New Arv	Arv_Difference	Property Tax(10%)	Water Tax	Sewerage Tax	Old Tax	New Tax
4435	Crossing Republic	EMERALD	N/A		Panchsheel Crossing Vijay Nagar		Self Occupied	10890	1250	0	1250	Pakka	More Than 24 Meters	2005	E-1602	Residential		Constructed	2021-11-20	N/A	1250	2920A3	16-002	-	19650	0%	1965	0	0	-	1965
4436	Crossing Republic	EMERALD	N/A		Panchsheel Crossing Vijay Nagar		Self Occupied	10890	1250	0	1250	Pakka	More Than 24 Meters	2005	E-1603	Residential		Constructed	2021-11-20	N/A	1250	2920A3	16-003	-	19650	0%	1965	0	0	-	1965
4437	Crossing Republic	EMERALD	Asha Singhal And Abhishek Singhal	Rajsh Kumar Singhal	Panchsheel Crossing Vijay Nagar Ghaziabad	9958903953	Self Occupied	10890	1650	0	1650	Pakka	More Than 24 Meters	2005	E-1604	Residential		Constructed	2021-11-20	VN45356	1650	2920A3	16-004	14800	25938	75%	2593.8	0	0	1480	2593.8





ZONE-3, WARD-Dundaheada(27)

Sr. No	Mohalla_Name	Govt_Plot Id	Owner_Name	Father_Name & Husband_Name	Road Name	Mobile Number	Occupancy Status	Plot Area	Total Area On Ground Floor	Total Rented Residential Builtup Area	Total Self Residential Builtup Area	House Type	Road Width	Construction Year	House Number	House Category	Rate Multiplier	Construction Status	Survey Start Date	Old Property Tax Id	Total Built Up Area	Gis_Map_Parcels_Id	Property Label	Old Arv	New Arv	Arv_Difference	Property Tax(10%)	Water Tax	Sewerage Tax	Old Tax	New Tax
4438	Crossing Republic	EMERALD	Mirza Missbau sideen	Garbdeen	Panchsheel Crossing Vijay Nagar Ghaziaba	9837246213	Self Occupied	10890	1650	0	1650	Pakka	More Than 24 Meters	2005	E-1605	Residential		Constructed	2021-11-20	N/A	1650	2920A3	16-005	-	25938	0%	2593.8	0	0	-	2593.8
4439	Crossing Republic	EMERALD	Avenesh Kumar		Panchsheel Crossing Vijay Nagar		Rented	10890	1150	1150	0	Pakka	More Than 24 Meters	2005	E-1606	Residential		Constructed	2021-11-20	N/A	1150	2920A3	16-006	-	20337.8	0%	2033.78	0	0	-	2033.8
4440	Crossing Republic	EMERALD	Shijev		Panchsheel Crossing Vijay Nagar	9650072142	Self Occupied	10890	1150	0	1150	Pakka	More Than 24 Meters	2005	E-1607	Residential		Constructed	2021-11-20	N/A	1150	2920A3	16-007	-	18078	0%	1807.8	0	0	-	1807.8





ZONE-3, WARD-Dundaheada(27)

Sr. No	Mohalla_Name	Govt_Plot Id	Owner_Name	Father_Name & Husband_Name	Road Name	Mobile Number	Occupancy Status	Plot Area	Total Area On Ground	Total Rented Residential Builtup Area	Total Self Residential Builtup Area	House Type	Road Width	Construction Year	House Number	House Category	Rate Multiplier	Construction Status	Survey Start Date	Old Property Tax Id	Total Builtup Area	Gis_Map Parcel Id	Property Label	Old Arv	New Arv	Arv_Difference	Property Tax(10%)	Water Tax	Sewerage Tax	Old Tax	New Tax
4441	Crossing Republic	EMERALD	N/A		Panchsheel Crossing Vijay Nagar		Self Occupied	10890	1250	0	1250	Pakka	More Than 4 Meters	2005	E-1702	Residential		Constructed	2021-11-20	N/A	1250	2920A3	17-002	-	19650	0%	1965	0	0	-	1965
4442	Crossing Republic	EMERALD	N/A		Panchsheel Crossing Vijay Nagar		Self Occupied	10990	1250	0	1250	Pakka	More Than 4 Meters	2005	E-1703	Residential		Constructed	2021-11-20	N/A	1250	2920A3	17-003	-	19650	0%	1965	0	0	-	1965
4443	Crossing Republic	EMERALD	Keshri Nandan	R. S. CHAUDHARY	Panchsheel Crossing Vijay Nagar	9891989297	Self Occupied	10890	1695	0	1695	Pakka	More Than 4 Meters	2005	E-1704	Residential		Constructed	2021-11-20	VN4535	1695	2920A3	17-004	14395	26645.4	85%	2664.54	0	0	1440	2664.5





ZONE-3, WARD-Dundaheada(27)

Sr. No	Mohalla_Name	Govt_Plot_Id	Owner_Name	Father_Name & Husband_Name	Road Name	Mobile Number	Occupancy Status	Plot Area	Total Area On Ground	Total Rented Residential Builtup Area	Total Self Residential Builtup Area	House Type	Road Width	Construction Year	House Number	House Category	Rate Multiplier	Construction Status	Survey Start Date	Old Property Tax Id	Total Built Up Area	Gis_Map_Parcels_Id	Property Label	Old Arv	New Arv	Arv_Difference	Property Tax(10%)	Water Tax	Sewerage Tax	Old Tax	New Tax
4444	Crossing Republic	EMERALD	N/A		Panchsheel Crossing Vijay Nagar		Self Occupied	10890	1695	0	1695	Pakka	More than 4 Meters	2005	E-1705	Residential		Constructed	2021-11-20	N/A	1695	2920A3	17-005	-	26645.4	0%	2664.54	0	0	-	2664.5
4445	Crossing Republic	EMERALD	Manev Prasad	I. D. PRASAD	Panchsheel Crossing Vijay Nagar	9908044266	Self Occupied	10890	1150	0	1150	Pakka	More than 4 Meters	2005	E-1706	Residential		Constructed	2021-11-20	N/A	1150	2920A3	17-006	-	18078	0%	1807.8	0	0	-	1807.8
4446	Crossing Republic	EMERALD	N/A		Panchsheel Crossing Vijay Nagar		Self Occupied	10890	1150	0	1150	Pakka	More than 4 Meters	2005	E-1707	Residential		Constructed	2021-11-20	N/A	1150	2920A3	17-007	-	18078	0%	1807.8	0	0	-	1807.8





ZONE-3, WARD-Dundaheada(27)

Sr. No	Mohalla_Name	Govt_Plot_Id	Owner_Name	Father_Name & Husband_Name	Road Name	Mobile_Number	Occupancy_Status	Plot_Area	Total_Area_On_Ground_Floor	Total_Rented_Residential_Builtup_Area	Total_Self_Residential_Builtup_Area	House_Type	Road_Width	Construction_Year	House_Number	House_Category	Rate_Multiplier	Construction_Status	Survey_Start_Date	Old_Property_Tax_Id	Total_Builtup_Area	Gis_Map_Parcels_Id	Property_Label	Old_Arv	New_Arv	Arv_Difference	Property_Tax(10%)	Water_Tax	Sewerage_Tax	Old_Tax	New_Tax
4447	Crossing Republic	EMERALD	Chander Shaker		Panchsheel Crossing Vijay Nagar	8384022921	Self Occupied	10890	1250	0	1250	Pakka	More Than 24 Meters	2005	E-1802	Residential		Constructed	2021-11-20	N/A	1250	2920A3	18-002	-	19650	0%	1965	0	0	-	1965
4448	Crossing Republic	EMERALD	N/A		Panchsheel Crossing Vijay Nagar		Self Occupied	10890	1250	0	1250	Pakka	More Than 24 Meters	2005	E-1803	Residential		Constructed	2021-11-20	N/A	1250	2920A3	18-003	-	19650	0%	1965	0	0	-	1965
4449	Crossing Republic	EMERALD	Janki Ramchandra N. Raja		Panchsheel Crossing Vijay Nagar Ghaziabad		Self Occupied	10890	1695	0	1695	Pakka	More Than 24 Meters	2005	E-1804	Residential		Constructed	2021-11-20	VN45405	1695	2920A3	18-004	14408	26645.4	85%	2664.54	0	0	1441	2664.5





ZONE-3, WARD-Dundaheada(27)

Sr. No	Mohalla_Nam e	Gov t_Pl ot Id	Owner _Name	Fath er_ Name & Hus band_ Name	Road Name	Mobile_ Nu mber	Occ upa ncy_ Sta tus	Plot_ Are a	Total_ Area_ On_ G round_ Floor	Total_ Rented_ Resid ential_ Builtup_ Area	Total_ Self_ Resid ential_ Built up_ Area	Hou se_ Typ e	Roa d_ Wid th	Constru ction_ Year	House _Numb er	Hou se_ Cat egor y	Rat e_ Multipl ier	Con stru ction_ Stat us	Surv ey_ Start_ Date	Old_ Pr ope rty_ Tax_ Id	Total_ Built_ Up_ Area	Gis_ Ma p_ Parc el_ Id	Prop erty_ Lab el	Old_ Ar v	New_ Arv	Arv_ Diff erence	Property Tax(10%)	Wat er_ Tax	Sew erage_ Tax	Old_ Tax	New_ Tax
4450	Cross ing Republic	EMERALD	N/A		Panchsh el Crossing Vijay Nagar		Self Occupie d	10890	1695	0	1695	Pak ka	More Than 4 Meters	2005	E-1805	Resid ential		Constructed	2021-11-20	N/A	1695	2920A3	18-005	-	26645.4	0%	2664.54	0	0	-	2664.5
4451	Cross ing Republic	EMERALD	N/A		Panchsh el Crossing Vijay Nagar		Self Occupie d	10890	1150	0	1150	Pak ka	More Than 4 Meters	2005	E-1806	Resid ential		Constructed	2021-11-20	N/A	1150	2920A3	18-006	-	18078	0%	1807.8	0	0	-	1807.8





ZONE-3, WARD-Dundaheada(27)

Sr. No	Mohalla_Nam e	Gov t_Pl ot Id	Owner _Name & Hus band_N ame	Fath er_ Name & Hus band_N ame	Road Nam e	Mobile_Nu mber	Occ upancy _Sta tus	Plot_Are a	Total_ Area_ On_ G round_ Floor	Total_ Rented_ Resid ential_ Builtup_ Area	Total_ Self_ Resid ential_ Built up_ Area	Hou se_ Typ e	Roa d_ Wid th	Constru ction_ Year	House _Numb er	Hou se_ Cat egor y	Rat e_ Multipl ier	Con stru ction_ Stat us	Surv ey_ Start_ Date	Old _Pr operty_ Tax_ Id	Total_ Built_ Up_ Area	Gis_ Ma p_ Parcel_ Id	Prop erty_ Label	Old_ Ar v	New_ Arv	Arv_ Diff erence	Property Tax(10%)	Wat er_ Tax	Sew erage_ Tax	Old_ Tax	New_ Tax
4452	Cross ing Republic	EMERALD	Hem Chandra Bhatt And Yamini Tiwari		Panchsheel Crossing Vijay Nagar Ghaziabad		Self Occupied	10890	1150	0	1150	Pakka	More than 24 Meters	2005	E-1807	Residential		Constructed	2021-11-20	VN45173	1150	2920A3	18-007	10413	18078	74%	1807.8	0	0	1041	1807.8
4453	Cross ing Republic	EMERALD	Sandeep Ranjan Jha	Shobakant jha	Panchsheel Crossing Vijay Nagar Ghaziabad	9810884260	Self Occupied	10890	1150	0	1150	Pakka	More than 24 Meters	2005	E-1902	Residential		Constructed	2021-11-20	VN45232	1150	2920A3	19-002	9234	18078	96%	1807.8	0	0	923	1807.8





ZONE-3, WARD-Dundaheada(27)

Sr. No	Mohalla_Name	Govt_Plot_Id	Owner_Name	Father_Name & Husband_Name	Road Name	Mobile Number	Occupancy Status	Plot Area	Total Area On Ground Floor	Total Rented Residential Builtup Area	Total Self Residential Builtup Area	House Type	Road Width	Construction Year	House Number	House Category	Rate Multiplier	Construction Status	Survey Start Date	Old Property Tax Id	Total Built Up Area	Gis_Map_Parcels_Id	Property Label	Old Arv	New Arv	Arv_Difference	Property Tax(10%)	Water Tax	Sewerage Tax	Old Tax	New Tax
4454	Crossing Republic	EMERALD	Surojit Maity	Asit maiti	Panchsheel Crossing Vijay Nagar	9971339002	Self Occupied	1890	1150	0	1150	Pakka	More Than 4 Meters	2005	E-1903	Residential		Constructed	2021-11-20	N/A	1150	2920A3	19-003	-	15180	0%	1518	0	0	-	1518
4455	Crossing Republic	EMERALD	N/A		Panchsheel Crossing Vijay Nagar		Self Occupied	10890	1695	0	1695	Pakka	More Than 4 Meters	2005	E-1904	Residential		Constructed	2021-11-20	N/A	1695	2920A3	19-004	-	26645.4	0%	2664.54	0	0	-	2664.5
4456	Crossing Republic	EMERALD	Manish Gupta And Runa Gupta	Denasha kumar panda	Panchsheel Crossing Vijay Nagar Ghaziabad	9953425393	Self Occupied	10890	1695	0	1695	Pakka	More Than 4 Meters	2005	E1905	Residential		Constructed	2021-11-20	VN45347	1695	2920A3	19-005	14383	26645.4	85%	2664.54	0	0	1438	2664.5





ZONE-3, WARD-Dundaheada(27)

Sr. No	Mohalla_Name	Govt_Plot_Id	Owner_Name	Father_Name & Husband_Name	Road Name	Mobile Number	Occupancy Status	Plot Area	Total Area On Ground	Total Rented Residential Builtup Area	Total Self Residential Builtup Area	House Type	Road Width	Construction Year	House Number	House Category	Rate Multiplier	Construction Status	Survey Start Date	Old Property Tax Id	Total Builtup Area	Gis_Map_Parcels_Id	Property Label	Old Arv	New Arv	Arv_Difference	Property Tax(10%)	Water Tax	Sewerage Tax	Old Tax	New Tax
4457	Crossing Republic	EMERALD	N/A		Panchsheel Crossing Vijay Nagar		Rented	10890	1250	1250	0	Pakka	More than 4 Meters	2005	E-1906	Residential		Constructed	2021-11-20	N/A	1250	2920A3	19-006	-	22106.3	0%	2210.63	0	0	-	2210.6
4458	Crossing Republic	EMERALD	N/A		Panchsheel Crossing Vijay Nagar		Self Occupied	10890	1250	0	1250	Pakka	More than 4 Meters	2005	E-1907	Residential		Constructed	2021-11-20	N/A	1250	2920A3	19-007	-	19650	0%	1965	0	0	-	1965
4459	Crossing Republic	EMERALD	N/A		Panchsheel Crossing Vijay Nagar		Self Occupied	10890	1150	0	1150	Pakka	More than 4 Meters	2005	E-2002	Residential		Constructed	2021-11-20	N/A	1150	2920A3	20-002	-	18078	0%	1807.8	0	0	-	1807.8





ZONE-3, WARD-Dundaheada(27)

Sr. No	Mohalla_Name	Govt_Plot_Id	Owner_Name	Father_Name & Husband_Name	Road Name	Mobile Number	Occupancy Status	Plot Area	Total Area On Ground Floor	Total Rented Residential Builtup Area	Total Self Residential Builtup Area	House Type	Road Width	Construction Year	House Number	House Category	Rate Multiplier	Construction Status	Survey Start Date	Old Property Tax Id	Total Built Up Area	Gis Map Parcel Id	Property Label	Old Arv	New Arv	Arv Difference	Property Tax(10%)	Water Tax	Sewerage Tax	Old Tax	New Tax
4460	Crossing Republic	EMERALD	Tushar Maheshwari And Geetika Maheshwari		Panchsheel Crossing Vijay Nagar Ghaziabad		Self Occupied	10890	1150	0	1150	Pakka	More Than 24 Meters	2005	E-2003	Residential		Constructed	2021-11-20	VN45363	1150	2920A3	20-003	9234	18078	96%	1807.8	0	0	923	1807.8
4461	Crossing Republic	EMERALD	N/A		Panchsheel Crossing Vijay Nagar		Self Occupied	10890	1695	0	1695	Pakka	More Than 24 Meters	2005	E-2004	Residential		Constructed	2021-11-20	N/A	1695	2920A3	20-004	-	26645.4	0%	2664.54	0	0	-	2664.5





ZONE-3, WARD-Dundaheada(27)

Sr. No	Mohalla_Name	Govt_Plot_Id	Owner_Name	Father_Name & Husband_Name	Road Name	Mobile Number	Occupancy Status	Plot Area	Total Area On Ground	Total Rented Residential Builtup Area	Total Self Residential Builtup Area	House Type	Road Width	Construction Year	House Number	House Category	Rate Multiplier	Construction Status	Survey Start Date	Old Property Tax Id	Total Builtup Area	Gis_Map_Parcels_Id	Property Label	Old Arv	New Arv	Arv_Difference	Property Tax(10%)	Water Tax	Sewerage Tax	Old Tax	New Tax
4462	Crossing Republic	EMERALD	N/A		Panchsheel Crossing Vijay Nagar		Self Occupied	10890	1695	0	1695	Pakka	More Than 4 Meters	2005	E-2005	Residential		Constructed	2021-11-20	N/A	1695	2920A3	20-005	-	26645.4	0%	2664.54	0	0	-	2664.5
4463	Crossing Republic	EMERALD	Priyadarshi	Vindoskumar	Panchsheel Crossing Vijay Nagar	9873447829	Self Occupied	10890	1250	0	1250	Pakka	More Than 4 Meters	2005	E-2006	Residential		Constructed	2021-11-20	VN45279	1250	2920A3	20-006	10413	19650	89%	1965	0	0	1041	1965
4464	Crossing Republic	EMERALD	Amander		Panchsheel Crossing Vijay Nagar	8238785874	Rented	10890	1250	1250	0	Pakka	More Than 4 Meters	2005	E-2007	Residential		Constructed	2021-11-20	N/A	1250	2920A3	20-007	-	22106.3	0%	2210.63	0	0	-	2210.6





ZONE-3, WARD-Dundaheada(27)

Sr. No	Mohalla_Name	Govt_Plot_Id	Owner_Name	Father_Name & Husband_Name	Road Name	Mobile Number	Occupancy Status	Plot Area	Total Area On Ground	Total Rented Residential Builtup Area	Total Self Residential Builtup Area	House Type	Road Width	Construction Year	House Number	House Category	Rate Multiplier	Construction Status	Survey Start Date	Old Property Tax Id	Total Builtup Area	Gis_Map_Parcels_Id	Property Label	Old Arv	New Arv	Arv_Difference	Property Tax(10%)	Water Tax	Sewerage Tax	Old Tax	New Tax
4465	Crossing Republic	EMERALD	N/A		Panchsheel Crossing Vijay Nagar		Self Occupied	10890	1250	0	1250	Pakka	More than 4 Meters	2005	E-2102	Residential		Constructed	2021-11-20	N/A	1250	2920A3	21-002	-	19650	0%	1965	0	0	-	1965
4466	Crossing Republic	EMERALD	Tushar Mhaduri	Vijay Kumar	Panchsheel Crossing Vijay Nagar	8390573838	Self Occupied	10890	1250	0	1250	Pakka	More than 4 Meters	2005	e-2103	Residential		Constructed	2021-11-20	N/A	1250	2920A3	21-003	-	19650	0%	1965	0	0	-	1965
4467	Crossing Republic	EMERALD	N/A		Panchsheel Crossing Vijay Nagar		Rented	10890	1695	1695	0	Pakka	More than 4 Meters	2005	E-2104	Residential		Constructed	2021-11-20	N/A	1695	2920A3	21-004	-	29976.1	0%	2997.61	0	0	-	2997.6





ZONE-3, WARD-Dundaheada(27)

Sr. No	Mohalla_Name	Govt_Plot_Id	Owner_Name	Father_Name & Husband_Name	Road Name	Mobile Number	Occupancy Status	Plot Area	Total Area On Ground Floor	Total Rented Residential Builtup Area	Total Self Residential Builtup Area	House Type	Road Width	Construction Year	House Number	House Category	Rate Multiplier	Construction Status	Survey Start Date	Old Property Tax Id	Total Builtup Area	Gis_Map_Parcels_Id	Property Label	Old Arv	New Arv	Arv_Difference	Property Tax(10%)	Water Tax	Sewerage Tax	Old Tax	New Tax
4468	Crossing Republic	EMERALD	N/A		Panchsheel Crossing Vijay Nagar		Self Occupied	10890	1695	0	1695	Pakka	More than 4Meters	2005	E-2105	Residential		Constructed	2021-11-20	N/A	1695	2920A3	21-005	-	26645.4	0%	2664.54	0	0	-	2664.5
4469	Crossing Republic	EMERALD	Shailendra Kumar Jaiswar And Diksharath		Panchsheel Crossing Vijay Nagar Ghaziabad		Self Occupied	10890	1150	0	1150	Pakka	More than 4Meters	2005	E-2106	Residential		Constructed	2021-11-20	VN45252	1150	2920A3	21-006	10410	18078	74%	1807.8	0	0	1041	1807.8





ZONE-3, WARD-Dundaheada(27)

Sr. No	Mohalla_Name	Govt_Plot_Id	Owner_Name	Father_Name & Husband_Name	Road Name	Mobile Number	Occupancy Status	Plot Area	Total Area On Ground	Total Rented Residential Builtup Area	Total Self Residential Builtup Area	House Type	Road Width	Construction Year	House Number	House Category	Rate Multiplier	Construction Status	Survey Start Date	Old Property Tax Id	Total Builtup Area	Gis_Map_Parcels_Id	Property Label	Old Arv	New Arv	Arv_Difference	Property Tax(10%)	Water Tax	Sewerage Tax	Old Tax	New Tax
4470	Crossing Republic	EMERALD	N/A		Panchsheel Crossing Vijay Nagar		Self Occupied	10890	1150	0	1150	Pakka	More than 4 Meters	2005	E-2107	Residential		Constructed	2021-11-20	N/A	1150	2920A3	21-007	-	18078	0%	1807.8	0	0	-	1807.8
4471	Crossing Republic	EMERALD	N/A		Panchsheel Crossing Vijay Nagar		Self Occupied	10890	1250	0	1250	Pakka	More than 4 Meters	2005	E-2202	Residential		Constructed	2021-11-20	N/A	1250	2920A3	22-002	-	19650	0%	1965	0	0	-	1965
4472	Crossing Republic	EMERALD	N/A		Panchsheel Crossing Vijay Nagar		Self Occupied	10890	1250	0	1250	Pakka	More than 4 Meters	2005	E-2203	Residential		Constructed	2021-11-20	N/A	1250	2920A3	22-003	-	16500	0%	1650	0	0	-	1650





ZONE-3, WARD-Dundaheada(27)

Sr. No	Mohalla_Name	Govt_Plot_Id	Owner_Name	Father_Name & Husband_Name	Road Name	Mobile Number	Occupancy Status	Plot Area	Total Area On Ground	Total Rented Residential Builtup Area	Total Self Residential Builtup Area	House Type	Road Width	Construction Year	House Number	House Category	Rate Multiplier	Construction Status	Survey Start Date	Old Property Tax Id	Total Builtup Area	Gis_Map_Parcels_Id	Property Label	Old Arv	New Arv	Arv_Difference	Property Tax(10%)	Water Tax	Sewerage Tax	Old Tax	New Tax
4473	Crossing Republic	EMERALD	Atul Agrawal		Panchsheel Crossing Vijay Nagar	9004248881	Rented	10890	1695	1695	0	Pakka	More than 4 Meters	2005	E-2204	Residential		Constructed	2021-11-20	N/A	1695	2920A3	22-004	-	29976.1	0%	2997.61	0	0	-	2997.6
4474	Crossing Republic	EMERALD	Rahul Agrawal	Ramavther Agrawal	Panchsheel Crossing Vijay Nagar	9717718567	Self Occupied	10890	1695	0	1695	Pakka	More than 4 Meters	2005	E-2205	Residential		Constructed	2021-11-20	N/A	1695	2920A3	22-005	-	17695.8	0%	1769.58	0	0	-	1769.6
4475	Crossing Republic	EMERALD	N/A		Panchsheel Crossing Vijay Nagar		Self Occupied	10890	1150	0	1150	Pakka	More than 4 Meters	2005	E-2206	Residential		Constructed	2021-11-20	N/A	1150	2920A3	22-006	-	18078	0%	1807.8	0	0	-	1807.8





ZONE-3, WARD-Dundaheada(27)

Sr. No	Mohalla_Name	Govt_Plot_Id	Owner_Name	Father_Name & Husband_Name	Road Name	Mobile Number	Occupancy Status	Plot Area	Total Area On Ground	Total Rented Residential Builtup Area	Total Self Residential Builtup Area	House Type	Road Width	Construction Year	House Number	House Category	Rate Multiplier	Construction Status	Survey Start Date	Old Property Tax Id	Total Builtup Area	Gis_Map_Parcels_Id	Property Label	Old Arv	New Arv	Arv_Difference	Property Tax(10%)	Water Tax	Sewerage Tax	Old Tax	New Tax
4476	Crossing Republic	EMERALD	N/A		Panchsheel Crossing Vijay Nagar		Self Occupied	10890	1150	0	1150	Pakka	More Than 4 Meters	2005	E-2207	Residential		Constructed	2021-11-20	N/A	1150	2920A3	22-007	-	18078	0%	1807.8	0	0	-	1807.8
4477	Crossing Republic	EMERALD	N/A		Panchsheel Crossing Vijay Nagar		Self Occupied	10890	1250	0	1250	Pakka	More Than 4 Meters	2005	E-2302	Residential		Constructed	2021-11-20	N/A	1250	2920A3	23-002	-	19650	0%	1965	0	0	-	1965
4478	Crossing Republic	EMERALD	N/A		Panchsheel Crossing Vijay Nagar		Self Occupied	10890	1250	0	1250	Pakka	More Than 4 Meters	2005	E-2303	Residential		Constructed	2021-11-20	N/A	1250	2920A3	23-003	-	19650	0%	1965	0	0	-	1965





ZONE-3, WARD-Dundaheada(27)

Sr. No	Mohalla_Name	Govt_Plot_Id	Owner_Name	Father_Name & Husband_Name	Road Name	Mobile Number	Occupancy Status	Plot Area	Total Area On Ground	Total Rented Residential Builtup Area	Total Self Residential Builtup Area	House Type	Road Width	Construction Year	House Number	House Category	Rate Multiplier	Construction Status	Survey Start Date	Old Property Tax Id	Total Built Up Area	Gis_Map_Parcels_Id	Property Label	Old Arv	New Arv	Arv_Difference	Property Tax(10%)	Water Tax	Sewerage Tax	Old Tax	New Tax
4479	Crossing Republic	EMERALD	N/A		Panchsheel Crossing Vijay Nagar		Self Occupied	10890	1695	0	1695	Pakka	More than 4 Meters	2005	E-2304	Residential		Constructed	2021-11-20	N/A	1695	2920A3	23-004	-	26645.4	0%	2664.54	0	0	-	2664.5
4480	Crossing Republic	EMERALD	N/A		Panchsheel Crossing Vijay Nagar		Self Occupied	10890	1695	0	1695	Pakka	More than 4 Meters	2005	E-2305	Residential		Constructed	2021-11-20	N/A	1695	2920A3	23-005	-	26645.4	0%	2664.54	0	0	-	2664.5
4481	Crossing Republic	EMERALD	N/A		Panchsheel Crossing Vijay Nagar		Self Occupied	10890	1150	0	1150	Pakka	More than 4 Meters	2005	E-2306	Residential		Constructed	2021-11-20	N/A	1150	2920A3	23-006	-	18078	0%	1807.8	0	0	-	1807.8





ZONE-3, WARD-Dundaheada(27)

Sr. No	Mohalla_Name	Govt_Plot Id	Owner_Name	Father_Name & Husband_Name	Road Name	Mobile Number	Occupancy Status	Plot Area	Total Area On Ground Floor	Total Rented Residential Builtup Area	Total Self Residential Builtup Area	House Type	Road Width	Construction Year	House Number	House Category	Rate Multiplier	Construction Status	Survey Start Date	Old Property Tax Id	Total Built Up Area	Gis_Map_Parcels_Id	Property Label	Old Arv	New Arv	Arv_Difference	Property Tax(10%)	Water Tax	Sewerage Tax	Old Tax	New Tax
4482	Crossing Republic	EMERALD	N/A		Panchsheel Crossing Vijay Nagar		Self Occupied	10890	1150	0	1150	Pakka	More Than 24 Meters	2005	E-2307	Residential		Constructed	2021-11-20	N/A	1150	2920A3	23-007	-	18078	0%	1807.8	0	0	-	1807.8
4483	Crossing Republic	Gloriy	N/A		Panchsheel Crossing Vijay Nagar		Self Occupied	1800	1750	0	1750	Pakka	More Than 24 Meters	2005	G-001	Residential		Constructed	2021-11-20	N/A	1750	2920A4	00-001	-	27510	0%	2751	0	0	-	2751
4484	Crossing Republic	Gloriy	Prem Pal Singh Raghav		Panchsheel Crossing Vijay Nagar		Self Occupied	1800	1750	0	1750	Pakka	More Than 24 Meters	2005	G-002	Residential		Constructed	2021-11-20	VN45567	1750	2920A4	00-002	13524	27510	103%	2751	0	0	1352	2751





ZONE-3, WARD-Dundaheada(27)

Sr. No	Mohalla_Name	Govt_Plot_Id	Owner_Name	Father_Name & Husband_Name	Road Name	Mobile Number	Occupancy Status	Plot Area	Total Area On Ground	Total Rented Residential Builtup Area	Total Self Residential Builtup Area	House Type	Road Width	Construction Year	House Number	House Category	Rate Multiplier	Construction Status	Survey Start Date	Old Property Tax Id	Total Built Up Area	Gis_Map_Parcels_Id	Property Label	Old Arv	New Arv	Arv_Difference	Property Tax(10%)	Water Tax	Sewerage Tax	Old Tax	New Tax
4485	Crossing Republic	Gloriy	N/A		Panchsheel Crossing Vijay Nagar		Self Occupied	1800	1750	0	1750	Pakka	More Than 4 Meters	2005	G-003	Residential		Constructed	2021-11-20	N/A	1750	2920A4	00-003	-	27510	0%	2751	0	0	-	2751
4486	Crossing Republic	Gloriy	N/A		Panchsheel Crossing Vijay Nagar		Self Occupied	1800	1750	0	1750	Pakka	More Than 4 Meters	2005	G-004	Residential		Constructed	2021-11-20	N/A	1750	2920A4	00-004	-	27510	0%	2751	0	0	-	2751
4487	Crossing Republic	Gloriy	N/A		Panchsheel Crossing Vijay Nagar		Self Occupied	1800	1750	0	1750	Pakka	More Than 4 Meters	2005	G-005	Residential		Constructed	2021-11-20	N/A	1750	2920A4	00-005	-	27510	0%	2751	0	0	-	2751





ZONE-3, WARD-Dundaheada(27)

Sr. No	Mohalla_Name	Govt_Plot Id	Owner_Name	Father_Name & Husband_Name	Road Name	Mobile Number	Occupancy Status	Plot Area	Total Area On Ground Floor	Total Rented Residential Builtup Area	Total Self Residential Builtup Area	House Type	Road Width	Construction Year	House Number	House Category	Rate Multiplier	Construction Status	Survey Start Date	Old Property Tax Id	Total Builtup Area	Gis_Map_Parcels_Id	Property Label	Old Arv	New Arv	Arv_Difference	Property Tax(10%)	Water Tax	Sewerage Tax	Old Tax	New Tax
4488	Crossing Republic	Gloriy	N/A		Panchsheel Crossing Vijay Nagar		Rented	1800	1750	1750	0	Pakka	More than 24 Meters	2005	G-006	Residential		Constructed	2021-11-20	N/A	1750	2920A4	00-006	-	30948.8	0%	3094.88	0	0	-	3094.9
4489	Crossing Republic	Gloriy	Rashmi Barnawal	Anand Kumar Barnawal	Panchsheel Crossing Vijay Nagar Ghaziabad	9958400255	Self Occupied	1800	1750	0	1750	Pakka	More than 24 Meters	2005	G-101	Residential		Constructed	2021-11-20	VN45261	1750	2920A4	01-001	15939	27510	73%	2751	0	0	1594	2751





ZONE-3, WARD-Dundaheada(27)

Sr. No	Mohalla_Name	Govt_Plot Id	Owner_Name	Father_Name & Husband_Name	Road Name	Mobile Number	Occupancy Status	Plot Area	Total Area On Ground Floor	Total Rented Residential Builtup Area	Total Self Residential Builtup Area	House Type	Road Width	Construction Year	House Number	House Category	Rate Multiplier	Construction Status	Survey Start Date	Old Property Tax Id	Total Built Up Area	Gis Map Parcel Id	Property Label	Old Arv	New Arv	Arv Difference	Property Tax(10%)	Water Tax	Sewerage Tax	Old Tax	New Tax
4490	Crossing Republic	Gloriy	Deepak Kumar And Poonam Singh		Panchsheel Crossing Vijay Nagar Ghaziabad		Self Occupied	1800	1750	0	1750	Pakka	More Than 24 Meters	2005	G-102	Residential		Constructed	2021-11-20	VN45213	1750	2920A4	01-002	14927	27510	84%	2751	0	0	1493	2751
4491	Crossing Republic	Gloriy	Vipin Tyagi		Panchsheel Crossing Vijay Nagar		Self Occupied	1800	1750	0	1750	Pakka	More Than 24 Meters	2005	G-103	Residential		Constructed	2021-11-20	VN45319	1750	2920A4	01-003	14863	27510	85%	2751	0	0	1486	2751
4492	Crossing Republic	Gloriy	Amit Vasudeva	K.N VASUDEVA	Panchsheel Crossing Vijay Nagar	9871701879	Self Occupied	1800	1750	0	1750	Pakka	More Than 24 Meters	2000	G-104	Residential		Constructed	2021-11-20	VN45396	1750	2920A4	01-004	15976	27510	72%	2751	0	0	1598	2751





ZONE-3, WARD-Dundaheada(27)

Sr. No	Mohalla_Name	Govt_Plot Id	Owner_Name	Father_Name & Husband_Name	Road Name	Mobile Number	Occupancy Status	Plot Area	Total Area On Ground Floor	Total Rented Residential Builtup Area	Total Self Residential Builtup Area	House Type	Road Width	Construction Year	House Number	House Category	Rate Multiplier	Construction Status	Survey Start Date	Old Property Tax Id	Total Built Up Area	Gis_Map_Parcels_Id	Property Label	Old Arv	New Arv	Arv_Difference	Property Tax(10%)	Water Tax	Sewerage Tax	Old Tax	New Tax
4493	Crossing Republic	Gloriy	N/A		Panchsheel Crossing Vijay Nagar		Self Occupied	1800	1750	0	1750	Pakka	More Than 24 Meters	2000	G-105	Residential		Constructed	2021-11-20	N/A	1750	2920A4	01-005	-	27510	0%	2751	0	0	-	2751
4494	Crossing Republic	Gloriy	See Malik		Panchsheel Crossing Vijay Nagar		Self Occupied	1800	1750	0	1750	Pakka	More Than 24 Meters	2000	G-106	Residential		Constructed	2021-11-20	VN45395	1750	2920A4	01-006	14851	27510	85%	2751	0	0	1485	2751
4495	Crossing Republic	Gloriy	Dinesh Pandey And Aparna Pandey	Suraj Pandey	Panchsheel Crossing Vijay Nagar Ghaziabad	9650865327	Self Occupied	1800	1750	0	1750	Pakka	More Than 24 Meters	2005	G-201	Residential		Constructed	2021-11-20	VN45259	1750	2920A4	02-001	15989	27510	72%	2751	0	0	1599	2751





ZONE-3, WARD-Dundaheada(27)

Sr. No	Mohalla_Name	Govt_Plot Id	Owner_Name	Father_Name & Husband_Name	Road Name	Mobile Number	Occupancy Status	Plot Area	Total Area On Ground Floor	Total Rented Residential Builtup Area	Total Self Residential Builtup Area	House Type	Road Width	Construction Year	House Number	House Category	Rate Multiplier	Construction Status	Survey Start Date	Old Property Tax Id	Total Built Up Area	Gis_Map Parcel Id	Property Label	Old Arv	New Arv	Arv_Difference	Property Tax(10%)	Water Tax	Sewerage Tax	Old Tax	New Tax
4496	Crossing Republic	Gloriy	Ramesh Prasad Sinha	Sweeta Singh Swati Sinha	Panchshel Crossing Vijay Nagar Ghaziabad	9470137260	Self Occupied	1800	1750	0	1750	Pakka	More Than 24 Meters	2005	G-202	Residential		Constructed	2021-11-20	N/A	1750	2920A4	02-002	-	27510	0%	2751	0	0	-	2751
4497	Crossing Republic	Gloriy	M.S. Chohan	LAKHANSINGH CHOHAN	Panchshel Crossing Vijay Nagar Ghaziabad	7697210679	Self Occupied	1800	1750	0	1750	Pakka	More Than 24 Meters	2005	G-203	Residential		Constructed	2021-11-20	N/A	1750	2920A4	02-003	-	27510	0%	2751	0	0	-	2751





ZONE-3, WARD-Dundaheada(27)

Sr. No	Mohalla_Name	Govt_Plot Id	Owner_Name	Father_Name & Husband_Name	Road Name	Mobile Number	Occupancy Status	Plot Area	Total Area On Ground	Total Rented Residential Builtup Area	Total Self Residential Builtup Area	House Type	Road Width	Construction Year	House Number	House Category	Rate Multiplier	Construction Status	Survey Start Date	Old Property Tax Id	Total Built Up Area	Gis Map Parcel Id	Property Label	Old Arv	New Arv	Arv Difference	Property Tax(10%)	Water Tax	Sewerage Tax	Old Tax	New Tax
4498	Crossing Republic	Gloriy	N/A		Panchsheel Crossing Vijay Nagar		Self Occupied	1800	1750	0	1750	Pakka	More Than 4 Meters	2005	G-204	Residential		Constructed	2021-11-20	N/A	1750	2920A4	02-004	-	27510	0%	2751	0	0	-	2751
4499	Crossing Republic	Gloriy	N/A		Panchsheel Crossing Vijay Nagar		Self Occupied	1800	1750	0	1750	Pakka	More Than 4 Meters	2005	G-205	Residential		Constructed	2021-11-20	N/A	1750	2920A4	02-005	-	27510	0%	2751	0	0	-	2751
4500	Crossing Republic	Gloriy	Amit Bhardwaj		Panchsheel Crossing Vijay Nagar		Rented	1800	1750	1750	0	Pakka	More Than 4 Meters	2005	G-206	Residential		Constructed	2021-11-20	N/A	1750	2920A4	02-006	-	30948.8	0%	3094.88	0	0	-	3094.9





ZONE-3, WARD-Dundaheada(27)

Sr. No	Mohalla_Name	Govt_Plot Id	Owner_Name	Father_Name & Husband_Name	Road Name	Mobile Number	Occupancy Status	Plot Area	Total Area On Ground	Total Rented Residential Builtup Area	Total Self Residential Builtup Area	House Type	Road Width	Construction Year	House Number	House Category	Rate Multiplier	Construction Status	Survey Start Date	Old Property Tax Id	Total Builtup Area	Gis_Map_Parcel_Id	Property Label	Old Arv	New Arv	Arv_Difference	Property Tax(10%)	Water Tax	Sewerage Tax	Old Tax	New Tax
4501	Crossing Republic	Glory	N/A		Panchsheel Crossing Vijay Nagar		Rented	1800	1750	1750	0	Pakka	More Than 4 Meters	2005	G-301	Residential		Constructed	2021-11-20	N/A	1750	2920A4	03-001	-	30948.8	0%	3094.88	0	0	-	3094.9
4502	Crossing Republic	Glory	N/A		Panchsheel Crossing Vijay Nagar		Rented	1800	1750	1750	0	Pakka	More Than 4 Meters	2005	G-302	Residential		Constructed	2021-11-20	N/A	1750	2920A4	03-002	-	30948.8	0%	3094.88	0	0	-	3094.9
4503	Crossing Republic	Glory	N/A		Panchsheel Crossing Vijay Nagar		Self Occupied	1800	1750	0	1750	Pakka	More Than 4 Meters	2005	G-303	Residential		Constructed	2021-11-20	N/A	1750	2920A4	03-003	-	27510	0%	2751	0	0	-	2751





ZONE-3, WARD-Dundaheada(27)

Sr. No	Mohalla_Name	Govt_Plot Id	Owner_Name	Father_Name & Husband_Name	Road Name	Mobile Number	Occupancy Status	Plot Area	Total Area On Ground	Total Rented Residential Builtup Area	Total Self Residential Builtup Area	House Type	Road Width	Construction Year	House Number	House Category	Rate Multiplier	Construction Status	Survey Start Date	Old Property Tax Id	Total Builtup Area	Gis_Map Parcel Id	Property Label	Old Arv	New Arv	Arv_Difference	Property Tax(10%)	Water Tax	Sewerage Tax	Old Tax	New Tax
4504	Crossing Republic	Gloriy	N/A		Panchsheel Crossing Vijay Nagar		Self Occupied	1800	1750	0	1750	Pakka	More Than 24 Meters	2005	G-304	Residential		Constructed	2021-11-20	N/A	1750	2920A4	03-004	-	27510	0%	2751	0	0	-	2751
4505	Crossing Republic	Gloriy	Deepak Singh	Devender Singh	Panchsheel Crossing Vijay Nagar Ghaz	9873902530	Self Occupied	1800	1750	0	1750	Pakka	More Than 24 Meters	2005	G-305	Residential		Constructed	2021-11-20	N/A	1750	2920A4	03-005	-	27510	0%	2751	0	0	-	2751
4506	Crossing Republic	Gloriy	N/A		Panchsheel Crossing Vijay Nagar		Self Occupied	1800	1750	0	1750	Pakka	More Than 24 Meters	2005	G-306	Residential		Constructed	2021-11-20	N/A	1750	2920A4	03-006	-	27510	0%	2751	0	0	-	2751





ZONE-3, WARD-Dundaheada(27)

Sr. No	Mohalla_Name	Govt_Plot Id	Owner_Name	Father_Name & Husband_Name	Road Name	Mobile Number	Occupancy Status	Plot Area	Total Area On Ground	Total Rented Residential Builtup Area	Total Self Residential Builtup Area	House Type	Road Width	Construction Year	House Number	House Category	Rate Multiplier	Construction Status	Survey Start Date	Old Property Tax Id	Total Built Up Area	Gis_Map Parcel Id	Property Label	Old Arv	New Arv	Arv_Difference	Property Tax(10%)	Water Tax	Sewerage Tax	Old Tax	New Tax
4507	Crossing Republic	Gloriy	Nipun Aggarwal		Panchsheel Crossing Vijay Nagar		Rented	1800	1750	1750	0	Pakka	More Than 24 Meters	2005	G-401	Residential		Constructed	2021-11-20	VN45558	1750	2920A4	04-001	14518	30948.8	113%	3094.88	0	0	1452	3094.9
4508	Crossing Republic	Gloriy	Kedar Nath Agarwal	Om Prakash Agarwal	Panchsheel Crossing Vijay Nagar Ghaz		Self Occupied	1800	1750	0	1750	Pakka	More Than 24 Meters	2005	G-402	Residential		Constructed	2021-11-20	VN45376	1750	2920A4	04-002	14876	27510	85%	2751	0	0	1488	2751
4509	Crossing Republic	Gloriy	N/A		Panchsheel Crossing Vijay Nagar		Self Occupied	1800	1750	0	1750	Pakka	More Than 24 Meters	2005	G/403	Residential		Constructed	2021-11-20	N/A	1750	2920A4	04-003	-	27510	0%	2751	0	0	-	2751





ZONE-3, WARD-Dundaheada(27)

Sr. No	Mohalla_Name	Govt_Plot_Id	Owner_Name	Father_Name & Husband_Name	Road Name	Mobile Number	Occupancy Status	Plot Area	Total Area_On_Ground_Floor	Total Rented_Residential_Builtup_Area	Total Self_Residential_Builtup_Area	House Type	Road Width	Construction Year	House Number	House Category	Rate Multiplier	Construction Status	Survey Start Date	Old_Property_Tax_Id	Total Built Up Area	Gis_Map_Parcel_Id	Property Label	Old Arv	New Arv	Arv_Difference	Property Tax(10%)	Water Tax	Sewerage Tax	Old Tax	New Tax
4510	Crossing Republic	Gloriy	N/A		Panchsheel Crossing Vijay Nagar		Self Occupied	1800	1750	0	1750	Pakka	More Than 4 Meters	2005	G-404	Residential		Constructed	2021-11-20	N/A	1750	2920A4	04-004	-	27510	0%	2751	0	0	-	2751
4511	Crossing Republic	Gloriy	Anrugi Sethi		Panchsheel Crossing Vijay Nagar		Rented	1800	1750	1750	0	Pakka	More Than 4 Meters	2005	G-405	Residential		Constructed	2021-11-20	N/A	1750	2920A4	04-005	-	30948.8	0%	3094.88	0	0	-	3094.9





ZONE-3, WARD-Dundaheada(27)

Sr. No	Mohalla_Name	Govt_Plot_Id	Owner_Name	Father_Name & Husband_Name	Road Name	Mobile_Number	Occupancy_Status	Plot_Area	Total_Area_On_Ground_Floor	Total_Rented_Residential_Builtup_Area	Total_Self_Residential_Builtup_Area	House_Type	Road_Width	Construction_Year	House_Number	House_Category	Rate_Multiplier	Construction_Status	Survey_Start_Date	Old_Property_Tax_Id	Total_Builtup_Area	Gis_Map_Parcels_Id	Property_Label	Old_Arv	New_Arv	Arv_Difference	Property_Tax(10%)	Water_Tax	Sewerage_Tax	Old_Tax	New_Tax
4512	Crossing Republic	Gloriy	Rakesh Chandra Tyagi, Kamlesh Tyagi And Prakash Tyagi	Rakesh Chandra Tyagi	Panchsheel Crossing Vijayar Nagar Ghaziabad	9560615353	Self Occupied	1800	1750	0	1750	Pakka	More than 4 Meters	2005	G-406	Residential		Constructed	2021-11-20	VN45254	1750	2920A4	04-006	14927	27510	84%	2751	0	0	1493	2751





ZONE-3, WARD-Dundaheada(27)

Sr. No	Mohalla_Name	Govt_Plot Id	Owner_Name	Father_Name & Husband_Name	Road Name	Mobile Number	Occupancy Status	Plot Area	Total Area On Ground	Total Rented Residential Builtup Area	Total Self Residential Builtup Area	House Type	Road Width	Construction Year	House Number	House Category	Rate Multiplier	Construction Status	Survey Start Date	Old Property Tax Id	Total Builtup Area	Gis Map Parcel Id	Property Label	Old Arv	New Arv	Arv Difference	Property Tax(10%)	Water Tax	Sewerage Tax	Old Tax	New Tax
4513	Crossing Republic	Gloriy	Sanjeeb Kumar Das	keerti Chandra	Panchsheel Crossing Vijay Nagar Ghaziabad	9871303274	Self Occupied	1800	1750	0	1750	Pakka	More Than 4 Meters	2005	G-501	Residential		Constructed	2021-11-20	VN45177	1750	2920A4	05-001	15980	27510	72%	2751	0	0	1598	2751
4514	Crossing Republic	Gloriy	Rahul Agarwal	dinesh Kumar Agarwal	Panchsheel Crossing Vijay Nagar Ghaziabad	8585956426	Self Occupied	1800	1750	0	1750	Pakka	More Than 4 Meters	2005	G-502	Residential		Constructed	2021-11-20	VN45299	1750	2920A4	05-002	14876	27510	85%	2751	0	0	1488	2751
4515	Crossing Republic	Gloriy	Kulinder Singh		Panchsheel Crossing Vijay Nagar		Rented	1800	1750	1750	0	Pakka	More Than 4 Meters	2005	G-503	Residential		Constructed	2021-11-20	N/A	1750	2920A4	05-003	-	30948.8	0%	3094.88	0	0	-	3094.9





ZONE-3, WARD-Dundaheada(27)

Sr. No	Mohalla_Nam e	Gov t_Pl ot Id	Owner _Name	Fath er_ Name & Hus band_ Name	Road Name	Mobile_ Nu mber	Occ upancy _Sta tus	Plot_ Area	Total_ Area_ On_ G round_ Floor	Total_ Rented_ Resid ential_ Builtup_ Area	Total_ Self_ Resid ential_ Built up_ Area	Hou se_ Typ e	Roa d_ Wid th	Constru ction_ Year	House _Numb er	Hou se_ Cat egor y	Rat e_ Multipl ier	Con stru ction_ Stat us	Surv ey_ Start_ Date	Old _Pr operty_ Tax_ Id	Total_ Built_ Up_ Area	Gis_ Map_ Parcel_ Id	Prop erty_ Label	Old_ Ar v	New_ Arv	Arv_ Diff erence	Property Tax(10%)	Wat er_ Tax	Sew erage_ Tax	Old_ Tax	New_ Tax
4516	Cross ing Republic	Glor y	Vani Bhambr i Arora And Sachin Arora	Mohan Kumar Singhal	Panchsh el Crossing Vijay Nagar Ghaziabad	9953195795	Self Occupie d	1800	1750	0	1750	Pak ka	More than 24 Meters	2005	G-504	Resid ential		Constructed	2021-11-20	VN45201	1750	2920A4	05-004	15939	27510	73%	2751	0	0	1594	2751
4517	Cross ing Republic	Glor y	Bhuvnes h Kumar	putulal	Panchsh el Crossing Vijay Nagar	9827846979	Self Occupie d	1800	1750	0	1750	Pak ka	More than 24 Meters	2005	G-505	Resid ential		Constructed	2021-11-20	N/A	1750	2920A4	05-005	-	27510	0%	2751	0	0	-	2751

ZONE-3, WARD-Dundaheada(27)

Sr. No	Mohalla_Name	Govt_Plot_Id	Owner_Name	Father_Name & Husband_Name	Road Name	Mobile Number	Occupancy Status	Plot Area	Total Area On Ground	Total Rented Residential Builtup Area	Total Self Residential Builtup Area	House Type	Road Width	Construction Year	House Number	House Category	Rate Multiplier	Construction Status	Survey Start Date	Old Property Tax Id	Total Built Up Area	Gis_Map_Parcels_Id	Property Label	Old Arv	New Arv	Arv_Difference	Property Tax(10%)	Water Tax	Sewerage Tax	Old Tax	New Tax
4518	Crossing Republic	Gloriy	N/A		Panchsheel Crossing Vijay Nagar		Self Occupied	1800	1750	0	1750	Pakka	More Than 4 Meters	2005	G-506	Residential		Constructed	2021-11-20	N/A	1750	2920A4	05-006	-	27510	0%	2751	0	0	-	2751
4519	Crossing Republic	Gloriy	R.N Bedi		Panchsheel Crossing Vijay Nagar		Rented	1800	1750	1750	0	Pakka	More Than 4 Meters	2005	G-601	Residential		Constructed	2021-11-20	N/A	1750	2920A4	06-001	-	30948.8	0%	3094.88	0	0	-	3094.9
4520	Crossing Republic	Gloriy	N/A		Panchsheel Crossing Vijay Nagar		Self Occupied	1800	1750	0	1750	Pakka	More Than 4 Meters	2005	g-602	Residential		Constructed	2021-11-20	N/A	1750	2920A4	06-002	-	27510	0%	2751	0	0	-	2751





ZONE-3, WARD-Dundaheada(27)

Sr. No	Mohalla_Name	Govt_Plot Id	Owner_Name	Father_Name & Husband_Name	Road Name	Mobile Number	Occupancy Status	Plot Area	Total Area On Ground	Total Rented Residential Builtup Area	Total Self Residential Builtup Area	House Type	Road Width	Construction Year	House Number	House Category	Rate Multiplier	Construction Status	Survey Start Date	Old Property Tax Id	Total Builtup Area	Gis_Map_Parcels_Id	Property Label	Old Arv	New Arv	Arv_Difference	Property Tax(10%)	Water Tax	Sewerage Tax	Old Tax	New Tax
4521	Crossing Republic	Gloriy	K.S Gosai	abtar Singh gosai	Panchsheel Crossing Vijay Nagar	8979190170	Self Occupied	1800	1750	0	1750	Pakka	More Than 4 Meters	2005	G-603	Residential		Constructed	2021-11-20	N/A	1750	2920A4	06-003	-	27510	0%	2751	0	0	-	2751
4522	Crossing Republic	Gloriy	Rishi Kumar Gupta		Panchsheel Crossing Vijay Nagar		Rented	1800	1750	1750	0	Pakka	More Than 4 Meters	2005	G-604	Residential		Constructed	2021-11-20	N/A	1750	2920A4	06-004	-	30948.8	0%	3094.88	0	0	-	3094.9
4523	Crossing Republic	Gloriy	N/A		Panchsheel Crossing Vijay Nagar		Self Occupied	1800	1750	0	1750	Pakka	More Than 4 Meters	2005	G-605	Residential		Constructed	2021-11-20	N/A	1750	2920A4	06-005	-	27510	0%	2751	0	0	-	2751





ZONE-3, WARD-Dundaheada(27)

Sr. No	Mohalla_Name	Govt_Plot Id	Owner_Name	Father_Name & Husband_Name	Road Name	Mobile Number	Occupancy Status	Plot Area	Total Area On Ground Floor	Total Rented Residential Builtup Area	Total Self Residential Builtup Area	House Type	Road Width	Construction Year	House Number	House Category	Rate Multiplier	Construction Status	Survey Start Date	Old Property Tax Id	Total Built Up Area	Gis Map Parcel Id	Property Label	Old Arv	New Arv	Arv_Difference	Property Tax(10%)	Water Tax	Sewerage Tax	Old Tax	New Tax
4524	Crossing Republic	Gloriy	Almas Naim		Panchsheel Crossing Vijay Nagar		Self Occupied	1800	1750	0	1750	Pakka	More Than 4 Meters	2005	G-606	Residential		Constructed	2021-11-20	VN45948	1750	2920A4	06-006	17569	27510	57%	2751	0	0	1757	2751
4525	Crossing Republic	Gloriy	Chandni Gupta And Prateek Goyal	Prateek Goyal	Panchsheel Crossing Vijay Nagar Ghaziabad	9971910104	Self Occupied	1800	1750	0	1750	Pakka	More Than 4 Meters	2005	G-701	Residential		Constructed	2021-11-20	VN45324	1750	2920A4	07-001	15976	27510	72%	2751	0	0	1598	2751





ZONE-3, WARD-Dundaheada(27)

Sr. No	Mohalla_Name	Govt_Plot Id	Owner_Name	Father_Name & Husband_Name	Road Name	Mobile Number	Occupancy Status	Plot Area	Total Area On Ground	Total Rented Residential Builtup Area	Total Self Residential Builtup Area	House Type	Road Width	Construction Year	House Number	House Category	Rate Multiplier	Construction Status	Survey Start Date	Old Property Tax Id	Total Builtup Area	Gis Map Parcel Id	Property Label	Old Arv	New Arv	Arv Difference	Property Tax(10%)	Water Tax	Sewerage Tax	Old Tax	New Tax
4526	Crossing Republic	Gloriy	Payal Tripathi Manessh	Manessh Bawari	Panchsheel Crossing Vijay Nagar Ghaz	9212728204	Self Occupied	1800	1750	0	1750	Pakka	More Than 4 Meters	2005	G-702	Residential		Constructed	2021-11-20	N/A	1750	2920A4	07-002	-	27510	0%	2751	0	0	-	2751
4527	Crossing Republic	Gloriy	N/A	N/A	Panchsheel Crossing Vijay Nagar		Rented	1800	1750	1750	0	Pakka	More Than 4 Meters	2005	G-703	Residential		Constructed	2021-11-20	N/A	1750	2920A4	07-003	-	30948.8	0%	3094.88	0	0	-	3094.9
4528	Crossing Republic	Gloriy	Subash Chand Goyal	DEVI SHA GOEL	Panchsheel Crossing Vijay Nagar	9639099313	Self Occupied	1800	1750	0	1750	Pakka	More Than 4 Meters	2005	G-704	Residential		Constructed	2021-11-20	N/A	1750	2920A4	07-004	-	27510	0%	2751	0	0	-	2751





ZONE-3, WARD-Dundaheada(27)

Sr. No	Mohalla_Name	Govt_Plot Id	Owner_Name	Father_Name & Husband_Name	Road Name	Mobile Number	Occupancy Status	Plot Area	Total Area On Ground	Total Rented Residential Builtup Area	Total Self Residential Builtup Area	House Type	Road Width	Construction Year	House Number	House Category	Rate Multiplier	Construction Status	Survey Start Date	Old Property Tax Id	Total Builtup Area	Gis_Map_Parcels_Id	Property Label	Old Arv	New Arv	Arv_Difference	Property Tax(10%)	Water Tax	Sewerage Tax	Old Tax	New Tax
4529	Crossing Republic	Gloriy	Sudhanshu Garag	Vinod Kumar Agarwal	Panchsheel Crossing Vijay Nagar Ghaz	9958810149	Self Occupied	1800	1750	0	1750	Pakka	More Than 4 Meters	2005	G-705	Residential		Constructed	2021-11-20	VN45374	1750	2920A4	07-005	14927	27510	84%	2751	0	0	1493	2751
4530	Crossing Republic	Gloriy	N/A		Panchsheel Crossing Vijay Nagar		Self Occupied	1800	1750	0	1750	Pakka	More Than 4 Meters	2005	G-706	Residential		Constructed	2021-11-20	N/A	1750	2920A4	07-006	-	27510	0%	2751	0	0	-	2751
4531	Crossing Republic	Gloriy	N/A		Panchsheel Crossing Vijay Nagar		Self Occupied	1800	1750	0	1750	Pakka	More Than 4 Meters	2005	G-801	Residential		Constructed	2021-11-20	N/A	1750	2920A4	08-001	-	27510	0%	2751	0	0	-	2751





ZONE-3, WARD-Dundaheada(27)

Sr. No	Mohalla_Name	Govt_Plot Id	Owner_Name	Father_Name & Husband_Name	Road Name	Mobile Number	Occupancy Status	Plot Area	Total Area On Ground	Total Rented Residential Builtup Area	Total Self Residential Builtup Area	House Type	Road Width	Construction Year	House Number	House Category	Rate Multiplier	Construction Status	Survey Start Date	Old Property Tax Id	Total Built Up Area	Gis_Map Parcel Id	Property Label	Old Arv	New Arv	Arv_Difference	Property Tax(10%)	Water Tax	Sewerage Tax	Old Tax	New Tax
4532	Crossing Republic	Gloriy	N/A		Panchsheel Crossing Vijay Nagar		Self Occupied	1800	1750	0	1750	Pakka	More Than 4 Meters	2005	G-802	Residential		Constructed	2021-11-20	N/A	1750	2920A4	08-002	-	27510	0%	2751	0	0	-	2751
4533	Crossing Republic	Gloriy	N/A		Panchsheel Crossing Vijay Nagar		Self Occupied	1800	1750	0	1750	Pakka	More Than 4 Meters	2005	G-803	Residential		Constructed	2021-11-20	N/A	1750	2920A4	08-003	-	27510	0%	2751	0	0	-	2751
4534	Crossing Republic	Gloriy	N/A		Panchsheel Crossing Vijay Nagar		Self Occupied	1800	1750	0	1750	Pakka	More Than 4 Meters	2005	G-804	Residential		Constructed	2021-11-20	N/A	1750	2920A4	08-004	-	27510	0%	2751	0	0	-	2751





ZONE-3, WARD-Dundaheada(27)

Sr. No	Mohalla_Name	Govt_Plot Id	Owner_Name	Father_Name & Husband_Name	Road Name	Mobile Number	Occupancy Status	Plot Area	Total Area On Ground	Total Rented Residential Builtup Area	Total Self Residential Builtup Area	House Type	Road Width	Construction Year	House Number	House Category	Rate Multiplier	Construction Status	Survey Start Date	Old Property Tax Id	Total Builtup Area	Gis_Map_Parcels_Id	Property Label	Old Arv	New Arv	Arv_Difference	Property Tax(10%)	Water Tax	Sewerage Tax	Old Tax	New Tax
4535	Crossing Republic	Gloriy	Subodh Kumar		Panchsheel Crossing Vijay Nagar		Rented	1800	1750	1750	0	Pakka	More Than 4 Meters	2005	G-805	Residential		Constructed	2021-11-20	N/A	1750	2920A4	08-005	-	30948.8	0%	3094.88	0	0	-	3094.9
4536	Crossing Republic	Gloriy	Susanta Sree Ram		Panchsheel Crossing Vijay Nagar		Self Occupied	1800	1750	0	1750	Pakka	More Than 4 Meters	2005	G-806	Residential		Constructed	2021-11-20	N/A	1750	2920A4	08-006	-	27510	0%	2751	0	0	-	2751
4537	Crossing Republic	Gloriy	Rajesh Sharma		Panchsheel Crossing Vijay Nagar		Rented	1800	1750	1750	0	Pakka	More Than 4 Meters	2005	G-901	Residential		Constructed	2021-11-20	N/A	1750	2920A4	09-001	-	30948.8	0%	3094.88	0	0	-	3094.9





ZONE-3, WARD-Dundaheada(27)

Sr. No	Mohalla_Name	Govt_Plot_Id	Owner_Name	Father_Name & Husband_Name	Road_Name	Mobile_Number	Occupancy_Status	Plot_Area	Total_Area_On_Ground_Floor	Total_Rented_Residential_Builtup_Area	Total_Self_Residential_Builtup_Area	House_Type	Road_Width	Construction_Year	House_Number	House_Category	Rate_Multiplier	Construction_Status	Survey_Start_Date	Old_Property_Tax_Id	Total_Builtup_Area	Gis_Map_Parcels_Id	Property_Label	Old_Arv	New_Arv	Arv_Difference	Property_Tax(10%)	Water_Tax	Sewerage_Tax	Old_Tax	New_Tax
4538	Crossing Republic	Gloriy	Meeena Chodhary	Devender Chodhary	Panchsheel Crossing Vijay Nagar	9999051836	Self Occupied	1800	1750	0	1750	Pakka	More than 4 Meters	2005	G-902	Residential		Constructed	2021-11-20	N/A	1750	2920A4	09-002	-	27510	0%	2751	0	0	-	2751
4539	Crossing Republic	Gloriy	N/A		Panchsheel Crossing Vijay Nagar		Self Occupied	1800	1750	0	1750	Pakka	More than 4 Meters	2005	G-903	Residential		Constructed	2021-11-20	N/A	1750	2920A4	09-003	-	27510	0%	2751	0	0	-	2751
4540	Crossing Republic	Gloriy	N/A		Panchsheel Crossing Vijay Nagar		Self Occupied	1800	1750	0	1750	Pakka	More than 4 Meters	2005	G-904	Residential		Constructed	2021-11-20	N/A	1750	2920A4	09-004	-	27510	0%	2751	0	0	-	2751

ZONE-3, WARD-Dundaheada(27)

Sr. No	Mohalla_Name	Govt_Plot Id	Owner_Name	Father_Name & Husband_Name	Road Name	Mobile Number	Occupancy Status	Plot Area	Total Area On Ground	Total Rented Residential Builtup Area	Total Self Residential Builtup Area	House Type	Road Width	Construction Year	House Number	House Category	Rate Multiplier	Construction Status	Survey Start Date	Old Property Tax Id	Total Builtup Area	Gis_Map_Parcels_Id	Property Label	Old Arv	New Arv	Arv_Difference	Property Tax(10%)	Water Tax	Sewerage Tax	Old Tax	New Tax
4541	Crossing Republic	Gloriy	Ahmad Arsad	afatar Ahmed	Panchsheel Crossing Vijay Nagar	9910724131	Self Occupied	1800	1750	0	1750	Pakka	More Than 24 Meters	2005	G-905	Residential		Constructed	2021-11-20	N/A	1750	2920A4	09-005	-	27510	0%	2751	0	0	-	2751
4542	Crossing Republic	Gloriy	N/A		Panchsheel Crossing Vijay Nagar		Self Occupied	1800	1750	0	1750	Pakka	More Than 24 Meters	2005	G-906	Residential		Constructed	2021-11-20	N/A	1750	2920A4	09-006	-	27510	0%	2751	0	0	-	2751
4543	Crossing Republic	Gloriy	Sumit Saxena		Panchsheel Crossing Vijay Nagar		Self Occupied	1800	1750	0	1750	Pakka	More Than 24 Meters	2000	G-1001	Residential		Constructed	2021-11-20	VN4537	1750	2920A4	10-001	15989	27510	72%	2751	0	0	1599	2751





ZONE-3, WARD-Dundaheada(27)

Sr. No	Mohalla_Name	Govt_Plot Id	Owner_Name	Father_Name & Husband_Name	Road Name	Mobile Number	Occupancy Status	Plot Area	Total Area On Ground	Total Rented Residential Builtup Area	Total Self Residential Builtup Area	House Type	Road Width	Construction Year	House Number	House Category	Rate Multiplier	Construction Status	Survey Start Date	Old Property Tax Id	Total Builtup Area	Gis Map Parcel Id	Property Label	Old Arv	New Arv	Arv Difference	Property Tax(10%)	Water Tax	Sewerage Tax	Old Tax	New Tax
4544	Crossing Republic	Gloriy	Shailash Pandey	ramprasad Panday	Panchsheel Crossing Vijay Nagar	9212682969	Self Occupied	1800	1750	0	1750	Pakka	More Than 24 Meters	2005	G-1002	Residential		Constructed	2021-11-20	VN45249	1750	2920A4	10-002	14876	27510	85%	2751	0	0	1488	2751
4545	Crossing Republic	Gloriy	Sanjeev Kumar Pundher		Panchsheel Crossing Vijay Nagar Ghaziaba		Self Occupied	1800	1750	0	1750	Pakka	More Than 24 Meters	2005	G-1003	Residential		Constructed	2021-11-20	VN45233	1750	2920A4	10-003	14927	27510	84%	2751	0	0	1493	2751
4546	Crossing Republic	Gloriy	Manju Vadhaban		Panchsheel Crossing Vijay Nagar		Self Occupied	1800	1750	0	1750	Pakka	More Than 24 Meters	2005	G-1004	Residential		Constructed	2021-11-20	N/A	1750	2920A4	10-004	-	27510	0%	2751	0	0	-	2751





ZONE-3, WARD-Dundaheada(27)

Sr. No	Mohalla_Name	Govt_Plot_Id	Owner_Name	Father_Name & Husband_Name	Road Name	Mobile Number	Occupancy Status	Plot Area	Total Area On Ground Floor	Total Rented Residential Builtup Area	Total Self Residential Builtup Area	House Type	Road Width	Construction Year	House Number	House Category	Rate Multiplier	Construction Status	Survey Start Date	Old Property Tax Id	Total Builtup Area	Gis_Map_Parcels_Id	Property Label	Old Arv	New Arv	Arv_Difference	Property Tax(10%)	Water Tax	Sewerage Tax	Old Tax	New Tax
4547	Crossing Republic	Gloriy	Sunena Sharma And Anuragh Sharma		Panchsheel Crossing Vijay Nagar Ghaziabad		Self Occupied	1800	1750	0	1750	Pakka	More Than 4 Meters	2005	G-1005	Residential		Constructed	2021-11-20	VN45389	1750	2920A4	10-005	14927	27510	84%	2751	0	0	1493	2751
4548	Crossing Republic	Gloriy	Shivkumar Panday	ramniwas Panday	Panchsheel Crossing Vijay Nagar		Self Occupied	1800	1750	0	1750	Pakka	More Than 4 Meters	2005	G-1006	Residential		Constructed	2021-11-20	N/A	1750	2920A4	10-006	-	27510	0%	2751	0	0	-	2751





ZONE-3, WARD-Dundaheada(27)

Sr. No	Mohalla_Name	Govt_Plot Id	Owner_Name	Father_Name & Husband_Name	Road Name	Mobile Number	Occupancy Status	Plot Area	Total Area On Ground	Total Rented Residential Builtup Area	Total Self Residential Builtup Area	House Type	Road Width	Construction Year	House Number	House Category	Rate Multiplier	Construction Status	Survey Start Date	Old Property Tax Id	Total Built Up Area	Gis_Map_Parcels_Id	Property Label	Old Arv	New Arv	Arv_Difference	Property Tax(10%)	Water Tax	Sewerage Tax	Old Tax	New Tax
4549	Crossing Republic	Gloriy	N/A		Panchsheel Crossing Vijay Nagar		Self Occupied	1800	1750	0	1750	Pakka	More Than 4 Meters	2005	G-1101	Residential		Constructed	2021-11-20	N/A	1750	2920A4	11-001	-	27510	0%	2751	0	0	-	2751
4550	Crossing Republic	Gloriy	N/A		Panchsheel Crossing Vijay Nagar		Self Occupied	1800	1750	0	1750	Pakka	More Than 4 Meters	2005	G-1102	Residential		Constructed	2021-11-20	N/A	1750	2920A4	11-002	-	27510	0%	2751	0	0	-	2751
4551	Crossing Republic	Gloriy	N/A		Panchsheel Crossing Vijay Nagar		Self Occupied	1800	1750	0	1750	Pakka	More Than 4 Meters	2005	G-1103	Residential		Constructed	2021-11-20	N/A	1750	2920A4	11-003	-	27510	0%	2751	0	0	-	2751





ZONE-3, WARD-Dundaheada(27)


Sr. No	Mohalla_Name	Govt_Plot Id	Owner_Name	Father_Name & Husband_Name	Road Name	Mobile_Number	Occupancy_Status	Plot_Area	Total_Area_On_Ground_Floor	Total_Rented_Residential_Builtup_Area	Total_Self_Residential_Builtup_Area	House_Type	Road_Width	Construction_Year	House_Number	House_Category	Rate_Multiplier	Construction_Status	Survey_Start_Date	Old_Property_Tax_Id	Total_Builtup_Area	Gis_Map_Parcels_Id	Property_Label	Old_Arv	New_Arv	Arv_Difference	Property_Tax(10%)	Water_Tax	Sewerage_Tax	Old_Tax	New_Tax
4552	Crossing Republic	Gloriy	N/A		Panchsheel Crossing Vijay Nagar		Self Occupied	1800	1750	0	1750	Pakka	More Than 24 Meters	2005	G-1104	Residential		Constructed	2021-11-20	N/A	1750	2920A4	11-004	-	27510	0%	2751	0	0	-	2751
4553	Crossing Republic	Gloriy	Anmol Kumar Priya Sharma	v.k sharma	Panchsheel Crossing Vijay Nagar Ghaziabad	9818636500	Self Occupied	1800	1750	0	1750	Pakka	More Than 24 Meters	2005	G-1105	Residential		Constructed	2021-11-20	N/A	1750	2920A4	11-005	-	27510	0%	2751	0	0	-	2751
4554	Crossing Republic	Gloriy	N/A		Panchsheel Crossing Vijay Nagar		Self Occupied	1800	1750	0	1750	Pakka	More Than 24 Meters	2005	G-1106	Residential		Constructed	2021-11-20	N/A	1750	2920A4	11-006	-	27510	0%	2751	0	0	-	2751





ZONE-3, WARD-Dundaheada(27)

Sr. No	Mohalla_Name	Govt_Plot Id	Owner_Name	Father_Name & Husband_Name	Road Name	Mobile Number	Occupancy Status	Plot Area	Total Area On Ground	Total Rented Residential Builtup Area	Total Self Residential Builtup Area	House Type	Road Width	Construction Year	House Number	House Category	Rate Multiplier	Construction Status	Survey Start Date	Old Property Tax Id	Total Builtup Area	Gis_Map Parcel Id	Property Label	Old Arv	New Arv	Arv_Difference	Property Tax(10%)	Water Tax	Sewerage Tax	Old Tax	New Tax
4555	Crossing Republic	Gloriy	Sudhir Kumar	vedsingh	Panchsheel Crossing Vijay Nagar	9634090209	Self Occupied	1800	1750	0	1750	Pakka	More Than 24 Meters	2005	G-1201	Residential		Constructed	2021-11-20	N/A	1750	2920A4	12-001	-	27510	0%	2751	0	0	-	2751
4556	Crossing Republic	Gloriy	N/A		Panchsheel Crossing Vijay Nagar		Self Occupied	1800	1750	0	1750	Pakka	Twelve to 24	2005	G-1202	Residential		Constructed	2021-11-20	N/A	1750	2920A4	12-002	-	23100	0%	2310	0	0	-	2310
4557	Crossing Republic	Gloriy	Rajev		Panchsheel Crossing Vijay Nagar		Self Occupied	1800	1750	0	1750	Pakka	More Than 24 Meters	2005	G-1203	Residential		Constructed	2021-11-20	N/A	1750	2920A4	12-003	-	27510	0%	2751	0	0	-	2751


ZONE-3, WARD-Dundaheada(27)

Sr. No	Mohalla_Name	Govt_Plot Id	Owner_Name	Father_Name & Husband_Name	Road Name	Mobile Number	Occupancy Status	Plot Area	Total Area On Ground	Total Rented Residential Builtup Area	Total Self Residential Builtup Area	House Type	Road Width	Construction Year	House Number	House Category	Rate Multiplier	Construction Status	Survey Start Date	Old Property Tax Id	Total Builtup Area	Gis_Map_Parcels_Id	Property Label	Old Arv	New Arv	Arv_Difference	Property Tax(10%)	Water Tax	Sewerage Tax	Old Tax	New Tax
4558	Crossing Republic	Gloriy	Vivek Chandra	sukhdev prasad	Panchsheel Crossing Vijay Nagar	9958170404	Self Occupied	1800	1750	0	1750	Pakka	More Than 24 Meters	2005	G-1204	Residential		Constructed	2021-11-20	N/A	1750	2920A4	12-004	-	27510	0%	2751	0	0	-	2751
4559	Crossing Republic	Gloriy	Bharat Bhushan Goud	sudhmaprasad	Panchsheel Crossing Vijay Nagar Ghaz	9999033270	Self Occupied	1800	1750	0	1750	Pakka	More Than 24 Meters	2005	G-1205	Residential		Constructed	2021-11-20	N/A	1750	2920A4	12-005	-	27510	0%	2751	0	0	-	2751
4560	Crossing Republic	Gloriy	N/A		Panchsheel Crossing Vijay Nagar		Self Occupied	1800	1750	0	1750	Pakka	More Than 24 Meters	2005	G-1206	Residential		Constructed	2021-11-20	N/A	1750	2920A4	12-006	-	27510	0%	2751	0	0	-	2751





ZONE-3, WARD-Dundaheada(27)

Sr. No	Mohalla_Name	Govt_Plot Id	Owner_Name	Father_Name & Husband_Name	Road Name	Mobile Number	Occupancy Status	Plot Area	Total Area On Ground Floor	Total Rented Residential Builtup Area	Total Self Residential Builtup Area	House Type	Road Width	Construction Year	House Number	House Category	Rate Multiplier	Construction Status	Survey Start Date	Old Property Tax Id	Total Builtup Area	Gis_Map_Parcels_Id	Property Label	Old Arv	New Arv	Arv_Difference	Property Tax(10%)	Water Tax	Sewerage Tax	Old Tax	New Tax
4561	Crossing Republic	Gloriy	Sachin Kumar Varsaney		Panchsheel Crossing Vijay Nagar Ghaziaba		Self Occupied	1800	1750	0	1750	Pakka	More Than 4 Meters	2005	G-1301	Residential		Constructed	2021-11-20	VN45245	1750	2920A4	13-001	15939	27510	73%	2751	0	0	1594	2751
4562	Crossing Republic	Gloriy	N/A		Panchsheel Crossing Vijay Nagar		Self Occupied	1800	1750	0	1750	Pakka	More Than 4 Meters	2005	G-1302	Residential		Constructed	2021-11-20	N/A	1750	2920A4	13-002	-	27510	0%	2751	0	0	-	2751
4563	Crossing Republic	Gloriy	Jitender Kumar Singh		Panchsheel Crossing Vijay Nagar Ghaziaba		Self Occupied	1800	1750	0	1750	Pakka	More Than 4 Meters	2005	G-1303	Residential		Constructed	2021-11-20	VN45990	1750	2920A4	13-003	13524	27510	103%	2751	0	0	1352	2751





ZONE-3, WARD-Dundaheada(27)

Sr. No	Mohalla_Name	Govt_Plot Id	Owner_Name	Father_Name & Husband_Name	Road Name	Mobile Number	Occupancy Status	Plot Area	Total Area On Ground	Total Rented Residential Builtup Area	Total Self Residential Builtup Area	House Type	Road Width	Construction Year	House Number	House Category	Rate Multiplier	Construction Status	Survey Start Date	Old Property Tax Id	Total Builtup Area	Gis_Map_Parcels_Id	Property Label	Old Arv	New Arv	Arv_Difference	Property Tax(10%)	Water Tax	Sewerage Tax	Old Tax	New Tax
4564	Crossing Republic	Gloriy	N/A		Panchsheel Crossing Vijay Nagar		Self Occupied	1800	1750	0	1750	Pakka	More Than 4 Meters	2005	G-1304	Residential		Constructed	2021-11-20	N/A	1750	2920A4	13-004	-	27510	0%	2751	0	0	-	2751
4565	Crossing Republic	Gloriy	N/A		Panchsheel Crossing Vijay Nagar		Self Occupied	1800	1750	0	1750	Pakka	More Than 4 Meters	2005	G-1305	Residential		Constructed	2021-11-20	N/A	1750	2920A4	13-005	-	27510	0%	2751	0	0	-	2751
4566	Crossing Republic	Gloriy	N/A		Panchsheel Crossing Vijay Nagar		Self Occupied	1800	1750	0	1750	Pakka	More Than 4 Meters	2005	G-1306	Residential		Constructed	2021-11-20	N/A	1750	2920A4	13-006	-	27510	0%	2751	0	0	-	2751





ZONE-3, WARD-Dundaheada(27)

Sr. No	Mohalla_Name	Govt_Plot Id	Owner_Name	Father_Name & Husband_Name	Road Name	Mobile Number	Occupancy Status	Plot Area	Total Area On Ground	Total Rented Residential Builtup Area	Total Self Residential Builtup Area	House Type	Road Width	Construction Year	House Number	House Category	Rate Multiplier	Construction Status	Survey Start Date	Old Property Tax Id	Total Built Up Area	Gis_Map_Parcels_Id	Property Label	Old Arv	New Arv	Arv_Difference	Property Tax(10%)	Water Tax	Sewerage Tax	Old Tax	New Tax
4567	Crossing Republic	Gloriy	Shivam Anand		Panchsheel Crossing Vijay Nagar		Self Occupied	1800	1750	0	1750	Pakka	More Than 4 Meters	2005	G-1401	Residential		Constructed	2021-11-20	VN45385	1750	2920A4	14-001	16065	27510	71%	2751	0	0	1607	2751
4568	Crossing Republic	Gloriy	N/A		Panchsheel Crossing Vijay Nagar		Self Occupied	1800	1750	0	1750	Pakka	More Than 4 Meters	2005	G-1402	Residential		Constructed	2021-11-20	N/A	1750	2920A4	14-002	-	27510	0%	2751	0	0	-	2751
4569	Crossing Republic	Gloriy	Suman Mittal		Panchsheel Crossing Vijay Nagar		Rented	1800	1750	1750	0	Pakka	More Than 4 Meters	2005	G-1403	Residential		Constructed	2021-11-20	N/A	1750	2920A4	14-003	-	30948.8	0%	3094.88	0	0	-	3094.9





ZONE-3, WARD-Dundaheada(27)

Sr. No	Mohalla_Name	Govt_Plot Id	Owner_Name	Father_Name & Husband_Name	Road Name	Mobile Number	Occupancy Status	Plot Area	Total Area On Ground Floor	Total Rented Residential Builtup Area	Total Self Residential Builtup Area	House Type	Road Width	Construction Year	House Number	House Category	Rate Multiplier	Construction Status	Survey Start Date	Old Property Tax Id	Total Built Up Area	Gis_Map_Parcels_Id	Property Label	Old Arv	New Arv	Arv_Difference	Property Tax(10%)	Water Tax	Sewerage Tax	Old Tax	New Tax
4570	Crossing Republic	Gloriy	N/A		Panchsheel Crossing Vijay Nagar		Self Occupied	1800	1750	0	1750	Pakka	More Than 4 Meters	2005	G-1404	Residential		Constructed	2021-11-20	N/A	1750	2920A4	14-004	-	27510	0%	2751	0	0	-	2751
4571	Crossing Republic	Gloriy	Amit		Panchsheel Crossing Vijay Nagar		Self Occupied	1800	1750	0	1750	Pakka	More Than 4 Meters	2005	G-1405	Residential		Constructed	2021-11-20	N/A	1750	2920A4	14-005	-	27510	0%	2751	0	0	-	2751
4572	Crossing Republic	Gloriy	N/A		Panchsheel Crossing Vijay Nagar		Self Occupied	1800	1750	0	1750	Pakka	More Than 4 Meters	2005	G-1406	Residential		Constructed	2021-11-20	N/A	1750	2920A4	14-006	-	27510	0%	2751	0	0	-	2751





ZONE-3, WARD-Dundaheada(27)

Sr. No	Mohalla_Name	Govt_Plot Id	Owner_Name	Father_Name & Husband_Name	Road Name	Mobile Number	Occupancy Status	Plot Area	Total Area On Ground	Total Rented Residential Builtup Area	Total Self Residential Builtup Area	House Type	Road Width	Construction Year	House Number	House Category	Rate Multiplier	Construction Status	Survey Start Date	Old Property Tax Id	Total Builtup Area	Gis Map Parcel Id	Property Label	Old Arv	New Arv	Arv Difference	Property Tax(10%)	Water Tax	Sewerage Tax	Old Tax	New Tax
4573	Crossing Republic	Gloriy	Hemanth Mathur	N.S MA THUR	Panchsheel Crossing Vijay Nagar	9810790306	Self Occupied	1800	1750	0	1750	Pakka	More Than 4 Meters	2005	G-1501	Residential		Constructed	2021-11-20	N/A	1750	2920A4	15-001	-	27510	0%	2751	0	0	-	2751
4574	Crossing Republic	Gloriy	Punalsinhakar	kishor kumar	Panchsheel Crossing Vijay Nagar	9650504577	Self Occupied	1800	1750	0	1750	Pakka	More Than 4 Meters	2005	G-1502	Residential		Constructed	2021-11-20	N/A	1750	2920A4	15-002	-	27510	0%	2751	0	0	-	2751
4575	Crossing Republic	Gloriy	N/A		Panchsheel Crossing Vijay Nagar		Self Occupied	1800	1750	0	1750	Pakka	More Than 4 Meters	2005	G-1503	Residential		Constructed	2021-11-20	N/A	1750	2920A4	15-003	-	27510	0%	2751	0	0	-	2751





ZONE-3, WARD-Dundaheada(27)

Sr. No	Mohalla_Name	Govt_Plot Id	Owner_Name	Father_Name & Husband_Name	Road Name	Mobile Number	Occupancy Status	Plot Area	Total Area On Ground Floor	Total Rented Residential Builtup Area	Total Self Residential Builtup Area	House Type	Road Width	Construction Year	House Number	House Category	Rate Multiplier	Construction Status	Survey Start Date	Old Property Tax Id	Total Builtup Area	Gis_Map_Parcels_Id	Property Label	Old Arv	New Arv	Arv_Difference	Property Tax(10%)	Water Tax	Sewerage Tax	Old Tax	New Tax
4576	Crossing Republic	Gloriy	Sanchita Nand Singh		Panchsheel Crossing Vijay Nagar		Rented	1800	1750	1750	0	Pakka	More Than 24 Meters	2005	G-1505	Residential		Constructed	2021-11-20	N/A	1750	2920A4	15-004	-	30948.8	0%	3094.88	0	0	-	3094.9
4577	Crossing Republic	Gloriy	Vijay Kumar Jain	Vipul Jain	Panchsheel Crossing Vijay Nagar	9818041371	Self Occupied	1800	1750	0	1750	Pakka	More Than 24 Meters	2005	G-1504	Residential		Constructed	2021-11-20	N/A	1750	2920A4	15-005	-	27510	0%	2751	0	0	-	2751
4578	Crossing Republic	Gloriy	Nitin Nirman And Raj Kumari	kris hna	Panchsheel Crossing Vijay Nagar Ghaziabad	8826060007	Self Occupied	1800	1750	0	1750	Pakka	More Than 24 Meters	2005	G-1506	Residential		Constructed	2021-11-20	VN45298	1750	2920A4	15-006	14876	27510	85%	2751	0	0	1488	2751





ZONE-3, WARD-Dundaheada(27)

Sr. No	Mohalla_Name	Govt_Plot_Id	Owner_Name	Father_Name & Husband_Name	Road_Name	Mobile_Number	Occupancy_Status	Plot_Area	Total_Area_On_Ground_Floor	Total_Rented_Residential_Builtup_Area	Total_Self_Residential_Builtup_Area	House_Type	Road_Width	Construction_Year	House_Number	House_Category	Rate_Multiplier	Construction_Status	Survey_Start_Date	Old_Property_Tax_Id	Total_Builtup_Area	Gis_Map_Parcels_Id	Property_Label	Old_Arv	New_Arv	Arv_Difference	Property_Tax(10%)	Water_Tax	Sewerage_Tax	Old_Tax	New_Tax
4579	Crossing Republic	Glory	Ashutosh Shukla	Yrishesh Shukla	Panchsheel Crossing Vijay Nagar Ghaziabad		Rented	1800	1750	1750	0	Pakka	More than 24 Meters	2005	G-1601	Residential		Constructed	2021-11-20	N/A	1750	2920A4	16-001	-	30948.8	0%	3094.88	0	0	-	3094.9
4580	Crossing Republic	Glory	Bikas Chandra		Panchsheel Crossing Vijay Nagar		Self Occupied	1800	1750	0	1750	Pakka	More than 24 Meters	2005	G-1602	Residential		Constructed	2021-11-20	N/A	1750	2920A4	16-002	-	27510	0%	2751	0	0	-	2751





ZONE-3, WARD-Dundaheada(27)

Sr. No	Mohalla_Name	Govt_Plot_Id	Owner_Name	Father_Name & Husband_Name	Road Name	Mobile Number	Occupancy Status	Plot Area	Total Area On Ground Floor	Total Rented Residential Builtup Area	Total Self Residential Builtup Area	House Type	Road Width	Construction Year	House Number	House Category	Rate Multiplier	Construction Status	Survey Start Date	Old Property Tax Id	Total Built Up Area	Gis_Map_Parc_Id	Property Label	Old Arv	New Arv	Arv_Difference	Property Tax(10%)	Water Tax	Sewerage Tax	Old Tax	New Tax
4581	Crossing Republic	Glory	Jasbir Singh Dhillon And Jashpal Kaur		Panchsheel Crossing Vijayar Nagar Ghaziabad		Self Occupied	1800	1750	0	1750	Pakka	More Than 24 Meters	2005	G-1603	Residential		Constructed	2021-11-20	VN45322	1750	2920A4	16-003	14876	27510	85%	2751	0	0	1488	2751
4582	Crossing Republic	Glory	D.K Sharma		Panchsheel Crossing Vijayar Nagar		Self Occupied	1800	1750	0	1750	Pakka	More Than 24 Meters	2005	G-1604	Residential		Constructed	2021-11-20	N/A	1750	2920A4	16-004	-	27510	0%	2751	0	0	-	2751
4583	Crossing Republic	Glory	Vikas Chandra		Panchsheel Crossing Vijayar Nagar		Rented	1800	1750	1750	0	Pakka	More Than 24 Meters	2005	G-1605	Residential		Constructed	2021-11-20	N/A	1750	2920A4	16-005	-	30948.8	0%	3094.88	0	0	-	3094.9





ZONE-3, WARD-Dundaheada(27)

Sr. No	Mohalla_Name	Govt_Plot Id	Owner_Name	Father_Name & Husband_Name	Road Name	Mobile Number	Occupancy Status	Plot Area	Total Area On Ground	Total Rented Residential Builtup Area	Total Self Residential Builtup Area	House Type	Road Width	Construction Year	House Number	House Category	Rate Multiplier	Construction Status	Survey Start Date	Old Property Tax Id	Total Built Up Area	Gis_Map_Parcel_Id	Property Label	Old Arv	New Arv	Arv_Difference	Property Tax(10%)	Water Tax	Sewerage Tax	Old Tax	New Tax
4584	Crossing Republic	Gloriy	N/A		Panchsheel Crossing Vijay Nagar		Self Occupied	1800	1750	0	1750	Pakka	More Than 4 Meters	2005	G-1606	Residential		Constructed	2021-11-20	N/A	1750	2920A4	16-006	-	27510	0%	2751	0	0	-	2751
4585	Crossing Republic	Gloriy	Deependra Kumar	Shankar Singh	Panchsheel Crossing Vijay Nagar	9871370012	Self Occupied	1800	1750	0	1750	Pakka	More Than 4 Meters	2005	G-1701	Residential		Constructed	2021-11-20	VN45369	1750	2920A4	17-001	15964	27510	72%	2751	0	0	1596	2751
4586	Crossing Republic	Gloriy	N/A		Panchsheel Crossing Vijay Nagar		Self Occupied	1800	1750	0	1750	Pakka	More Than 4 Meters	2005	G-1702	Residential		Constructed	2021-11-20	N/A	1750	2920A4	17-002	-	27510	0%	2751	0	0	-	2751





ZONE-3, WARD-Dundaheada(27)

Sr. No	Mohalla_Name	Govt_Plot Id	Owner_Name	Father_Name & Husband_Name	Road Name	Mobile Number	Occupancy Status	Plot Area	Total Area On Ground	Total Rented Residential Builtup Area	Total Self Residential Builtup Area	House Type	Road Width	Construction Year	House Number	House Category	Rate Multiplier	Construction Status	Survey Start Date	Old Property Tax Id	Total Builtup Area	Gis_Map_Parcels_Id	Property Label	Old Arv	New Arv	Arv_Difference	Property Tax(10%)	Water Tax	Sewerage Tax	Old Tax	New Tax
4587	Crossing Republic	Gloriy	N/A		Panchsheel Crossing Vijay Nagar		Self Occupied	1800	1750	0	1750	Pakka	More Than 24 Meters	2005	G-1703	Residential		Constructed	2021-11-20	N/A	1750	2920A4	17-003	-	27510	0%	2751	0	0	-	2751
4588	Crossing Republic	Gloriy	Amit Gupta		Panchsheel Crossing Vijay Nagar		Self Occupied	1800	1750	0	1750	Pakka	More Than 24 Meters	2005	G-1704	Residential		Constructed	2021-11-20	N/A	1750	2920A4	17-004	-	27510	0%	2751	0	0	-	2751
4589	Crossing Republic	Gloriy	Rahul Dev And Shashi Bala		Panchsheel Crossing Vijay Nagar Ghaziabad		Self Occupied	1800	1750	0	1750	Pakka	More Than 24 Meters	2005	G-1705	Residential		Constructed	2021-11-20	VN45281	1750	2920A4	17-005	14876	27510	85%	2751	0	0	1488	2751





ZONE-3, WARD-Dundaheada(27)

Sr. No	Mohalla_Name	Govt_Plot Id	Owner_Name	Father_Name & Husband_Name	Road Name	Mobile Number	Occupancy Status	Plot Area	Total Area On Ground Floor	Total Rented Residential Builtup Area	Total Self Residential Builtup Area	House Type	Road Width	Construction Year	House Number	House Category	Rate Multiplier	Construction Status	Survey Start Date	Old Property Tax Id	Total Built Up Area	Gis_Map Parcel Id	Property Label	Old Arv	New Arv	Arv_Difference	Property Tax(10%)	Water Tax	Sewerage Tax	Old Tax	New Tax
4590	Crossing Republic	Gloriy	Deepa Sri Jha		Panchsheel Crossing Vijay Nagar		Self Occupied	1800	1750	0	1750	Pakka	More Than 24 Meters	2005	G-1706	Residential		Constructed	2021-11-20	N/A	1750	2920A4	17-006	-	27510	0%	2751	0	0	-	2751
4591	Crossing Republic	Gloriy	Laxmi Kant Tripathi	krisnagopal Tripathi	Panchsheel Crossing Vijay Nagar	9810758655	Self Occupied	1800	1750	0	1750	Pakka	More Than 24 Meters	2005	G-1801	Residential		Constructed	2021-11-20	N/A	1750	2920A4	18-001	-	27510	0%	2751	0	0	-	2751
4592	Crossing Republic	Gloriy	Devarama Chakraborti	d.k chakraborti	Panchsheel Crossing Vijay Nagar Ghaz	9910055241	Self Occupied	1800	1750	0	1750	Pakka	More Than 24 Meters	2005	G-1802	Residential		Constructed	2021-11-20	N/A	1750	2920A4	18-002	-	27510	0%	2751	0	0	-	2751





ZONE-3, WARD-Dundaheada(27)

Sr. No	Mohalla_Name	Govt_Plot Id	Owner_Name	Father_Name & Husband_Name	Road Name	Mobile Number	Occupancy Status	Plot Area	Total Area On Ground	Total Rented Residential Builtup Area	Total Self Residential Builtup Area	House Type	Road Width	Construction Year	House Number	House Category	Rate Multiplier	Construction Status	Survey Start Date	Old Property Tax Id	Total Built Up Area	Gis_Map_Parcels_Id	Property Label	Old Arv	New Arv	Arv_Difference	Property Tax(10%)	Water Tax	Sewerage Tax	Old Tax	New Tax
4593	Crossing Republic	Gloriy	Santosh Yadav	Maharaj Singh Yadav	Panchsheel Crossing Vijay Nagar	8787279073	Self Occupied	1800	1750	0	1750	Pakka	More Than 4 Meters	2005	G-1803	Residential		Constructed	2021-11-20	N/A	1750	2920A4	18-003	-	27510	0%	2751	0	0	-	2751
4594	Crossing Republic	Gloriy	N/A		Panchsheel Crossing Vijay Nagar		Self Occupied	1800	1750	0	1750	Pakka	More Than 4 Meters	2005	G-1804	Residential		Constructed	2021-11-20	N/A	1750	2920A4	18-004	-	27510	0%	2751	0	0	-	2751
4595	Crossing Republic	Gloriy	N/A		Panchsheel Crossing Vijay Nagar		Self Occupied	1800	1750	0	1750	Pakka	More Than 4 Meters	2005	G-1805	Residential		Constructed	2021-11-20	N/A	1750	2920A4	18-005	-	27510	0%	2751	0	0	-	2751





ZONE-3, WARD-Dundaheada(27)

Sr. No	Mohalla_Name	Govt_Plot Id	Owner_Name	Father_Name & Husband_Name	Road Name	Mobile Number	Occupancy Status	Plot Area	Total Area On Ground Floor	Total Rented Residential Builtup Area	Total Self Residential Builtup Area	House Type	Road Width	Construction Year	House Number	House Category	Rate Multiplier	Construction Status	Survey Start Date	Old Property Tax Id	Total Built Up Area	Gis_Map Parcel Id	Property Label	Old Arv	New Arv	Arv_Difference	Property Tax(10%)	Water Tax	Sewerage Tax	Old Tax	New Tax
4596	Crossing Republic	Gloriy	Santosh Kumar Jha		Panchsheel Crossing Vijay Nagar Ghaz		Rented	1800	1750	1750	0	Pakka	More Than 4 Meters	2005	G-1806	Residential		Constructed	2021-11-20	N/A	1750	2920A4	18-006	-	30948.8	0%	3094.88	0	0	-	3094.9
4597	Crossing Republic	Gloriy	Rakesh Raja	Uendra Prasad Pathak	Panchsheel Crossing Vijay Nagar Ghaziaba	8724053177	Self Occupied	1800	1750	0	1750	Pakka	More Than 4 Meters	2005	G-1901	Residential		Constructed	2021-11-20	N/A	1750	2920A4	19-001	-	27510	0%	2751	0	0	-	2751
4598	Crossing Republic	Gloriy	Santosh Kumar		Panchsheel Crossing Vijay Nagar		Self Occupied	1800	1750	0	1750	Pakka	More Than 4 Meters	2005	G-1902	Residential		Constructed	2021-11-20	VN45384	1750	2920A4	19-002	14876	27510	85%	2751	0	0	1488	2751





ZONE-3, WARD-Dundaheada(27)

Sr. No	Mohalla_Name	Govt_Plot_Id	Owner_Name	Father_Name & Husband_Name	Road Name	Mobile Number	Occupancy Status	Plot Area	Total Area On Ground Floor	Total Rented Residential Builtup Area	Total Self Residential Builtup Area	House Type	Road Width	Construction Year	House Number	House Category	Rate Multiplier	Construction Status	Survey Start Date	Old Property Tax Id	Total Built Up Area	Gis_Map_Parcels_Id	Property Label	Old Arv	New Arv	Arv_Difference	Property Tax(10%)	Water Tax	Sewerage Tax	Old Tax	New Tax
4599	Crossing Republic	Gloriy	Amita Aggarwal And Ashutosh, Hemant Kumar		Panchsheel Crossing Vijay Nagar Ghaziabad		Self Occupied	1800	1750	0	1750	Pakka	More Than 24 Meters	2005	G-1903	Residential		Constructed	2021-11-20	VN45168	1750	2920A4	19-003	14927	27510	84%	2751	0	0	1493	2751
4600	Crossing Republic	Gloriy	Jaincee		Panchsheel Crossing Vijay Nagar	9999812251	Rented	1800	1750	1750	0	Pakka	More Than 24 Meters	2005	G-1904	Residential		Constructed	2021-11-20	N/A	1750	2920A4	19-004	-	30948.8	0%	3094.88	0	0	-	3094.9





ZONE-3, WARD-Dundaheada(27)

Sr. No	Mohalla_Name	Govt_Plot_Id	Owner_Name	Father_Name & Husband_Name	Road Name	Mobile Number	Occupancy Status	Plot Area	Total Area_On_Ground_Floor	Total Rented_Residential_Builtup_Area	Total_Self_Residential_Builtup_Area	House_Type	Road_Width	Construction_Year	House_Number	House_Category	Rate_Multiplier	Construction_Status	Survey_Start_Date	Old_Property_Tax_Id	Total_Built_Up_Area	Gis_Map_Parcel_Id	Property_Label	Old_Arv	New_Arv	Arv_Difference	Property Tax(10%)	Water_Tax	Sewerage_Tax	Old_Tax	New_Tax
4601	Crossing Republic	Gloriy	N/A		Panchsheel Crossing Vijay Nagar		Self Occupied	1800	1750	0	1750	Pakka	More Than 4 Meters	2005	G-1905	Residential		Constructed	2021-11-20	N/A	1750	2920A4	19-005	-	27510	0%	2751	0	0	-	2751
4602	Crossing Republic	Gloriy	N/A		Panchsheel Crossing Vijay Nagar		Self Occupied	1800	1750	0	1750	Pakka	More Than 4 Meters	2005	G-1906	Residential		Constructed	2021-11-20	N/A	1750	2920A4	19-006	-	27510	0%	2751	0	0	-	2751





ZONE-3, WARD-Dundaheada(27)

Sr. No	Mohalla_Name	Govt_Plot Id	Owner_Name	Father_Name & Husband_Name	Road Name	Mobile Number	Occupancy Status	Plot Area	Total Area On Ground Floor	Total Rented Residential Builtup Area	Total Self Residential Builtup Area	House Type	Road Width	Construction Year	House Number	House Category	Rate Multiplier	Construction Status	Survey Start Date	Old Property Tax Id	Total Builtup Area	Gis Map Parcel Id	Property Label	Old Arv	New Arv	Arv Difference	Property Tax(10%)	Water Tax	Sewerage Tax	Old Tax	New Tax
4603	Crossing Republic	Gloriy	Bimla Rani Rohatgi And Abhinav Rohatgi	Prakash Rohatgi	Panchsheel Crossing Vijayar Nagar Ghaziabad	9910210490	Self Occupied	1800	1750	0	1750	Pakka	More than 24 Meters	2005	G-2001	Residential		Constructed	2021-11-20	VN45320	1750	2920A4	20-001	16065	27510	71%	2751	0	0	1607	2751
4604	Crossing Republic	Gloriy	Nileendra Mishra		Panchsheel Crossing Vijayar Nagar		Rented	1800	1750	1750	0	Pakka	More than 24 Meters	2005	G-2002	Residential		Constructed	2021-11-20	N/A	1750	2920A4	20-002	-	30948.8	0%	3094.88	0	0	-	3094.9





ZONE-3, WARD-Dundaheada(27)


Sr. No	Mohalla_Name	Govt_Plot Id	Owner_Name	Father_Name & Husband_Name	Road Name	Mobile Number	Occupancy Status	Plot Area	Total Area On Ground	Total Rented Residential Builtup Area	Total Self Residential Builtup Area	House Type	Road Width	Construction Year	House Number	House Category	Rate Multiplier	Construction Status	Survey Start Date	Old Property Tax Id	Total Built Up Area	Gis_Map Parcel Id	Property Label	Old Arv	New Arv	Arv_Difference	Property Tax(10%)	Water Tax	Sewerage Tax	Old Tax	New Tax
4605	Crossing Republic	Gloriy	N/A		Panchsheel Crossing Vijay Nagar		Self Occupied	1800	1750	0	1750	Pakka	More Than 4 Meters	2005	G-2003	Residential		Constructed	2021-11-20	N/A	1750	2920A4	20-003	-	27510	0%	2751	0	0	-	2751
4606	Crossing Republic	Gloriy	N/A		Panchsheel Crossing Vijay Nagar		Self Occupied	1800	1750	0	1750	Pakka	More Than 4 Meters	2005	G-2004	Residential		Constructed	2021-11-20	N/A	1750	2920A4	20-004	-	27510	0%	2751	0	0	-	2751
4607	Crossing Republic	Gloriy	Kalpana Rai	Prakash Rai	Panchsheel Crossing Vijay Nagar	9818936799	Self Occupied	1800	1750	0	1750	Pakka	More Than 4 Meters	2005	G-2005	Residential		Constructed	2021-11-20	N/A	1750	2920A4	20-005	-	27510	0%	2751	0	0	-	2751





ZONE-3, WARD-Dundaheada(27)

Sr. No	Mohalla_Name	Govt_Plot Id	Owner_Name	Father_Name & Husband_Name	Road Name	Mobile Number	Occupancy Status	Plot Area	Total Area On Ground	Total Rented Residential Builtup Area	Total Self Residential Builtup Area	House Type	Road Width	Construction Year	House Number	House Category	Rate Multiplier	Construction Status	Survey Start Date	Old Property Tax Id	Total Builtup Area	Gis Map Parcel Id	Property Label	Old Arv	New Arv	Arv Difference	Property Tax(10%)	Water Tax	Sewerage Tax	Old Tax	New Tax
4608	Crossing Republic	Gloriy	See ma Jain	Rajesh	Panchsheel Crossing Vijay Nagar	8860006236	Self Occupied	1800	1750	0	1750	Pakka	More than 4 Meters	2005	G-2006	Residential		Constructed	2021-11-20	VN45216	1750	2920A4	20-006	14876	27510	85%	2751	0	0	1488	2751
4609	Crossing Republic	Gloriy	Arun Dixit	b.k Dixit	Panchsheel Crossing Vijay Nagar	9891403557	Self Occupied	1800	1750	0	1750	Pakka	More than 4 Meters	2005	G-2101	Residential		Constructed	2021-11-20	N/A	1750	2920A4	21-001	-	27510	0%	2751	0	0	-	2751
4610	Crossing Republic	Gloriy	Dushyant Tomar	surendra pal Tomar	Panchsheel Crossing Vijay Nagar	9999106575	Self Occupied	1800	1750	0	1750	Pakka	More than 4 Meters	2005	G-2102	Residential		Constructed	2021-11-20	N/A	1750	2920A4	21-002	-	27510	0%	2751	0	0	-	2751


ZONE-3, WARD-Dundaheada(27)

Sr. No	Mohalla_Name	Govt_Plot Id	Owner_Name	Father_Name & Husband_Name	Road Name	Mobile Number	Occupancy Status	Plot Area	Total Area On Ground	Total Rented Residential Builtup Area	Total Self Residential Builtup Area	House Type	Road Width	Construction Year	House Number	House Category	Rate Multiplier	Construction Status	Survey Start Date	Old Property Tax Id	Total Builtup Area	Gis_Map_Parcels_Id	Property Label	Old Arv	New Arv	Arv_Difference	Property Tax(10%)	Water Tax	Sewerage Tax	Old Tax	New Tax
4611	Crossing Republic	Gloriy	N/A		Panchsheel Crossing Vijay Nagar		Self Occupied	1800	1750	0	1750	Pakka	More Than 4 Meters	2005	G-2103	Residential		Constructed	2021-11-20	N/A	1750	2920A4	21-003	-	27510	0%	2751	0	0	-	2751
4612	Crossing Republic	Gloriy	N.Js Ahluwalia	C.D.S AHLUWALIA	Panchsheel Crossing Vijay Nagar		Self Occupied	1800	1750	0	1750	Pakka	More Than 4 Meters	2005	G-2104	Residential		Constructed	2021-11-20	N/A	1750	2920A4	21-004	-	27510	0%	2751	0	0	-	2751
4613	Crossing Republic	Gloriy	N/A		Panchsheel Crossing Vijay Nagar		Self Occupied	1800	1750	0	1750	Pakka	More Than 4 Meters	2005	G-2105	Residential		Constructed	2021-11-20	N/A	1750	2920A4	21-005	-	27510	0%	2751	0	0	-	2751





ZONE-3, WARD-Dundaheada(27)

Sr. No	Mohalla_Name	Govt_Plot Id	Owner_Name	Father_Name & Husband_Name	Road Name	Mobile Number	Occupancy Status	Plot Area	Total Area On Ground	Total Rented Residential Builtup Area	Total Self Residential Builtup Area	House Type	Road Width	Construction Year	House Number	House Category	Rate Multiplier	Construction Status	Survey Start Date	Old Property Tax Id	Total Builtup Area	Gis_Map_Parcels_Id	Property Label	Old Arv	New Arv	Arv_Difference	Property Tax(10%)	Water Tax	Sewerage Tax	Old Tax	New Tax
4614	Crossing Republic	Gloriy	N/A		Panchsheel Crossing Vijay Nagar		Self Occupied	1800	1750	0	1750	Pakka	More Than 4 Meters	2005	G-2106	Residential		Constructed	2021-11-20	N/A	1750	2920A4	21-006	-	27510	0%	2751	0	0	-	2751
4615	Crossing Republic	Gloriy	Anup Ghosh		Panchsheel Crossing Vijay Nagar		Self Occupied	1800	1750	0	1750	Pakka	More Than 4 Meters	2005	G-2201	Residential		Constructed	2021-11-20	N/A	1750	2920A4	22-001	-	27510	0%	2751	0	0	-	2751
4616	Crossing Republic	Gloriy	N/A		Panchsheel Crossing Vijay Nagar		Rented	1800	1750	1750	0	Pakka	More Than 4 Meters	2005	G-2202	Residential		Constructed	2021-11-20	N/A	1750	2920A4	22-002	-	30948.8	0%	3094.88	0	0	-	3094.9





ZONE-3, WARD-Dundaheada(27)

Sr. No	Mohalla_Name	Govt_Plot Id	Owner_Name	Father_Name & Husband_Name	Road Name	Mobile Number	Occupancy Status	Plot Area	Total Area On Ground Floor	Total Rented Residential Builtup Area	Total Self Residential Builtup Area	House Type	Road Width	Construction Year	House Number	House Category	Rate Multiplier	Construction Status	Survey Start Date	Old Property Tax Id	Total Built Up Area	Gis Map Parcel Id	Property Label	Old Arv	New Arv	Arv Difference	Property Tax(10%)	Water Tax	Sewerage Tax	Old Tax	New Tax
4617	Crossing Republic	Gloriy	Hitesh Jain	p.k Jain	Panchsheel Crossing Vijay Nagar	9560431044	Self Occupied	1800	1750	0	1750	Pakka	More Than 24 Meters	2005	G-2203	Residential		Constructed	2021-11-20	N/A	1750	2920A4	22-003	-	27510	0%	2751	0	0	-	2751
4618	Crossing Republic	Gloriy	Anupama Sahana	Anupama Sahana	Panchsheel Crossing Vijay Nagar Ghaziaba		Self Occupied	1800	1750	0	1750	Pakka	More Than 24 Meters	2005	G-2204	Residential		Constructed	2021-11-20	N/A	1750	2920A4	22-004	-	27510	0%	2751	0	0	-	2751
4619	Crossing Republic	Gloriy	Aruna Singh	dhani Ram Singh	Panchsheel Crossing Vijay Nagar	9871302740	Self Occupied	1800	1750	0	1750	Pakka	More Than 24 Meters	2005	G-2205	Residential		Constructed	2021-11-20	N/A	1750	2920A4	22-005	-	27510	0%	2751	0	0	-	2751





ZONE-3, WARD-Dundaheada(27)

Sr. No	Mohalla_Name	Govt_Plot_Id	Owner_Name	Father_Name & Husband_Name	Road_Name	Mobile_Number	Occupancy_Status	Plot_Area	Total_Area_On_Ground_Floor	Total_Rented_Residential_Builtup_Area	Total_Self_Residential_Builtup_Area	House_Type	Road_Width	Construction_Year	House_Number	House_Category	Rate_Multiplier	Construction_Status	Survey_Start_Date	Old_Property_Tax_Id	Total_Builtup_Area	Gis_Map_Parcels_Id	Property_Label	Old_Arv	New_Arv	Arv_Difference	Property_Tax(10%)	Water_Tax	Sewerage_Tax	Old_Tax	New_Tax
4620	Crossing Republic	Gloriy	Rohit Sharma	Mohan Lal Sharma	Panchsheel Crossing Vijay Nagar	9810349332	Self Occupied	1800	1750	0	1750	Pakka	More Than 4 Meters	2005	G-2206	Residential		Constructed	2021-11-20	N/A	1750	2920A4	22-006	-	27510	0%	2751	0	0	-	2751
4621	Crossing Republic	NECTOR WE R	Mangal Singh		Panchsheel Crossing Vijay Nagar		Self Occupied	2565	2565	0	0	Pakka	More Than 4 Meters	2005	N-001	Non Residential	1	Constructed	2021-11-20	N/A	2565	2920A5	00-001	-	54172.8	0%	0	0	0	-	0
4622	Crossing Republic	NECTOR WE R	Aashutosh Saxena		Panchsheel Crossing Vijay Nagar		Self Occupied	2565	2565	0	2565	Pakka	More Than 4 Meters	2005	N-002	Residential		Constructed	2021-11-20	N/A	2565	2920A5	00-002	-	40321.8	0%	4032.18	0	0	-	4032.2





ZONE-3, WARD-Dundaheada(27)


Sr. No	Mohalla_Name	Govt_Plot Id	Owner_Name	Father_Name & Husband_Name	Road Name	Mobile Number	Occupancy Status	Plot Area	Total Area On Ground	Total Rented Residential Builtup Area	Total Self Residential Builtup Area	House Type	Road Width	Construction Year	House Number	House Category	Rate Multiplier	Construction Status	Survey Start Date	Old Property Tax Id	Total Builtup Area	Gis_Map_Parcels_Id	Property Label	Old Arv	New Arv	Arv_Difference	Property Tax(10%)	Water Tax	Sewerage Tax	Old Tax	New Tax
4623	Crossing Republic	NECTOR WE R	N/A		Panchsheel Crossing Vijay Nagar		Self Occupied	1890	1890	0	1890	Pakka	More than 4 Meters	2005	N-003	Residential		Constructed	2021-11-20	N/A	1890	2920A5	00-003	-	29710.8	0%	2971.08	0	0	-	2971.1
4624	Crossing Republic	NECTOR WE R	Rajev Kumar		Panchsheel Crossing Vijay Nagar		Self Occupied	1565	1565	0	1565	Pakka	More than 4 Meters	2005	N-004	Residential		Constructed	2021-11-20	N/A	1565	2920A5	00-004	-	24601.8	0%	2460.18	0	0	-	2460.2
4625	Crossing Republic	NECTOR WE R	Gaurab Sinha		Panchsheel Crossing Vijay Nagar		Self Occupied	1565	1565	0	1565	Pakka	More than 4 Meters	2005	N-005	Residential		Constructed	2021-11-20	N/A	1565	2920A5	00-005	-	24601.8	0%	2460.18	0	0	-	2460.2





ZONE-3, WARD-Dundaheada(27)

Sr. No	Mohalla_Name	Govt_Plot Id	Owner_Name	Father_Name & Husband_Name	Road Name	Mobile Number	Occupancy Status	Plot Area	Total Area On Ground Floor	Total Rented Residential Builtup Area	Total Self Residential Builtup Area	House Type	Road Width	Construction Year	House Number	House Category	Rate Multiplier	Construction Status	Survey Start Date	Old Property Tax Id	Total Builtup Area	Gis_Map_Parcels_Id	Property Label	Old Arv	New Arv	Arv_Difference	Property Tax(10%)	Water Tax	Sewerage Tax	Old Tax	New Tax
4626	Crossing Republic	NECTOR WE R	Leela Rao And Vivek Rao And Vikas Rao	Panchsheel Crossing Vijay Nagar Ghaziabad		8601353021	Self Occupied	2250	2250	0	2250	Pakka	More than 24 Meters	2005	N-101	Residential		Constructed	2021-11-20	VN47996	2250	2920A5	01-001	18584	35370	90%	3537	0	0	1858	3537
4627	Crossing Republic	NECTOR WE R	Pragya Singh	Pankaj Singh	Panchsheel Crossing Vijay Nagar		Self Occupied	2250	2250	0	2250	Pakka	More than 24 Meters	2005	N-102	Residential		Constructed	2021-11-20	N/A	2250	2920A5	01-002	-	35370	0%	3537	0	0	-	3537


ZONE-3, WARD-Dundaheada(27)

Sr. No	Mohalla_Name	Govt_Plot Id	Owner_Name	Father_Name & Husband_Name	Road Name	Mobile Number	Occupancy Status	Plot Area	Total Area On Ground Floor	Total Rented Residential Builtup Area	Total Self Residential Builtup Area	House Type	Road Width	Construction Year	House Number	House Category	Rate Multiplier	Construction Status	Survey Start Date	Old Property Tax Id	Total Builtup Area	Gis_Map_Parcels_Id	Property Label	Old Arv	New Arv	Arv_Difference	Property Tax(10%)	Water Tax	Sewerage Tax	Old Tax	New Tax
4628	Crossing Republic	NECTOR WE R	Suman Sah And Desh Bandhu Sah	HIRAL SHAH	Panchsheel Crossing Vijay Nagar Ghaziabad		Self Occupied	1575	1575	0	1575	Pakka	More Than 24 Meters	2005	N-103	Residential		Constructed	2021-11-20	VN45202	1575	2920A5	01-003	13855	24759	79%	2475.9	0	0	1386	2475.9
4629	Crossing Republic	NECTOR WE R	Arcana And Anuj Kumar Gupta		Panchsheel Crossing Vijay Nagar Ghaziabad		Self Occupied	1250	1250	0	1250	Pakka	More Than 24 Meters	2005	N-104	Residential		Constructed	2021-11-20	VN45375	1250	2920A5	01-004	10752	19650	83%	1965	0	0	1075	1965





ZONE-3, WARD-Dundaheada(27)

Sr. No	Mohalla_Name	Govt_Plot Id	Owner_Name	Father_Name & Husband_Name	Road Name	Mobile Number	Occupancy Status	Plot Area	Total Area On Ground	Total Rented Residential Builtup Area	Total Self Residential Builtup Area	House Type	Road Width	Construction Year	House Number	House Category	Rate Multiplier	Construction Status	Survey Start Date	Old Property Tax Id	Total Built Up Area	Gis_Map Parcel Id	Property Label	Old Arv	New Arv	Arv_Difference	Property Tax(10%)	Water Tax	Sewerage Tax	Old Tax	New Tax
4630	Crossing Republic	NECTOR WE R	Rajan Joshi		Panchsheel Crossing Vijay Nagar		Self Occupied	1250	1250	0	1250	Pakka	More Than 4 Meters	2005	N-105	Residential		Constructed	2021-11-20	N/A	1250	2920A5	01-005	-	19650	0%	1965	0	0	-	1965
4631	Crossing Republic	NECTOR WE R	Vimal Kumar		Panchsheel Crossing Vijay Nagar		Self Occupied	1575	1575	0	1575	Pakka	More Than 4 Meters	2005	N-106	Residential		Constructed	2021-11-20	N/A	1575	2920A5	01-006	-	24759	0%	2475.9	0	0	-	2475.9
4632	Crossing Republic	NECTOR WE R	N/A		Panchsheel Crossing Vijay Nagar		Self Occupied	2250	2250	0	2250	Pakka	More Than 4 Meters	2005	N-201	Residential		Constructed	2021-11-20	N/A	2250	2920A5	02-001	-	35370	0%	3537	0	0	-	3537

ZONE-3, WARD-Dundaheada(27)

Sr. No	Mohalla_Name	Govt_Plot Id	Owner_Name	Father_Name & Husband_Name	Road Name	Mobile Number	Occupancy Status	Plot Area	Total Area On Ground Floor	Total Rented Residential Builtup Area	Total Self Residential Builtup Area	House Type	Road Width	Construction Year	House Number	House Category	Rate Multiplier	Construction Status	Survey Start Date	Old Property Tax Id	Total Built Up Area	Gis Map Parcel Id	Property Label	Old Arv	New Arv	Arv Difference	Property Tax(10%)	Water Tax	Sewerage Tax	Old Tax	New Tax
4633	Crossing Republic	NECTOR WE R	Anjani Kapoor		Panchsheel Crossing Vijay Nagar		Self Occupied	1575	1575	0	1575	Pakka	More than 24 Meters	2005	N-202	Residential		Constructed	2021-11-20	N/A	1575	2920A5	02-002	-	24759	0%	2475.9	0	0	-	2475.9
4634	Crossing Republic	NECTOR WE R	Prateek Jain And Usha Jain		Panchsheel Crossing Vijay Nagar Ghaziabad		Self Occupied	1575	1575	0	1575	Pakka	More than 24 Meters	2005	N-203	Residential		Constructed	2021-11-20	VN45766	1575	2920A5	02-003	16182	24759	53%	2475.9	0	0	1618	2475.9
4635	Crossing Republic	NECTOR WE R	Pratap Singh Tanwar		Panchsheel Crossing Vijay Nagar	9829528411	Rented	1925	1925	1925	0	Pakka	More than 24 Meters	2005	N-204	Residential		Constructed	2021-11-20	VN47418	1925	2920A5	02-004	10695	34043.6	218%	3404.36	0	0	1070	3404.4





ZONE-3, WARD-Dundaheada(27)

Sr. No	Mohalla_Name	Govt_Plot_Id	Owner_Name	Father_Name & Husband_Name	Road_Name	Mobile_Number	Occupancy_Status	Plot_Area	Total_Area_On_Ground_Floor	Total_Rented_Residential_Builtup_Area	Total_Self_Residential_Builtup_Area	House_Type	Road_Width	Construction_Year	House_Number	House_Category	Rate_Multiplier	Construction_Status	Survey_Start_Date	Old_Property_Tax_Id	Total_Builtup_Area	Gis_Map_Parcel_Id	Property_Label	Old_Arv	New_Arv	Arv_Difference	Property_Tax(10%)	Water_Tax	Sewerage_Tax	Old_Tax	New_Tax
4636	Crossing Republic	NECTOR WE R	Anuj Desai		Panchsheel Crossing Vijay Nagar		Self Occupied	1250	1250	0	1250	Pakka	More Than 4 Meters	2000	N-205	Residential		Constructed	2021-11-20	N/A	1250	2920A5	02-005	-	19650	0%	1965	0	0	-	1965
4637	Crossing Republic	NECTOR WE R	Rohit Tanveer		Panchsheel Crossing Vijay Nagar		Self Occupied	1575	1575	0	1575	Pakka	More Than 4 Meters	2005	N-206	Residential		Constructed	2021-11-20	N/A	1575	2920A5	02-006	-	24759	0%	2475.9	0	0	-	2475.9





ZONE-3, WARD-Dundaheada(27)

Sr. No	Mohalla_Name	Govt_Plot Id	Owner_Name	Father_Name & Husband_Name	Road Name	Mobile Number	Occupancy Status	Plot Area	Total Area On Ground Floor	Total Rented Residential Builtup Area	Total Self Residential Builtup Area	House Type	Road Width	Construction Year	House Number	House Category	Rate Multiplier	Construction Status	Survey Start Date	Old Property Tax Id	Total Built Up Area	Gis Map Parcel Id	Property Label	Old Arv	New Arv	Arv Difference	Property Tax(10%)	Water Tax	Sewerage Tax	Old Tax	New Tax
4638	Crossing Republic	NECTOR WE R	Prasheet Trivedi And Tina Upadhyay Trivedi		Panchsheel Crossing Vijay Nagar Ghaziabad	8447757957	Self Occupied	2250	2250	0	2250	Pakka	More Than 24 Meters	2005	N-301	Residential		Constructed	2021-11-20	N/A	2250	2920A5	03-001	-	35370	0%	3537	0	0	-	3537
4639	Crossing Republic	NECTOR WE R	Meenakshi K Moorthy	Jatashankar Mishra	Panchsheel Crossing Vijay Nagar	9415121812	Self Occupied	2250	2250	0	2250	Pakka	More Than 24 Meters	2005	N-302	Residential		Constructed	2021-11-20	VN30427	2250	2920A5	03-002	18710	35370	89%	3537	0	0	1871	3537





ZONE-3, WARD-Dundaheada(27)

Sr. No	Mohalla_Name	Govt_Plot_Id	Owner_Name	Father_Name & Husband_Name	Road_Name	Mobile_Number	Occupancy_Status	Plot_Area	Total_Area_On_Ground_Floor	Total_Rented_Residential_Builtup_Area	Total_Self_Residential_Builtup_Area	House_Type	Road_Width	Construction_Year	House_Number	House_Category	Rate_Multiplier	Construction_Status	Survey_Start_Date	Old_Property_Tax_Id	Total_Builtup_Area	Gis_Map_Parcels_Id	Property_Label	Old_Arv	New_Arv	Arv_Difference	Property_Tax(10%)	Water_Tax	Sewerage_Tax	Old_Tax	New_Tax
4640	Crossing Republic	NECTOR WE R	Pupal Dutta Prasad S/O Prem Dutta Prasad	Panchsheel Crossing Vijay Nagar Ghaziabad			Self Occupied	1575	1575	0	1575	Pakka	More than 24 Meters	2005	N-303	Residential		Constructed	2021-11-20	VN45308	1575	2920A5	03-003	13851	24759	79%	2475.9	0	0	1385	2475.9
4641	Crossing Republic	NECTOR WE R	Shobhita Jain	Panchsheel Crossing Vijay Nagar			Self Occupied	1250	1250	0	1250	Pakka	More than 24 Meters	2005	N-304	Residential		Constructed	2021-11-20	N/A	1250	2920A5	03-004	-	19650	0%	1965	0	0	-	1965





ZONE-3, WARD-Dundaheada(27)

Sr. No	Mohalla_Name	Govt_Plot Id	Owner_Name	Father_Name & Husband_Name	Road Name	Mobile Number	Occupancy Status	Plot Area	Total Area On Ground	Total Rented Residential Builtup Area	Total Self Residential Builtup Area	House Type	Road Width	Construction Year	House Number	House Category	Rate Multiplier	Construction Status	Survey Start Date	Old Property Tax Id	Total Built Up Area	Gis_Map_Parcels_Id	Property Label	Old Arv	New Arv	Arv_Difference	Property Tax(10%)	Water Tax	Sewerage Tax	Old Tax	New Tax
4642	Crossing Republic	NECTOR WE R	Sany Bajar		Panchsheel Crossing Vijay Nagar	9811484603	Rented	1250	1250	1250	0	Pakka	More Than 24 Meters	2005	N-305	Residential		Constructed	2021-11-20	N/A	1250	2920A5	03-005	-	22106.3	0%	2210.63	0	0	-	2210.6
4643	Crossing Republic	NECTOR WE R	N/A		Panchsheel Crossing Vijay Nagar		Self Occupied	1575	1575	0	1575	Pakka	More Than 24 Meters	2005	N-306	Residential		Constructed	2021-11-20	N/A	1575	2920A5	03-006	-	24759	0%	2475.9	0	0	-	2475.9
4644	Crossing Republic	NECTOR WE R	Ashok Kumar Gupta		Panchsheel Crossing Vijay Nagar Ghaz		Self Occupied	2250	2250	0	2250	Pakka	More Than 24 Meters	2005	N-401	Residential		Constructed	2021-11-20	N/A	2250	2920A5	04-001	-	35370	0%	3537	0	0	-	3537





ZONE-3, WARD-Dundaheada(27)

Sr. No	Mohalla_Name	Govt_Plot Id	Owner_Name	Father_Name & Husband_Name	Road Name	Mobile Number	Occupancy Status	Plot Area	Total Area On Ground Floor	Total Rented Residential Builtup Area	Total Self Residential Builtup Area	House Type	Road Width	Construction Year	House Number	House Category	Rate Multiplier	Construction Status	Survey Start Date	Old Property Tax Id	Total Built Up Area	Gis_Map_Parcels_Id	Property Label	Old Arv	New Arv	Arv_Difference	Property Tax(10%)	Water Tax	Sewerage Tax	Old Tax	New Tax
4645	Crossing Republic	NECTOR WE R	Renu Sharma	S.K Shurma	Panchsheel Crossing Vijay Nagar	9911092858	Self Occupied	2250	2250	0	2250	Pakka	More Than 4 Meters	2005	N-402	Residential		Constructed	2021-11-20	N/A	2250	2920A5	04-002	-	35370	0%	3537	0	0	-	3537
4646	Crossing Republic	NECTOR WE R	Sanjeev Kumar	Manik Bhargava	Panchsheel Crossing Vijay Nagar		Self Occupied	1575	1575	0	1575	Pakka	More Than 4 Meters	2005	N-403	Residential		Constructed	2021-11-20	VN45440	1575	2920A5	04-003	13915	24759	78%	2475.9	0	0	1392	2475.9
4647	Crossing Republic	NECTOR WE R	Varun Kapoor	And Tarun Kapoor	Panchsheel Crossing Vijay Nagar Ghaziabad		Self Occupied	1250	1250	0	1250	Pakka	More Than 4 Meters	2005	N-404	Residential		Constructed	2021-11-20	VN45900	1250	2920A5	04-004	12650	19650	55%	1965	0	0	1265	1965





ZONE-3, WARD-Dundaheada(27)

Sr. No	Mohalla_Name	Govt_Plot_Id	Owner_Name	Father_Name & Husband_Name	Road Name	Mobile Number	Occupancy Status	Plot Area	Total Area On Ground	Total Rented Residential Builtup Area	Total Self Residential Builtup Area	House Type	Road Width	Construction Year	House Number	House Category	Rate Multiplier	Construction Status	Survey Start Date	Old Property Tax Id	Total Built Up Area	Gis_Map_Parcels_Id	Property Label	Old Arv	New Arv	Arv_Difference	Property Tax(10%)	Water Tax	Sewerage Tax	Old Tax	New Tax
4648	Crossing Republic	NECTOR WE R	Rohan Tiwari		Panchsheel Crossing Vijay Nagar		Self Occupied	1250	1250	0	1250	Pakka	More than 4 Meters	2005	N-405	Residential		Constructed	2021-11-20	N/A	1250	2920A5	04-005	-	19650	0%	1965	0	0	-	1965
4649	Crossing Republic	NECTOR WE R	N/A		Panchsheel Crossing Vijay Nagar		Self Occupied	1575	1575	0	1575	Pakka	More than 4 Meters	2005	N-406	Residential		Constructed	2021-11-20	N/A	1575	2920A5	04-006	-	24759	0%	2475.9	0	0	-	2475.9
4650	Crossing Republic	NECTOR WE R	Ajinkya Tomar		Panchsheel Crossing Vijay Nagar		Self Occupied	2250	2250	0	2250	Pakka	More than 4 Meters	2005	N-501	Residential		Constructed	2021-11-20	N/A	2250	2920A5	05-001	-	35370	0%	3537	0	0	-	3537





ZONE-3, WARD-Dundaheada(27)

Sr. No	Mohalla_Nam e	Gov t_Pl ot Id	Owner _Name	Fath er_ Name & Hus band_ Name	Road Nam e	Mobile_ Nu mber	Occ upa ncy_ Sta tus	Plot_ Are a	Total_ Area_ On_ G round_ Floor	Total_ Rented_ Resid ential_ Builtup_ Area	Total_ Self_ Resid ential_ Built up_ Area	Hou se_ Typ e	Roa d_ Wid th	Constru ction_ Year	House _Numb er	Hou se_ Cat egor y	Rat e_ Multipl ier	Con stru ction_ Stat us	Surv ey_ Start_ Date	Old _Pr ope rty_ Tax_ Id	Total_ Built_ Up_ Area	Gis_ Ma p_ Parc el_ Id	Prop erty _Lab el	Old_ Ar v	New_ Arv	Arv_ Diff erence	Property Tax(10%)	Wat er_ Tax	Sew erag e_ Tax	Old_ Tax	New_ Tax
4651	Cross ing Republic	NEC TOR TO WE R	N/A		Panc hshe el Crossing Vijay Nagar		Self Occ upie d	2250	2250	0	2250	Pak ka	Mor eTh an2 4Meters	2005	N-502	Resi dent ial		Con stru cted	202 1-11- 20	N/A	2250	2920A5	05- 002	-	35370	0%	3537	0	0	-	3537
4652	Cross ing Republic	NEC TOR TO WE R	N/A		Panc hshe el Crossing Vijay Nagar		Ren ted	1575	1575	1575	0	Pak ka	Mor eTh an2 4Meters	2005	N-503	Resi dent ial		Con stru cted	202 1-11- 20	N/A	1575	2920A5	05- 003	-	27853.9	0%	2785.39	0	0	-	2785.4
4653	Cross ing Republic	NEC TOR TO WE R	Bitap Kumar	SRE E BAK E PRA SAD	Panc hshe el Crossing Vijay Nagar	9246828632	Self Occ upie d	1250	1250	0	1250	Pak ka	Mor eTh an2 4Meters	2005	N-504	Resi dent ial		Con stru cted	202 1-11- 20	N/A	1250	2920A5	05- 004	-	19650	0%	1965	0	0	-	1965





ZONE-3, WARD-Dundaheada(27)

Sr. No	Mohalla_Nam e	Govt_Plot Id	Owner_Nam e	Father_Nam e & Husb and_Nam e	Road Nam e	Mobile_Nu mber	Occu pancy_Statu s	Plot_Are a	Total_Are a_On_G round_Floor	Total_Rented_Resid ential_Builtup_Area	Total_Self_Resid ential_Built up_Area	Hou se_Typ e	Roa d_Wid th	Constru ction_Y ear	House _Numb er	Hou se_Cat egor y	Rat e_Mul tiplie r	Con stru ction_Statu s	Surv ey_Star t_D ate	Old _Pr ope rty_Tax _Id	Total_Built_ Up_Are a	Gis_Ma p_Parc el_Id	Prop erty _Lab el	Old_Ar v	New_Arv	Arv_Diff erence	Property Tax(10%)	Wat er_T ax	Sew erag e_T ax	Old_T ax	New_T ax
4654	Cross ing Republic	NECTOR WE R	Saket		Panchsh el Crossing Vijay Nagar	9811976054	Rented	1250	1250	1250	0	Pak ka	Morethan 24Meters	2005	N-505	Resid ential		Constructed	2021-11-20	N/A	1250	2920A5	05-005	-	22106.3	0%	2210.63	0	0	-	2210.6
4655	Cross ing Republic	NECTOR WE R	Pawan Gar g	RATAN LAL GAR G	Panchsh el Crossing Vijay Nagar	9718239628	Self Occupie d	1575	1575	0	1575	Pak ka	Morethan 24Meters	2005	N-506	Resid ential		Constructed	2021-11-20	N/A	1575	2920A5	05-006	-	24759	0%	2475.9	0	0	-	2475.9
4656	Cross ing Republic	NECTOR WE R	Surjit Sena	PRA TUL SEN A	Panchsh el Crossing Vijay Nagar	9811961392	Self Occupie d	2250	2250	0	2250	Pak ka	Morethan 24Meters	2005	N-601	Resid ential		Constructed	2021-11-20	N/A	2250	2920A5	06-001	-	35370	0%	3537	0	0	-	3537

ZONE-3, WARD-Dundaheada(27)

Sr. No	Mohalla_Name	Govt_Plot_Id	Owner_Name	Father_Name & Husband_Name	Road Name	Mobile Number	Occupancy Status	Plot Area	Total Area On Ground	Total Rented Residential Builtup Area	Total Self Residential Builtup Area	House Type	Road Width	Construction Year	House Number	House Category	Rate Multiplier	Construction Status	Survey Start Date	Old Property Tax Id	Total Builtup Area	Gis_Map_Parcels_Id	Property Label	Old Arv	New Arv	Arv_Difference	Property Tax(10%)	Water Tax	Sewerage Tax	Old Tax	New Tax
4657	Crossing Republic	NECTOR WE R	N/A		Panchsheel Crossing Vijay Nagar		Self Occupied	2250	2250	0	2250	Pakka	More than 24 Meters	2005	N-602	Residential		Constructed	2021-11-20	N/A	2250	2920A5	06-002	-	35370	0%	3537	0	0	-	3537
4658	Crossing Republic	NECTOR WE R	Deepak Choudhary		Panchsheel Crossing Vijay Nagar	9910385202	Rented	1575	1575	1575	0	Pakka	More than 24 Meters	2005	N-603	Residential		Constructed	2021-11-20	N/A	1575	2920A5	06-003	-	27853.9	0%	2785.39	0	0	-	2785.4
4659	Crossing Republic	NECTOR WE R	Amber Jain		Panchsheel Crossing Vijay Nagar		Self Occupied	1250	1250	0	1250	Pakka	More than 24 Meters	2005	N-604	Residential		Constructed	2021-11-20	VN45313	1250	2920A5	06-004	10752	19650	83%	1965	0	0	1075	1965





ZONE-3, WARD-Dundaheada(27)

Sr. No	Mohalla_Name	Govt_Plot Id	Owner_Name	Father_Name & Husband_Name	Road Name	Mobile Number	Occupancy Status	Plot Area	Total Area On Ground	Total Rented Residential Builtup Area	Total Self Residential Builtup Area	House Type	Road Width	Construction Year	House Number	House Category	Rate Multiplier	Construction Status	Survey Start Date	Old Property Tax Id	Total Built Up Area	Gis Map Parcel Id	Property Label	Old Arv	New Arv	Arv_Difference	Property Tax(10%)	Water Tax	Sewerage Tax	Old Tax	New Tax
4660	Crossing Republic	NECTOR WE R	N/A		Panchsheel Crossing Vijay Nagar		Self Occupied	1250	1250	0	1250	Pakka	More than 4 Meters	2005	N-605	Residential		Constructed	2021-11-20	N/A	1250	2920A5	06-005	-	19650	0%	1965	0	0	-	1965
4661	Crossing Republic	NECTOR WE R	Deepthi	Amit	Panchsheel Crossing Vijay Nagar		Self Occupied	1575	1575	0	1575	Pakka	More than 4 Meters	2005	N-606	Residential		Constructed	2021-11-20	N/A	1575	2920A5	06-006	-	24759	0%	2475.9	0	0	-	2475.9
4662	Crossing Republic	NECTOR WE R	Anupam Saxena		Panchsheel Crossing Vijay Nagar	8861722925	Rented	2250	2250	2250	0	Pakka	More than 4 Meters	2005	N-701	Residential		Constructed	2021-11-20	N/A	2250	2920A5	07-001	-	39791.3	0%	3979.13	0	0	-	3979.1





ZONE-3, WARD-Dundaheada(27)

Sr. No	Mohalla_Name	Govt_Plot_Id	Owner_Name	Father_Name & Husband_Name	Road Name	Mobile Number	Occupancy Status	Plot Area	Total Area On Ground Floor	Total Rented Residential Builtup Area	Total Self Residential Builtup Area	House Type	Road Width	Construction Year	House Number	House Category	Rate Multiplier	Construction Status	Survey Start Date	Old Property Tax Id	Total Built Up Area	Gis_Map_Parcel_Id	Property Label	Old Arv	New Arv	Arv_Difference	Property Tax(10%)	Water Tax	Sewerage Tax	Old Tax	New Tax
4663	Crossing Republic	NECTOR WE R	N/A		Panchsheel Crossing Vijay Nagar		Self Occupied	2250	2250	0	2250	Pakka	More Than 4 Meters	2005	N-702	Residential		Constructed	2021-11-20	N/A	2250	2920A5	07-002	-	35370	0%	3537	0	0	-	3537
4664	Crossing Republic	NECTOR WE R	Ram Kumar Bhardwaj And Seema Bhardwaj		Panchsheel Crossing Vijay Nagar Ghaziabad		Self Occupied	1575	1575	0	1575	Pakka	More Than 4 Meters	2005	N-703	Residential		Constructed	2021-11-20	VN45240	1575	2920A5	07-003	13864	24759	79%	2475.9	0	0	1386	2475.9





ZONE-3, WARD-Dundaheada(27)

Sr. No	Mohalla_Nam e	Govt_Plot Id	Owner_Nam e	Father_Nam e & Husb and_Nam e	Road Nam e	Mobile_Nu mber	Occu pancy_Statu s	Plot_Are a	Total_Are a_On_G round_Floor	Total_Rented_Resid ential_Builtup_Are a	Total_Self_Resid ential_Built up_Are a	Hou se_Typ e	Roa d_Wid th	Constru ction_Y ear	House _Numb er	Hou se_Cat egor y	Rat e_Mul tipl ier	Con stru ction_Statu s	Surv ey_Star t_D ate	Old _Pr ope rty_Tax _Id	Total_Built_ Up_Are a	Gis_Ma p_Parc el_Id	Prop erty _Lab el	Old_Ar v	New_Arv	Arv_Diff erence	Property Tax(10%)	Wat er_T ax	Sew erag e_T ax	Old_T ax	New_T ax
4665	Cross ing Republic	NECTOR WE R	N/A		Pancsh el Crossing Vijay Nagar		Self Occupie d	1250	1250	0	1250	Pak ka	Morethan 24Meters	2005	N-704	Resid ential		Constru cted	2021-11-20	N/A	1250	2920A5	07-004	-	19650	0%	1965	0	0	-	1965
4666	Cross ing Republic	NECTOR WE R	Rajiv Mathur		Pancsh el Crossing Vijay Nagar	9582212670	Self Occupie d	1250	1250	0	1250	Pak ka	Morethan 24Meters	2005	N-705	Resid ential		Constru cted	2021-11-20	N/A	1250	2920A5	07-005	-	19650	0%	1965	0	0	-	1965
4667	Cross ing Republic	NECTOR WE R	Gourab Datta	Pradeep Datta	Pancsh el Crossing Vijay Nagar	9654384439	Self Occupie d	1575	1575	0	1575	Pak ka	Morethan 24Meters	2005	N-706	Resid ential		Constru cted	2021-11-20	N/A	1575	2920A5	07-006	-	24759	0%	2475.9	0	0	-	2475.9





ZONE-3, WARD-Dundaheada(27)

Sr. No	Mohalla_Nam e	Gov t_Pl ot Id	Owner _Name	Fath er_ Name & Hus band_ Name	Road Name	Mobile_ Nu mber	Occ upancy _Sta tus	Plot_ Area	Total_ Area_ On_ G round_ Floor	Total_ Rented_ Resid ential_ Builtup_ Area	Total_ Self_ Resid ential_ Built up_ Area	Hou se_ Typ e	Roa d_ Wid th	Constru ction_ Year	House _Numb er	Hou se_ Cat egor y	Rat e_ Multipl ier	Con stru ction_ Stat us	Surv ey_ Start_ Date	Old _Pr ope rty_ Tax_ Id	Total_ Built_ Up_ Area	Gis_ Ma p_ Parc el_ Id	Prop erty _Lab el	Old_ Ar v	New_ Arv	Arv_ Diff erence	Property Tax(10%)	Wat er_ Tax	Sew erage_ Tax	Old_ Tax	New_ Tax
4668	Cross ing Republic	NEC TOR TO WE R	Lalit Madhur		Panc hsh el Cros sing Vijay Nagar		Self Occ upie d	2250	2250	0	2250	Pak ka	Mor eTh an2 4Meters	2005	N-801	Resi den tial		Con stru cted	202 1-11- 20	N/A	2250	2920A5	08- 001	-	35370	0%	3537	0	0	-	3537
4669	Cross ing Republic	NEC TOR TO WE R	Vija y Goe l	DHA RA M PAL GOE L	Panc hsh el Cros sing Vijay Nagar	9599224174	Self Occ upie d	2250	2250	0	2250	Pak ka	Mor eTh an2 4Meters	2005	N-802	Resi den tial		Con stru cted	202 1-11- 20	N/A	2250	2920A5	08- 002	-	35370	0%	3537	0	0	-	3537





ZONE-3, WARD-Dundaheada(27)

Sr. No	Mohalla_Name	Govt_Plot Id	Owner_Name	Father_Name & Husband_Name	Road Name	Mobile Number	Occupancy Status	Plot Area	Total Area On Ground Floor	Total Rented Residential Builtup Area	Total Self Residential Builtup Area	House Type	Road Width	Construction Year	House Number	House Category	Rate Multiplier	Construction Status	Survey Start Date	Old Property Tax Id	Total Built Up Area	Gis_Map Parcel Id	Property Label	Old Arv	New Arv	Arv_Difference	Property Tax(10%)	Water Tax	Sewerage Tax	Old Tax	New Tax
4670	Crossing Republic	NECTOR WE R	Rupesh Mahishwari And Shivani Maheshwari		Panchsheel Crossing Vijay Nagar Ghaziabad		Self Occupied	1575	1575	0	1575	Pakka	More than 24 Meters	2005	N-803	Residential		Constructed	2021-11-20	VN45209	1575	2920A5	08-003	13915	24759	78%	2475.9	0	0	1392	2475.9
4671	Crossing Republic	NECTOR WE R	N/A		Panchsheel Crossing Vijay Nagar		Self Occupied	1250	1250	0	1250	Pakka	More than 24 Meters	2000	N-804	Residential		Constructed	2021-11-20	N/A	1250	2920A5	08-004	-	19650	0%	1965	0	0	-	1965





ZONE-3, WARD-Dundaheada(27)

Sr. No	Mohalla_Nam e	Govt_Plot Id	Owner_Nam e	Father_Nam e & Husb and_Nam e	Road Nam e	Mobile_Nu mber	Occu pancy_Statu s	Plot_Are a	Total_Are a_On_G round_Floor	Total_Rented_Resid ential_Builtup_Are a	Total_Self_Resid ential_Built up_Are a	Hou se_Typ e	Roa d_Wid th	Constru ction_Y ear	House _Numb er	Hou se_Cat egor y	Rat e_Mul tiplie r	Con stru ction_Statu s	Surv ey_Star t_D ate	Old _Pr ope rty_Tax _Id	Total_Built_ Up_Are a	Gis_Ma p_Parc el_Id	Prop erty _Lab el	Old_Ar v	New_Arv	Arv_Diff erence	Property Tax(10%)	Wat er_T ax	Sew erag e_T ax	Old_T ax	New_T ax
4672	Cross ing Repu blic	NEC TOR TO WE R	N/A		Panc hshel Crossing Vijay Nagar		Self Occu pie d	1250	1250	0	1250	Pak ka	More Than 24 Meters	2005	N-805	Resi dential		Con stru cted	2021-11-20	N/A	1250	2920A5	08-005	-	19650	0%	1965	0	0	-	1965
4673	Cross ing Repu blic	NEC TOR TO WE R	Anki ta Bha ttnagar		Panc hshel Crossing Vijay Nagar		Self Occu pie d	1575	1575	0	1575	Pak ka	More Than 24 Meters	2005	N-806	Resi dential		Con stru cted	2021-11-20	VN45296	1575	2920A5	08-006	13851	24759	79%	2475.9	0	0	1385	2475.9
4674	Cross ing Repu blic	NEC TOR TO WE R	N/A		Panc hshel Crossing Vijay Nagar		Self Occu pie d	2250	2250	0	2250	Pak ka	More Than 24 Meters	2005	N-901	Resi dential		Con stru cted	2021-11-20	N/A	2250	2920A5	09-001	-	35370	0%	3537	0	0	-	3537

ZONE-3, WARD-Dundaheada(27)

Sr. No	Mohalla_Nam e	Gov t_Pl ot Id	Owner _Name	Fath er_ Name & Hus band_ Name	Road Name	Mobile_ Nu mber	Occ upa ncy_ Sta tus	Plot_ Are a	Total_ Area_ On_ G round_ Floor	Total_ Rented_ Resid ential_ Builtup_ Area	Total_ Self_ Resid ential_ Built up_ Area	Hou se_ Typ e	Roa d_ Wid th	Constru ction_ Year	House _Numb er	Hou se_ Cat egor y	Rat e_ Multipl ier	Con stru ctio n_ St atus	Surv ey_ Star t_ D ate	Old _Pr ope rty_ Tax_ Id	Total_ Built_ Up_ Area	Gis_ Ma p_ Parc el_ Id	Prop erty_ Lab el	Old_ Ar v	New_ Arv	Arv_ Diff erence	Property Tax(10%)	Wat er_ Tax	Sew erag e_ Tax	Old_ Tax	New_ Tax
4675	Cross ing Republic	NEC TOR TO WE R	Pooj a Kau shik And Yog esh Kau shik		Panc hshe el Cros sing Vijay Nagar Ghaziabad		Self Occupie d	2250	2250	0	2250	Pak ka	More Than 4 Meters	2005	N-902	Resid ential		Con stru cted	202 1-11- 20	VN4 518 1	2250	2920A5	09- 002	18848	35370	88%	3537	0	0	1885	3537
4676	Cross ing Republic	NEC TOR TO WE R	Pras hant Pant		Panc hshe el Cros sing Vijay Nagar		Rented	1575	1575	1575	0	Pak ka	More Than 4 Meters	2000	N-903	Resid ential		Con stru cted	202 1-11- 20	VN4 563 6	1575	2920A5	09- 003	14396	24759	72%	2475.9	0	0	1440	2475.9





ZONE-3, WARD-Dundaheada(27)

Sr. No	Mohalla_Name	Govt_Plot Id	Owner_Name	Father_Name & Husband_Name	Road Name	Mobile Number	Occupancy Status	Plot Area	Total Area On Ground Floor	Total Rented Residential Builtup Area	Total Self Residential Builtup Area	House Type	Road Width	Construction Year	House Number	House Category	Rate Multiplier	Construction Status	Survey Start Date	Old Property Tax Id	Total Builtup Area	Gis_Map_Parcels_Id	Property Label	Old Arv	New Arv	Arv_Difference	Property Tax(10%)	Water Tax	Sewerage Tax	Old Tax	New Tax
4677	Crossing Republic	NECTOR WE R	Narash Bhanawat	And Rachna Bhanawat	Panchsheel Crossing Vijay Nagar Ghaziabad		Self Occupied	1250	1250	0	1250	Pakka	More than 24 Meters	2000	N-904	Residential		Constructed	2021-11-20	VN45305	1250	2920A5	09-004	10752	19650	83%	1965	0	0	1075	1965
4678	Crossing Republic	NECTOR WE R	Laxmi Raj Singh		Panchsheel Crossing Vijay Nagar	9999678604	Rented	1250	1250	1250	0	Pakka	More than 24 Meters	2000	N-905	Residential		Constructed	2021-11-20	N/A	1250	2920A5	09-005	-	19650	0%	1965	0	0	-	1965





ZONE-3, WARD-Dundaheada(27)

Sr. No	Mohalla_Name	Govt_Plot Id	Owner_Name	Father_Name & Husband_Name	Road Name	Mobile Number	Occupancy Status	Plot Area	Total Area On Ground	Total Rented Residential Builtup Area	Total Self Residential Builtup Area	House Type	Road Width	Construction Year	House Number	House Category	Rate Multiplier	Construction Status	Survey Start Date	Old Property Tax Id	Total Builtup Area	Gis_Map_Parcels_Id	Property Label	Old Arv	New Arv	Arv_Difference	Property Tax(10%)	Water Tax	Sewerage Tax	Old Tax	New Tax
4679	Crossing Republic	NECTOR WE R	Gajendra		Panchsheel Crossing Vijay Nagar		Rented	1575	1575	1575	0	Pakka	More than 4 Meters	2000	N-906	Residential		Constructed	2021-11-20	N/A	1575	2920A5	09-006	-	24759	0%	2475.9	0	0	-	2475.9
4680	Crossing Republic	NECTOR WE R	Mrs. Neeta		Panchsheel Crossing Vijay Nagar		Self Occupied	2250	2250	0	2250	Pakka	More than 4 Meters	2000	N-1001	Residential		Constructed	2021-11-20	N/A	2250	2920A5	10-001	-	35370	0%	3537	0	0	-	3537
4681	Crossing Republic	NECTOR WE R	Priya	Navleen	Panchsheel Crossing Vijay Nagar	9810482125	Self Occupied	2250	2250	0	2250	Pakka	More than 4 Meters	2005	N-1002	Residential		Constructed	2021-11-20	N/A	2250	2920A5	10-002	-	35370	0%	3537	0	0	-	3537





ZONE-3, WARD-Dundaheada(27)

Sr. No	Mohalla_Nam e	Gov t_Pl ot Id	Owner _Name	Fath er_ Name & Hus band_ Name	Road Name	Mobile_ Nu mber	Occ upancy _Sta tus	Plot_ Area	Total_ Area_ On_ G round_ Floor	Total_ Rented_ Resid ential_ Builtup_ Area	Total_ Self_ Resid ential_ Built up_ Area	Hou se_ Typ e	Roa d_ Wid th	Constru ction_ Year	House _Numb er	Hou se_ Cat egor y	Rat e_ Multipl ier	Con stru ction_ Stat us	Surv ey_ Start_ Date	Old_ Pr ope rty_ Tax_ Id	Total_ Built_ Up_ Area	Gis_ Ma p_ Parc el_ Id	Prop erty _Lab el	Old_ Ar v	New_ Arv	Arv_ Diff erence	Property Tax(10%)	Wat er_ Tax	Sew erage_ Tax	Old_ Tax	New_ Tax
4682	Cross ing Republic	NEC TOR TO WE R	Mu nmun Aggarwal		Panc hsh el Crossing Vijay Nagar		Rented	1575	1575	1575	0	Pak ka	TwelveT o24	2005	N-1003	Resi dential		Con stru cted	202 1-11- 20	N/A	1575	2920A5	10- 003	-	23388.8	0%	2338.88	0	0	-	2338.9
4683	Cross ing Republic	NEC TOR TO WE R	Sour abh Gupta		Panc hsh el Crossing Vijay Nagar		Self Occupie d	1250	1250	0	1250	Pak ka	Mor eTh an2 4Meters	2005	N-1004	Resi dential		Con stru cted	202 1-11- 20	N/A	1250	2920A5	10- 004	-	19650	0%	1965	0	0	-	1965





ZONE-3, WARD-Dundaheada(27)

Sr. No	Mohalla_Name	Govt_Plot Id	Owner_Name	Father_Name & Husband_Name	Road Name	Mobile Number	Occupancy Status	Plot Area	Total Area On Ground Floor	Total Rented Residential Builtup Area	Total Self Residential Builtup Area	House Type	Road Width	Construction Year	House Number	House Category	Rate Multiplier	Construction Status	Survey Start Date	Old Property Tax Id	Total Builtup Area	Gis Map Parcel Id	Property Label	Old Arv	New Arv	Arv Difference	Property Tax(10%)	Water Tax	Sewerage Tax	Old Tax	New Tax
4684	Crossing Republic	NECTOR WE R	Jay Prakash Sharma And Sushila Sharma		Panchsheel Crossing Vijayar Nagar Ghaziabad		Self Occupied	1250	1250	0	1250	Pakka	More than 24 Meters	2005	N-1005	Residential		Constructed	2021-11-20	VN45179	1250	2920A5	10-005	10752	19650	83%	1965	0	0	1075	1965
4685	Crossing Republic	NECTOR WE R	Rahul Chohan		Panchsheel Crossing Vijayar Nagar		Rented	1575	1575	1575	0	Pakka	More than 24 Meters	2005	N-1006	Residential		Constructed	2021-11-20	N/A	1575	2920A5	10-006	-	27853.9	0%	2785.39	0	0	-	2785.4

ZONE-3, WARD-Dundaheada(27)

Sr. No	Mohalla_Name	Govt_Plot Id	Owner_Name	Father_Name & Husband_Name	Road Name	Mobile Number	Occupancy Status	Plot Area	Total Area On Ground Floor	Total Rented Residential Builtup Area	Total Self Residential Builtup Area	House Type	Road Width	Construction Year	House Number	House Category	Rate Multiplier	Construction Status	Survey Start Date	Old Property Tax Id	Total Built Up Area	Gis_Map_Parcels_Id	Property Label	Old Arv	New Arv	Arv_Difference	Property Tax(10%)	Water Tax	Sewerage Tax	Old Tax	New Tax
4686	Crossing Republic	NECTOR WE R	Ved Pal Chadda Singh		Panchsheel Crossing Vijay Nagar		Self Occupied	2250	2250	0	2250	Pakka	More Than 24 Meters	2005	N-1101	Residential		Constructed	2021-11-20	N/A	2250	2920A5	11-001	-	35370	0%	3537	0	0	-	3537
4687	Crossing Republic	NECTOR WE R	N/A		Panchsheel Crossing Vijay Nagar		Self Occupied	2250	2250	0	2250	Pakka	More Than 24 Meters	2005	N-1102	Residential		Constructed	2021-11-20	N/A	2250	2920A5	11-002	-	35370	0%	3537	0	0	-	3537
4688	Crossing Republic	NECTOR WE R	Sanalp Shukla And Nimisha Singh		Panchsheel Crossing Vijay Nagar Ghaziabad	9999318445	Self Occupied	1575	1575	0	1575	Pakka	More Than 24 Meters	2005	N-1103	Residential		Constructed	2021-11-20	VN45378	1575	2920A5	11-003	13915	24759	78%	2475.9	0	0	1392	2475.9





ZONE-3, WARD-Dundaheada(27)

Sr. No	Mohalla_Name	Govt_Plot_Id	Owner_Name	Father_Name & Husband_Name	Road Name	Mobile Number	Occupancy Status	Plot Area	Total Area On Ground Floor	Total Rented Residential Builtup Area	Total Self Residential Builtup Area	House Type	Road Width	Construction Year	House Number	House Category	Rate Multiplier	Construction Status	Survey Start Date	Old Property Tax Id	Total Built Up Area	Gis_Map_Parcels_Id	Property Label	Old Arv	New Arv	Arv_Difference	Property Tax(10%)	Water Tax	Sewerage Tax	Old Tax	New Tax
4689	Crossing Republic	NECTOR WE R	Saurabh Dutt Kholia And Dhera Kholia		Panchsheel Crossing Vijay Nagar Ghaziabad		Self Occupied	1250	1250	0	1250	Pakka	More Than 24 Meters	2000	N-1104	Residential		Constructed	2021-11-20	VN45441	1250	2920A5	11-004	10790	19650	82%	1965	0	0	1079	1965
4690	Crossing Republic	NECTOR WE R	Manoj Kumar	RAMUDAR PRASAD	Panchsheel Crossing Vijay Nagar	9650722119	Self Occupied	1250	1250	0	1250	Pakka	More Than 24 Meters	2005	N-1105	Residential		Constructed	2021-11-20	N/A	1250	2920A5	11-005	-	19650	0%	1965	0	0	-	1965





ZONE-3, WARD-Dundaheada(27)

Sr. No	Mohalla_Name	Govt_Plot Id	Owner_Name	Father_Name & Husband_Name	Road Name	Mobile Number	Occupancy Status	Plot Area	Total Area On Ground Floor	Total Rented Residential Builtup Area	Total Self Residential Builtup Area	House Type	Road Width	Construction Year	House Number	House Category	Rate Multiplier	Construction Status	Survey Start Date	Old Property Tax Id	Total Built Up Area	Gis_Map_Parcels_Id	Property Label	Old Arv	New Arv	Arv_Difference	Property Tax(10%)	Water Tax	Sewerage Tax	Old Tax	New Tax
4691	Crossing Republic	NECTOR WE R	Dr Indu Nigam		Panchsheel Crossing Vijay Nagar	9044265211	Self Occupied	1575	1575	0	1575	Pakka	More Than 24 Meters	2005	N-1106	Residential		Constructed	2021-11-20	VN46123	1575	2920A5	11-006	14395	24759	72%	2475.9	0	0	1440	2475.9
4692	Crossing Republic	NECTOR WE R	N/A		Panchsheel Crossing Vijay Nagar		Self Occupied	2250	2250	0	2250	Pakka	More Than 24 Meters	2005	N-1201	Residential		Constructed	2021-11-20	N/A	2250	2920A5	12-001	-	35370	0%	3537	0	0	-	3537
4693	Crossing Republic	NECTOR WE R	Badal Vishal And Priyanka Singh		Panchsheel Crossing Vijay Nagar Ghaziabad	9811384147	Self Occupied	2250	2250	0	2250	Pakka	More Than 24 Meters	2005	N-1202	Residential		Constructed	2021-11-20	VN47537	2250	2920A5	12-002	18607	35370	90%	3537	0	0	1861	3537





ZONE-3, WARD-Dundaheada(27)

Sr. No	Mohalla_Nam e	Gov t_Pl ot Id	Owner _Name	Fath er_ Name & Hus band_ Name	Road Name	Mobile_ Nu mber	Occ upa ncy_ Sta tus	Plot_ Are a	Total_ Area_ On_ G round_ Floor	Total_ Rented_ Resid ential_ Builtup_ Area	Total_ Self_ Resid ential_ Built up_ Area	Hou se_ Typ e	Roa d_ Wid th	Constru ction_ Year	House _Numb er	Hou se_ Cat egor y	Rat e_ Multi plier	Con stru ction_ Stat us	Surv ey_ Start_ Date	Old _Pr ope rty_ Tax_ Id	Total_ Built_ Up_ Area	Gis_ Ma p_ Parc el_ Id	Prop erty _Lab el	Old_ Ar v	New_ Arv	Arv_ Diff erence	Property Tax(10%)	Wat er_ Tax	Sew erag e_ Tax	Old_ Tax	New_ Tax
4694	Cross ing Republic	NEC TOR TO WE R	Savi ta Ver ma	R.K Ver ma	Panc hsh el Crossing Vijay Nagar	8700727266	Self Occ upie d	1575	1575	0	1575	Pak ka	More Than 4 Meters	2005	N-1203	Resi dential		Con stru cted	202 1-11-20	N/A	1575	2920A5	12-003	-	24759	0%	2475.9	0	0	-	2475.9
4695	Cross ing Republic	NEC TOR TO WE R	N/A		Panc hsh el Crossing Vijay Nagar		Self Occ upie d	1250	1250	0	1250	Pak ka	More Than 4 Meters	2005	N-1204	Resi dential		Con stru cted	202 1-11-20	N/A	1250	2920A5	12-004	-	19650	0%	1965	0	0	-	1965
4696	Cross ing Republic	NEC TOR TO WE R	N/A		Panc hsh el Crossing Vijay Nagar		Self Occ upie d	1250	1250	0	1250	Pak ka	More Than 4 Meters	2005	N-1205	Resi dential		Con stru cted	202 1-11-20	N/A	1250	2920A5	12-005	-	19650	0%	1965	0	0	-	1965





ZONE-3, WARD-Dundaheada(27)

Sr. No	Mohalla_Name	Govt_Plot Id	Owner_Name	Father_Name & Husband_Name	Road Name	Mobile Number	Occupancy Status	Plot Area	Total Area On Ground	Total Rented Residential Builtup Area	Total Self Residential Builtup Area	House Type	Road Width	Construction Year	House Number	House Category	Rate Multiplier	Construction Status	Survey Start Date	Old Property Tax Id	Total Built Up Area	Gis Map Parcel Id	Property Label	Old Arv	New Arv	Arv Difference	Property Tax(10%)	Water Tax	Sewerage Tax	Old Tax	New Tax
4697	Crossing Republic	NECTOR WE R	N/A		Panchsheel Crossing Vijay Nagar		Rented	1575	1575	1575	0	Pakka	More than 4 Meters	2005	N-1206	Residential		Constructed	2021-11-20	N/A	1575	2920A5	12-006	-	27853.9	0%	2785.39	0	0	-	2785.4
4698	Crossing Republic	NECTOR WE R	Neeta		Panchsheel Crossing Vijay Nagar		Rented	2250	2250	2250	0	Pakka	More than 4 Meters	2005	N-1301	Residential		Constructed	2021-11-20	N/A	2250	2920A5	13-001	-	39791.3	0%	3979.13	0	0	-	3979.1
4699	Crossing Republic	NECTOR WE R	Indu Gar g	Anil Gar g	Panchsheel Crossing Vijay Nagar	8532952020	Self Occupied	2250	2250	0	2250	Pakka	More than 4 Meters	2005	N-1302	Residential		Constructed	2021-11-20	N/A	2250	2920A5	13-002	-	35370	0%	3537	0	0	-	3537





ZONE-3, WARD-Dundaheada(27)

Sr. No	Mohalla_Name	Govt_Plot Id	Owner_Name	Father_Name & Husband_Name	Road Name	Mobile Number	Occupancy Status	Plot Area	Total Area On Ground	Total Rented Residential Builtup Area	Total Self Residential Builtup Area	House Type	Road Width	Construction Year	House Number	House Category	Rate Multiplier	Construction Status	Survey Start Date	Old Property Tax Id	Total Built Up Area	Gis_Map_Parcels_Id	Property Label	Old Arv	New Arv	Arv_Difference	Property Tax(10%)	Water Tax	Sewerage Tax	Old Tax	New Tax
4700	Crossing Republic	NECTOR WE R	Laxmi Agarwal		Panchsheel Crossing Vijay Nagar	7546863859	Self Occupied	1575	1575	0	1575	Pakka	More than 4 Meters	2005	N-1303	Residential		Constructed	2021-11-20	N/A	1575	2920A5	13-003	-	24759	0%	2475.9	0	0	-	2475.9
4701	Crossing Republic	NECTOR WE R	Tarun Wadhwa		Panchsheel Crossing Vijay Nagar	9810534846	Self Occupied	1250	1250	0	1250	Pakka	More than 4 Meters	2005	N-1304	Residential		Constructed	2021-11-20	VN45208	1250	2920A5	13-004	10752	19650	83%	1965	0	0	1075	1965
4702	Crossing Republic	NECTOR WE R	See ma Bhatnager		Panchsheel Crossing Vijay Nagar		Rented	1250	1250	1250	0	Pakka	More than 4 Meters	2005	N-1305	Residential		Constructed	2021-11-20	N/A	1250	2920A5	13-005	-	22106.3	0%	2210.63	0	0	-	2210.6





ZONE-3, WARD-Dundaheada(27)

Sr. No	Mohalla_Name	Govt_Plot Id	Owner_Name	Father_Name & Husband_Name	Road Name	Mobile Number	Occupancy Status	Plot Area	Total Area On Ground	Total Rented Residential Builtup Area	Total Self Residential Builtup Area	House Type	Road Width	Construction Year	House Number	House Category	Rate Multiplier	Construction Status	Survey Start Date	Old Property Tax Id	Total Built Up Area	Gis_Map Parcel Id	Property Label	Old Arv	New Arv	Arv_Difference	Property Tax(10%)	Water Tax	Sewerage Tax	Old Tax	New Tax
4703	Crossing Republic	NECTOR WE R	N/A		Panchsheel Crossing Vijay Nagar		Self Occupied	1575	1575	0	1575	Pakka	More than 4 Meters	2005	N-1306	Residential		Constructed	2021-11-20	N/A	1575	2920A5	13-006	-	24759	0%	2475.9	0	0	-	2475.9
4704	Crossing Republic	NECTOR WE R	Narash And Rachna		Panchsheel Crossing Vijay Nagar		Self Occupied	2250	2250	0	2250	Pakka	More than 4 Meters	2000	N-1401	Residential		Constructed	2021-11-20	N/A	2250	2920A5	14-001	-	35370	0%	3537	0	0	-	3537
4705	Crossing Republic	NECTOR WE R	N/A		Panchsheel Crossing Vijay Nagar		Self Occupied	2250	2250	0	2250	Pakka	More than 4 Meters	2005	N-1402	Residential		Constructed	2021-11-20	N/A	2250	2920A5	14-002	-	35370	0%	3537	0	0	-	3537





ZONE-3, WARD-Dundaheada(27)

Sr. No	Mohalla_Name	Govt_Plot_Id	Owner_Name	Father_Name & Husband_Name	Road Name	Mobile Number	Occupancy Status	Plot Area	Total Area On Ground	Total Rented Residential Builtup Area	Total Self Residential Builtup Area	House Type	Road Width	Construction Year	House Number	House Category	Rate Multiplier	Construction Status	Survey Start Date	Old Property Tax Id	Total Builtup Area	Gis_Map_Parcels_Id	Property Label	Old Arv	New Arv	Arv_Difference	Property Tax(10%)	Water Tax	Sewerage Tax	Old Tax	New Tax
4706	Crossing Republic	NECTOR WE R	N/A		Panchsheel Crossing Vijay Nagar		Rented	1575	1575	1575	0	Pakka	More than 4 Meters	2005	N-1403	Residential		Constructed	2021-11-20	N/A	1575	2920A5	14-003	-	27853.9	0%	2785.39	0	0	-	2785.4
4707	Crossing Republic	NECTOR WE R	N/A		Panchsheel Crossing Vijay Nagar		Self Occupied	1250	1250	0	1250	Pakka	More than 4 Meters	2005	N-1404	Residential		Constructed	2021-11-20	N/A	1250	2920A5	14-004	-	19650	0%	1965	0	0	-	1965
4708	Crossing Republic	NECTOR WE R	Shyamal Sil		Panchsheel Crossing Vijay Nagar		Self Occupied	1250	1250	0	1250	Pakka	More than 4 Meters	2000	N-1405	Residential		Constructed	2021-11-20	VN46538	1250	2920A5	14-005	11270	19650	74%	1965	0	0	1127	1965





ZONE-3, WARD-Dundaheada(27)

Sr. No	Mohalla_Name	Govt_Plot Id	Owner_Name	Father_Name & Husband_Name	Road Name	Mobile Number	Occupancy Status	Plot Area	Total Area On Ground Floor	Total Rented Residential Builtup Area	Total Self Residential Builtup Area	House Type	Road Width	Construction Year	House Number	House Category	Rate Multiplier	Construction Status	Survey Start Date	Old Property Tax Id	Total Builtup Area	Gis Map Parcel Id	Property Label	Old Arv	New Arv	Arv Difference	Property Tax(10%)	Water Tax	Sewerage Tax	Old Tax	New Tax
4709	Crossing Republic	NECTOR WE R	N/A		Panchsheel Crossing Vijay Nagar		Self Occupied	1575	1575	0	1575	Pakka	More Than 4 Meters	2005	N-1406	Residential		Constructed	2021-11-20	N/A	1575	2920A5	14-006	-	24759	0%	2475.9	0	0	-	2475.9
4710	Crossing Republic	NECTOR WE R	Narash Chandra Dwi vedi And Shashi Dwi vedi		Panchsheel Crossing Vijay Nagar Ghaziabad		Self Occupied	2250	2250	0	2250	Pakka	More Than 4 Meters	2005	N-1501	Residential		Constructed	2021-11-20	VN45381	2250	2920A5	15-001	13915	35370	154%	3537	0	0	1392	3537





ZONE-3, WARD-Dundaheada(27)

Sr. No	Mohalla_Name	Govt_Plot Id	Owner_Name	Father_Name & Husband_Name	Road Name	Mobile Number	Occupancy Status	Plot Area	Total Area On Ground Floor	Total Rented Residential Builtup Area	Total Self Residential Builtup Area	House Type	Road Width	Construction Year	House Number	House Category	Rate Multiplier	Construction Status	Survey Start Date	Old Property Tax Id	Total Builtup Area	Gis Map Parcel Id	Property Label	Old Arv	New Arv	Arv Difference	Property Tax(10%)	Water Tax	Sewerage Tax	Old Tax	New Tax
4711	Crossing Republic	NECTOR WE R	Vijaya Kumar Goyal & Vimal And Neelam		Panchsheel Crossing Vijayar Nagar Ghaziabad	9456236082	Self Occupied	2250	2250	0	2250	Pakka	Moran 24 Meters	2000	N-1502	Residential		Constructed	2021-11-20	N/A	2250	2920A5	15-002	-	35370	0%	3537	0	0	-	3537
4712	Crossing Republic	NECTOR WE R	Deepak Verma And Chitranjan		Panchsheel Crossing Vijayar Nagar Ghaziabad		Self Occupied	1575	1575	0	1575	Pakka	Moran 24 Meters	2000	N-1503	Residential		Constructed	2021-11-20	VN45362	1575	2920A5	15-003	13839	24759	79%	2475.9	0	0	1384	2475.9





ZONE-3, WARD-Dundaheada(27)

Sr. No	Mohalla_Name	Govt_Plot Id	Owner_Name	Father_Name & Husband_Name	Road Name	Mobile Number	Occupancy Status	Plot Area	Total Area On Ground	Total Rented Residential Builtup Area	Total Self Residential Builtup Area	House Type	Road Width	Construction Year	House Number	House Category	Rate Multiplier	Construction Status	Survey Start Date	Old Property Tax Id	Total Builtup Area	Gis Map Parcel Id	Property Label	Old Arv	New Arv	Arv Difference	Property Tax(10%)	Water Tax	Sewerage Tax	Old Tax	New Tax
4713	Crossing Republic	NECTOR WE R	N/A		Panchsheel Crossing Vijay Nagar		Self Occupied	1250	1250	0	1250	Pakka	More Than 24 Meters	2005	N-1504	Residential		Constructed	2021-11-20	N/A	1250	2920A5	15-004	-	19650	0%	1965	0	0	-	1965
4714	Crossing Republic	NECTOR WE R	Jayanta Dutta		Panchsheel Crossing Vijay Nagar		Self Occupied	1250	1250	0	1250	Pakka	Twelve to 24	2000	N-1505	Residential		Constructed	2021-11-20	VN45203	1250	2920A5	15-005	10752	16500	53%	1650	0	0	1075	1650
4715	Crossing Republic	NECTOR WE R	Arun Gupta		Panchsheel Crossing Vijay Nagar	9923888475	Rented	1575	1575	1575	0	Pakka	More Than 24 Meters	2000	N-1506	Residential		Constructed	2021-11-20	VN45403	1575	2920A5	15-006	13915	24759	78%	2475.9	0	0	1392	2475.9

ZONE-3, WARD-Dundaheada(27)

Sr. No	Mohalla_Name	Govt_Plot Id	Owner_Name	Father_Name & Husband_Name	Road Name	Mobile Number	Occupancy Status	Plot Area	Total Area On Ground	Total Rented Residential Builtup Area	Total Self Residential Builtup Area	House Type	Road Width	Construction Year	House Number	House Category	Rate Multiplier	Construction Status	Survey Start Date	Old Property Tax Id	Total Built Up Area	Gis_Map_Parcels_Id	Property Label	Old Arv	New Arv	Arv_Difference	Property Tax(10%)	Water Tax	Sewerage Tax	Old Tax	New Tax
4716	Crossing Republic	NECTOR WE R	N/A		Panchsheel Crossing Vijay Nagar		Self Occupied	2250	2250	0	2250	Pakka	More Than 24 Meters	2000	N-1601	Residential		Constructed	2021-11-20	N/A	2250	2920A5	16-001	-	35370	0%	3537	0	0	-	3537
4717	Crossing Republic	NECTOR WE R	Bijesh Garg	KAILASH	Panchsheel Crossing Vijay Nagar	7011482002	Self Occupied	2250	2250	0	2250	Pakka	More Than 24 Meters	2005	N-1602	Residential		Constructed	2021-11-20	N/A	2250	2920A5	16-002	-	35370	0%	3537	0	0	-	3537
4718	Crossing Republic	NECTOR WE R	Raman Kumar Saxena		Panchsheel Crossing Vijay Nagar Ghaz		Self Occupied	1575	1575	0	1575	Pakka	More Than 24 Meters	2000	N-1602	Residential		Constructed	2021-11-20	N/A	1575	2920A5	16-003	-	24759	0%	2475.9	0	0	-	2475.9





ZONE-3, WARD-Dundaheada(27)

Sr. No	Mohalla_Nam e	Gov t_Pl ot Id	Owner _Name	Fath er_ Name & Hus band_ Name	Road Name	Mobile_ Nu mber	Occ upancy _Sta tus	Plot_ Are a	Total_ Area_ On_ G round_ Floor	Total_ Rented_ Resid ential_ Builtup_ Area	Total_ Self_ Resid ential_ Built up_ Area	Hou se_ Typ e	Roa d_ Wid th	Constru ction_ Year	House _Numb er	Hou se_ Cat egor y	Rat e_ Multipl ier	Con stru ction_ St atus	Surv ey_ Star t_ Date	Old _Pr ope rty_ Tax_ Id	Total_ Built_ Up_ Area	Gis_ Ma p_ Parc el_ Id	Prop erty_ Lab el	Old_ Ar v	New_ Arv	Arv_ Diff erence	Property Tax(10%)	Wat er_ Tax	Sew erag e_ Tax	Old_ Tax	New_ Tax
4719	Cross ing Republic	NEC TOR TO WE R	N/A		Panc hsh el Cross ing Vijay Nagar		Self Occ upied	1250	1250	0	1250	Pak ka	More Than 24 Meters	2005	N-1604	Resi dential		Con stru cted	202 1-11- 20	N/A	1250	2920A5	16- 004	-	19650	0%	1965	0	0	-	1965
4720	Cross ing Republic	NEC TOR TO WE R	Bhupendra Singh And Neha Singh		Panc hsh el Cross ing Vijay Nagar Ghaziabad	8826777335	Self Occ upied	1250	1250	0	1250	Pak ka	More Than 24 Meters	2005	N-1605	Resi dential		Con stru cted	202 1-11- 20	VN4 794 5	1250	2920A5	16- 005	10637	19650	85%	1965	0	0	1064	1965





ZONE-3, WARD-Dundaheada(27)

Sr. No	Mohalla_Name	Govt_Plot Id	Owner_Name	Father_Name & Husband_Name	Road Name	Mobile Number	Occupancy Status	Plot Area	Total Area On Ground Floor	Total Rented Residential Builtup Area	Total Self Residential Builtup Area	House Type	Road Width	Construction Year	House Number	House Category	Rate Multiplier	Construction Status	Survey Start Date	Old Property Tax Id	Total Builtup Area	Gis_Map_Parcels_Id	Property Label	Old Arv	New Arv	Arv_Difference	Property Tax(10%)	Water Tax	Sewerage Tax	Old Tax	New Tax
4721	Crossing Republic	NECTOR WE R	Prem Kumar Sharma And Beena Sharma		Panchsheel Crossing Vijay Nagar Ghaziabad		Self Occupied	1575	1575	0	1575	Pakka	More than 24 Meters	2005	N-1606	Residential		Constructed	2021-11-20	VN46618	1575	2920A5	16-006	14398	24759	72%	2475.9	0	0	1440	2475.9
4722	Crossing Republic	NECTOR WE R	N/A		Panchsheel Crossing Vijay Nagar		Self Occupied	2250	2250	0	2250	Pakka	More than 24 Meters	2000	N-1701	Residential		Constructed	2021-11-20	N/A	2250	2920A5	17-001	-	35370	0%	3537	0	0	-	3537





ZONE-3, WARD-Dundaheada(27)

Sr. No	Mohalla_Nam e	Govt_Plot Id	Owner_Nam e	Father_Nam e & Hus band_Nam e	Road Nam e	Mobile_Nu mber	Occu pancy_Statu s	Plot_Are a	Total_Are a_On_G round_Floor	Total_Rented_Resid ential_Builtup_Are a	Total_Self_Resid ential_Built up_Are a	Hou se_Typ e	Roa d_Wid th	Constru ction_Y ear	House _Numb er	Hou se_Cat egor y	Rat e_Mul tipli er	Con stru ction_Statu s	Surv ey_Star t_D ate	Old _Pr ope rty_Tax _Id	Total_Built_ Up_Are a	Gis_Ma p_Parc el_Id	Prop erty _Lab el	Old_Ar v	New_Arv	Arv_Diff erence	Property Tax(10%)	Wat er_T ax	Sew erag e_T ax	Old_T ax	New_T ax
4723	Cross ing Repu blic	NEC TOR TO WE R	Dr. Swe ta Misra	Abhi nav Govil	Panc hshel Crossing Vijay Nagar	8800611766	Self Occu pie d	2250	2250	0	2250	Pak ka	More than 24 Meters	2005	N-1702	Resi dential		Con stru cted	2021-11-20	N/A	2250	2920A5	17-002	-	35370	0%	3537	0	0	-	3537
4724	Cross ing Repu blic	NEC TOR TO WE R	N/A		Panc hshel Crossing Vijay Nagar		Self Occu pie d	1575	1575	0	1575	Pak ka	More than 24 Meters	2000	N-1703	Resi dential		Con stru cted	2021-11-20	N/A	1575	2920A5	17-003	-	24759	0%	2475.9	0	0	-	2475.9
4725	Cross ing Repu blic	NEC TOR TO WE R	N/A		Panc hshel Crossing Vijay Nagar		Self Occu pie d	1250	1250	0	1250	Pak ka	More than 24 Meters	2000	N-1704	Resi dential		Con stru cted	2021-11-20	N/A	1250	2920A5	17-004	-	19650	0%	1965	0	0	-	1965





ZONE-3, WARD-Dundaheada(27)

Sr. No	Mohalla_Name	Govt_Plot Id	Owner_Name	Father_Name & Husband_Name	Road Name	Mobile Number	Occupancy Status	Plot Area	Total Area_On_Ground_Floor	Total Rented_Residential_Builtup_Area	Total Self_Residential_Builtup_Area	House Type	Road Width	Construction Year	House Number	House Category	Rate Multiplier	Construction Status	Survey Start Date	Old_Property_Tax_Id	Total Built Up Area	Gis_Map_Parcel_Id	Property Label	Old Arv	New Arv	Arv_Difference	Property Tax(10%)	Water Tax	Sewerage Tax	Old Tax	New Tax
4726	Crossing Republic	NECTOR WE R	N/A		Panchsheel Crossing Vijay Nagar		Self Occupied	1250	1250	0	1250	Pakka	More Than 4 Meters	2000	N-1705	Residential		Constructed	2021-11-20	N/A	1250	2920A5	17-005	-	19650	0%	1965	0	0	-	1965
4727	Crossing Republic	NECTOR WE R	Shyam Sunder		Panchsheel Crossing Vijay Nagar		Rented	1575	1575	1575	0	Pakka	More Than 4 Meters	2005	N-1706	Residential		Constructed	2021-11-20	N/A	1575	2920A5	17-006	-	27853.9	0%	2785.39	0	0	-	2785.4





ZONE-3, WARD-Dundaheada(27)

Sr. No	Mohalla_Name	Govt_Plot Id	Owner_Name	Father_Name & Husband_Name	Road Name	Mobile Number	Occupancy Status	Plot Area	Total Area On Ground Floor	Total Rented Residential Builtup Area	Total Self Residential Builtup Area	House Type	Road Width	Construction Year	House Number	House Category	Rate Multiplier	Construction Status	Survey Start Date	Old Property Tax Id	Total Built Up Area	Gis_Map Parcel Id	Property Label	Old Arv	New Arv	Arv_Difference	Property Tax(10%)	Water Tax	Sewerage Tax	Old Tax	New Tax
4728	Crossing Republic	NECTOR WE R	Justice Surendra Kumar And Puspaha Garg		Panchsheel Crossing Vijay Nagar Ghaziabad		Self Occupied	2250	2250	0	2250	Pakka	More Than 24 Meters	2005	N-1801	Residential		Constructed	2021-11-20	VN4520	2250	2920A5	18-001	18835	35370	88%	3537	0	0	1884	3537
4729	Crossing Republic	NECTOR WE R	N/A		Panchsheel Crossing Vijay Nagar		Self Occupied	2250	2250	0	2250	Pakka	More Than 24 Meters	2005	N-1802	Residential		Constructed	2021-11-20	N/A	2250	2920A5	18-002	-	35370	0%	3537	0	0	-	3537





ZONE-3, WARD-Dundaheada(27)

Sr. No	Mohalla_Name	Govt_Plot Id	Owner_Name	Father_Name & Husband_Name	Road Name	Mobile Number	Occupancy Status	Plot Area	Total Area On Ground	Total Rented Residential Builtup Area	Total Self Residential Builtup Area	House Type	Road Width	Construction Year	House Number	House Category	Rate Multiplier	Construction Status	Survey Start Date	Old Property Tax Id	Total Builtup Area	Gis_Map_Parcel Id	Property Label	Old Arv	New Arv	Arv_Difference	Property Tax(10%)	Water Tax	Sewerage Tax	Old Tax	New Tax
4730	Crossing Republic	NECTOR WE R	Jahir		Panchsheel Crossing Vijay Nagar		Rented	1575	1575	1575	0	Pakka	More than 4 Meters	2000	N-1803	Residential		Constructed	2021-11-20	N/A	1575	2920A5	18-003	-	24759	0%	2475.9	0	0	-	2475.9
4731	Crossing Republic	NECTOR WE R	Nitin Prakash	SAT PRAKASH	Panchsheel Crossing Vijay Nagar	9456028988	Self Occupied	1250	1250	0	1250	Pakka	More than 4 Meters	2000	N-1804	Residential		Constructed	2021-11-20	N/A	1250	2920A5	18-004	-	19650	0%	1965	0	0	-	1965
4732	Crossing Republic	NECTOR WE R	N/A		Panchsheel Crossing Vijay Nagar		Self Occupied	1250	1250	0	1250	Pakka	More than 4 Meters	2005	N-1805	Residential		Constructed	2021-11-20	N/A	1250	2920A5	18-005	-	19650	0%	1965	0	0	-	1965





ZONE-3, WARD-Dundaheada(27)

Sr. No	Mohalla_Nam e	Govt_Plot Id	Owner_Nam e	Father_Nam e & Hus band_Nam e	Road Nam e	Mobile_Nu mber	Occ upancy _Sta tus	Plot_Are a	Total_Are a_On_G round_Floor	Total_Rented_Resid ential_Built up_Are a	Total_Self_Resid ential_Built up_Are a	Hou se_Typ e	Roa d_Wid th	Constru ction_Y ear	House _Numb er	Hou se_Cat egor y	Rat e_Mul tiplie r	Con stru ction_St atus	Surv ey_St ar t_D ate	Old _Pr ope rty_T ax _Id	Total_Built_ Up_Are a	Gis_Ma p_Parc el_Id	Prop erty _Lab el	Old_Ar v	New_Arv	Arv_Diff erence	Property Tax(10%)	Wat er_T ax	Sew erag e_T ax	Old_T ax	New_T ax
4733	Cross ing Republic	NECTOR TO WE R	Ashish Gupta And Aporva Gupta	Panchshel Crossing Vijay Nagar Ghaziabad			Self Occupied	1575	1575	0	1575	Pakka	Morethan 24Meters	2005	N-1806	Residential		Constructed	2021-11-20	VN45391	1575	2920A5	18-006	13915	24759	78%	2475.9	0	0	1392	2475.9
4734	Cross ing Republic	NECTOR TO WE R	Sunita Oberoi	Ashok Oberoi	Panchshel Crossing Vijay Nagar	9811063079	Self Occupied	2250	2250	0	2250	Pakka	Morethan 24Meters	2005	N-1901	Residential		Constructed	2021-11-20	N/A	2250	2920A5	19-001	-	35370	0%	3537	0	0	-	3537





ZONE-3, WARD-Dundaheada(27)

Sr. No	Mohalla_Name	Govt_Plot Id	Owner_Name	Father_Name & Husband_Name	Road Name	Mobile Number	Occupancy Status	Plot Area	Total Area On Ground Floor	Total Rented Residential Builtup Area	Total Self Residential Builtup Area	House Type	Road Width	Construction Year	House Number	House Category	Rate Multiplier	Construction Status	Survey Start Date	Old Property Tax Id	Total Builtup Area	Gis_Map_Parcel_Id	Property Label	Old Arv	New Arv	Arv_Difference	Property Tax(10%)	Water Tax	Sewerage Tax	Old Tax	New Tax
4735	Crossing Republic	NECTOR WE R	Arun Kumar Goyal	RAMESH CHAND GOYAL	Panchsheel Crossing Vijay Nagar Ghaz	9412744086	Self Occupied	2250	2250	0	2250	Pakka	More Than 24 Meters	2005	N-1902	Residential		Constructed	2021-11-20	N/A	2250	2920A5	19-002	-	35370	0%	3537	0	0	-	3537
4736	Crossing Republic	NECTOR WE R	N/A		Panchsheel Crossing Vijay Nagar		Self Occupied	1575	1575	0	1575	Pakka	More Than 24 Meters	2005	N-1903	Residential		Constructed	2021-11-20	N/A	1575	2920A5	19-003	-	24759	0%	2475.9	0	0	-	2475.9
4737	Crossing Republic	NECTOR WE R	N/A		Panchsheel Crossing Vijay Nagar		Self Occupied	1250	1250	0	1250	Pakka	Twelve to 24	2005	N-1904	Residential		Constructed	2021-11-20	N/A	1250	2920A5	19-004	-	16500	0%	1650	0	0	-	1650





ZONE-3, WARD-Dundaheada(27)

Sr. No	Mohalla_Nam e	Gov t_Pl ot Id	Owner _Name	Fath er_ Name & Hus band_ Name	Road Name	Mobile_ Nu mber	Occ upa ncy_ Sta tus	Plot_ Are a	Total_ Area_ On_ G round_ Floor	Total_ Rented_ Resid ential_ Builtup_ Area	Total_ Self_ Resid ential_ Built up_ Area	Hou se_ Typ e	Roa d_ Wid th	Constru ction_ Year	House _Numb er	Hou se_ Cat egor y	Rat e_ Multi plier	Con stru ction_ Stat us	Surv ey_ Start_ Date	Old _Pr ope rty_ Tax_ Id	Total_ Built_ Up_ Area	Gis_ Ma p_ Parc el_ Id	Prop erty _Lab el	Old_ Ar v	New_ Arv	Arv_ Diff erence	Property Tax(10%)	Wat er_ Tax	Sew erag e_ Tax	Old_ Tax	New_ Tax
4738	Cross ing Republic	NEC TOR TO WE R	S.N Singh		Panc hsh el Cross ing Vijay Nagar		Rented	1250	1250	1250	0	Pak ka	More Than 24 Meters	2005	N-1905	Resid ential		Con stru cted	202 1-11- 20	N/A	1250	2920A5	19- 005	-	22106.3	0%	2210.63	0	0	-	2210.6
4739	Cross ing Republic	NEC TOR TO WE R	Ranjeet Singh Khandari	SAT YA SINGH KANDARI	Panc hsh el Cross ing Vijay Nagar	9560046764	Self Occupied	1575	1575	0	1575	Pak ka	Twelve to 24	2005	N-1906	Resid ential		Con stru cted	202 1-11- 20	N/A	1575	2920A5	19- 006	-	20790	0%	2079	0	0	-	2079
4740	Cross ing Republic	NEC TOR TO WE R	S.R Sharma	VIJAY NARAYAN RAI	Panc hsh el Cross ing Vijay Nagar	9410555150	Self Occupied	2250	2250	0	2250	Pak ka	More Than 24 Meters	2005	N-2001	Resid ential		Con stru cted	202 1-11- 20	N/A	2250	2920A5	20- 001	-	35370	0%	3537	0	0	-	3537





ZONE-3, WARD-Dundaheada(27)

Sr. No	Mohalla_Nam e	Gov t_Pl ot Id	Owner _Name	Fath er_ Name & Hus band_ Name	Road Name	Mobile_ Nu mber	Occ upancy _Sta tus	Plot_ Area	Total_ Area_ On_ G round_ Floor	Total_ Rented_ Resid ential_ Builtup_ Area	Total_ Self_ Resid ential_ Built up_ Area	Hou se_ Typ e	Roa d_ Wid th	Constru ction_ Year	House _Numb er	Hou se_ Cat egor y	Rat e_ Multipl ier	Con stru ction_ Stat us	Surv ey_ Start_ Date	Old _Pr ope rty_ Tax_ Id	Total_ Built_ Up_ Area	Gis_ Ma p_ Parc el_ Id	Prop erty _Lab el	Old_ Ar v	New_ Arv	Arv_ Diff erence	Property Tax(10%)	Wat er_ Tax	Sew erag e_ Tax	Old_ Tax	New_ Tax
4741	Cross ing Republic	NEC TOR TO WE R	Pr a mod		Panc hsh el Cros sing Vijay Naga r		Rented	2250	2250	2250	0	Pak ka	More Than 24 Meters	2005	N-2002	Resid ential		Con stru ction_ Stat us	2021-11-20	N/A	2250	2920A5	20-002	-	39791.3	0%	3979.13	0	0	-	3979.1
4742	Cross ing Republic	NEC TOR TO WE R	N/A		Panc hsh el Cros sing Vijay Naga r		Self Occupied	1575	1575	0	1575	Pak ka	More Than 24 Meters	2005	N-2003	Resid ential		Con stru ction_ Stat us	2021-11-20	N/A	1575	2920A5	20-003	-	24759	0%	2475.9	0	0	-	2475.9
4743	Cross ing Republic	NEC TOR TO WE R	Sate ndra Pal Singh And Amit Kumar	PAR MA SINGH	Panc hsh el Cros sing Vijay Naga r Ghaziabad	9719911245	Self Occupied	1250	1250	0	1250	Pak ka	Twelve to 24	2005	N-2004	Resid ential		Con stru ction_ Stat us	2021-11-20	N/A	1250	2920A5	20-004	-	16500	0%	1650	0	0	-	1650





ZONE-3, WARD-Dundaheada(27)

Sr. No	Mohalla_Name	Govt_Plot Id	Owner_Name	Father_Name & Husband_Name	Road Name	Mobile Number	Occupancy Status	Plot Area	Total Area On Ground	Total Rented Residential Builtup Area	Total Self Residential Builtup Area	House Type	Road Width	Construction Year	House Number	House Category	Rate Multiplier	Construction Status	Survey Start Date	Old Property Tax Id	Total Builtup Area	Gis_Map Parcel Id	Property Label	Old Arv	New Arv	Arv_Difference	Property Tax(10%)	Water Tax	Sewerage Tax	Old Tax	New Tax
4744	Crossing Republic	NECTOR WE R	Ratan Singh		Panchsheel Crossing Vijay Nagar	9350231039	Self Occupied	1250	1250	0	1250	Pakka	TwelveT o24	2005	N-2005	Residential		Constructed	2021-11-20	N/A	1250	2920A5	20-005	-	16500	0%	1650	0	0	-	1650
4745	Crossing Republic	NECTOR WE R	N/A		Panchsheel Crossing Vijay Nagar		Self Occupied	1575	1575	0	1575	Pakka	Morethan24Meters	2005	N-2006	Residential		Constructed	2021-11-20	N/A	1575	2920A5	20-006	-	24759	0%	2475.9	0	0	-	2475.9
4746	Crossing Republic	NECTOR WE R	Amn Chadda	LATE ASHOK CHADDA	Panchsheel Crossing Vijay Nagar	9810921981	Self Occupied	2250	2250	0	2250	Pakka	Morethan24Meters	2005	N-2101	Residential		Constructed	2021-11-20	N/A	2250	2920A5	21-001	-	35370	0%	3537	0	0	-	3537





ZONE-3, WARD-Dundaheada(27)

Sr. No	Mohalla_Name	Govt_Plot Id	Owner_Name	Father_Name & Husband_Name	Road Name	Mobile Number	Occupancy Status	Plot Area	Total Area On Ground Floor	Total Rented Residential Builtup Area	Total Self Residential Builtup Area	House Type	Road Width	Construction Year	House Number	House Category	Rate Multiplier	Construction Status	Survey Start Date	Old Property Tax Id	Total Builtup Area	Gis_Map_Parcels_Id	Property Label	Old Arv	New Arv	Arv_Difference	Property Tax(10%)	Water Tax	Sewerage Tax	Old Tax	New Tax
4747	Crossing Republic	NECTOR WE R	Sanalp Gupta	ASHOK KUMAR GUP TA	Panchsheel Crossing Vijay Nagar Ghaz	9650035578	Self Occupied	2250	2250	0	2250	Pakka	More Than 4 Meters	2005	N-2102	Residential		Constructed	2021-11-20	N/A	2250	2920A5	21-002	-	35370	0%	3537	0	0	-	3537
4748	Crossing Republic	NECTOR WE R	N/A		Panchsheel Crossing Vijay Nagar		Self Occupied	1575	1575	0	1575	Pakka	More Than 4 Meters	2005	N-2103	Residential		Constructed	2021-11-20	N/A	1575	2920A5	21-003	-	24759	0%	2475.9	0	0	-	2475.9
4749	Crossing Republic	NECTOR WE R	Ajay Kumar Dubey	SREELAXMI KANT DUB EY	Panchsheel Crossing Vijay Nagar Ghaziaba	8874000500	Self Occupied	1250	1250	0	1250	Pakka	More Than 4 Meters	2005	N-2104	Residential		Constructed	2021-11-20	N/A	1250	2920A5	21-004	-	19650	0%	1965	0	0	-	1965





ZONE-3, WARD-Dundaheada(27)

Sr. No	Mohalla_Name	Govt_Plot Id	Owner_Name	Father_Name & Husband_Name	Road Name	Mobile Number	Occupancy Status	Plot Area	Total Area On Ground	Total Rented Residential Builtup Area	Total Self Residential Builtup Area	House Type	Road Width	Construction Year	House Number	House Category	Rate Multiplier	Construction Status	Survey Start Date	Old Property Tax Id	Total Builtup Area	Gis_Map_Parcels_Id	Property Label	Old Arv	New Arv	Arv_Difference	Property Tax(10%)	Water Tax	Sewerage Tax	Old Tax	New Tax
4750	Crossing Republic	NECTOR WE R	Rahul Gautam	DILAWAR SINGH	Panchsheel Crossing Vijay Nagar	9821310935	Self Occupied	1250	1250	0	1250	Pakka	More than 4Meters	2005	N-2105	Residential		Constructed	2021-11-20	VN45637	1250	2920A5	21-005	11615	19650	69%	1965	0	0	1162	1965
4751	Crossing Republic	NECTOR WE R	Diptesh Mukherjee		Panchsheel Crossing Vijay Nagar		Rented	1575	1575	1575	0	Pakka	More than 4Meters	2005	N-2106	Residential		Constructed	2021-11-20	N/A	1575	2920A5	21-006	-	27853.9	0%	2785.39	0	0	-	2785.4
4752	Crossing Republic	NECTOR WE R	Musir Alam		Panchsheel Crossing Vijay Nagar		Self Occupied	2200	2200	0	2200	Pakka	More than 4Meters	2005	N-2201	Residential		Constructed	2021-11-20	N/A	2200	2920A5	22-001	-	34584	0%	3458.4	0	0	-	3458.4





ZONE-3, WARD-Dundaheada(27)

Sr. No	Mohalla_Nam e	Gov t_Pl ot Id	Owner _Name	Fath er_ Name & Hus band_ Name	Road Nam e	Mobile_ Nu mber	Occ upa ncy_ Sta tus	Plot_ Are a	Total_ Area_ On_ G round_ Floor	Total_ Rented_ Resid ential_ Builtup_ Area	Total_ Self_ Resid ential_ Built up_ Area	Hou se_ Typ e	Roa d_ Wid th	Constru ction_ Year	House _Numb er	Hou se_ Cat egor y	Rat e_ Multipl ier	Con stru ction_ Stat us	Surv ey_ Start_ Date	Old _Pr ope rty_ Tax_ Id	Total_ Built_ Up_ Area	Gis_ Ma p_ Parc el_ Id	Prop erty _Lab el	Old_ Ar v	New_ Arv	Arv_ Diff erence	Property Tax(10%)	Wat er_ Tax	Sew erag e_ Tax	Old_ Tax	New_ Tax
4753	Cross ing Republic	NEC TOR TO WE R	N/A		Panc hsh el Cros sing Vijay Nagar		Self Occ upie d	2250	2250	0	2250	Pak ka	Mor eTh an2 4Meters	2005	N-2202	Resi dent ial		Con stru cted	202 1-11- 20	N/A	2250	2920A5	22- 002	-	35370	0%	3537	0	0	-	3537
4754	Cross ing Republic	NEC TOR TO WE R	Shetal Joshi	Pravej	Panc hsh el Cros sing Vijay Nagar	9315407858	Self Occ upie d	1575	1575	0	1575	Pak ka	Mor eTh an2 4Meters	2005	N-2203	Resi dent ial		Con stru cted	202 1-11- 20	N/A	1575	2920A5	22- 003	-	24759	0%	2475.9	0	0	-	2475.9
4755	Cross ing Republic	NEC TOR TO WE R	Usha Kohli	Keshal Kohli	Panc hsh el Cros sing Vijay Nagar	9123369010	Self Occ upie d	1250	1250	0	1250	Pak ka	Mor eTh an2 4Meters	2005	N-2204	Resi dent ial		Con stru cted	202 1-11- 20	N/A	1250	2920A5	22- 004	-	19650	0%	1965	0	0	-	1965





ZONE-3, WARD-Dundaheada(27)

Sr. No	Mohalla_Name	Govt_Plot Id	Owner_Name	Father_Name & Husband_Name	Road Name	Mobile Number	Occupancy Status	Plot Area	Total Area On Ground Floor	Total Rented Residential Builtup Area	Total Self Residential Builtup Area	House Type	Road Width	Construction Year	House Number	House Category	Rate Multiplier	Construction Status	Survey Start Date	Old Property Tax Id	Total Built Up Area	Gis_Map Parcel Id	Property Label	Old Arv	New Arv	Arv_Difference	Property Tax(10%)	Water Tax	Sewerage Tax	Old Tax	New Tax
4756	Crossing Republic	NECTOR WE R	Gautam Kumar Mukherjee And Susanta Kumar Mukherjee	ARUN KUMAR KHE R JEE	Panchsheel Crossing Vijayar Nagar Ghaziabad	9810823706	Self Occupied	1250	1250	0	1250	Pakka	More Than 4 Meters	2005	N-2205	Residential		Constructed	2021-11-20	VN45334	1250	2920A5	22-005	10815	19650	82%	1965	0	0	1082	1965





ZONE-3, WARD-Dundaheada(27)

Sr. No	Mohalla_Name	Govt_Plot_Id	Owner_Name	Father_Name & Husband_Name	Road Name	Mobile Number	Occupancy Status	Plot Area	Total Area On Ground Floor	Total Rented Residential Builtup Area	Total Self Residential Builtup Area	House Type	Road Width	Construction Year	House Number	House Category	Rate Multiplier	Construction Status	Survey Start Date	Old Property Tax Id	Total Builtup Area	Gis Map Parcel Id	Property Label	Old Arv	New Arv	Arv Difference	Property Tax(10%)	Water Tax	Sewerage Tax	Old Tax	New Tax
4757	Crossing Republic	NECTOR WE R	Sudendra Vikram Singh	D.K CHAKRAVARTI	Panchsheel Crossing Vijay Nagar Ghaziaba	9582394066	Self Occupied	1575	1575	0	1575	Pakka	More Than 4 Meters	2005	N-2206	Residential		Constructed	2021-11-20	VN45442	1575	2920A5	22-006	13855	24759	79%	2475.9	0	0	1386	2475.9
4758	Crossing Republic	monarch	N/A		Panchsheel Crossing Vijay Nagar		Self Occupied	2000	1950	0	1950	Pakka	More Than 4 Meters	2005	M-001	Residential		Constructed	2021-11-20	N/A	1950	2920A6	00-001	-	30654	0%	3065.4	0	0	-	3065.4
4759	Crossing Republic	monarch	Nirmal Singh		Panchsheel Crossing Vijay Nagar		Self Occupied	1800	1750	0	1750	Pakka	More Than 4 Meters	2005	M-002	Residential		Constructed	2021-11-20	N/A	1750	2920A6	00-002	-	27510	0%	2751	0	0	-	2751





ZONE-3, WARD-Dundaheada(27)

Sr. No	Mohalla_Name	Govt_Plot Id	Owner_Name	Father_Name & Husband_Name	Road Name	Mobile Number	Occupancy Status	Plot Area	Total Area On Ground Floor	Total Rented Residential Builtup Area	Total Self Residential Builtup Area	House Type	Road Width	Construction Year	House Number	House Category	Rate Multiplier	Construction Status	Survey Start Date	Old Property Tax Id	Total Built Up Area	Gis Map Parcel Id	Property Label	Old Arv	New Arv	Arv Difference	Property Tax(10%)	Water Tax	Sewerage Tax	Old Tax	New Tax
4760	Crossing Republic	monarch	Rajev Chaydhary	rajbir singh	Panchsheel Crossing Vijay Nagar	8057761725	Self Occupied	1800	1750	0	1750	Pakka	More Than 24 Meters	2005	M-003	Residential		Constructed	2021-11-20	N/A	1750	2920A6	00-003	-	27510	0%	2751	0	0	-	2751
4761	Crossing Republic	monarch	Astha Bansal And Abhishek Kumar	umeish misra Abhishek Kumar	Panchsheel Crossing Vijay Nagar Ghaziabad	9810829380	Self Occupied	1800	1750	0	1750	Pakka	More Than 24 Meters	2005	M-004	Residential		Constructed	2021-11-20	VN45323	1750	2920A6	00-004	15104	27510	82%	2751	0	0	1510	2751
4762	Crossing Republic	monarch	N/A		Panchsheel Crossing Vijay Nagar		Self Occupied	1800	1750	0	1750	Pakka	More Than 24 Meters	2005	M-005	Residential		Constructed	2021-11-20	N/A	1750	2920A6	00-005	-	27510	0%	2751	0	0	-	2751





ZONE-3, WARD-Dundaheada(27)

Sr. No	Mohalla_Name	Govt_Plot Id	Owner_Name	Father_Name & Husband_Name	Road Name	Mobile Number	Occupancy Status	Plot Area	Total Area On Ground Floor	Total Rented Residential Builtup Area	Total Self Residential Builtup Area	House Type	Road Width	Construction Year	House Number	House Category	Rate Multiplier	Construction Status	Survey Start Date	Old Property Tax Id	Total Builtup Area	Gis Parcel Id	Property Label	Old Arv	New Arv	Arv Difference	Property Tax(10%)	Water Tax	Sewerage Tax	Old Tax	New Tax
4763	Crossing Republic	monarch	Anil Gupta / Madhu Gupta	tara Chand garg Anil Gupta	Panchsheel Crossing Vijay Nagar Ghaziabad	9871376766	Self Occupied	2000	1950	0	1950	Pakka	More Than 4 Meters	2005	M-006	Residential		Constructed	2021-11-20	N/A	1950	2920A6	00-006	-	30654	0%	3065.4	0	0	-	3065.4
4764	Crossing Republic	monarch	N/A		Panchsheel Crossing Vijay Nagar		Self Occupied	2000	1950	0	1950	Pakka	More Than 4 Meters	2005	M-101	Residential		Constructed	2021-11-21	N/A	1950	2920A6	01-001	-	30654	0%	3065.4	0	0	-	3065.4
4765	Crossing Republic	monarch	Latika Pant	Mahesh Chandra Pant	Panchsheel Crossing Vijay Nagar Ghaziabad	9818637258	Self Occupied	1800	1750	0	1750	Pakka	More Than 4 Meters	2005	M-102	Residential		Constructed	2021-11-21	N/A	1750	2920A6	01-002	-	27510	0%	2751	0	0	-	2751





ZONE-3, WARD-Dundaheada(27)

Sr. No	Mohalla_Name	Govt_Plot Id	Owner_Name	Father_Name & Husband_Name	Road Name	Mobile Number	Occupancy Status	Plot Area	Total Area On Ground	Total Rented Residential Builtup Area	Total Self Residential Builtup Area	House Type	Road Width	Construction Year	House Number	House Category	Rate Multiplier	Construction Status	Survey Start Date	Old Property Tax Id	Total Built Up Area	Gis_Map_Parcels_Id	Property Label	Old Arv	New Arv	Arv_Difference	Property Tax(10%)	Water Tax	Sewerage Tax	Old Tax	New Tax
4766	Crossing Republic	monarch	Jagdish Singh		Panchsheel Crossing Vijay Nagar		Self Occupied	1800	1750	0	1750	Pakka	More than 4 Meters	2005	M-103	Residential		Constructed	2021-11-21	N/A	1750	2920A6	01-003	-	27510	0%	2751	0	0	-	2751
4767	Crossing Republic	monarch	N/A		Panchsheel Crossing Vijay Nagar		Rented	1800	1750	1750	0	Pakka	More than 4 Meters	2005	M-104	Residential		Constructed	2021-11-21	N/A	1750	2920A6	01-004	-	30948.8	0%	3094.88	0	0	-	3094.9
4768	Crossing Republic	monarch	N/A		Panchsheel Crossing Vijay Nagar		Self Occupied	1800	1750	0	1750	Pakka	More than 4 Meters	2005	M-105	Residential		Constructed	2021-11-21	N/A	1750	2920A6	01-005	-	27510	0%	2751	0	0	-	2751





ZONE-3, WARD-Dundaheada(27)

Sr. No	Mohalla_Name	Govt_Plot Id	Owner_Name	Father_Name & Husband_Name	Road Name	Mobile Number	Occupancy Status	Plot Area	Total Area On Ground	Total Rented Residential Builtup Area	Total Self Residential Builtup Area	House Type	Road Width	Construction Year	House Number	House Category	Rate Multiplier	Construction Status	Survey Start Date	Old Property Tax Id	Total Builtup Area	Gis_Map_Parcel_Id	Property Label	Old Arv	New Arv	Arv_Difference	Property Tax(10%)	Water Tax	Sewerage Tax	Old Tax	New Tax
4769	Crossing Republic	monarch	N/A		Panchsheel Crossing Vijay Nagar		Self Occupied	1800	1750	0	1750	Pakka	More Than 4 Meters	2005	M-106	Residential		Constructed	2021-11-21	N/A	1750	2920A6	01-006	-	27510	0%	2751	0	0	-	2751
4770	Crossing Republic	monarch	Ravi Chandra		Panchsheel Crossing Vijay Nagar	7575802773	Rented	1800	1750	1750	0	Pakka	More Than 4 Meters	2005	M-201	Residential		Constructed	2021-11-21	N/A	1750	2920A6	02-001	-	30948.8	0%	3094.88	0	0	-	3094.9
4771	Crossing Republic	monarch	N/A		Panchsheel Crossing Vijay Nagar		Rented	1800	1750	1750	0	Pakka	More Than 4 Meters	2005	M-202	Residential		Constructed	2021-11-21	N/A	1750	2920A6	02-002	-	30948.8	0%	3094.88	0	0	-	3094.9





ZONE-3, WARD-Dundaheada(27)

Sr. No	Mohalla_Name	Govt_Plot Id	Owner_Name	Father_Name & Husband_Name	Road Name	Mobile Number	Occupancy Status	Plot Area	Total Area On Ground	Total Rented Residential Builtup Area	Total Self Residential Builtup Area	House Type	Road Width	Construction Year	House Number	House Category	Rate Multiplier	Construction Status	Survey Start Date	Old Property Tax Id	Total Builtup Area	Gis_Map_Parcel Id	Property Label	Old Arv	New Arv	Arv_Difference	Property Tax(10%)	Water Tax	Sewerage Tax	Old Tax	New Tax
4772	Crossing Republic	monarch	Anant Bhatnagar	late rakesh bhatnagar	Panchsheel Crossing Vijay Nagar Ghaz	9871728380	Self Occupied	1800	1750	0	1750	Pakka	More Than 4 Meters	2005	M-203	Residential		Constructed	2021-11-21	N/A	1750	2920A6	02-003	-	27510	0%	2751	0	0	-	2751
4773	Crossing Republic	monarch	N/A		Panchsheel Crossing Vijay Nagar		Self Occupied	1800	1750	0	1750	Pakka	More Than 4 Meters	2005	M-204	Residential		Constructed	2021-11-21	N/A	1750	2920A6	02-004	-	27510	0%	2751	0	0	-	2751
4774	Crossing Republic	monarch	N/A		Panchsheel Crossing Vijay Nagar		Self Occupied	1800	1750	0	1750	Pakka	More Than 4 Meters	2005	M-205	Residential		Constructed	2021-11-21	N/A	1750	2920A6	02-005	-	27510	0%	2751	0	0	-	2751





ZONE-3, WARD-Dundaheada(27)

Sr. No	Mohalla_Name	Govt_Plot Id	Owner_Name	Father_Name & Husband_Name	Road Name	Mobile Number	Occupancy Status	Plot Area	Total Area On Ground	Total Rented Residential Builtup Area	Total Self Residential Builtup Area	House Type	Road Width	Construction Year	House Number	House Category	Rate Multiplier	Construction Status	Survey Start Date	Old Property Tax Id	Total Built Up Area	Gis_Map_Parcels_Id	Property Label	Old Arv	New Arv	Arv_Difference	Property Tax(10%)	Water Tax	Sewerage Tax	Old Tax	New Tax
4775	Crossing Republic	monarch	N/A		Panchsheel Crossing Vijay Nagar		Self Occupied	2000	1950	0	1950	Pakka	More Than 4 Meters	2005	M-206	Residential		Constructed	2021-11-21	N/A	1950	2920A6	02-006	-	30654	0%	3065.4	0	0	-	3065.4
4776	Crossing Republic	monarch	Aditya Saxena	Arunkumar	Panchsheel Crossing Vijay Nagar	9871205020	Self Occupied	2000	1950	0	1950	Pakka	More Than 4 Meters	2005	M-301	Residential		Constructed	2021-11-21	N/A	1950	2920A6	03-001	-	30654	0%	3065.4	0	0	-	3065.4
4777	Crossing Republic	monarch	Tarun Kumar		Panchsheel Crossing Vijay Nagar	8700546667	Rented	1800	1750	1750	0	Pakka	More Than 4 Meters	2005	M-302	Residential		Constructed	2021-11-21	N/A	1750	2920A6	03-002	-	30948.8	0%	3094.88	0	0	-	3094.9





ZONE-3, WARD-Dundaheada(27)

Sr. No	Mohalla_Name	Govt_Plot_Id	Owner_Name	Father_Name & Husband_Name	Road Name	Mobile Number	Occupancy Status	Plot Area	Total Area On Ground	Total Rented Residential Builtup Area	Total Self Residential Builtup Area	House Type	Road Width	Construction Year	House Number	House Category	Rate Multiplier	Construction Status	Survey Start Date	Old Property Tax Id	Total Built Up Area	Gis_Map_Parcels_Id	Property Label	Old Arv	New Arv	Arv_Difference	Property Tax(10%)	Water Tax	Sewerage Tax	Old Tax	New Tax
4778	Crossing Republic	monarch	N/A		Panchsheel Crossing Vijay Nagar		Rented	1800	1750	1750	0	Pakka	More Than 4 Meters	2005	M-303	Residential		Constructed	2021-11-21	N/A	1750	2920A6	03-003	-	30948.8	0%	3094.88	0	0	-	3094.9
4779	Crossing Republic	monarch	Deepika	Piyush	Panchsheel Crossing Vijay Nagar		Self Occupied	1800	1750	0	1750	Pakka	More Than 4 Meters	2005	M-304	Residential		Constructed	2021-11-21	N/A	1750	2920A6	03-004	-	27510	0%	2751	0	0	-	2751
4780	Crossing Republic	monarch	N/A		Panchsheel Crossing Vijay Nagar		Self Occupied	1800	1750	0	1750	Pakka	More Than 4 Meters	2005	M-305	Residential		Constructed	2021-11-21	N/A	1750	2920A6	03-005	-	27510	0%	2751	0	0	-	2751





ZONE-3, WARD-Dundaheada(27)

Sr. No	Mohalla_Name	Govt_Plot Id	Owner_Name	Father_Name & Husband_Name	Road Name	Mobile Number	Occupancy Status	Plot Area	Total Area On Ground Floor	Total Rented Residential Builtup Area	Total Self Residential Builtup Area	House Type	Road Width	Construction Year	House Number	House Category	Rate Multiplier	Construction Status	Survey Start Date	Old Property Tax Id	Total Built Up Area	Gis Map Parcel Id	Property Label	Old Arv	New Arv	Arv Difference	Property Tax(10%)	Water Tax	Sewerage Tax	Old Tax	New Tax
4781	Crossing Republic	monarch	R B Srivastava		Panchsheel Crossing Vijay Nagar		Self Occupied	2000	1950	0	1950	Pakka	More Than 24 Meters	2005	M-306	Residential		Constructed	2021-11-21	N/A	1950	2920A6	03-006	-	30654	0%	3065.4	0	0	-	3065.4
4782	Crossing Republic	monarch	Dheeraj Sareen	cp sareen	Panchsheel Crossing Vijay Nagar	9899047802	Self Occupied	2000	1950	0	1950	Pakka	More Than 24 Meters	2005	M-401	Residential		Constructed	2021-11-21	VN45223	1950	2920A6	04-001	17710	30654	73%	3065.4	0	0	1771	3065.4
4783	Crossing Republic	monarch	Ashok Kumar	devendra kumar gupta	Panchsheel Crossing Vijay Nagar Ghaziaba	9219557360	Self Occupied	1800	1750	0	1750	Pakka	More Than 24 Meters	2005	M-402	Residential		Constructed	2021-11-21	N/A	1750	2920A6	04-002	-	27510	0%	2751	0	0	-	2751





ZONE-3, WARD-Dundaheada(27)

Sr. No	Mohalla_Name	Govt_Plot Id	Owner_Name	Father_Name & Husband_Name	Road Name	Mobile Number	Occupancy Status	Plot Area	Total Area On Ground Floor	Total Rented Residential Builtup Area	Total Self Residential Builtup Area	House Type	Road Width	Construction Year	House Number	House Category	Rate Multiplier	Construction Status	Survey Start Date	Old Property Tax Id	Total Built Up Area	Gis_Map_Parcel Id	Property Label	Old Arv	New Arv	Arv_Difference	Property Tax(10%)	Water Tax	Sewerage Tax	Old Tax	New Tax
4784	Crossing Republic	monarch	Deepshika Srivastava/Anus Srivastava	ajai Srivastava Anus Srivastava	Panchsheel Crossing Vijay Nagar Ghaziabad	9335092777	Self Occupied	1800	1750	0	1750	Pakka	More than 24 Meters	2005	M-403	Residential		Constructed	2021-11-21	N/A	1750	2920A6	04-003	-	27510	0%	2751	0	0	-	2751
4785	Crossing Republic	monarch	Ravi Bhalal And Roli Seth Bhalal	late sundar Lal bhalal	Panchsheel Crossing Vijay Nagar Ghaziabad	9891913770	Self Occupied	1800	1750	0	1750	Pakka	More than 24 Meters	2005	M-404	Residential		Constructed	2021-11-21	VN48410	1750	2920A6	04-004	14850	27510	85%	2751	0	0	1485	2751





ZONE-3, WARD-Dundaheada(27)

Sr. No	Mohalla_Name	Govt_Plot Id	Owner_Name	Father_Name & Husband_Name	Road Name	Mobile Number	Occupancy Status	Plot Area	Total Area On Ground	Total Rented Residential Builtup Area	Total Self Residential Builtup Area	House Type	Road Width	Construction Year	House Number	House Category	Rate Multiplier	Construction Status	Survey Start Date	Old Property Tax Id	Total Built Up Area	Gis Map Parcel Id	Property Label	Old Arv	New Arv	Arv Difference	Property Tax(10%)	Water Tax	Sewerage Tax	Old Tax	New Tax
4786	Crossing Republic	monarch	N/A		Panchsheel Crossing Vijay Nagar		Self Occupied	1800	1750	0	1750	Pakka	More than 4 Meters	2005	M-405	Residential		Constructed	2021-11-21	N/A	1750	2920A6	04-005	-	27510	0%	2751	0	0	-	2751
4787	Crossing Republic	monarch	N/A		Panchsheel Crossing Vijay Nagar		Self Occupied	2000	1950	0	1950	Pakka	More than 4 Meters	2005	M-406	Residential		Constructed	2021-11-21	N/A	1950	2920A6	04-006	-	30654	0%	3065.4	0	0	-	3065.4
4788	Crossing Republic	monarch	Atul Yadav		Panchsheel Crossing Vijay Nagar		Rented	2000	1950	1950	0	Pakka	More than 4 Meters	2005	M-501	Residential		Constructed	2021-11-21	N/A	1950	2920A6	05-001	-	34485.8	0%	3448.58	0	0	-	3448.6





ZONE-3, WARD-Dundaheada(27)


Sr. No	Mohalla_Name	Govt_Plot_Id	Owner_Name	Father_Name & Husband_Name	Road Name	Mobile Number	Occupancy Status	Plot Area	Total Area On Ground	Total Rented Residential Builtup Area	Total Self Residential Builtup Area	House Type	Road Width	Construction Year	House Number	House Category	Rate Multiplier	Construction Status	Survey Start Date	Old Property Tax Id	Total Builtup Area	Gis_Map_Parcels_Id	Property Label	Old Arv	New Arv	Arv_Difference	Property Tax(10%)	Water Tax	Sewerage Tax	Old Tax	New Tax
4789	Crossing Republic	monarch	N/A		Panchsheel Crossing Vijay Nagar		Self Occupied	1800	1750	0	1750	Pakka	More Than 4 Meters	2005	M-502	Residential		Constructed	2021-11-21	N/A	1750	2920A6	05-002	-	27510	0%	2751	0	0	-	2751
4790	Crossing Republic	monarch	N/A		Panchsheel Crossing Vijay Nagar		Rented	1800	1750	1750	0	Pakka	More Than 4 Meters	2005	M-503	Residential		Constructed	2021-11-21	N/A	1750	2920A6	05-003	-	30948.8	0%	3094.88	0	0	-	3094.9
4791	Crossing Republic	monarch	Ashish Tiwari		Panchsheel Crossing Vijay Nagar		Rented	1800	1750	1750	0	Pakka	More Than 4 Meters	2005	M-504	Residential		Constructed	2021-11-21	N/A	1750	2920A6	05-004	-	30948.8	0%	3094.88	0	0	-	3094.9





ZONE-3, WARD-Dundaheada(27)

Sr. No	Mohalla_Name	Govt_Plot Id	Owner_Name	Father_Name & Husband_Name	Road Name	Mobile Number	Occupancy Status	Plot Area	Total Area On Ground Floor	Total Rented Residential Builtup Area	Total Self Residential Builtup Area	House Type	Road Width	Construction Year	House Number	House Category	Rate Multiplier	Construction Status	Survey Start Date	Old Property Tax Id	Total Built Up Area	Gis Map Parcel Id	Property Label	Old Arv	New Arv	Arv_Difference	Property Tax(10%)	Water Tax	Sewerage Tax	Old Tax	New Tax
4792	Crossing Republic	monarch	Dr. Ali Nawaj	f haid ar	Panchsheel Crossing Vijay Nagar	8287160761	Self Occupied	1800	1750	0	1750	Pakka	More than 24 Meters	2005	M-505	Residential		Constructed	2021-11-21	VN45359	1750	2920A6	05-005	15180	27510	81%	2751	0	0	1518	2751
4793	Crossing Republic	monarch	N/A		Panchsheel Crossing Vijay Nagar		Self Occupied	2000	1950	0	1950	Pakka	More than 24 Meters	2005	M-506	Residential		Constructed	2021-11-21	N/A	1950	2920A6	05-006	-	30654	0%	3065.4	0	0	-	3065.4
4794	Crossing Republic	monarch	Madhulata Agarwal	Shivana and Agarwal	Panchsheel Crossing Vijay Nagar	9810309051	Self Occupied	2000	1950	0	1950	Pakka	More than 24 Meters	2005	M-601	Residential		Constructed	2021-11-21	N/A	1950	2920A6	06-001	-	30654	0%	3065.4	0	0	-	3065.4


ZONE-3, WARD-Dundaheada(27)

Sr. No	Mohalla_Name	Govt_Plot Id	Owner_Name	Father_Name & Husband_Name	Road Name	Mobile Number	Occupancy Status	Plot Area	Total Area On Ground Floor	Total Rented Residential Builtup Area	Total Self Residential Builtup Area	House Type	Road Width	Construction Year	House Number	House Category	Rate Multiplier	Construction Status	Survey Start Date	Old Property Tax Id	Total Built Up Area	Gis_Map_Parcels_Id	Property Label	Old Arv	New Arv	Arv_Difference	Property Tax(10%)	Water Tax	Sewerage Tax	Old Tax	New Tax
4795	Crossing Republic	monarch	Mukesh Mishra		Panchsheel Crossing Vijay Nagar		Rented	1800	1750	1750	0	Pakka	More than 24 Meters	2005	M-602	Residential		Constructed	2021-11-21	N/A	1750	2920A6	06-002	-	30948.8	0%	3094.88	0	0	-	3094.9
4796	Crossing Republic	monarch	Brij Ghushan Gupta	tara chand gupta	Panchsheel Crossing Vijay Nagar Ghaz	9355184823	Self Occupied	1800	1750	0	1750	Pakka	More than 24 Meters	2005	M-603	Residential		Constructed	2021-11-21	N/A	1750	2920A6	06-003	-	27510	0%	2751	0	0	-	2751
4797	Crossing Republic	monarch	N/A		Panchsheel Crossing Vijay Nagar		Self Occupied	1800	1750	0	1750	Pakka	More than 24 Meters	2005	M-604	Residential		Constructed	2021-11-21	N/A	1750	2920A6	06-004	-	27510	0%	2751	0	0	-	2751

ZONE-3, WARD-Dundaheada(27)

Sr. No	Mohalla_Name	Govt_Plot Id	Owner_Name	Father_Name & Husband_Name	Road Name	Mobile Number	Occupancy Status	Plot Area	Total Area On Ground Floor	Total Rented Residential Builtup Area	Total Self Residential Builtup Area	House Type	Road Width	Construction Year	House Number	House Category	Rate Multiplier	Construction Status	Survey Start Date	Old Property Tax Id	Total Built Up Area	Gis_Map_Parcels_Id	Property Label	Old Arv	New Arv	Arv_Difference	Property Tax(10%)	Water Tax	Sewerage Tax	Old Tax	New Tax
4798	Crossing Republic	monarch	N/A		Panchsheel Crossing Vijay Nagar		Self Occupied	1800	1750	0	1750	Pakka	More Than 4 Meters	2005	M-605	Residential		Constructed	2021-11-21	N/A	1750	2920A6	06-005	-	27510	0%	2751	0	0	-	2751
4799	Crossing Republic	monarch	Sarla Devi	Rambir Singh	Panchsheel Crossing Vijay Nagar	9811225315	Self Occupied	2000	1950	0	1950	Pakka	More Than 4 Meters	2005	M-606	Residential		Constructed	2021-11-21	N/A	1950	2920A6	06-006	-	30654	0%	3065.4	0	0	-	3065.4
4800	Crossing Republic	monarch	I B Singh		Panchsheel Crossing Vijay Nagar	9582111124	Rented	2000	1750	1750	0	Pakka	More Than 4 Meters	2005	M-701	Residential		Constructed	2021-11-21	N/A	1750	2920A6	07-001	-	30948.8	0%	3094.88	0	0	-	3094.9





ZONE-3, WARD-Dundaheada(27)

Sr. No	Mohalla_Name	Govt_Plot Id	Owner_Name	Father_Name & Husband_Name	Road Name	Mobile Number	Occupancy Status	Plot Area	Total Area On Ground Floor	Total Rented Residential Builtup Area	Total Self Residential Builtup Area	House Type	Road Width	Construction Year	House Number	House Category	Rate Multiplier	Construction Status	Survey Start Date	Old Property Tax Id	Total Builtup Area	Gis_Map_Parcels_Id	Property Label	Old Arv	New Arv	Arv_Difference	Property Tax(10%)	Water Tax	Sewerage Tax	Old Tax	New Tax
4801	Crossing Republic	monarch	S.P. S Pun dir And Deepa Pun dir	late jeet singh pun dirS hish pal Singh Pun dir	Pancshhel Crossing Vijay Nagar Ghaziabad	9650992860	Self Occupied	1800	1750	0	1750	Pakka	More than 24Meters	2005	M-702	Residential		Constructed	2021-11-21	VN45242	1750	2920A6	07-002	15180	27510	81%	2751	0	0	1518	2751
4802	Crossing Republic	monarch	N/A		Pancshhel Crossing Vijay Nagar		Self Occupied	1800	1750	0	1750	Pakka	More than 24Meters	2005	M-703	Residential		Constructed	2021-11-21	N/A	1750	2920A6	07-003	-	27510	0%	2751	0	0	-	2751

ZONE-3, WARD-Dundaheada(27)

Sr. No	Mohalla_Name	Govt_Plot Id	Owner_Name	Father_Name & Husband_Name	Road Name	Mobile Number	Occupancy Status	Plot Area	Total Area On Ground Floor	Total Rented Residential Builtup Area	Total Self Residential Builtup Area	House Type	Road Width	Construction Year	House Number	House Category	Rate Multiplier	Construction Status	Survey Start Date	Old Property Tax Id	Total Built Up Area	Gis Map Parcel Id	Property Label	Old Arv	New Arv	Arv Difference	Property Tax(10%)	Water Tax	Sewerage Tax	Old Tax	New Tax
4803	Crossing Republic	monarch	Bee Na Bhardwaj	Shri Om Bhardwaj	Panchsheel Crossing Vijay Nagar	9868554332	Self Occupied	1800	1750	0	1750	Pakka	More Than 24 Meters	2005	M-704	Residential		Constructed	2021-11-21	VN45219	1750	2920A6	07-004	15078	27510	82%	2751	0	0	1508	2751
4804	Crossing Republic	monarch	Venkaresh Kaivaram And Kaivaram	part hasarthara Sarathy	Panchsheel Crossing Vijay Nagar Ghaziabad	8800723677	Self Occupied	1800	1750	0	1750	Pakka	More Than 24 Meters	2005	M-705	Residential		Constructed	2021-11-21	VN45214	1750	2920A6	07-005	15053	27510	83%	2751	0	0	1505	2751
4805	Crossing Republic	monarch	Salil Dutt	rajendra dutt	Panchsheel Crossing Vijay Nagar	9927751764	Self Occupied	2000	1950	0	1950	Pakka	More Than 24 Meters	2005	M-706	Residential		Constructed	2021-11-21	N/A	1950	2920A6	07-006	-	30654	0%	3065.4	0	0	-	3065.4





ZONE-3, WARD-Dundaheada(27)

Sr. No	Mohalla_Name	Govt_Plot_Id	Owner_Name	Father_Name & Husband_Name	Road Name	Mobile Number	Occupancy Status	Plot Area	Total Area On Ground Floor	Total Rented Residential Builtup Area	Total Self Residential Builtup Area	House Type	Road Width	Construction Year	House Number	House Category	Rate Multiplier	Construction Status	Survey Start Date	Old Property Tax Id	Total Built Up Area	Gis_Map_Parcels_Id	Property Label	Old Arv	New Arv	Arv_Difference	Property Tax(10%)	Water Tax	Sewerage Tax	Old Tax	New Tax
4806	Crossing Republic	monarch	N/A		Panchsheel Crossing Vijay Nagar		Self Occupied	2000	1950	0	1950	Pakka	More Than 24 Meters	2005	M-801	Residential		Constructed	2021-11-21	N/A	1950	2920A6	08-001	-	30654	0%	3065.4	0	0	-	3065.4
4807	Crossing Republic	monarch	N/A		Panchsheel Crossing Vijay Nagar		Self Occupied	1800	1750	0	1750	Pakka	More Than 24 Meters	2005	M-802	Residential		Constructed	2021-11-21	N/A	1750	2920A6	08-002	-	27510	0%	2751	0	0	-	2751
4808	Crossing Republic	monarch	Mukul Kumar And Monika Spal	jay prakash kumar	Panchsheel Crossing Vijay Nagar Ghaziabad	9873083046	Self Occupied	1800	1750	0	1750	Pakka	More Than 24 Meters	2005	M-803	Residential		Constructed	2021-11-21	VN45357	1750	2920A6	08-003	15180	27510	81%	2751	0	0	1518	2751





ZONE-3, WARD-Dundaheada(27)

Sr. No	Mohalla_Name	Govt_Plot_Id	Owner_Name	Father_Name & Husband_Name	Road Name	Mobile Number	Occupancy Status	Plot Area	Total Area On Ground Floor	Total Rented Residential Builtup Area	Total Self Residential Builtup Area	House Type	Road Width	Construction Year	House Number	House Category	Rate Multiplier	Construction Status	Survey Start Date	Old Property Tax Id	Total Built Up Area	Gis_Map_Parcels_Id	Property Label	Old Arv	New Arv	Arv_Difference	Property Tax(10%)	Water Tax	Sewerage Tax	Old Tax	New Tax
4809	Crossing Republic	monarch	Abhishek Sahu/ Asha Bai Halanaika		Panchsheel Crossing Vijay Nagar Ghaziabad	9953008579	Self Occupied	1800	1750	0	1750	Pakka	Moran24Meters	2005	M-804	Residential		Constructed	2021-11-21	N/A	1750	2920A6	08-004	-	27510	0%	2751	0	0	-	2751
4810	Crossing Republic	monarch	Ajay Kumar Soffat And swamy Pahuja		Panchsheel Crossing Vijay Nagar Ghaziabad		Self Occupied	1800	1750	0	1750	Pakka	Moran24Meters	2005	M-805	Residential		Constructed	2021-11-21	VN45247	1750	2920A6	08-005	15180	27510	81%	2751	0	0	1518	2751





ZONE-3, WARD-Dundaheada(27)

Sr. No	Mohalla_Name	Govt_Plot Id	Owner_Name	Father_Name & Husband_Name	Road Name	Mobile Number	Occupancy Status	Plot Area	Total Area On Ground	Total Rented Residential Builtup Area	Total Self Residential Builtup Area	House Type	Road Width	Construction Year	House Number	House Category	Rate Multiplier	Construction Status	Survey Start Date	Old Property Tax Id	Total Built Up Area	Gis_Map_Parcels_Id	Property Label	Old Arv	New Arv	Arv_Difference	Property Tax(10%)	Water Tax	Sewerage Tax	Old Tax	New Tax
4811	Crossing Republic	monarch	N/A		Panchsheel Crossing Vijay Nagar		Self Occupied	2000	1950	0	1950	Pakka	More Than 4 Meters	2005	M-806	Residential		Constructed	2021-11-21	N/A	1950	2920A6	08-006	-	30654	0%	3065.4	0	0	-	3065.4
4812	Crossing Republic	monarch	Vinay Gulari		Panchsheel Crossing Vijay Nagar		Rented	2000	1950	1950	0	Pakka	More Than 4 Meters	2005	M-901	Residential		Constructed	2021-11-21	N/A	1950	2920A6	09-001	-	34485.8	0%	3448.58	0	0	-	3448.6
4813	Crossing Republic	monarch	N/A		Panchsheel Crossing Vijay Nagar		Self Occupied	1800	1750	0	1750	Pakka	More Than 4 Meters	2005	M-902	Residential		Constructed	2021-11-21	N/A	1750	2920A6	09-002	-	27510	0%	2751	0	0	-	2751





ZONE-3, WARD-Dundaheada(27)

Sr. No	Mohalla_Name	Govt_Plot Id	Owner_Name	Father_Name & Husband_Name	Road Name	Mobile Number	Occupancy Status	Plot Area	Total Area On Ground Floor	Total Rented Residential Builtup Area	Total Self Residential Builtup Area	House Type	Road Width	Construction Year	House Number	House Category	Rate Multiplier	Construction Status	Survey Start Date	Old Property Tax Id	Total Built Up Area	Gis_Map_Parcel_Id	Property Label	Old Arv	New Arv	Arv_Difference	Property Tax(10%)	Water Tax	Sewerage Tax	Old Tax	New Tax
4814	Crossing Republic	monarch	Faisal Hasan		Panchsheel Crossing Vijay Nagar	9650454422	Rented	1800	1750	1750	0	Pakka	More Than 24 Meters	2005	M-903	Residential		Constructed	2021-11-21	N/A	1750	2920A6	09-003	-	30948.8	0%	3094.88	0	0	-	3094.9
4815	Crossing Republic	monarch	N/A		Panchsheel Crossing Vijay Nagar		Self Occupied	1800	1750	0	1750	Pakka	More Than 24 Meters	2005	M-904	Residential		Constructed	2021-11-21	N/A	1750	2920A6	09-004	-	27510	0%	2751	0	0	-	2751
4816	Crossing Republic	monarch	Basant Ballabh Tewari	suresh chandra tewari	Panchsheel Crossing Vijay Nagar Ghaziaba	7838730652	Self Occupied	1800	1750	0	1750	Pakka	More Than 24 Meters	2005	M-905	Residential		Constructed	2021-11-21	N/A	1750	2920A6	09-005	-	27510	0%	2751	0	0	-	2751





ZONE-3, WARD-Dundaheada(27)

Sr. No	Mohalla_Name	Govt_Plot Id	Owner_Name	Father_Name & Husband_Name	Road Name	Mobile Number	Occupancy Status	Plot Area	Total Area On Ground	Total Rented Residential Builtup Area	Total Self Residential Builtup Area	House Type	Road Width	Construction Year	House Number	House Category	Rate Multiplier	Construction Status	Survey Start Date	Old Property Tax Id	Total Builtup Area	Gis_Map_Parcels_Id	Property Label	Old Arv	New Arv	Arv_Difference	Property Tax(10%)	Water Tax	Sewerage Tax	Old Tax	New Tax
4817	Crossing Republic	monarch	N/A		Panchsheel Crossing Vijay Nagar		Self Occupied	2000	1950	0	1950	Pakka	More Than 4 Meters	2005	M-906	Residential		Constructed	2021-11-21	N/A	1950	2920A6	09-006	-	30654	0%	3065.4	0	0	-	3065.4
4818	Crossing Republic	monarch	Mayank Srivastava		Panchsheel Crossing Vijay Nagar	7440189281	Self Occupied	2000	1950	0	1950	Pakka	More Than 4 Meters	2005	M-1001	Residential		Constructed	2021-11-21	N/A	1950	2920A6	10-001	-	30654	0%	3065.4	0	0	-	3065.4
4819	Crossing Republic	monarch	N/A		Panchsheel Crossing Vijay Nagar		Self Occupied	1800	1750	0	1750	Pakka	More Than 4 Meters	2005	M-1002	Residential		Constructed	2021-11-21	N/A	1750	2920A6	10-002	-	27510	0%	2751	0	0	-	2751





ZONE-3, WARD-Dundaheada(27)

Sr. No	Mohalla_Name	Govt_Plot Id	Owner_Name	Father_Name & Husband_Name	Road Name	Mobile Number	Occupancy Status	Plot Area	Total Area On Ground	Total Rented Residential Builtup Area	Total Self Residential Builtup Area	House Type	Road Width	Construction Year	House Number	House Category	Rate Multiplier	Construction Status	Survey Start Date	Old Property Tax Id	Total Builtup Area	Gis Map Parcel Id	Property Label	Old Arv	New Arv	Arv_Difference	Property Tax(10%)	Water Tax	Sewerage Tax	Old Tax	New Tax
4820	Crossing Republic	monarch	N/A		Panchsheel Crossing Vijay Nagar		Self Occupied	1800	1750	0	1750	Pakka	More Than 4 Meters	2005	M-1003	Residential		Constructed	2021-11-21	N/A	1750	2920A6	10-003	-	27510	0%	2751	0	0	-	2751
4821	Crossing Republic	monarch	Virendra		Panchsheel Crossing Vijay Nagar		Rented	1800	1750	1750	0	Pakka	More Than 4 Meters	2005	M-1004	Residential		Constructed	2021-11-21	N/A	1750	2920A6	10-004	-	30948.8	0%	3094.88	0	0	-	3094.9
4822	Crossing Republic	monarch	Harsit Garg	sushil kumar garg	Panchsheel Crossing Vijay Nagar	9810913355	Self Occupied	1800	1750	0	1750	Pakka	More Than 4 Meters	2005	M-1005	Residential		Constructed	2021-11-21	VN45370	1750	2920A6	10-005	15091	27510	82%	2751	0	0	1509	2751

ZONE-3, WARD-Dundaheada(27)

Sr. No	Mohalla_Name	Govt_Plot Id	Owner_Name	Father_Name & Husband_Name	Road Name	Mobile Number	Occupancy Status	Plot Area	Total Area On Ground	Total Rented Residential Builtup Area	Total Self Residential Builtup Area	House Type	Road Width	Construction Year	House Number	House Category	Rate Multiplier	Construction Status	Survey Start Date	Old Property Tax Id	Total Builtup Area	Gis_Map_Parcels_Id	Property Label	Old Arv	New Arv	Arv_Difference	Property Tax(10%)	Water Tax	Sewerage Tax	Old Tax	New Tax
4823	Crossing Republic	monarch	Sukhbir Singh	hukum Singh	Panchsheel Crossing Vijay Nagar	8939225653	Self Occupied	2000	1950	0	1950	Pakka	More Than 24 Meters	2005	M-1006	Residential		Constructed	2021-11-21	N/A	1950	2920A6	10-006	-	30654	0%	3065.4	0	0	-	3065.4
4824	Crossing Republic	monarch	N/A		Panchsheel Crossing Vijay Nagar		Self Occupied	2000	1950	0	1950	Pakka	More Than 24 Meters	2005	M-1101	Residential		Constructed	2021-11-21	N/A	1950	2920A6	11-001	-	30654	0%	3065.4	0	0	-	3065.4
4825	Crossing Republic	monarch	N/A		Panchsheel Crossing Vijay Nagar		Rented	1800	1750	1750	0	Pakka	More Than 24 Meters	2005	M-1102	Residential		Constructed	2021-11-21	N/A	1750	2920A6	11-002	-	30948.8	0%	3094.88	0	0	-	3094.9





ZONE-3, WARD-Dundaheada(27)

Sr. No	Mohalla_Name	Govt_Plot Id	Owner_Name	Father_Name & Husband_Name	Road Name	Mobile Number	Occupancy Status	Plot Area	Total Area On Ground	Total Rented Residential Builtup Area	Total Self Residential Builtup Area	House Type	Road Width	Construction Year	House Number	House Category	Rate Multiplier	Construction Status	Survey Start Date	Old Property Tax Id	Total Builtup Area	Gis Map Parcel Id	Property Label	Old Arv	New Arv	Arv Difference	Property Tax(10%)	Water Tax	Sewerage Tax	Old Tax	New Tax
4826	Crossing Republic	monarch	N/A		Panchsheel Crossing Vijay Nagar		Rented	1800	1750	1750	0	Pakka	More Than 24 Meters	2005	M-1103	Residential		Constructed	2021-11-21	N/A	1750	2920A6	11-003	-	30948.8	0%	3094.88	0	0	-	3094.9
4827	Crossing Republic	monarch	Atul Anand / Sonam Bishit	dr k p sinha Atul Ranar	Panchsheel Crossing Vijay Nagar Ghaziaba	9871107092	Self Occupied	1800	1750	0	1750	Pakka	More Than 24 Meters	2005	M-1104	Residential		Constructed	2021-11-21	N/A	1750	2920A6	11-004	-	27510	0%	2751	0	0	-	2751
4828	Crossing Republic	monarch	N/A		Panchsheel Crossing Vijay Nagar		Self Occupied	1800	1750	0	1750	Pakka	More Than 24 Meters	2005	M-1105	Residential		Constructed	2021-11-21	N/A	1750	2920A6	11-005	-	27510	0%	2751	0	0	-	2751





ZONE-3, WARD-Dundaheada(27)

Sr. No	Mohalla_Name	Govt_Plot Id	Owner_Name	Father_Name & Husband_Name	Road Name	Mobile Number	Occupancy Status	Plot Area	Total Area On Ground	Total Rented Residential Builtup Area	Total Self Residential Builtup Area	House Type	Road Width	Construction Year	House Number	House Category	Rate Multiplier	Construction Status	Survey Start Date	Old Property Tax Id	Total Built Up Area	Gis_Map Parcel Id	Property Label	Old Arv	New Arv	Arv_Difference	Property Tax(10%)	Water Tax	Sewerage Tax	Old Tax	New Tax
4829	Crossing Republic	monarch	N/A		Panchsheel Crossing Vijay Nagar		Self Occupied	2000	1950	0	1950	Pakka	More Than 4 Meters	2005	M-1106	Residential		Constructed	2021-11-21	N/A	1950	2920A6	11-006	-	30654	0%	3065.4	0	0	-	3065.4
4830	Crossing Republic	monarch	Arjun Popli		Panchsheel Crossing Vijay Nagar	8978783370	Rented	2000	1950	1950	0	Pakka	More Than 4 Meters	2005	M-1201	Residential		Constructed	2021-11-21	N/A	1950	2920A6	12-001	-	34485.8	0%	3448.58	0	0	-	3448.6
4831	Crossing Republic	monarch	Neel Kamal And Anothi		Panchsheel Crossing Vijay Nagar Ghaz		Self Occupied	1800	1750	0	1750	Pakka	More Than 4 Meters	2005	M-1202	Residential		Constructed	2021-11-21	VN45285	1750	2920A6	12-002	15104	27510	82%	2751	0	0	1510	2751





ZONE-3, WARD-Dundaheada(27)

Sr. No	Mohalla_Name	Govt_Plot Id	Owner_Name	Father_Name & Husband_Name	Road Name	Mobile Number	Occupancy Status	Plot Area	Total Area On Ground	Total Rented Residential Builtup Area	Total Self Residential Builtup Area	House Type	Road Width	Construction Year	House Number	House Category	Rate Multiplier	Construction Status	Survey Start Date	Old Property Tax Id	Total Builtup Area	Gis_Map_Parcel_Id	Property Label	Old Arv	New Arv	Arv_Difference	Property Tax(10%)	Water Tax	Sewerage Tax	Old Tax	New Tax
4832	Crossing Republic	monarch	N/A		Panchsheel Crossing Vijay Nagar		Self Occupied	1800	1750	0	1750	Pakka	More Than 4 Meters	2005	M-1203	Residential		Constructed	2021-11-21	N/A	1750	2920A6	12-003	-	27510	0%	2751	0	0	-	2751
4833	Crossing Republic	monarch	N/A		Panchsheel Crossing Vijay Nagar		Self Occupied	1800	1750	0	1750	Pakka	More Than 4 Meters	2005	M-1204	Residential		Constructed	2021-11-21	N/A	1750	2920A6	12-004	-	27510	0%	2751	0	0	-	2751
4834	Crossing Republic	monarch	N/A		Panchsheel Crossing Vijay Nagar		Rented	1800	1750	1750	0	Pakka	More Than 4 Meters	2005	M-1205	Residential		Constructed	2021-11-21	N/A	1750	2920A6	12-005	-	30948.8	0%	3094.88	0	0	-	3094.9





ZONE-3, WARD-Dundaheada(27)

Sr. No	Mohalla_Name	Govt_Plot Id	Owner_Name	Father_Name & Husband_Name	Road Name	Mobile Number	Occupancy Status	Plot Area	Total Area On Ground	Total Rented Residential Builtup Area	Total Self Residential Builtup Area	House Type	Road Width	Construction Year	House Number	House Category	Rate Multiplier	Construction Status	Survey Start Date	Old Property Tax Id	Total Builtup Area	Gis Map Parcel Id	Property Label	Old Arv	New Arv	Arv Difference	Property Tax(10%)	Water Tax	Sewerage Tax	Old Tax	New Tax
4835	Crossing Republic	monarch	Deepak Bansal	pradeep bansal	Panchsheel Crossing Vijay Nagar	9899817692	Self Occupied	2000	1950	0	1950	Pakka	More Than 4 Meters	2005	M-1206	Residential		Constructed	2021-11-21	N/A	1950	2920A6	12-006	-	30654	0%	3065.4	0	0	-	3065.4
4836	Crossing Republic	monarch	N/A		Panchsheel Crossing Vijay Nagar		Self Occupied	2000	1950	0	1950	Pakka	More Than 4 Meters	2005	M-1301	Residential		Constructed	2021-11-21	N/A	1950	2920A6	13-001	-	30654	0%	3065.4	0	0	-	3065.4
4837	Crossing Republic	monarch	N/A		Panchsheel Crossing Vijay Nagar		Self Occupied	1800	1750	0	1750	Pakka	More Than 4 Meters	2005	M-1302	Residential		Constructed	2021-11-21	N/A	1750	2920A6	13-002	-	27510	0%	2751	0	0	-	2751

ZONE-3, WARD-Dundaheada(27)

Sr. No	Mohalla_Name	Govt_Plot Id	Owner_Name	Father_Name & Husband_Name	Road Name	Mobile Number	Occupancy Status	Plot Area	Total Area On Ground Floor	Total Rented Residential Builtup Area	Total Self Residential Builtup Area	House Type	Road Width	Construction Year	House Number	House Category	Rate Multiplier	Construction Status	Survey Start Date	Old Property Tax Id	Total Built Up Area	Gis Map Parcel Id	Property Label	Old Arv	New Arv	Arv Difference	Property Tax(10%)	Water Tax	Sewerage Tax	Old Tax	New Tax
4838	Crossing Republic	monarch	N/A		Panchsheel Crossing Vijay Nagar		Rented	1800	1750	1750	0	Pakka	More Than 24 Meters	2005	M-1303	Residential		Constructed	2021-11-21	N/A	1750	2920A6	13-003	-	30948.8	0%	3094.88	0	0	-	3094.9
4839	Crossing Republic	monarch	Bhuvendra Sidhu And Sarla Sidhu	ram sara narsingh	Panchsheel Crossing Vijay Nagar Ghaziabad	9460281999	Self Occupied	1800	1750	0	1750	Pakka	More Than 24 Meters	2005	M-1304	Residential		Constructed	2021-11-21	VN45330	1750	2920A6	13-004	15116	27510	82%	2751	0	0	1512	2751
4840	Crossing Republic	monarch	N/A		Panchsheel Crossing Vijay Nagar		Self Occupied	1800	1750	0	1750	Pakka	More Than 24 Meters	2005	M-1305	Residential		Constructed	2021-11-21	N/A	1750	2920A6	13-005	-	27510	0%	2751	0	0	-	2751





ZONE-3, WARD-Dundaheada(27)

Sr. No	Mohalla_Nam e	Gov t_Pl ot Id	Owner _Name	Fath er_ Name & Hus band_ Name	Road Name	Mobile_ Nu mber	Occ upancy _Sta tus	Plot_ Area	Total_ Area_ On_ G round_ Floor	Total_ Rented_ Resid ential_ Builtup_ Area	Total_ Self_ Resid ential_ Built up_ Area	Hou se_ Typ e	Roa d_ Wid th	Constru ction_ Year	House _Numb er	Hou se_ Cat egor y	Rat e_ Multi plier	Con stru ction_ Stat us	Surv ey_ Start_ Date	Old_ Pr ope rty_ Tax_ Id	Total_ Built_ Up_ Area	Gis_ Ma p_ Parcel_ Id	Prop erty _Label	Old_ Ar v	New_ Arv	Arv_ Diff erence	Property Tax(10%)	Wat er_ Tax	Sew erage_ Tax	Old_ Tax	New_ Tax
4841	Cross ing Republic	mon arch	Pra dee p Kumar Agarwal And Priyam Bada Agarwal	late b s agarwal	Panc hsheel Crossing Vijay Nagar Ghaziabad	9801843979	Self Occ upied	2000	1950	0	1950	Pak ka	Mor eThan 24Meters	2005	M-1306	Resid ential		Con stru cted	2021-11-21	VN45207	1950	2920A6	13-006	16192	30654	89%	3065.4	0	0	1619	3065.4





ZONE-3, WARD-Dundaheada(27)

Sr. No	Mohalla_Name	Govt_Plot Id	Owner_Name	Father_Name & Husband_Name	Road Name	Mobile Number	Occupancy Status	Plot Area	Total Area On Ground	Total Rented Residential Builtup Area	Total Self Residential Builtup Area	House Type	Road Width	Construction Year	House Number	House Category	Rate Multiplier	Construction Status	Survey Start Date	Old Property Tax Id	Total Builtup Area	Gis_Map_Parcels_Id	Property Label	Old Arv	New Arv	Arv_Difference	Property Tax(10%)	Water Tax	Sewerage Tax	Old Tax	New Tax
4842	Crossing Republic	monarch	Yogesh Pant	govind chandra pant	Panchsheel Crossing Vijay Nagar Ghaz	9810657163	Self Occupied	2000	1950	0	1950	Pakka	More than 4 Meters	2005	M-1401	Residential		Constructed	2021-11-20	N/A	1950	2920A6	14-001	-	30654	0%	3065.4	0	0	-	3065.4
4843	Crossing Republic	monarch	Shivani Geol	Vibhor Vaisah	Panchsheel Crossing Vijay Nagar	9868354984	Self Occupied	1800	1750	0	1750	Pakka	More than 4 Meters	2005	M-1402	Residential		Constructed	2021-11-20	N/A	1750	2920A6	14-002	-	27510	0%	2751	0	0	-	2751
4844	Crossing Republic	monarch	N/A		Panchsheel Crossing Vijay Nagar		Self Occupied	1800	1750	0	1750	Pakka	More than 4 Meters	2005	M-1403	Residential		Constructed	2021-11-20	N/A	1750	2920A6	14-003	-	27510	0%	2751	0	0	-	2751





ZONE-3, WARD-Dundaheada(27)

Sr. No	Mohalla_Name	Govt_Plot Id	Owner_Name	Father_Name & Husband_Name	Road Name	Mobile Number	Occupancy Status	Plot Area	Total Area_On_Ground_Floor	Total Rented_Residential_Builtup_Area	Total Self_Residential_Builtup_Area	House Type	Road Width	Construction Year	House Number	House Category	Rate Multiplier	Construction Status	Survey Start Date	Old_Property_Tax_Id	Total Built Up Area	Gis_Map_Parcel_Id	Property Label	Old Arv	New Arv	Arv_Difference	Property Tax(10%)	Water Tax	Sewerage Tax	Old Tax	New Tax
4845	Crossing Republic	monarch	Harsdeep Singh Rana	late kirpal singh rana	Panchsheel Crossing Vijay Nagar	9891828468	Self Occupied	1800	1750	0	1750	Pakka	More Than 4 Meters	2005	M-1404	Residential		Constructed	2022-09-03	N/A	1750	2920A6	14-004	-	27510	0%	2751	0	0	-	2751
4846	Crossing Republic	monarch	N/A		Panchsheel Crossing Vijay Nagar		Self Occupied	1800	1750	0	1750	Pakka	More Than 4 Meters	2005	M-1405	Residential		Constructed	2021-11-20	N/A	1750	2920A6	14-005	-	27510	0%	2751	0	0	-	2751





ZONE-3, WARD-Dundaheada(27)

Sr. No	Mohalla_Name	Govt_Plot Id	Owner_Name	Father_Name & Husband_Name	Road Name	Mobile Number	Occupancy Status	Plot Area	Total Area On Ground Floor	Total Rented Residential Builtup Area	Total Self Residential Builtup Area	House Type	Road Width	Construction Year	House Number	House Category	Rate Multiplier	Construction Status	Survey Start Date	Old Property Tax Id	Total Built Up Area	Gis_Map Parcel Id	Property Label	Old Arv	New Arv	Arv_Difference	Property Tax(10%)	Water Tax	Sewerage Tax	Old Tax	New Tax
4847	Crossing Republic	monarch	Vaisali Saxena And Umesh Chandra		Panchsheel Crossing Vijay Nagar Ghaziabad	8826352788	Self Occupied	2000	1950	0	1950	Pakka	More Than 24 Meters	2005	M-1406	Residential		Constructed	2021-11-20	VN45231	1950	2920A6	14-006	16192	30654	89%	3065.4	0	0	1619	3065.4
4848	Crossing Republic	monarch	Kuldeep Shah		Panchsheel Crossing Vijay Nagar		Self Occupied	2000	1950	0	1950	Pakka	More Than 24 Meters	2005	M-1501	Residential		Constructed	2021-11-20	N/A	1950	2920A6	15-001	-	30654	0%	3065.4	0	0	-	3065.4





ZONE-3, WARD-Dundaheada(27)

Sr. No	Mohalla_Name	Govt_Plot Id	Owner_Name	Father_Name & Husband_Name	Road Name	Mobile Number	Occupancy Status	Plot Area	Total Area On Ground	Total Rented Residential Builtup Area	Total Self Residential Builtup Area	House Type	Road Width	Construction Year	House Number	House Category	Rate Multiplier	Construction Status	Survey Start Date	Old Property Tax Id	Total Builtup Area	Gis_Map_Parcels_Id	Property Label	Old Arv	New Arv	Arv_Difference	Property Tax(10%)	Water Tax	Sewerage Tax	Old Tax	New Tax
4849	Crossing Republic	monarch	Ravi Madan		Panchsheel Crossing Vijay Nagar		Self Occupied	1800	1750	0	1750	Pakka	More Than 24 Meters	2005	M-1502	Residential		Constructed	2021-11-20	VN45346	1750	2920A6	15-002	15091	27510	82%	2751	0	0	1509	2751
4850	Crossing Republic	monarch	N/A		Panchsheel Crossing Vijay Nagar		Self Occupied	1800	1750	0	1750	Pakka	More Than 24 Meters	2005	M-1503	Residential		Constructed	2021-11-20	N/A	1750	2920A6	15-003	-	27510	0%	2751	0	0	-	2751
4851	Crossing Republic	monarch	N/A		Panchsheel Crossing Vijay Nagar		Self Occupied	1800	1750	0	1750	Pakka	More Than 24 Meters	2005	M-1504	Residential		Constructed	2021-11-20	N/A	1750	2920A6	15-004	-	27510	0%	2751	0	0	-	2751





ZONE-3, WARD-Dundaheada(27)

Sr. No	Mohalla_Name	Govt_Plot Id	Owner_Name	Father_Name & Husband_Name	Road Name	Mobile Number	Occupancy Status	Plot Area	Total Area_On_Ground_Floor	Total Rented_Residential_Builtup_Area	Total_Self_Residential_Builtup_Area	House Type	Road Width	Construction Year	House Number	House Category	Rate Multiplier	Construction Status	Survey Start Date	Old_Property_Tax_Id	Total Built Up Area	Gis_Map_Parcel_Id	Property Label	Old Arv	New Arv	Arv_Difference	Property Tax(10%)	Water Tax	Sewerage Tax	Old Tax	New Tax
4852	Crossing Republic	monarch	Karan Suri	mukesh suri	Panchsheel Crossing Vijay Nagar	9758933134	Self Occupied	1800	1750	0	1750	Pakka	More Than 4 Meters	2005	M-1505	Residential		Constructed	2021-11-20	N/A	1750	2920A6	15-005	-	27510	0%	2751	0	0	-	2751
4853	Crossing Republic	monarch	N/A		Panchsheel Crossing Vijay Nagar		Self Occupied	2000	1950	0	1950	Pakka	More Than 4 Meters	2005	M-1506	Residential		Constructed	2021-11-20	N/A	1950	2920A6	15-006	-	30654	0%	3065.4	0	0	-	3065.4





ZONE-3, WARD-Dundaheada(27)

Sr. No	Mohalla_Name	Govt_Plot_Id	Owner_Name	Father_Name & Husband_Name	Road Name	Mobile Number	Occupancy Status	Plot Area	Total Area On Ground Floor	Total Rented Residential Builtup Area	Total Self Residential Builtup Area	House Type	Road Width	Construction Year	House Number	House Category	Rate Multiplier	Construction Status	Survey Start Date	Old Property Tax Id	Total Builtup Area	Gis_Map_Parcels_Id	Property Label	Old Arv	New Arv	Arv_Difference	Property Tax(10%)	Water Tax	Sewerage Tax	Old Tax	New Tax
4854	Crossing Republic	monarch	Ajay Kumar Jhunjhunwala/Radhika Bansal	vijay kumar jhunjhunwala Ajay Kumar Jhunjhunwala	Panchsheel Crossing Vijay Nagar Ghaziabad	9910045887	Self Occupied	2000	1950	0	1950	Pakka	More than 4 Meters	2005	M-1601	Residential		Constructed	2021-11-20	N/A	1950	2920A6	16-001	-	30654	0%	3065.4	0	0	-	3065.4





ZONE-3, WARD-Dundaheada(27)

Sr. No	Mohalla_Name	Govt_Plot Id	Owner_Name	Father_Name & Husband_Name	Road Name	Mobile Number	Occupancy Status	Plot Area	Total Area On Ground Floor	Total Rented Residential Builtup Area	Total Self Residential Builtup Area	House Type	Road Width	Construction Year	House Number	House Category	Rate Multiplier	Construction Status	Survey Start Date	Old Property Tax Id	Total Built Up Area	Gis_Map_Parcels_Id	Property Label	Old Arv	New Arv	Arv_Difference	Property Tax(10%)	Water Tax	Sewerage Tax	Old Tax	New Tax
4855	Crossing Republic	monarch	Surendra Nath Singh Tyagi	devendra Nath Singh Tyagi	Panchsheel Crossing Vijayar Nagar Ghaziabad	9599946263	Self Occupied	1800	1750	0	1750	Pakka	More than 24 Meters	2005	M-1602	Residential		Constructed	2021-11-20	VN45327	1750	2920A6	16-002	15116	27510	82%	2751	0	0	1512	2751
4856	Crossing Republic	monarch	N/A		Panchsheel Crossing Vijayar Nagar		Self Occupied	1800	1750	0	1750	Pakka	More than 24 Meters	2005	M-1603	Residential		Constructed	2021-11-20	N/A	1750	2920A6	16-003	-	27510	0%	2751	0	0	-	2751

ZONE-3, WARD-Dundaheada(27)

Sr. No	Mohalla_Name	Govt_Plot Id	Owner_Name	Father_Name & Husband_Name	Road Name	Mobile_Number	Occupancy Status	Plot Area	Total Area On Ground Floor	Total Rented Residential Builtup Area	Total Self Residential Builtup Area	House Type	Road Width	Construction Year	House Number	House Category	Rate Multiplier	Construction Status	Survey Start Date	Old Property Tax Id	Total Built Up Area	Gis_Map_Parcel_Id	Property Label	Old Arv	New Arv	Arv_Difference	Property Tax(10%)	Water Tax	Sewerage Tax	Old Tax	New Tax
4857	Crossing Republic	monarch	Mithlesh Kumar	late shakaldeep narayansingh	Panchsheel Crossing Vijay Nagar Ghaziabad	9135600006	Self Occupied	1800	1750	0	1750	Pakka	Moran24Meters	2005	M-1604	Residential		Constructed	2021-11-20	N/A	1750	2920A6	16-004	-	27510	0%	2751	0	0	-	2751
4858	Crossing Republic	monarch	N/A		Panchsheel Crossing Vijay Nagar		Self Occupied	1800	1750	0	1750	Pakka	Moran24Meters	2005	M-1605	Residential		Constructed	2021-11-20	N/A	1750	2920A6	16-005	-	27510	0%	2751	0	0	-	2751
4859	Crossing Republic	monarch	Sunita Kohli		Panchsheel Crossing Vijay Nagar		Rented	2000	1950	1950	0	Pakka	Moran24Meters	2005	M-1606	Residential		Constructed	2021-11-20	N/A	1950	2920A6	16-006	-	34485.8	0%	3448.58	0	0	-	3448.6

ZONE-3, WARD-Dundaheada(27)

Sr. No	Mohalla_Name	Govt_Plot Id	Owner_Name	Father_Name & Husband_Name	Road Name	Mobile Number	Occupancy Status	Plot Area	Total Area On Ground Floor	Total Rented Residential Builtup Area	Total Self Residential Builtup Area	House Type	Road Width	Construction Year	House Number	House Category	Rate Multiplier	Construction Status	Survey Start Date	Old Property Tax Id	Total Built Up Area	Gis_Map_Parcel_Id	Property Label	Old Arv	New Arv	Arv_Difference	Property Tax(10%)	Water Tax	Sewerage Tax	Old Tax	New Tax
4860	Crossing Republic	monarch	N/A		Panchsheel Crossing Vijay Nagar		Self Occupied	2000	1950	0	1950	Pakka	More Than 24 Meters	2005	M-1701	Residential		Constructed	2021-11-20	N/A	1950	2920A6	17-001	-	30654	0%	3065.4	0	0	-	3065.4
4861	Crossing Republic	monarch	Anand Mishra	cs misra	Panchsheel Crossing Vijay Nagar	9711286480	Self Occupied	1800	1750	0	1750	Pakka	More Than 24 Meters	2005	M-1702	Residential		Constructed	2021-11-20	N/A	1750	2920A6	17-002	-	27510	0%	2751	0	0	-	2751
4862	Crossing Republic	monarch	Manoj Kumar Srirangam	ssranjaneyulu	Panchsheel Crossing Vijay Nagar Ghaziaba	9899800113	Self Occupied	1800	1750	0	1750	Pakka	More Than 24 Meters	2005	M-1703	Residential		Constructed	2021-11-20	N/A	1750	2920A6	17-003	-	27510	0%	2751	0	0	-	2751





ZONE-3, WARD-Dundaheada(27)

Sr. No	Mohalla_Name	Govt_Plot_Id	Owner_Name	Father_Name & Husband_Name	Road Name	Mobile Number	Occupancy Status	Plot Area	Total Area On Ground	Total Rented Residential Builtup Area	Total Self Residential Builtup Area	House Type	Road Width	Construction Year	House Number	House Category	Rate Multiplier	Construction Status	Survey Start Date	Old Property Tax Id	Total Builtup Area	Gis Map Parcel Id	Property Label	Old Arv	New Arv	Arv Difference	Property Tax(10%)	Water Tax	Sewerage Tax	Old Tax	New Tax
4863	Crossing Republic	monarch	N/A		Panchsheel Crossing Vijay Nagar		Self Occupied	1800	1750	0	1750	Pakka	More Than 4 Meters	2005	M-1704	Residential		Constructed	2021-11-20	N/A	1750	2920A6	17-004	-	27510	0%	2751	0	0	-	2751
4864	Crossing Republic	monarch	N/A		Panchsheel Crossing Vijay Nagar		Rented	1800	1750	1750	0	Pakka	More Than 4 Meters	2005	M-1705	Residential		Constructed	2021-11-20	N/A	1750	2920A6	17-005	-	30948.8	0%	3094.88	0	0	-	3094.9
4865	Crossing Republic	monarch	N/A		Panchsheel Crossing Vijay Nagar		Rented	2000	1950	1950	0	Pakka	More Than 4 Meters	2005	M-1706	Residential		Constructed	2021-11-20	N/A	1950	2920A6	17-006	-	34485.8	0%	3448.58	0	0	-	3448.6





ZONE-3, WARD-Dundaheada(27)

Sr. No	Mohalla_Name	Govt_Plot Id	Owner_Name	Father_Name & Husband_Name	Road Name	Mobile Number	Occupancy Status	Plot Area	Total Area On Ground	Total Rented Residential Builtup Area	Total Self Residential Builtup Area	House Type	Road Width	Construction Year	House Number	House Category	Rate Multiplier	Construction Status	Survey Start Date	Old Property Tax Id	Total Builtup Area	Gis Map Parcel Id	Property Label	Old Arv	New Arv	Arv Difference	Property Tax(10%)	Water Tax	Sewerage Tax	Old Tax	New Tax
4866	Crossing Republic	monarch	N/A		Panchsheel Crossing Vijay Nagar		Self Occupied	2000	1950	0	1950	Pakka	More Than 4 Meters	2005	M-1801	Residential		Constructed	2021-11-20	N/A	1950	2920A6	18-001	-	30654	0%	3065.4	0	0	-	3065.4
4867	Crossing Republic	monarch	N/A		Panchsheel Crossing Vijay Nagar		Self Occupied	1800	1750	0	1750	Pakka	More Than 4 Meters	2005	M-1802	Residential		Constructed	2021-11-20	N/A	1750	2920A6	18-002	-	27510	0%	2751	0	0	-	2751
4868	Crossing Republic	monarch	Manish Jain	vino d jain	Panchsheel Crossing Vijay Nagar	9818675472	Self Occupied	1800	1750	0	1750	Pakka	More Than 4 Meters	2005	M-1803	Residential		Constructed	2021-11-20	N/A	1750	2920A6	18-003	-	27510	0%	2751	0	0	-	2751





ZONE-3, WARD-Dundaheada(27)

Sr. No	Mohalla_Name	Govt_Plot_Id	Owner_Name	Father_Name & Husband_Name	Road Name	Mobile Number	Occupancy Status	Plot Area	Total Area On Ground	Total Rented Residential Builtup Area	Total Self Residential Builtup Area	House Type	Road Width	Construction Year	House Number	House Category	Rate Multiplier	Construction Status	Survey Start Date	Old Property Tax Id	Total Builtup Area	Gis_Map_Parcels_Id	Property Label	Old Arv	New Arv	Arv_Difference	Property Tax(10%)	Water Tax	Sewerage Tax	Old Tax	New Tax
4869	Crossing Republic	monarch	N/A		Panchsheel Crossing Vijay Nagar		Self Occupied	1800	1750	0	1750	Pakka	More Than 4 Meters	2005	M-1804	Residential		Constructed	2021-11-20	N/A	1750	2920A6	18-004	-	27510	0%	2751	0	0	-	2751
4870	Crossing Republic	monarch	N/A		Panchsheel Crossing Vijay Nagar		Self Occupied	1800	1750	0	1750	Pakka	More Than 4 Meters	2005	M-1805	Residential		Constructed	2021-11-20	N/A	1750	2920A6	18-005	-	27510	0%	2751	0	0	-	2751
4871	Crossing Republic	monarch	Gulshan		Panchsheel Crossing Vijay Nagar		Self Occupied	2000	1950	0	1950	Pakka	More Than 4 Meters	2005	M-1806	Residential		Constructed	2021-11-20	N/A	1950	2920A6	18-006	-	30654	0%	3065.4	0	0	-	3065.4





ZONE-3, WARD-Dundaheada(27)

Sr. No	Mohalla_Name	Govt_Plot Id	Owner_Name	Father_Name & Husband_Name	Road Name	Mobile Number	Occupancy Status	Plot Area	Total Area On Ground Floor	Total Rented Residential Builtup Area	Total Self Residential Builtup Area	House Type	Road Width	Construction Year	House Number	House Category	Rate Multiplier	Construction Status	Survey Start Date	Old Property Tax Id	Total Builtup Area	Gis_Map_Parcels_Id	Property Label	Old Arv	New Arv	Arv_Difference	Property Tax(10%)	Water Tax	Sewerage Tax	Old Tax	New Tax
4872	Crossing Republic	monarch	N/A		Panchsheel Crossing Vijay Nagar		Self Occupied	2000	1950	0	1950	Pakka	More Than 4 Meters	2005	M-1901	Residential		Constructed	2021-11-20	N/A	1950	2920A6	19-001	-	30654	0%	3065.4	0	0	-	3065.4
4873	Crossing Republic	monarch	N/A		Panchsheel Crossing Vijay Nagar		Self Occupied	1800	1750	0	1750	Pakka	More Than 4 Meters	2005	M-1902	Residential		Constructed	2021-11-20	N/A	1750	2920A6	19-002	-	27510	0%	2751	0	0	-	2751
4874	Crossing Republic	monarch	Praveen Kohli And Deepika Kohli		Panchsheel Crossing Vijay Nagar Ghaziabad	8826531243	Self Occupied	1800	1750	0	1750	Pakka	More Than 4 Meters	2005	M-1903	Residential		Constructed	2021-11-20	VN45425	1750	2920A6	19-003	15142	27510	82%	2751	0	0	1514	2751





ZONE-3, WARD-Dundaheada(27)

Sr. No	Mohalla_Name	Govt_Plot Id	Owner_Name	Father_Name & Husband_Name	Road Name	Mobile Number	Occupancy Status	Plot Area	Total Area On Ground	Total Rented Residential Builtup Area	Total Self Residential Builtup Area	House Type	Road Width	Construction Year	House Number	House Category	Rate Multiplier	Construction Status	Survey Start Date	Old Property Tax Id	Total Builtup Area	Gis_Map_Parcels_Id	Property Label	Old Arv	New Arv	Arv_Difference	Property Tax(10%)	Water Tax	Sewerage Tax	Old Tax	New Tax
4875	Crossing Republic	monarch	N/A		Panchsheel Crossing Vijay Nagar		Self Occupied	1800	1750	0	1750	Pakka	More Than 4 Meters	2005	M-1904	Residential		Constructed	2021-11-20	N/A	1750	2920A6	19-004	-	27510	0%	2751	0	0	-	2751
4876	Crossing Republic	monarch	Ashish Benjerji	dp benjerji	Panchsheel Crossing Vijay Nagar	9650052226	Self Occupied	1800	1750	0	1750	Pakka	More Than 4 Meters	2005	M-1905	Residential		Constructed	2021-11-20	N/A	1750	2920A6	19-005	-	27510	0%	2751	0	0	-	2751
4877	Crossing Republic	monarch	N/A		Panchsheel Crossing Vijay Nagar		Rented	2000	1950	1950	0	Pakka	More Than 4 Meters	2005	M-1906	Residential		Constructed	2021-11-20	N/A	1950	2920A6	19-006	-	34485.8	0%	3448.58	0	0	-	3448.6





ZONE-3, WARD-Dundaheada(27)

Sr. No	Mohalla_Name	Govt_Plot_Id	Owner_Name	Father_Name & Husband_Name	Road Name	Mobile Number	Occupancy Status	Plot Area	Total Area On Ground	Total Rented Residential Builtup Area	Total Self Residential Builtup Area	House Type	Road Width	Construction Year	House Number	House Category	Rate Multiplier	Construction Status	Survey Start Date	Old Property Tax Id	Total Builtup Area	Gis_Map_Parcels_Id	Property Label	Old Arv	New Arv	Arv_Difference	Property Tax(10%)	Water Tax	Sewerage Tax	Old Tax	New Tax
4878	Crossing Republic	monarch	Bitra		Panchsheel Crossing Vijay Nagar		Self Occupied	2000	1950	0	1950	Pakka	More Than 4 Meters	2005	M-2001	Residential		Constructed	2021-11-20	N/A	1950	2920A6	20-001	-	30654	0%	3065.4	0	0	-	3065.4
4879	Crossing Republic	monarch	N/A		Panchsheel Crossing Vijay Nagar		Self Occupied	1800	1750	0	1750	Pakka	More Than 4 Meters	2005	M-2002	Residential		Constructed	2021-11-20	N/A	1750	2920A6	20-002	-	27510	0%	2751	0	0	-	2751
4880	Crossing Republic	monarch	N/A		Panchsheel Crossing Vijay Nagar		Self Occupied	1800	1750	0	1750	Pakka	More Than 4 Meters	2005	M-2003	Residential		Constructed	2021-11-20	N/A	1750	2920A6	20-003	-	27510	0%	2751	0	0	-	2751





ZONE-3, WARD-Dundaheada(27)

Sr. No	Mohalla_Name	Govt_Plot_Id	Owner_Name	Father_Name & Husband_Name	Road Name	Mobile Number	Occupancy Status	Plot Area	Total Area On Ground	Total Rented Residential Builtup Area	Total Self Residential Builtup Area	House Type	Road Width	Construction Year	House Number	House Category	Rate Multiplier	Construction Status	Survey Start Date	Old Property Tax Id	Total Built Up Area	Gis_Map_Parcels_Id	Property Label	Old Arv	New Arv	Arv_Difference	Property Tax(10%)	Water Tax	Sewerage Tax	Old Tax	New Tax
4881	Crossing Republic	monarch	N/A		Panchsheel Crossing Vijay Nagar		Self Occupied	1800	1750	0	1750	Pakka	More Than 4 Meters	2005	M-2004	Residential		Constructed	2021-11-20	N/A	1750	2920A6	20-004	-	27510	0%	2751	0	0	-	2751
4882	Crossing Republic	monarch	Jyoti	Prashant Shukla	Panchsheel Crossing Vijay Nagar		Self Occupied	1800	1750	0	1750	Pakka	More Than 4 Meters	2005	M-2005	Residential		Constructed	2021-11-20	N/A	1750	2920A6	20-005	-	27510	0%	2751	0	0	-	2751
4883	Crossing Republic	monarch	N/A		Panchsheel Crossing Vijay Nagar		Self Occupied	2000	1950	0	1950	Pakka	More Than 4 Meters	2005	M-2006	Residential		Constructed	2021-11-20	N/A	1950	2920A6	20-006	-	30654	0%	3065.4	0	0	-	3065.4





ZONE-3, WARD-Dundaheada(27)

Sr. No	Mohalla_Nam e	Gov t_Pl ot Id	Owner _Name	Fath er_ Name & Hus band_ Name	Road Name	Mobile_ Nu mber	Occ upancy _Sta tus	Plot_ Area	Total_ Area_ On_ G round_ Floor	Total_ Rented_ Resid ential_ Builtup_ Area	Total_ Self_ Resid ential_ Built up_ Area	Hou se_ Typ e	Roa d_ Wid th	Constru ction_ Year	House _Numb er	Hou se_ Cat egor y	Rat e_ Multipl ier	Con stru ction_ Stat us	Surv ey_ Start_ Date	Old _Pr ope rty_ Tax_ Id	Total_ Built_ Up_ Area	Gis_ Ma p_ Parc el_ Id	Prop erty _Lab el	Old_ Ar v	New_ Arv	Arv_ Diff erence	Property Tax(10%)	Wat er_ Tax	Sew erage_ Tax	Old_ Tax	New_ Tax
4884	Cross ing Republic	mon arch	Ana nd Prata p Singh	vs bha gel	Panc hsh el Crossing Vijay Nagar	8285183727	Self Occ upied	2000	1950	0	1950	Pak ka	Mor eThan 24Meters	2005	M- 2101	Resi dential		Con stru cted	202 1-11- 20	N/A	1950	2920A6	21- 001	-	30654	0%	3065.4	0	0	-	3065.4
4885	Cross ing Republic	mon arch	Dev endra Prasad Singh	sure ndr a prasad singh	Panc hsh el Crossing Vijay Nagar Ghaz	9953504553	Self Occ upied	1800	1750	0	1750	Pak ka	Mor eThan 24Meters	2005	M- 2102	Resi dential		Con stru cted	202 1-11- 20	N/A	1750	2920A6	21- 002	-	27510	0%	2751	0	0	-	2751





ZONE-3, WARD-Dundaheada(27)

Sr. No	Mohalla_Name	Govt_Plot Id	Owner_Name	Father_Name & Husband_Name	Road Name	Mobile Number	Occupancy Status	Plot Area	Total Area On Ground Floor	Total Rented Residential Builtup Area	Total Self Residential Builtup Area	House Type	Road Width	Construction Year	House Number	House Category	Rate Multiplier	Construction Status	Survey Start Date	Old Property Tax Id	Total Builtup Area	Gis_Map_Parcels_Id	Property Label	Old Arv	New Arv	Arv_Difference	Property Tax(10%)	Water Tax	Sewerage Tax	Old Tax	New Tax
4886	Crossing Republic	monarch	Ashutosh Tiwari And Neelima Tiwari		Panchsheel Crossing Vijay Nagar Ghaziabad	9899178555	Self Occupied	1800	1750	0	1750	Pakka	More than 24 Meters	2005	M-2103	Residential		Constructed	2021-11-20	VN47013	1750	2920A6	21-003	15789	27510	74%	2751	0	0	1579	2751
4887	Crossing Republic	monarch	Kamal Jolly	jaswant Singh jolly	Panchsheel Crossing Vijay Nagar	9871877990	Self Occupied	1800	1750	0	1750	Pakka	More than 24 Meters	2005	M-2104	Residential		Constructed	2021-11-20	N/A	1750	2920A6	21-004	-	27510	0%	2751	0	0	-	2751





ZONE-3, WARD-Dundaheada(27)

Sr. No	Mohalla_Name	Govt_Plot Id	Owner_Name	Father_Name & Husband_Name	Road Name	Mobile Number	Occupancy Status	Plot Area	Total Area On Ground	Total Rented Residential Builtup Area	Total Self Residential Builtup Area	House Type	Road Width	Construction Year	House Number	House Category	Rate Multiplier	Construction Status	Survey Start Date	Old Property Tax Id	Total Built Up Area	Gis_Map_Parcel_Id	Property Label	Old Arv	New Arv	Arv_Difference	Property Tax(10%)	Water Tax	Sewerage Tax	Old Tax	New Tax
4888	Crossing Republic	monarch	N/A		Panchsheel Crossing Vijay Nagar		Self Occupied	1800	1750	0	1750	Pakka	More than 4 Meters	2005	M-2105	Residential		Constructed	2021-11-20	N/A	1750	2920A6	21-005	-	27510	0%	2751	0	0	-	2751
4889	Crossing Republic	monarch	Pratna Mandal	Aravind Mandal	Panchsheel Crossing Vijay Nagar	7906544937	Self Occupied	2000	1950	0	1950	Pakka	More than 4 Meters	2005	M-2106	Residential		Constructed	2021-11-20	N/A	1950	2920A6	21-006	-	30654	0%	3065.4	0	0	-	3065.4
4890	Crossing Republic	monarch	Rajev Mishra	madhusan misra	Panchsheel Crossing Vijay Nagar Ghaz	9007109558	Self Occupied	2000	1950	0	1950	Pakka	More than 4 Meters	2005	M-2201	Residential		Constructed	2021-11-20	N/A	1950	2920A6	22-001	-	30654	0%	3065.4	0	0	-	3065.4





ZONE-3, WARD-Dundaheada(27)

Sr. No	Mohalla_Name	Govt_Plot Id	Owner_Name	Father_Name & Husband_Name	Road Name	Mobile Number	Occupancy Status	Plot Area	Total Area On Ground Floor	Total Rented Residential Builtup Area	Total Self Residential Builtup Area	House Type	Road Width	Construction Year	House Number	House Category	Rate Multiplier	Construction Status	Survey Start Date	Old Property Tax Id	Total Builtup Area	Gis Map Parcel Id	Property Label	Old Arv	New Arv	Arv Difference	Property Tax(10%)	Water Tax	Sewerage Tax	Old Tax	New Tax
4891	Crossing Republic	monarch	Manoj Mathur	osmathur	Panchsheel Crossing Vijay Nagar	9313635686	Self Occupied	1800	1750	0	1750	Pakka	More Than 4 Meters	2005	M-2202	Residential		Constructed	2021-11-20	N/A	1750	2920A6	22-002	-	27510	0%	2751	0	0	-	2751
4892	Crossing Republic	monarch	Shilpa Mathur And Gaurav Raj Mathur	Gaurav Mathur	Panchsheel Crossing Vijay Nagar Ghaziabad	9999673956	Self Occupied	1800	1750	0	1750	Pakka	More Than 4 Meters	2005	M-2203	Residential		Constructed	2021-11-20	VN45329	1750	2920A6	22-003	15142	27510	82%	2751	0	0	1514	2751
4893	Crossing Republic	monarch	Rajev		Panchsheel Crossing Vijay Nagar	9810055682	Rented	1800	1750	1750	0	Pakka	More Than 4 Meters	2005	M-2204	Residential		Constructed	2021-11-20	N/A	1750	2920A6	22-004	-	30948.8	0%	3094.88	0	0	-	3094.9





ZONE-3, WARD-Dundaheada(27)

Sr. No	Mohalla_Name	Govt_Plot Id	Owner_Name	Father_Name & Husband_Name	Road Name	Mobile Number	Occupancy Status	Plot Area	Total Area On Ground Floor	Total Rented Residential Builtup Area	Total Self Residential Builtup Area	House Type	Road Width	Construction Year	House Number	House Category	Rate Multiplier	Construction Status	Survey Start Date	Old Property Tax Id	Total Builtup Area	Gis_Map_Parcels_Id	Property Label	Old Arv	New Arv	Arv_Difference	Property Tax(10%)	Water Tax	Sewerage Tax	Old Tax	New Tax
4894	Crossing Republic	monarch	Akhat Garg	arvind garg	Panchsheel Crossing Vijay Nagar	9650244661	Self Occupied	1800	1750	0	1750	Pakka	More Than 24 Meters	2005	M-2205	Residential		Constructed	2021-11-20	VN45256	1750	2920A6	22-005	15180	27510	81%	2751	0	0	1518	2751
4895	Crossing Republic	monarch	Kashmiri Lal Lamba		Panchsheel Crossing Vijay Nagar		Self Occupied	2000	1950	0	1950	Pakka	More Than 24 Meters	2005	M-2206	Residential		Constructed	2021-11-20	VN45307	1950	2920A6	22-006	16141	30654	90%	3065.4	0	0	1614	3065.4
4896	Crossing Republic	SAFORN	Surya Prakash Dangwal, Tripti	L K P DAN GWAL	Panchsheel Crossing Vijay Nagar Ghaziabad	8700732718	Self Occupied	1100	1050	0	1050	Pakka	More Than 24 Meters	2005	S-001	Residential		Constructed	2021-11-20	N/A	1050	2920A7	00-001	-	16506	0%	1650.6	0	0	-	1650.6





ZONE-3, WARD-Dundaheada(27)

Sr. No	Mohalla_Name	Govt_Plot_Id	Owner_Name	Father_Name & Husband_Name	Road Name	Mobile Number	Occupancy Status	Plot Area	Total Area On Ground Floor	Total Rented Residential Builtup Area	Total Self Residential Builtup Area	House Type	Road Width	Construction Year	House Number	House Category	Rate Multiplier	Construction Status	Survey Start Date	Old Property Tax Id	Total Built Up Area	Gis Map Parcel Id	Property Label	Old Arv	New Arv	Arv_Difference	Property Tax(10%)	Water Tax	Sewerage Tax	Old Tax	New Tax
4897	Crossing Republic	SAF FOR N	Sanjeev Narang		Panchsheel Crossing Vijay Nagar		Self Occupied	1100	1050	0	1050	Pakka	More Than 24 Meters	2005	S-002	Residential		Constructed	2021-11-20	N/A	1050	2920A7	00-002	-	16506	0%	1650.6	0	0	-	1650.6
4898	Crossing Republic	SAF FOR N	Anuj Agarwal And Aditi Agarwal		Panchsheel Crossing Vijay Nagar Ghaziabad	9810633475	Self Occupied	1100	1050	0	1050	Pakka	More Than 24 Meters	2005	S-003	Residential		Constructed	2021-11-20	VN45188	1050	2920A7	00-003	10373	16506	59%	1650.6	0	0	1037	1650.6





ZONE-3, WARD-Dundaheada(27)

Sr. No	Mohalla_Name	Govt_Plot Id	Owner_Name	Father_Name & Husband_Name	Road Name	Mobile Number	Occupancy Status	Plot Area	Total Area On Ground	Total Rented Residential Builtup Area	Total Self Residential Builtup Area	House Type	Road Width	Construction Year	House Number	House Category	Rate Multiplier	Construction Status	Survey Start Date	Old Property Tax Id	Total Builtup Area	Gis_Map Parcel Id	Property Label	Old Arv	New Arv	Arv_Difference	Property Tax(10%)	Water Tax	Sewerage Tax	Old Tax	New Tax
4899	Crossing Republic	SAF FOR N	Sanjay Kumar	L Rameshwar Prasad	Panchsheel Crossing Vijay Nagar Ghaz	9818182716	Self Occupied	1100	1050	0	1050	Pakka	More Than 4 Meters	2005	S-004	Residential		Constructed	2021-11-20	N/A	1050	2920A7	00-004	-	16506	0%	1650.6	0	0	-	1650.6
4900	Crossing Republic	SAF FOR N	Arshadram Veer		Panchsheel Crossing Vijay Nagar		Self Occupied	1100	1050	0	1050	Pakka	More Than 4 Meters	2005	S-005	Residential		Constructed	2021-11-20	N/A	1050	2920A7	00-005	-	16506	0%	1650.6	0	0	-	1650.6
4901	Crossing Republic	SAF FOR N	Ajay Kumar		Panchsheel Crossing Vijay Nagar		Self Occupied	1100	1050	0	1050	Pakka	More Than 4 Meters	2005	S-006	Residential		Constructed	2021-11-20	N/A	1050	2920A7	00-006	-	16506	0%	1650.6	0	0	-	1650.6





ZONE-3, WARD-Dundaheada(27)

Sr. No	Mohalla_Name	Govt_Plot Id	Owner_Name	Father_Name & Husband_Name	Road Name	Mobile Number	Occupancy Status	Plot Area	Total Area On Ground Floor	Total Rented Residential Builtup Area	Total Self Residential Builtup Area	House Type	Road Width	Construction Year	House Number	House Category	Rate Multiplier	Construction Status	Survey Start Date	Old Property Tax Id	Total Built Up Area	Gis_Map Parcel Id	Property Label	Old Arv	New Arv	Arv_Difference	Property Tax(10%)	Water Tax	Sewerage Tax	Old Tax	New Tax
4902	Crossing Republic	SAFORN	Avesh Kumar And Dev Rani	Ratan Singh	Panchsheel Crossing Vijay Nagar Ghaziabad	9910353751	Self Occupied	1600	1050	0	1050	Pakka	More Than 24 Meters	2005	S-008	Residential		Constructed	2021-11-20	VN45393	1050	2920A7	00-007	8905	16506	85%	1650.6	0	0	891	1650.6
4903	Crossing Republic	SAFORN	N/A		Panchsheel Crossing Vijay Nagar		Self Occupied	1100	1050	0	1050	Pakka	More Than 24 Meters	2005	S-101	Residential		Constructed	2021-11-20	N/A	1050	2920A7	01-001	-	16506	0%	1650.6	0	0	-	1650.6
4904	Crossing Republic	SAFORN	Divya Banshal		Panchsheel Crossing Vijay Nagar		Self Occupied	1100	1050	0	1050	Pakka	More Than 24 Meters	2005	S-102	Residential		Constructed	2021-11-20	N/A	1050	2920A7	01-002	-	16506	0%	1650.6	0	0	-	1650.6





ZONE-3, WARD-Dundaheada(27)

Sr. No	Mohalla_Name	Govt_Plot_Id	Owner_Name	Father_Name & Husband_Name	Road Name	Mobile Number	Occupancy Status	Plot Area	Total Area On Ground	Total Rented Residential Builtup Area	Total Self Residential Builtup Area	House Type	Road Width	Construction Year	House Number	House Category	Rate Multiplier	Construction Status	Survey Start Date	Old Property Tax Id	Total Builtup Area	Gis_Map_Parcels_Id	Property Label	Old Arv	New Arv	Arv_Difference	Property Tax(10%)	Water Tax	Sewerage Tax	Old Tax	New Tax
4905	Crossing Republic	SAFORN	N/A		Panchsheel Crossing Vijay Nagar		Self Occupied	1100	1050	0	1050	Pakka	More than 4 Meters	2005	S-103	Residential		Constructed	2021-11-20	N/A	1050	2920A7	01-003	-	16506	0%	1650.6	0	0	-	1650.6
4906	Crossing Republic	SAFORN	Raman Vashist	Rakesh Sharma	Panchsheel Crossing Vijay Nagar	8178140022	Self Occupied	1100	1050	0	1050	Pakka	More than 4 Meters	2005	S-104	Residential		Constructed	2021-11-20	N/A	1050	2920A7	01-004	-	16506	0%	1650.6	0	0	-	1650.6
4907	Crossing Republic	SAFORN	N/A		Panchsheel Crossing Vijay Nagar		Self Occupied	1100	1050	0	1050	Pakka	More than 4 Meters	2005	S-105	Residential		Constructed	2021-11-20	N/A	1050	2920A7	01-005	-	16506	0%	1650.6	0	0	-	1650.6





ZONE-3, WARD-Dundaheada(27)

Sr. No	Mohalla_Nam e	Gov t_Pl ot Id	Owner _Name	Fath er_ Name & Hus band_ Name	Road Name	Mobile_ Nu mber	Occ upancy _Sta tus	Plot_ Area	Total_ Area_ On_ G round_ Floor	Total_ Rented_ Resid ential_ Builtup_ Area	Total_ Self_ Resid ential_ Built up_ Area	Hou se_ Typ e	Roa d_ Wid th	Constru ction_ Year	House _Numb er	Hou se_ Cat egor y	Rat e_ Multipl ier	Con stru ction_ Stat us	Surv ey_ Start_ Date	Old _Pr ope rty_ Tax_ Id	Total_ Built_ Up_ Area	Gis_ Ma p_ Parc el_ Id	Prop erty _Lab el	Old_ Ar v	New_ Arv	Arv_ Diff erence	Property Tax(10%)	Wat er_ Tax	Sew erage_ Tax	Old_ Tax	New_ Tax
4908	Cross ing Republic	SAFORN	Vishal Goyal	Ompakash	Panchshel Crossing Vijay Nagar	9871276665	Self Occupied	1100	1050	0	1050	Pakka	More than 24 Meters	2005	S-106	Residential		Constructed	2021-11-20	N/A	1050	2920A7	01-006	-	16506	0%	1650.6	0	0	-	1650.6
4909	Cross ing Republic	SAFORN	Aditya Kumar And Asha	Vishwanath	Panchshel Crossing Vijay Nagar Ghaz	9810995018	Self Occupied	1100	1050	0	1050	Pakka	More than 24 Meters	2005	S-107	Residential		Constructed	2021-11-20	VN45244	1050	2920A7	01-007	8855	16506	86%	1650.6	0	0	886	1650.6





ZONE-3, WARD-Dundaheada(27)

Sr. No	Mohalla_Nam e	Gov t_Pl ot Id	Owner _Name & Hus band_N ame	Fath er_ Name & Hus band_N ame	Road Nam e	Mobile_Nu mber	Occ upancy _Sta tus	Plot_Are a	Total_ Area_ On_ G round_ Floor	Total_ Rented_ Resid ential_ Builtup_ Area	Total_ Self_ Resid ential_ Built up_ Area	Hou se_ Typ e	Roa d_ Wid th	Constru ction_ Y ear	House _Numb er	Hou se_ Cat egor y	Rat e_ Multipl ier	Con stru ction_ St atus	Surv ey_ Star t_ D ate	Old_ Pr ope rty_ Tax_ Id	Total_ Built_ Up_ Ar ea	Gis_ Ma p_ Parc el_ Id	Prop erty_ Lab el	Old_ Ar v	New_ Arv	Arv_ Diff erence	Property Tax(10%)	Wat er_ Tax	Sew erag e_ Tax	Old_ Tax	New_ Tax
4910	Cross ing Republic	SAF FOR N	Ashish Kumar Gupta, Deepshikha Gupta	Panchshel Crossing Vijayar Nagar Ghaziabad			Self Occupied	1100	1050	0	1050	Pakka	More than 24 Meters	2005	S-108	Residential		Constructed	2021-11-20	N/A	1050	2920A7	01-008	-	16506	0%	1650.6	0	0	-	1650.6
4911	Cross ing Republic	SAF FOR N	Kalidas Banerjee	Panchshel Crossing Vijayar Nagar		8860611038	Self Occupied	1100	1050	0	1050	Pakka	More than 24 Meters	2005	S-201	Residential		Constructed	2021-11-20	N/A	1050	2920A7	02-001	-	16506	0%	1650.6	0	0	-	1650.6





ZONE-3, WARD-Dundaheada(27)

Sr. No	Mohalla_Name	Govt_Plot Id	Owner_Name	Father_Name & Husband_Name	Road Name	Mobile Number	Occupancy Status	Plot Area	Total Area On Ground	Total Rented Residential Builtup Area	Total Self Residential Builtup Area	House Type	Road Width	Construction Year	House Number	House Category	Rate Multiplier	Construction Status	Survey Start Date	Old Property Tax Id	Total Built Up Area	Gis_Map_Parcels_Id	Property Label	Old Arv	New Arv	Arv_Difference	Property Tax(10%)	Water Tax	Sewerage Tax	Old Tax	New Tax
4912	Crossing Republic	SAFORN	Sanjay Kukreja		Panchsheel Crossing Vijay Nagar	9871504545	Self Occupied	1100	1050	0	1050	Pakka	More than 4 Meters	2005	S-202	Residential		Constructed	2021-11-20	N/A	1050	2920A7	02-002	-	16506	0%	1650.6	0	0	-	1650.6
4913	Crossing Republic	SAFORN	Sudha Rani	Saurabh Kumar	Panchsheel Crossing Vijay Nagar		Self Occupied	1100	1050	0	1050	Pakka	More than 4 Meters	2005	S-203	Residential		Constructed	2021-11-20	N/A	1050	2920A7	02-003	-	16506	0%	1650.6	0	0	-	1650.6
4914	Crossing Republic	SAFORN	Ashish Payal		Panchsheel Crossing Vijay Nagar	9891919398	Self Occupied	1100	1050	0	1050	Pakka	More than 4 Meters	2005	S-204	Residential		Constructed	2021-11-20	N/A	1050	2920A7	02-004	-	16506	0%	1650.6	0	0	-	1650.6





ZONE-3, WARD-Dundaheada(27)

Sr. No	Mohalla_Nam e	Gov t_Pl ot Id	Owner _Name	Fath er_ Name & Hus ban d_ Name	Road Nam e	Mobile_ Nu mber	Occ upa ncy_ Sta tus	Plot_ Are a	Total_ Area_ On_ G round_ Floor	Total_ Rented_ Resid ential_ Built up_ Area	Total_ Self_ Resid ential_ Built up_ Area	Hou se_ Typ e	Roa d_ Wid th	Constru ction_ Year	House _Numb er	Hou se_ Cat egor y	Rat e_ Multi plier	Con stru ction_ Stat us	Surv ey_ Start_ Date	Old_ Pr ope rty_ Tax_ Id	Total_ Built_ Up_ Area	Gis_ Ma p_ Parcel_ Id	Prop erty_ Label	Old_ Ar v	New_ Arv	Arv_ Diff erence	Property Tax(10%)	Wat er_ Tax	Sew erage_ Tax	Old_ Tax	New_ Tax
4915	Cross ing Republic	SAFORN	N/A		Panchsh el Crossing Vijay Nagar		Self Occupie d	1100	1050	0	1050	Pak ka	More Than 4 Meters	2005	S-205	Resid ential		Constru cted	2021-11-20	N/A	1050	2920A7	02-005	-	16506	0%	1650.6	0	0	-	1650.6
4916	Cross ing Republic	SAFORN	Manika Pal		Panchsh el Crossing Vijay Nagar		Self Occupie d	1100	1050	0	1050	Pak ka	More Than 4 Meters	2005	S-206	Resid ential		Constru cted	2021-11-20	N/A	1050	2920A7	02-006	-	16506	0%	1650.6	0	0	-	1650.6





ZONE-3, WARD-Dundaheada(27)

Sr. No	Mohalla_Name	Govt_Plot_Id	Owner_Name	Father_Name & Husband_Name	Road_Name	Mobile_Number	Occupancy_Status	Plot_Area	Total_Area_On_Ground_Floor	Total_Rented_Residential_Builtup_Area	Total_Self_Residential_Builtup_Area	House_Type	Road_Width	Construction_Year	House_Number	House_Category	Rate_Multiplier	Construction_Status	Survey_Start_Date	Old_Property_Tax_Id	Total_Builtup_Area	Gis_Map_Parcel_Id	Property_Label	Old_Arv	New_Arv	Arv_Difference	Property_Tax(10%)	Water_Tax	Sewerage_Tax	Old_Tax	New_Tax
4917	Crossing Republic	SAF FOR N	Saurabh Chand Tyagi, Sachin Tyagi, Niti Tyagi		Panchsheel Crossing Vijay Nagar Ghaziabad		Self Occupied	1100	1050	0	1050	Pakka	More Than 24 Meters	2005	S-207	Residential		Constructed	2021-11-20	N/A	1050	2920A7	02-007	-	16506	0%	1650.6	0	0	-	1650.6
4918	Crossing Republic	SAF FOR N	N/A		Panchsheel Crossing Vijay Nagar		Self Occupied	1100	1050	0	1050	Pakka	More Than 24 Meters	2005	S-208	Residential		Constructed	2021-11-20	N/A	1050	2920A7	02-008	-	16506	0%	1650.6	0	0	-	1650.6

ZONE-3, WARD-Dundaheada(27)

Sr. No	Mohalla_Name	Govt_Plot_Id	Owner_Name	Father_Name & Husband_Name	Road Name	Mobile Number	Occupancy Status	Plot Area	Total Area On Ground Floor	Total Rented Residential Builtup Area	Total Self Residential Builtup Area	House Type	Road Width	Construction Year	House Number	House Category	Rate Multiplier	Construction Status	Survey Start Date	Old Property Tax Id	Total Built Up Area	Gis_Map_Parc_Id	Property Label	Old Arv	New Arv	Arv_Difference	Property Tax(10%)	Water Tax	Sewerage Tax	Old Tax	New Tax
4919	Crossing Republic	SAFORN	Sushma Rani And Harendra Pratap	Hp Shashi	Panchsheel Crossing Vijayar Nagar Ghaziabad		Self Occupied	1100	1050	0	1050	Pakka	More than 24 Meters	2005	S-301	Residential		Constructed	2021-11-20	VN45292	1050	2920A7	03-001	12751	16506	29%	1650.6	0	0	1275	1650.6
4920	Crossing Republic	SAFORN	N/A		Panchsheel Crossing Vijayar Nagar		Self Occupied	1100	1050	0	1050	Pakka	More than 24 Meters	2005	S-302	Residential		Constructed	2021-11-20	N/A	1050	2920A7	03-002	-	16506	0%	1650.6	0	0	-	1650.6
4921	Crossing Republic	SAFORN	N/A		Panchsheel Crossing Vijayar Nagar		Self Occupied	1100	1050	0	1050	Pakka	More than 24 Meters	2005	S-303	Residential		Constructed	2021-11-20	N/A	1050	2920A7	03-003	-	16506	0%	1650.6	0	0	-	1650.6





ZONE-3, WARD-Dundaheada(27)

Sr. No	Mohalla_Name	Govt_Plot Id	Owner_Name	Father_Name & Husband_Name	Road Name	Mobile Number	Occupancy Status	Plot Area	Total Area On Ground	Total Rented Residential Builtup Area	Total Self Residential Builtup Area	House Type	Road Width	Construction Year	House Number	House Category	Rate Multiplier	Construction Status	Survey Start Date	Old Property Tax Id	Total Builtup Area	Gis_Map_Parcels_Id	Property Label	Old Arv	New Arv	Arv_Difference	Property Tax(10%)	Water Tax	Sewerage Tax	Old Tax	New Tax
4922	Crossing Republic	SAFORN	N/A		Panchsheel Crossing Vijay Nagar		Self Occupied	1100	1050	0	1050	Pakka	More Than 4 Meters	2005	S-304	Residential		Constructed	2021-11-20	N/A	1050	2920A7	03-004	-	16506	0%	1650.6	0	0	-	1650.6
4923	Crossing Republic	SAFORN	N/A		Panchsheel Crossing Vijay Nagar		Self Occupied	1100	1050	0	1050	Pakka	More Than 4 Meters	2005	S-305	Residential		Constructed	2021-11-20	N/A	1050	2920A7	03-005	-	16506	0%	1650.6	0	0	-	1650.6
4924	Crossing Republic	SAFORN	N/A		Panchsheel Crossing Vijay Nagar		Self Occupied	1100	1050	0	1050	Pakka	More Than 4 Meters	2005	S-306	Residential		Constructed	2021-11-20	N/A	1050	2920A7	03-006	-	16506	0%	1650.6	0	0	-	1650.6





ZONE-3, WARD-Dundaheada(27)

Sr. No	Mohalla_Name	Govt_Plot Id	Owner_Name	Father_Name & Husband_Name	Road Name	Mobile_Number	Occupancy_Status	Plot_Area	Total_Area_On_Ground_Floor	Total_Rented_Residential_Builtup_Area	Total_Self_Residential_Builtup_Area	House_Type	Road_Width	Construction_Year	House_Number	House_Category	Rate_Multiplier	Construction_Status	Survey_Start_Date	Old_Property_Tax_Id	Total_Builtup_Area	Gis_Map_Parcels_Id	Property_Label	Old_Arv	New_Arv	Arv_Difference	Property_Tax(10%)	Water_Tax	Sewerage_Tax	Old_Tax	New_Tax
4925	Crossing Republic	SAF FOR N	Avdesh Kumar Jha	M.N JHA	Panchsheel Crossing Vijay Nagar Ghaz	9958644567	Self Occupied	1100	1050	0	1050	Pakka	More Than 4 Meters	2005	S-307	Residential		Constructed	2021-11-20	N/A	1050	2920A7	03-007	-	16506	0%	1650.6	0	0	-	1650.6
4926	Crossing Republic	SAF FOR N	Nitesh Prabhakar Sudha Gupta		Panchsheel Crossing Vijay Nagar Ghaziabad		Self Occupied	1100	1050	0	1050	Pakka	More Than 4 Meters	2005	S-308	Residential		Constructed	2021-11-20	N/A	1050	2920A7	03-008	-	16506	0%	1650.6	0	0	-	1650.6
4927	Crossing Republic	SAF FOR N	N/A		Panchsheel Crossing Vijay Nagar		Self Occupied	1100	1050	0	1050	Pakka	More Than 4 Meters	2005	S-401	Residential		Constructed	2021-11-20	N/A	1050	2920A7	04-001	-	16506	0%	1650.6	0	0	-	1650.6





ZONE-3, WARD-Dundaheada(27)

Sr. No	Mohalla_Name	Govt_Plot_Id	Owner_Name	Father_Name & Husband_Name	Road Name	Mobile Number	Occupancy Status	Plot Area	Total Area On Ground	Total Rented Residential Builtup Area	Total Self Residential Builtup Area	House Type	Road Width	Construction Year	House Number	House Category	Rate Multiplier	Construction Status	Survey Start Date	Old Property Tax Id	Total Builtup Area	Gis_Map_Parcels_Id	Property Label	Old Arv	New Arv	Arv_Difference	Property Tax(10%)	Water Tax	Sewerage Tax	Old Tax	New Tax
4928	Crossing Republic	SAFORN	N/A		Panchsheel Crossing Vijay Nagar		Self Occupied	1100	1050	0	1050	Pakka	More Than 4 Meters	2005	S-402	Residential		Constructed	2021-11-20	N/A	1050	2920A7	04-002	-	16506	0%	1650.6	0	0	-	1650.6
4929	Crossing Republic	SAFORN	N/A		Panchsheel Crossing Vijay Nagar		Self Occupied	1100	1050	0	1050	Pakka	More Than 4 Meters	2005	S-403	Residential		Constructed	2021-11-20	N/A	1050	2920A7	04-003	-	16506	0%	1650.6	0	0	-	1650.6
4930	Crossing Republic	SAFORN	N/A		Panchsheel Crossing Vijay Nagar		Self Occupied	1100	1050	0	1050	Pakka	More Than 4 Meters	2005	S-404	Residential		Constructed	2021-11-20	N/A	1050	2920A7	04-004	-	16506	0%	1650.6	0	0	-	1650.6





ZONE-3, WARD-Dundaheada(27)

Sr. No	Mohalla_Nam e	Gov t_Pl ot Id	Owner _Name	Fath er_ Name & Hus band_ Name	Road Name	Mobile_ Nu mber	Occ upa ncy_ Sta tus	Plot_ Are a	Total_ Area_ On_ G round_ Floor	Total_ Rented_ Resid ential_ Builtup_ Area	Total_ Self_ Resid ential_ Built up_ Area	Hou se_ Typ e	Roa d_ Wid th	Constru ction_ Year	House _Numb er	Hou se_ Cat egor y	Rat e_ Multipl ier	Con stru ction_ Stat us	Surv ey_ Start_ Date	Old _Pr ope rty_ Tax_ Id	Total_ Built_ Up_ Area	Gis_ Ma p_ Parc el_ Id	Prop erty _Lab el	Old_ Ar v	New_ Arv	Arv_ Diff erence	Property Tax(10%)	Wat er_ Tax	Sew erag e_ Tax	Old_ Tax	New_ Tax
4931	Cross ing Republic	SAF FOR N	Pra nab Gau tam	KK GAU TAM	Panc hshe el Cross ing Vijay Nagar		Self Occ upie d	1100	1050	0	1050	Pak ka	More Than 4 Meters	2005	S-405	Resi dent ial		Con stru cted	202 1-11- 20	N/A	1050	2920A7	04- 005	-	16506	0%	1650.6	0	0	-	1650.6
4932	Cross ing Republic	SAF FOR N	Ravi Kumar Tripathi	VK Tripathi	Panc hshe el Cross ing Vijay Nagar	8800989099	Self Occ upie d	1100	1050	0	1050	Pak ka	More Than 4 Meters	2005	S-406	Resi dent ial		Con stru cted	202 1-11- 20	N/A	1050	2920A7	04- 006	-	16506	0%	1650.6	0	0	-	1650.6
4933	Cross ing Republic	SAF FOR N	Ajay Kumar Gupta	Ram bhase Gupta	Panc hshe el Cross ing Vijay Nagar	9971101172	Self Occ upie d	1100	1050	0	1050	Pak ka	More Than 4 Meters	2005	S-407	Resi dent ial		Con stru cted	202 1-11- 20	VN4 525 7	1050	2920A7	04- 007	8905	16506	85%	1650.6	0	0	891	1650.6





ZONE-3, WARD-Dundaheada(27)

Sr. No	Mohalla_Name	Govt_Plot Id	Owner_Name	Father_Name & Husband_Name	Road Name	Mobile Number	Occupancy Status	Plot Area	Total Area On Ground	Total Rented Residential Builtup Area	Total Self Residential Builtup Area	House Type	Road Width	Construction Year	House Number	House Category	Rate Multiplier	Construction Status	Survey Start Date	Old Property Tax Id	Total Built Up Area	Gis_Map_Parcels_Id	Property Label	Old Arv	New Arv	Arv_Difference	Property Tax(10%)	Water Tax	Sewerage Tax	Old Tax	New Tax
4934	Crossing Republic	SAFORN	N/A		Panchsheel Crossing Vijay Nagar		Self Occupied	1100	1050	0	1050	Pakka	More Than 4 Meters	2005	S-408	Residential		Constructed	2021-11-20	N/A	1050	2920A7	04-008	-	16506	0%	1650.6	0	0	-	1650.6
4935	Crossing Republic	SAFORN	Animesh Goyal	RAJESH Goyal	Panchsheel Crossing Vijay Nagar		Self Occupied	1100	1050	0	1050	Pakka	More Than 4 Meters	2005	S-501	Residential		Constructed	2021-11-20	VN45342	1050	2920A7	05-001	12751	16506	29%	1650.6	0	0	1275	1650.6
4936	Crossing Republic	SAFORN	Mrs Saxena		Panchsheel Crossing Vijay Nagar		Self Occupied	1100	1050	0	1050	Pakka	More Than 4 Meters	2005	S-502	Residential		Constructed	2021-11-20	N/A	1050	2920A7	05-002	-	16506	0%	1650.6	0	0	-	1650.6





ZONE-3, WARD-Dundaheada(27)

Sr. No	Mohalla_Name	Govt_Plot_Id	Owner_Name	Father_Name & Husband_Name	Road_Name	Mobile_Number	Occupancy_Status	Plot_Area	Total_Area_On_Ground_Floor	Total_Rented_Residential_Builtup_Area	Total_Self_Residential_Builtup_Area	House_Type	Road_Width	Construction_Year	House_Number	House_Category	Rate_Multiplier	Construction_Status	Survey_Start_Date	Old_Property_Tax_Id	Total_Builtup_Area	Gis_Map_Parcel_Id	Property_Label	Old_Arv	New_Arv	Arv_Difference	Property_Tax(10%)	Water_Tax	Sewerage_Tax	Old_Tax	New_Tax
4937	Crossing Republic	SAFORN	Ariba Khan		Panchsheel Crossing Vijay Nagar	9458614738	Self Occupied	1100	1050	0	1050	Pakka	More Than 4 Meters	2005	S-503	Residential		Constructed	2021-11-20	N/A	1050	2920A7	05-003	-	16506	0%	1650.6	0	0	-	1650.6
4938	Crossing Republic	SAFORN	N/A		Panchsheel Crossing Vijay Nagar		Self Occupied	1100	1050	0	1050	Pakka	More Than 4 Meters	2005	S-504	Residential		Constructed	2021-11-20	N/A	1050	2920A7	05-004	-	16506	0%	1650.6	0	0	-	1650.6





ZONE-3, WARD-Dundaheada(27)

Sr. No	Mohalla_Name	Govt_Plot_Id	Owner_Name	Father_Name & Husband_Name	Road_Name	Mobile_Number	Occupancy_Status	Plot_Area	Total_Area_On_Ground_Floor	Total_Rented_Residential_Builtup_Area	Total_Self_Residential_Builtup_Area	House_Type	Road_Width	Construction_Year	House_Number	House_Category	Rate_Multiplier	Construction_Status	Survey_Start_Date	Old_Property_Tax_Id	Total_Builtup_Area	Gis_Map_Parcels_Id	Property_Label	Old_Arv	New_Arv	Arv_Difference	Property_Tax(10%)	Water_Tax	Sewerage_Tax	Old_Tax	New_Tax
4939	Crossing Republic	SAFORN	Manisha And Ajit Kumar Anand		Panchsheel Crossing Vijayar Nagar Ghaziabad		Self Occupied	1100	1050	0	1050	Pakka	More than 24 Meters	2005	S-505	Residential		Constructed	2021-11-20	VN45392	1050	2920A7	05-005	8892	16506	86%	1650.6	0	0	889	1650.6

ZONE-3, WARD-Dundaheada(27)

Sr. No	Mohalla_Name	Govt_Plot Id	Owner_Name	Father_Name & Husband_Name	Road Name	Mobile Number	Occupancy Status	Plot Area	Total Area On Ground Floor	Total Rented Residential Builtup Area	Total Self Residential Builtup Area	House Type	Road Width	Construction Year	House Number	House Category	Rate Multiplier	Construction Status	Survey Start Date	Old Property Tax Id	Total Builtup Area	Gis Map Parcel Id	Property Label	Old Arv	New Arv	Arv_Difference	Property Tax(10%)	Water Tax	Sewerage Tax	Old Tax	New Tax
4940	Crossing Republic	SAFORN	Rajendra P. Mishra And Ratna Mishra		Panchsheel Crossing Vijay Nagar Ghaziabad		Self Occupied	1100	1050	0	1050	Pakka	More Than 24 Meters	2005	S-506	Residential		Constructed	2021-11-20	VN45234	1050	2920A7	05-006	8905	16506	85%	1650.6	0	0	891	1650.6
4941	Crossing Republic	SAFORN	Nitin Dhanidhar Saxena		Panchsheel Crossing Vijay Nagar Ghaziabad	9899697859	Self Occupied	1100	1050	0	1050	Pakka	More Than 24 Meters	2005	S-507	Residential		Constructed	2021-11-20	N/A	1050	2920A7	05-007	-	16506	0%	1650.6	0	0	-	1650.6





ZONE-3, WARD-Dundaheada(27)

Sr. No	Mohalla_Name	Govt_Plot Id	Owner_Name	Father_Name & Husband_Name	Road Name	Mobile Number	Occupancy Status	Plot Area	Total Area On Ground	Total Rented Residential Builtup Area	Total Self Residential Builtup Area	House Type	Road Width	Construction Year	House Number	House Category	Rate Multiplier	Construction Status	Survey Start Date	Old Property Tax Id	Total Builtup Area	Gis_Map_Parcels_Id	Property Label	Old Arv	New Arv	Arv_Difference	Property Tax(10%)	Water Tax	Sewerage Tax	Old Tax	New Tax
4942	Crossing Republic	SAFORN	N/A		Panchsheel Crossing Vijay Nagar		Self Occupied	1100	1050	0	1050	Pakka	More than 4 Meters	2005	S-508	Residential		Constructed	2021-11-20	N/A	1050	2920A7	05-008	-	16506	0%	1650.6	0	0	-	1650.6
4943	Crossing Republic	SAFORN	N/A		Panchsheel Crossing Vijay Nagar		Self Occupied	1100	1050	0	1050	Pakka	More than 4 Meters	2005	S-601	Residential		Constructed	2021-11-20	N/A	1050	2920A7	06-001	-	16506	0%	1650.6	0	0	-	1650.6
4944	Crossing Republic	SAFORN	Mahesh Saini		Panchsheel Crossing Vijay Nagar		Self Occupied	1100	1050	0	1050	Pakka	More than 4 Meters	2005	S-602	Residential		Constructed	2021-11-20	N/A	1050	2920A7	06-002	-	16506	0%	1650.6	0	0	-	1650.6

ZONE-3, WARD-Dundaheada(27)

Sr. No	Mohalla_Name	Govt_Plot Id	Owner_Name	Father_Name & Husband_Name	Road Name	Mobile Number	Occupancy Status	Plot Area	Total Area On Ground Floor	Total Rented Residential Builtup Area	Total Self Residential Builtup Area	House Type	Road Width	Construction Year	House Number	House Category	Rate Multiplier	Construction Status	Survey Start Date	Old Property Tax Id	Total Built Up Area	Gis_Map Parcel Id	Property Label	Old Arv	New Arv	Arv_Difference	Property Tax(10%)	Water Tax	Sewerage Tax	Old Tax	New Tax
4945	Crossing Republic	SAFORN	Gaurav Srivastava		Panchsheel Crossing Vijay Nagar		Self Occupied	1100	1050	0	1050	Pakka	More Than 24 Meters	2005	S-603	Residential		Constructed	2021-11-20	N/A	1050	2920A7	06-003	-	16506	0%	1650.6	0	0	-	1650.6
4946	Crossing Republic	SAFORN	N/A		Panchsheel Crossing Vijay Nagar		Self Occupied	1100	1050	0	1050	Pakka	More Than 24 Meters	2005	S-604	Residential		Constructed	2021-11-20	N/A	1050	2920A7	06-004	-	16506	0%	1650.6	0	0	-	1650.6
4947	Crossing Republic	SAFORN	Hari Kumar, Poonam Verma		Panchsheel Crossing Vijay Nagar Ghaziabad		Self Occupied	1100	1050	0	1050	Pakka	More Than 24 Meters	2005	S-605	Residential		Constructed	2021-11-20	N/A	1050	2920A7	06-005	-	16506	0%	1650.6	0	0	-	1650.6





ZONE-3, WARD-Dundaheada(27)

Sr. No	Mohalla_Name	Govt_Plot Id	Owner_Name	Father_Name & Husband_Name	Road Name	Mobile Number	Occupancy Status	Plot Area	Total Area On Ground	Total Rented Residential Builtup Area	Total Self Residential Builtup Area	House Type	Road Width	Construction Year	House Number	House Category	Rate Multiplier	Construction Status	Survey Start Date	Old Property Tax Id	Total Builtup Area	Gis_Map_Parcels_Id	Property Label	Old Arv	New Arv	Arv_Difference	Property Tax(10%)	Water Tax	Sewerage Tax	Old Tax	New Tax
4948	Crossing Republic	SAFORN	N/A		Panchsheel Crossing Vijay Nagar		Self Occupied	1100	1050	0	1050	Pakka	More than 4 Meters	2005	S-606	Residential		Constructed	2021-11-20	N/A	1050	2920A7	06-006	-	16506	0%	1650.6	0	0	-	1650.6
4949	Crossing Republic	SAFORN	B. Lakshmi Bhaskar		Panchsheel Crossing Vijay Nagar		Self Occupied	1100	1050	0	1050	Pakka	More than 4 Meters	2005	S-607	Residential		Constructed	2021-11-20	VN45189	1050	2920A7	06-007	8905	16506	85%	1650.6	0	0	891	1650.6
4950	Crossing Republic	SAFORN	N/A		Panchsheel Crossing Vijay Nagar		Self Occupied	1100	1050	0	1050	Pakka	More than 4 Meters	2005	S-608	Residential		Constructed	2021-11-20	N/A	1050	2920A7	06-008	-	16506	0%	1650.6	0	0	-	1650.6





ZONE-3, WARD-Dundaheada(27)

Sr. No	Mohalla_Name	Govt_Plot Id	Owner_Name	Father_Name & Husband_Name	Road Name	Mobile Number	Occupancy Status	Plot Area	Total Area On Ground Floor	Total Rented Residential Builtup Area	Total Self Residential Builtup Area	House Type	Road Width	Construction Year	House Number	House Category	Rate Multiplier	Construction Status	Survey Start Date	Old Property Tax Id	Total Builtup Area	Gis Parcel Id	Property Label	Old Arv	New Arv	Arv Difference	Property Tax(10%)	Water Tax	Sewerage Tax	Old Tax	New Tax
4951	Crossing Republic	SAFORN	Saurabh Sharma	L Ramankumar Sharma	Panchsheel Crossing Vijay Nagar Ghaziaba	9582649306	Self Occupied	1100	1050	0	1050	Pakka	More Than 24 Meters	2005	S-701	Residential		Constructed	2021-11-20	N/A	1050	2920A7	07-001	-	16506	0%	1650.6	0	0	-	1650.6
4952	Crossing Republic	SAFORN	Vinay Rana And Charu Rana		Panchsheel Crossing Vijay Nagar Ghaziaba		Self Occupied	1100	1050	0	1050	Pakka	More Than 24 Meters	2005	S-702	Residential		Constructed	2021-11-20	VN45190	1050	2920A7	07-002	12751	16506	29%	1650.6	0	0	1275	1650.6
4953	Crossing Republic	SAFORN	Nitin Honda		Panchsheel Crossing Vijay Nagar		Self Occupied	1100	1050	0	1050	Pakka	More Than 24 Meters	2005	S-703	Residential		Constructed	2021-11-20	N/A	1050	2920A7	07-003	-	16506	0%	1650.6	0	0	-	1650.6





ZONE-3, WARD-Dundaheada(27)

Sr. No	Mohalla_Name	Govt_Plot Id	Owner_Name	Father_Name & Husband_Name	Road Name	Mobile Number	Occupancy Status	Plot Area	Total Area On Ground	Total Rented Residential Builtup Area	Total Self Residential Builtup Area	House Type	Road Width	Construction Year	House Number	House Category	Rate Multiplier	Construction Status	Survey Start Date	Old Property Tax Id	Total Builtup Area	Gis Map Parcel Id	Property Label	Old Arv	New Arv	Arv Difference	Property Tax(10%)	Water Tax	Sewerage Tax	Old Tax	New Tax
4954	Crossing Republic	SAFORN	N/A		Panchsheel Crossing Vijay Nagar		Self Occupied	1100	1050	0	1050	Pakka	More Than 24 Meters	2005	S-704	Residential		Constructed	2021-11-20	N/A	1050	2920A7	07-004	-	16506	0%	1650.6	0	0	-	1650.6
4955	Crossing Republic	SAFORN	Prasanth Singh Chauhan	Dharam Singh Chauhan	Panchsheel Crossing Vijay Nagar Ghaziaba	9654939383	Self Occupied	1100	1050	0	1050	Pakka	More Than 24 Meters	2005	S-705	Residential		Constructed	2021-11-20	VN45211	1050	2920A7	07-005	8905	16506	85%	1650.6	0	0	891	1650.6
4956	Crossing Republic	SAFORN	N/A		Panchsheel Crossing Vijay Nagar		Self Occupied	1100	1050	0	1050	Pakka	More Than 24 Meters	2005	S-706	Residential		Constructed	2021-11-20	N/A	1050	2920A7	07-006	-	16506	0%	1650.6	0	0	-	1650.6





ZONE-3, WARD-Dundaheada(27)

Sr. No	Mohalla_Nam e	Gov t_Pl ot Id	Owner _Name	Fath er_ Name & Hus band_ Name	Road Nam e	Mobile_ Nu mber	Occ upa ncy_ Sta tus	Plot_ Are a	Total_ Area_ On_ G round_ Floor	Total_ Rented_ Resid ential_ Builtup_ Area	Total_ Self_ Resid ential_ Built up_ Area	Hou se_ Typ e	Roa d_ Wid th	Constru ction_ Year	House _Numb er	Hou se_ Cat egor y	Rat e_ Multipl ier	Con stru ction_ Stat us	Surv ey_ Start_ Date	Old_ Pr ope rty_ Tax_ Id	Total_ Built_ Up_ Area	Gis_ Ma p_ Parc el_ Id	Prop erty_ Lab el	Old_ Ar v	New_ Arv	Arv_ Diff erence	Property Tax(10%)	Wat er_ Tax	Sew erage_ Tax	Old_ Tax	New_ Tax
4957	Cross ing Republic	SAF FOR N	Dr Jyoti Goswami	Dr Pk Goswami	Panchshel Crossing Vijay Nagar	9718778333	Self Occupied	1100	1050	0	1050	Pak ka	More Than 4 Meters	2005	S-707	Residential		Constructed	2021-11-20	N/A	1050	2920A7	07-007	-	16506	0%	1650.6	0	0	-	1650.6
4958	Cross ing Republic	SAF FOR N	N/A		Panchshel Crossing Vijay Nagar		Self Occupied	1100	1050	0	1050	Pak ka	More Than 4 Meters	2005	S-708	Residential		Constructed	2021-11-20	N/A	1050	2920A7	07-008	-	16506	0%	1650.6	0	0	-	1650.6





ZONE-3, WARD-Dundaheada(27)

Sr. No	Mohalla_Name	Govt_Plot_Id	Owner_Name	Father_Name & Husband_Name	Road Name	Mobile Number	Occupancy Status	Plot Area	Total Area On Ground Floor	Total Rented Residential Builtup Area	Total Self Residential Builtup Area	House Type	Road Width	Construction Year	House Number	House Category	Rate Multiplier	Construction Status	Survey Start Date	Old Property Tax Id	Total Builtup Area	Gis_Map_Parcels_Id	Property Label	Old Arv	New Arv	Arv_Difference	Property Tax(10%)	Water Tax	Sewerage Tax	Old Tax	New Tax
4959	Crossing Republic	SAFORN	Ranjit Kumar Sahoo	W/O Nitya Nanda Sahoo	Panchsheel Crossing Vijay Nagar Ghaziabad		Self Occupied	1100	1050	0	1050	Pakka	More Than 24 Meters	2005	S-801	Residential		Constructed	2021-11-20	VN45352	1050	2920A7	08-001	12751	16506	29%	1650.6	0	0	1275	1650.6
4960	Crossing Republic	SAFORN	N/A		Panchsheel Crossing Vijay Nagar		Self Occupied	1100	1050	0	1050	Pakka	More Than 24 Meters	2005	S-802	Residential		Constructed	2021-11-20	N/A	1050	2920A7	08-002	-	16506	0%	1650.6	0	0	-	1650.6





ZONE-3, WARD-Dundaheada(27)

Sr. No	Mohalla_Name	Govt_Plot Id	Owner_Name	Father_Name & Husband_Name	Road Name	Mobile Number	Occupancy Status	Plot Area	Total Area On Ground	Total Rented Residential Builtup Area	Total Self Residential Builtup Area	House Type	Road Width	Construction Year	House Number	House Category	Rate Multiplier	Construction Status	Survey Start Date	Old Property Tax Id	Total Builtup Area	Gis_Map_Parcels_Id	Property Label	Old Arv	New Arv	Arv_Difference	Property Tax(10%)	Water Tax	Sewerage Tax	Old Tax	New Tax
4961	Crossing Republic	SAFORN	N/A		Panchsheel Crossing Vijay Nagar		Self Occupied	1100	1050	0	1050	Pakka	More Than 4 Meters	2005	S-803	Residential		Constructed	2021-11-20	N/A	1050	2920A7	08-003	-	16506	0%	1650.6	0	0	-	1650.6
4962	Crossing Republic	SAFORN	N/A		Panchsheel Crossing Vijay Nagar		Self Occupied	1100	1050	0	1050	Pakka	More Than 4 Meters	2005	S-804	Residential		Constructed	2021-11-20	N/A	1050	2920A7	08-004	-	16506	0%	1650.6	0	0	-	1650.6
4963	Crossing Republic	SAFORN	N/A		Panchsheel Crossing Vijay Nagar		Self Occupied	1100	1050	0	1050	Pakka	More Than 4 Meters	2005	S-805	Residential		Constructed	2021-11-20	N/A	1050	2920A7	08-005	-	16506	0%	1650.6	0	0	-	1650.6





ZONE-3, WARD-Dundaheada(27)

Sr. No	Mohalla_Name	Govt_Plot Id	Owner_Name	Father_Name & Husband_Name	Road Name	Mobile Number	Occupancy Status	Plot Area	Total Area On Ground	Total Rented Residential Builtup Area	Total Self Residential Builtup Area	House Type	Road Width	Construction Year	House Number	House Category	Rate Multiplier	Construction Status	Survey Start Date	Old Property Tax Id	Total Builtup Area	Gis Map Parcel Id	Property Label	Old Arv	New Arv	Arv Difference	Property Tax(10%)	Water Tax	Sewerage Tax	Old Tax	New Tax
4964	Crossing Republic	SAFORN	Amit Kumar		Panchsheel Crossing Vijay Nagar		Self Occupied	1100	1050	0	1050	Pakka	More than 4 Meters	2005	S-806	Residential		Constructed	2021-11-20	N/A	1050	2920A7	08-006	-	16506	0%	1650.6	0	0	-	1650.6
4965	Crossing Republic	SAFORN	Amit Rajput	Govardhan Lal Rajput	Panchsheel Crossing Vijay Nagar	8527203355	Self Occupied	1100	1050	0	1050	Pakka	More than 4 Meters	2005	S-807	Residential		Constructed	2021-11-20	VN45221	1050	2920A7	08-007	8981	16506	84%	1650.6	0	0	898	1650.6
4966	Crossing Republic	SAFORN	Pankaj Sharma	Brijmohan Sharma	Panchsheel Crossing Vijay Nagar	9891497427	Self Occupied	1100	1050	0	1050	Pakka	More than 4 Meters	2005	S-808	Residential		Constructed	2021-11-20	VN45382	1050	2920A7	08-008	8905	16506	85%	1650.6	0	0	891	1650.6





ZONE-3, WARD-Dundaheada(27)

Sr. No	Mohalla_Name	Govt_Plot_Id	Owner_Name	Father_Name & Husband_Name	Road Name	Mobile_Number	Occupancy_Status	Plot_Area	Total_Area_On_Ground_Floor	Total_Rented_Residential_Builtup_Area	Total_Self_Residential_Builtup_Area	House_Type	Road_Width	Construction_Year	House_Number	House_Category	Rate_Multiplier	Construction_Status	Survey_Start_Date	Old_Property_Tax_Id	Total_Builtup_Area	Gis_Map_Parcels_Id	Property_Label	Old_Arv	New_Arv	Arv_Difference	Property_Tax(10%)	Water_Tax	Sewerage_Tax	Old_Tax	New_Tax
4967	Crossing Republic	SAFORN	Chetali Sharma And Rakesh Sharma		Panchsheel Crossing Vijay Nagar Ghaziabad	9958444945	Self Occupied	1100	1050	0	1050	Pakka	More Than 24 Meters	2005	S-901	Residential		Constructed	2021-11-20	VN45765	1050	2920A7	09-001	12765	16506	29%	1650.6	0	0	1277	1650.6
4968	Crossing Republic	SAFORN	Geeta Agarwal		Panchsheel Crossing Vijay Nagar		Self Occupied	1100	1050	0	1050	Pakka	More Than 24 Meters	2005	S-902	Residential		Constructed	2021-11-20	VN45253	1050	2920A7	09-002	15116	18569.3	23%	1856.93	0	0	1512	1856.9
4969	Crossing Republic	SAFORN	Harsvardhan		Panchsheel Crossing Vijay Nagar		Self Occupied	1100	1050	0	1050	Pakka	More Than 24 Meters	2005	S-903	Residential		Constructed	2021-11-20	VN45569	1050	2920A7	09-003	9466	16506	74%	1650.6	0	0	947	1650.6





ZONE-3, WARD-Dundaheada(27)

Sr. No	Mohalla_Name	Govt_Plot Id	Owner_Name	Father_Name & Husband_Name	Road Name	Mobile Number	Occupancy Status	Plot Area	Total Area On Ground	Total Rented Residential Builtup Area	Total Self Residential Builtup Area	House Type	Road Width	Construction Year	House Number	House Category	Rate Multiplier	Construction Status	Survey Start Date	Old Property Tax Id	Total Built Up Area	Gis_Map Parcel Id	Property Label	Old Arv	New Arv	Arv_Difference	Property Tax(10%)	Water Tax	Sewerage Tax	Old Tax	New Tax
4970	Crossing Republic	SAFORN	Rajev Kumar		Panchsheel Crossing Vijay Nagar		Self Occupied	1100	1050	0	1050	Pakka	More than 4 Meters	2005	S-904	Residential		Constructed	2021-11-20	N/A	1050	2920A7	09-004	-	16506	0%	1650.6	0	0	-	1650.6
4971	Crossing Republic	SAFORN	Vinet Kumar		Panchsheel Crossing Vijay Nagar	9818074114	Self Occupied	1100	1050	0	1050	Pakka	More than 4 Meters	2005	S-905	Residential		Constructed	2021-11-20	N/A	1050	2920A7	09-005	-	16506	0%	1650.6	0	0	-	1650.6
4972	Crossing Republic	SAFORN	Pushpa Gautam		Panchsheel Crossing Vijay Nagar	8700514450	Self Occupied	1100	1050	0	1050	Pakka	More than 4 Meters	2005	S-906	Residential		Constructed	2021-11-20	N/A	1050	2920A7	09-006	-	16506	0%	1650.6	0	0	-	1650.6





ZONE-3, WARD-Dundaheada(27)

Sr. No	Mohalla_Name	Govt_Plot_Id	Owner_Name	Father_Name & Husband_Name	Road Name	Mobile Number	Occupancy Status	Plot Area	Total Area On Ground Floor	Total Rented Residential Builtup Area	Total Self Residential Builtup Area	House Type	Road Width	Construction Year	House Number	House Category	Rate Multiplier	Construction Status	Survey Start Date	Old Property Tax Id	Total Built Up Area	Gis_Map_Parcels_Id	Property Label	Old Arv	New Arv	Arv_Difference	Property Tax(10%)	Water Tax	Sewerage Tax	Old Tax	New Tax
4973	Crossing Republic	SAF FOR N	Rekha Rani Singh		Panchsheel Crossing Vijay Nagar		Self Occupied	1100	1050	0	1050	Pakka	More Than 24 Meters	2005	S-907	Residential		Constructed	2021-11-20	N/A	1050	2920A7	09-007	-	16506	0%	1650.6	0	0	-	1650.6
4974	Crossing Republic	SAF FOR N	Kirti		Panchsheel Crossing Vijay Nagar		Self Occupied	1100	1050	0	1050	Pakka	More Than 24 Meters	2005	S-908	Residential		Constructed	2021-11-20	N/A	1050	2920A7	09-008	-	16506	0%	1650.6	0	0	-	1650.6
4975	Crossing Republic	SAF FOR N	Varun Kapoor And Chetna Kapoor		Panchsheel Crossing Vijay Nagar Ghaziabad		Self Occupied	1100	1050	0	1050	Pakka	More Than 24 Meters	2005	S-1001	Residential		Constructed	2021-11-20	N/A	1050	2920A7	10-001	-	12332.3	0%	1233.23	0	0	-	1233.2





ZONE-3, WARD-Dundaheada(27)

Sr. No	Mohalla_Name	Govt_Plot_Id	Owner_Name	Father_Name & Husband_Name	Road Name	Mobile Number	Occupancy Status	Plot Area	Total Area On Ground	Total Rented Residential Builtup Area	Total Self Residential Builtup Area	House Type	Road Width	Construction Year	House Number	House Category	Rate Multiplier	Construction Status	Survey Start Date	Old Property Tax Id	Total Built Up Area	Gis_Map_Parcels_Id	Property Label	Old Arv	New Arv	Arv_Difference	Property Tax(10%)	Water Tax	Sewerage Tax	Old Tax	New Tax
4976	Crossing Republic	SAFORN	N/A		Panchsheel Crossing Vijay Nagar		Self Occupied	1100	1050	0	1050	Pakka	More Than 4 Meters	2005	S-1002	Residential		Constructed	2021-11-20	N/A	1050	2920A7	10-002	-	10962	0%	1096.2	0	0	-	1096.2
4977	Crossing Republic	SAFORN	N/A		Panchsheel Crossing Vijay Nagar		Self Occupied	1100	1050	0	1050	Pakka	More Than 4 Meters	2005	S-1003	Residential		Constructed	2021-11-20	N/A	1050	2920A7	10-003	-	10962	0%	1096.2	0	0	-	1096.2
4978	Crossing Republic	SAFORN	Vivek Kumar		Panchsheel Crossing Vijay Nagar		Self Occupied	1100	1050	0	1050	Pakka	More Than 4 Meters	2005	S-1004	Residential		Constructed	2021-11-20	N/A	1050	2920A7	10-004	-	10962	0%	1096.2	0	0	-	1096.2





ZONE-3, WARD-Dundaheada(27)

Sr. No	Mohalla_Name	Govt_Plot Id	Owner_Name	Father_Name & Husband_Name	Road Name	Mobile Number	Occupancy Status	Plot Area	Total Area On Ground	Total Rented Residential Builtup Area	Total Self Residential Builtup Area	House Type	Road Width	Construction Year	House Number	House Category	Rate Multiplier	Construction Status	Survey Start Date	Old Property Tax Id	Total Builtup Area	Gis_Map_Parcels_Id	Property Label	Old Arv	New Arv	Arv_Difference	Property Tax(10%)	Water Tax	Sewerage Tax	Old Tax	New Tax
4979	Crossing Republic	SAFORN	Sarad Rakh Saxena	Panchshel Crossing Vijay Nagar		9910589446	Self Occupied	1100	1050	0	1050	Pakka	More Than 4 Meters	2005	S-1005	Residential		Constructed	2021-11-20	N/A	1050	2920A7	10-005	-	10962	0%	1096.2	0	0	-	1096.2
4980	Crossing Republic	SAFORN	Chetan Kumar	Durgaprasad Crossing Vijay Nagar		9999989417	Self Occupied	1100	1050	0	1050	Pakka	More Than 4 Meters	2005	S-1006	Residential		Constructed	2021-11-20	N/A	1050	2920A7	10-006	-	10962	0%	1096.2	0	0	-	1096.2
4981	Crossing Republic	SAFORN	N/A	Panchshel Crossing Vijay Nagar			Self Occupied	1100	1050	0	1050	Pakka	More Than 4 Meters	2005	S-1007	Residential		Constructed	2021-11-20	N/A	1050	2920A7	10-007	-	16506	0%	1650.6	0	0	-	1650.6





ZONE-3, WARD-Dundaheada(27)

Sr. No	Mohalla_Name	Govt_Plot Id	Owner_Name	Father_Name & Husband_Name	Road Name	Mobile Number	Occupancy Status	Plot Area	Total Area On Ground	Total Rented Residential Builtup Area	Total Self Residential Builtup Area	House Type	Road Width	Construction Year	House Number	House Category	Rate Multiplier	Construction Status	Survey Start Date	Old Property Tax Id	Total Built Up Area	Gis_Map_Parcels_Id	Property Label	Old Arv	New Arv	Arv_Difference	Property Tax(10%)	Water Tax	Sewerage Tax	Old Tax	New Tax
4982	Crossing Republic	SAFORN	Dushyant Kumar	Durgaprasad	Panchsheel Crossing Vijay Nagar	9560242504	Self Occupied	1100	1050	0	1050	Pakka	More Than 24 Meters	2005	S-1008	Residential		Constructed	2021-11-20	N/A	1050	2920A7	10-008	-	10962	0%	1096.2	0	0	-	1096.2
4983	Crossing Republic	SAFORN	N/A		Panchsheel Crossing Vijay Nagar		Self Occupied	1100	1050	0	1050	Kutcha	More Than 24 Meters	2005	S-1101	Residential		Constructed	2021-11-20	N/A	1050	2920A7	11-001	-	16506	0%	1650.6	0	0	-	1650.6
4984	Crossing Republic	SAFORN	Divya Singh	Pankaj Kumar	Panchsheel Crossing Vijay Nagar	8802178542	Self Occupied	1100	1050	0	1050	Pakka	More Than 24 Meters	2005	S-1102	Residential		Constructed	2021-11-20	N/A	1050	2920A7	11-002	-	16506	0%	1650.6	0	0	-	1650.6





ZONE-3, WARD-Dundaheada(27)

Sr. No	Mohalla_Name	Govt_Plot Id	Owner_Name	Father_Name & Husband_Name	Road Name	Mobile Number	Occupancy Status	Plot Area	Total Area On Ground	Total Rented Residential Builtup Area	Total Self Residential Builtup Area	House Type	Road Width	Construction Year	House Number	House Category	Rate Multiplier	Construction Status	Survey Start Date	Old Property Tax Id	Total Builtup Area	Gis_Map_Parcels_Id	Property Label	Old Arv	New Arv	Arv_Difference	Property Tax(10%)	Water Tax	Sewerage Tax	Old Tax	New Tax
4985	Crossing Republic	SAFORN	N/A		Panchsheel Crossing Vijay Nagar		Self Occupied	1100	1050	0	1050	Pakka	More Than 4 Meters	2005	S-1103	Residential		Constructed	2021-11-20	N/A	1050	2920A7	11-003	-	10962	0%	1096.2	0	0	-	1096.2
4986	Crossing Republic	SAFORN	N/A		Panchsheel Crossing Vijay Nagar		Self Occupied	1100	1050	0	1050	Pakka	More Than 4 Meters	2005	S-1104	Residential		Constructed	2021-11-20	N/A	1050	2920A7	11-004	-	10962	0%	1096.2	0	0	-	1096.2
4987	Crossing Republic	SAFORN	Himanshu Johari		Panchsheel Crossing Vijay Nagar	9711104062	Self Occupied	1100	1050	0	1050	Pakka	More Than 4 Meters	2005	S-1105	Residential		Constructed	2021-11-20	N/A	1050	2920A7	11-005	-	16506	0%	1650.6	0	0	-	1650.6





ZONE-3, WARD-Dundaheada(27)

Sr. No	Mohalla_Name	Govt_Plot Id	Owner_Name	Father_Name & Husband_Name	Road Name	Mobile Number	Occupancy Status	Plot Area	Total Area On Ground	Total Rented Residential Builtup Area	Total Self Residential Builtup Area	House Type	Road Width	Construction Year	House Number	House Category	Rate Multiplier	Construction Status	Survey Start Date	Old Property Tax Id	Total Builtup Area	Gis_Map_Parcels_Id	Property Label	Old Arv	New Arv	Arv_Difference	Property Tax(10%)	Water Tax	Sewerage Tax	Old Tax	New Tax
4988	Crossing Republic	SAFORN	Pratibha Chaudhary	Sandeep Chaudhary	Panchsheel Crossing Vijay Nagar	9717990220	Self Occupied	1100	1050	0	1050	Pakka	More Than 4 Meters	2005	S-1106	Residential		Constructed	2021-11-20	N/A	1050	2920A7	11-006	-	16506	0%	1650.6	0	0	-	1650.6
4989	Crossing Republic	SAFORN	Yashwant Sinha	L P Sinha	Panchsheel Crossing Vijay Nagar	9971044509	Self Occupied	1100	1050	0	1050	Pakka	More Than 4 Meters	2005	S-1107	Residential		Constructed	2021-11-20	N/A	1050	2920A7	11-007	-	16506	0%	1650.6	0	0	-	1650.6
4990	Crossing Republic	SAFORN	N/A		Panchsheel Crossing Vijay Nagar		Self Occupied	1100	1050	0	1050	Pakka	More Than 4 Meters	2005	S-1108	Residential		Constructed	2021-11-20	N/A	1050	2920A7	11-008	-	16506	0%	1650.6	0	0	-	1650.6

ZONE-3, WARD-Dundaheada(27)

Sr. No	Mohalla_Name	Govt_Plot_Id	Owner_Name	Father_Name & Husband_Name	Road Name	Mobile Number	Occupancy Status	Plot Area	Total Area On Ground Floor	Total Rented Residential Builtup Area	Total Self Residential Builtup Area	House Type	Road Width	Construction Year	House Number	House Category	Rate Multiplier	Construction Status	Survey Start Date	Old Property Tax Id	Total Built Up Area	Gis_Map_Parcels_Id	Property Label	Old Arv	New Arv	Arv_Difference	Property Tax(10%)	Water Tax	Sewerage Tax	Old Tax	New Tax
4991	Crossing Republic	SAFORN	Rohit Chadda	And Neha Chadda	Panchsheel Crossing Vijay Nagar Ghaziabad		Self Occupied	1100	1050	0	1050	Pakka	More Than 24 Meters	2005	S-1201	Residential		Constructed	2021-11-20	VN45367	1050	2920A7	12-001	12751	16506	29%	1650.6	0	0	1275	1650.6
4992	Crossing Republic	SAFORN	Anuj	Ashok	Panchsheel Crossing Vijay Nagar	9310779569	Self Occupied	1100	1050	0	1050	Pakka	More Than 24 Meters	2005	S-1202	Residential		Constructed	2021-11-20	N/A	1050	2920A7	12-002	-	16506	0%	1650.6	0	0	-	1650.6
4993	Crossing Republic	SAFORN	N/A		Panchsheel Crossing Vijay Nagar		Self Occupied	1100	1050	0	1050	Pakka	More Than 24 Meters	2005	S-1203	Residential		Constructed	2021-11-20	N/A	1050	2920A7	12-003	-	16506	0%	1650.6	0	0	-	1650.6





ZONE-3, WARD-Dundaheada(27)

Sr. No	Mohalla_Name	Govt_Plot Id	Owner_Name	Father_Name & Husband_Name	Road Name	Mobile Number	Occupancy Status	Plot Area	Total Area On Ground Floor	Total Rented Residential Builtup Area	Total Self Residential Builtup Area	House Type	Road Width	Construction Year	House Number	House Category	Rate Multiplier	Construction Status	Survey Start Date	Old Property Tax Id	Total Built Up Area	Gis Map Parcel Id	Property Label	Old Arv	New Arv	Arv Difference	Property Tax(10%)	Water Tax	Sewerage Tax	Old Tax	New Tax
4994	Crossing Republic	SAFORN	Kunal Ranjan Tiwari	Surendra Tiwari	Panchsheel Crossing Vijay Nagar	8800303217	Self Occupied	1100	1050	0	1050	Pakka	More Than 24 Meters	2005	S-1204	Residential		Constructed	2021-11-20	VN45383	1050	2920A7	12-004	10499	16506	57%	1650.6	0	0	1050	1650.6
4995	Crossing Republic	SAFORN	Deep Mal Srivastava	Vipul Srivastava	Panchsheel Crossing Vijay Nagar Ghaziabad	7007011621	Self Occupied	1100	1050	0	1050	Pakka	More Than 24 Meters	2005	S-1205	Residential		Constructed	2021-11-20	N/A	1050	2920A7	12-005	-	16506	0%	1650.6	0	0	-	1650.6
4996	Crossing Republic	SAFORN	N/A		Panchsheel Crossing Vijay Nagar		Self Occupied	1100	1050	0	1050	Pakka	More Than 24 Meters	2005	S-1206	Residential		Constructed	2021-11-20	N/A	1050	2920A7	12-006	-	16506	0%	1650.6	0	0	-	1650.6





ZONE-3, WARD-Dundaheada(27)

Sr. No	Mohalla_Name	Govt_Plot_Id	Owner_Name	Father_Name & Husband_Name	RoadName	Mobile_Number	Occupancy_Status	Plot_Area	Total_Area_On_Ground_Floor	Total_Rented_Residential_Builtup_Area	Total_Self_Residential_Builtup_Area	House_Type	Road_Width	Construction_Year	House_Number	House_Category	Rate_Multiplier	Construction_Status	Survey_Start_Date	Old_Property_Tax_Id	Total_Built_Up_Area	Gis_Map_Parcels_Id	Property_Label	Old_Arv	New_Arv	Arv_Difference	Property_Tax(10%)	Water_Tax	Sewerage_Tax	Old_Tax	New_Tax
4997	Crossing Republic	SAFORN	Manish Sharma		Panchsheel Crossing Vijay Nagar	9891054642	Self Occupied	1100	1050	0	1050	Pakka	More Than 24 Meters	2005	S-1207	Residential		Constructed	2021-11-20	NA	1050	2920A7	12-007	-	16506	0%	1650.6	0	0	-	1650.6
4998	Crossing Republic	SAFORN	Tigi John		Panchsheel Crossing Vijay Nagar	9811852676	Self Occupied	1100	1050	0	1050	Pakka	More Than 24 Meters	2005	S-1208	Residential		Constructed	2021-11-20	VN45217	1050	2920A7	12-008	8855	16506	86%	1650.6	0	0	886	1650.6
4999	Crossing Republic	SAFORN	Arjun Prasad And Rekha Kumari		Panchsheel Crossing Vijay Nagar Ghaziabad		Self Occupied	1100	1050	0	1050	Pakka	More Than 24 Meters	2005	S-1301	Residential		Constructed	2021-11-20	VN45291	1050	2920A7	13-001	12751	16506	29%	1650.6	0	0	1275	1650.6





ZONE-3, WARD-Dundaheada(27)

Sr. No	Mohalla_Name	Govt_Plot_Id	Owner_Name	Father_Name & Husband_Name	Road Name	Mobile Number	Occupancy Status	Plot Area	Total Area On Ground	Total Rented Residential Builtup Area	Total Self Residential Builtup Area	House Type	Road Width	Construction Year	House Number	House Category	Rate Multiplier	Construction Status	Survey Start Date	Old Property Tax Id	Total Builtup Area	Gis_Map_Parcels_Id	Property Label	Old Arv	New Arv	Arv_Difference	Property Tax(10%)	Water Tax	Sewerage Tax	Old Tax	New Tax
5000	Crossing Republic	SAFORN	Vijay Kumar Nigam		Panchsheel Crossing Vijay Nagar		Self Occupied	1100	1050	0	1050	Pakka	More than 4 Meters	2005	S-1302	Residential		Constructed	2021-11-20	N/A	1050	2920A7	13-002	-	16506	0%	1650.6	0	0	-	1650.6
5001	Crossing Republic	SAFORN	N/A		Panchsheel Crossing Vijay Nagar		Self Occupied	1100	1050	0	1050	Pakka	More than 4 Meters	2005	S-1303	Residential		Constructed	2021-11-20	N/A	1050	2920A7	13-003	-	16506	0%	1650.6	0	0	-	1650.6
5002	Crossing Republic	SAFORN	Nikhil Rastogi		Panchsheel Crossing Vijay Nagar		Self Occupied	1100	1050	0	1050	Pakka	More than 4 Meters	2005	S-1304	Residential		Constructed	2021-11-20	VN45570	1050	2920A7	13-004	9466	16506	74%	1650.6	0	0	947	1650.6





ZONE-3, WARD-Dundaheada(27)

Sr. No	Mohalla_Nam e	Gov t_Pl ot Id	Owner _Name	Fath er_ Name & Hus ban d_ Name	Road Nam e	Mobile_ Nu mber	Occ upa ncy_ Sta tus	Plot_ Are a	Total_ Area_ On_ G round_ Floor	Total_ Rented_ Resid ential_ Built up_ Area	Total_ Self_ Resid ential_ Built up_ Area	Hou se_ Typ e	Roa d_ Wid th	Constru ction_ Year	House _Numb er	Hou se_ Cat egor y	Rat e_ Multi plier	Con stru ction_ Stat us	Surv ey_ Start_ Date	Old _Pr ope rty_ Tax_ Id	Total_ Built_ Up_ Area	Gis_ Ma p_ Parc el_ Id	Prop erty_ Lab el	Old_ Ar v	New_ Arv	Arv_ Diff erence	Property Tax(10%)	Wat er_ Tax	Sew erag e_ Tax	Old_ Tax	New_ Tax
5003	Cross ing Republic	SAF FOR N	Chandr esh Gupta And Shru ti Gupta		Panc hshe el Cross ing Vijay Nagar Ghaziabad	9911257569	Self Occ upie d	1100	1050	0	1050	Pak ka	Mor eThan 24Meters	2005	S-1305	Resi dent ial		Con stru cted	202 1-11- 20	VN4 517 2	1050	2920A7	13- 005	8905	16506	85%	1650.6	0	0	891	1650.6
5004	Cross ing Republic	SAF FOR N	N/A		Panc hshe el Cross ing Vijay Nagar		Self Occ upie d	1100	1050	0	1050	Pak ka	Mor eThan 24Meters	2005	S-1306	Resi dent ial		Con stru cted	202 1-11- 20	N/A	1050	2920A7	13- 006	-	16506	0%	1650.6	0	0	-	1650.6





ZONE-3, WARD-Dundaheada(27)

Sr. No	Mohalla_Name	Govt_Plot_Id	Owner_Name	Father_Name & Husband_Name	Road Name	Mobile Number	Occupancy Status	Plot Area	Total Area On Ground	Total Rented Residential Builtup Area	Total Self Residential Builtup Area	House Type	Road Width	Construction Year	House Number	House Category	Rate Multiplier	Construction Status	Survey Start Date	Old Property Tax Id	Total Built Up Area	Gis Map Parcel Id	Property Label	Old Arv	New Arv	Arv Difference	Property Tax(10%)	Water Tax	Sewerage Tax	Old Tax	New Tax
5005	Crossing Republic	SAFORN	Prasanth Singh		Panchsheel Crossing Vijay Nagar		Rented	1100	1050	1050	0	Pakka	More than 4 Meters	2005	S-1307	Residential		Constructed	2021-11-20	N/A	1050	2920A7	13-007	-	18569.3	0%	1856.93	0	0	-	1856.9
5006	Crossing Republic	SAFORN	Devsh Kumar	Deokumar Singh	Panchsheel Crossing Vijay Nagar	8552021872	Self Occupied	1100	1050	0	1050	Pakka	More than 4 Meters	2005	S-1308	Residential		Constructed	2021-11-20	VN4539	1050	2920A7	13-008	8905	16506	85%	1650.6	0	0	891	1650.6
5007	Crossing Republic	SAFORN	N/A		Panchsheel Crossing Vijay Nagar		Self Occupied	1100	1050	0	1050	Pakka	More than 4 Meters	2005	S-1401	Residential		Constructed	2021-11-20	N/A	1050	2920A7	14-001	-	16506	0%	1650.6	0	0	-	1650.6

ZONE-3, WARD-Dundaheada(27)

Sr. No	Mohalla_Name	Govt_Plot Id	Owner_Name	Father_Name & Husband_Name	Road Name	Mobile Number	Occupancy Status	Plot Area	Total Area On Ground Floor	Total Rented Residential Builtup Area	Total Self Residential Builtup Area	House Type	Road Width	Construction Year	House Number	House Category	Rate Multiplier	Construction Status	Survey Start Date	Old Property Tax Id	Total Builtup Area	Gis Map Parcel Id	Property Label	Old Arv	New Arv	Arv Difference	Property Tax(10%)	Water Tax	Sewerage Tax	Old Tax	New Tax
5008	Crossing Republic	SAF FOR N	Ami t Sing hal	Vino d Kumar Sing hal	Panc hshe el Crossing Vijay Nagar	8587951693	Self Occupie d	1100	1050	0	1050	Pak ka	More than 24 Meters	2005	S-1402	Resi dential		Con struc ted	2021-11-20	N/A	1050	2920A7	14-002	-	16506	0%	1650.6	0	0	-	1650.6
5009	Crossing Republic	SAF FOR N	Hite sh Pop at And Nirupam a		Panc hshe el Crossing Vijay Nagar Ghaziabad	9310074704	Self Occupie d	1100	1050	0	1050	Pak ka	More than 24 Meters	2005	S-1403	Resi dential		Con struc ted	2021-11-20	VN45314	1050	2920A7	14-003	10410	16506	59%	1650.6	0	0	1041	1650.6
5010	Crossing Republic	SAF FOR N	Dine sh Kumar Grover	KL Grover	Panc hshe el Crossing Vijay Nagar Ghaziabad	9837013303	Self Occupie d	1100	1050	0	1050	Pak ka	More than 24 Meters	2005	S-1404	Resi dential		Con struc ted	2021-11-20	N/A	1050	2920A7	14-004	-	16506	0%	1650.6	0	0	-	1650.6





ZONE-3, WARD-Dundaheada(27)

Sr. No	Mohalla_Name	Govt_Plot Id	Owner_Name	Father_Name & Husband_Name	Road Name	Mobile Number	Occupancy Status	Plot Area	Total Area On Ground	Total Rented Residential Builtup Area	Total Self Residential Builtup Area	House Type	Road Width	Construction Year	House Number	House Category	Rate Multiplier	Construction Status	Survey Start Date	Old Property Tax Id	Total Builtup Area	Gis_Map_Parcels_Id	Property Label	Old Arv	New Arv	Arv_Difference	Property Tax(10%)	Water Tax	Sewerage Tax	Old Tax	New Tax
5011	Crossing Republic	SAFORN	N/A		Panchsheel Crossing Vijay Nagar		Self Occupied	1100	1050	0	1050	Pakka	More Than 4 Meters	2005	S-1405	Residential		Constructed	2021-11-20	N/A	1050	2920A7	14-005	-	16506	0%	1650.6	0	0	-	1650.6
5012	Crossing Republic	SAFORN	N/A		Panchsheel Crossing Vijay Nagar		Self Occupied	1100	1050	0	1050	Pakka	More Than 4 Meters	2005	S-1406	Residential		Constructed	2021-11-20	N/A	1050	2920A7	14-006	-	16506	0%	1650.6	0	0	-	1650.6
5013	Crossing Republic	SAFORN	Vee Na Bhatia		Panchsheel Crossing Vijay Nagar		Self Occupied	1100	1050	0	1050	Pakka	More Than 4 Meters	2005	S-1407	Residential		Constructed	2021-11-20	N/A	1050	2920A7	14-007	-	16506	0%	1650.6	0	0	-	1650.6





ZONE-3, WARD-Dundaheada(27)

Sr. No	Mohalla_Name	Govt_Plot Id	Owner_Name	Father_Name & Husband_Name	Road Name	Mobile Number	Occupancy Status	Plot Area	Total Area On Ground	Total Rented Residential Builtup Area	Total Self Residential Builtup Area	House Type	Road Width	Construction Year	House Number	House Category	Rate Multiplier	Construction Status	Survey Start Date	Old Property Tax Id	Total Built Up Area	Gis_Map_Parcels_Id	Property Label	Old Arv	New Arv	Arv_Difference	Property Tax(10%)	Water Tax	Sewerage Tax	Old Tax	New Tax
5014	Crossing Republic	SAFORN	N/A		Panchsheel Crossing Vijay Nagar		Self Occupied	1100	1050	0	1050	Pakka	More Than 4 Meters	2005	S-1408	Residential		Constructed	2021-11-20	N/A	1050	2920A7	14-008	-	16506	0%	1650.6	0	0	-	1650.6
5015	Crossing Republic	SAFORN	Manoj Kumar		Panchsheel Crossing Vijay Nagar		Self Occupied	1100	1050	0	1050	Pakka	More Than 4 Meters	2005	S-1501	Residential		Constructed	2021-11-20	N/A	1050	2920A7	15-001	-	16506	0%	1650.6	0	0	-	1650.6
5016	Crossing Republic	SAFORN	Raghav Sharma		Panchsheel Crossing Vijay Nagar		Self Occupied	1600	1050	0	1050	Pakka	More Than 4 Meters	2005	S-1502	Residential		Constructed	2021-11-20	N/A	1050	2920A7	15-002	-	16506	0%	1650.6	0	0	-	1650.6





ZONE-3, WARD-Dundaheada(27)

Sr. No	Mohalla_Name	Govt_Plot Id	Owner_Name	Father_Name & Husband_Name	Road Name	Mobile Number	Occupancy Status	Plot Area	Total Area On Ground	Total Rented Residential Builtup Area	Total Self Residential Builtup Area	House Type	Road Width	Construction Year	House Number	House Category	Rate Multiplier	Construction Status	Survey Start Date	Old Property Tax Id	Total Builtup Area	Gis_Map_Parcels_Id	Property Label	Old Arv	New Arv	Arv_Difference	Property Tax(10%)	Water Tax	Sewerage Tax	Old Tax	New Tax
5017	Crossing Republic	SAFORN	Mohit Jain		Panchsheel Crossing Vijay Nagar		Self Occupied	1100	1050	0	1050	Pakka	More Than 4 Meters	2005	S-1503	Residential		Constructed	2021-11-20	N/A	1050	2920A7	15-003	-	16506	0%	1650.6	0	0	-	1650.6
5018	Crossing Republic	SAFORN	Parta Chatterji	Arun Chatterji	Panchsheel Crossing Vijay Nagar	9953005185	Self Occupied	1100	1050	0	1050	Pakka	More Than 4 Meters	2005	S-1504	Residential		Constructed	2021-11-20	N/A	1050	2920A7	15-004	-	16506	0%	1650.6	0	0	-	1650.6
5019	Crossing Republic	SAFORN	N/A		Panchsheel Crossing Vijay Nagar		Self Occupied	1100	1050	0	1050	Pakka	More Than 4 Meters	2005	S-1505	Residential		Constructed	2021-11-20	N/A	1050	2920A7	15-005	-	16506	0%	1650.6	0	0	-	1650.6





ZONE-3, WARD-Dundaheada(27)

Sr. No	Mohalla_Name	Govt_Plot Id	Owner_Name	Father_Name & Husband_Name	Road Name	Mobile Number	Occupancy Status	Plot Area	Total Area On Ground	Total Rented Residential Builtup Area	Total Self Residential Builtup Area	House Type	Road Width	Construction Year	House Number	House Category	Rate Multiplier	Construction Status	Survey Start Date	Old Property Tax Id	Total Builtup Area	Gis_Map_Parcels_Id	Property Label	Old Arv	New Arv	Arv_Difference	Property Tax(10%)	Water Tax	Sewerage Tax	Old Tax	New Tax
5020	Crossing Republic	SAFORN	Vivek Tyagi	Ashok Kumar Tyagi	Panchsheel Crossing Vijay Nagar	9999323438	Self Occupied	1100	1050	0	1050	Pakka	More than 4 Meters	2005	S-1506	Residential		Constructed	2021-11-20	N/A	1050	2920A7	15-006	-	16506	0%	1650.6	0	0	-	1650.6
5021	Crossing Republic	SAFORN	Narendra Pal Singh	KP Singh	Panchsheel Crossing Vijay Nagar	8373907494	Self Occupied	1100	1050	0	1050	Pakka	More than 4 Meters	2005	S-1507	Residential		Constructed	2021-11-20	N/A	1050	2920A7	15-007	-	16506	0%	1650.6	0	0	-	1650.6
5022	Crossing Republic	SAFORN	Rajesh Kumar	RAMLAKHAN	Panchsheel Crossing Vijay Nagar	7042500357	Self Occupied	1100	1050	0	1050	Pakka	More than 4 Meters	2005	S-1508	Residential		Constructed	2021-11-20	N/A	1050	2920A7	15-008	-	16506	0%	1650.6	0	0	-	1650.6





ZONE-3, WARD-Dundaheada(27)

Sr. No	Mohalla_Name	Govt_Plot Id	Owner_Name	Father_Name & Husband_Name	Road Name	Mobile Number	Occupancy Status	Plot Area	Total Area On Ground	Total Rented Residential Builtup Area	Total Self Residential Builtup Area	House Type	Road Width	Construction Year	House Number	House Category	Rate Multiplier	Construction Status	Survey Start Date	Old Property Tax Id	Total Built Up Area	Gis_Map_Parcel_Id	Property Label	Old Arv	New Arv	Arv_Difference	Property Tax(10%)	Water Tax	Sewerage Tax	Old Tax	New Tax
5023	Crossing Republic	SAFORN	Shobhit Chitransh		Panchsheel Crossing Vijay Nagar		Self Occupied	1100	1050	0	1050	Pakka	More Than 4 Meters	2005	S-1601	Residential		Constructed	2021-11-20	N/A	1050	2920A7	16-001	-	16506	0%	1650.6	0	0	-	1650.6
5024	Crossing Republic	SAFORN	Sobhit Chitransh		Panchsheel Crossing Vijay Nagar		Self Occupied	1100	1050	0	1050	Pakka	More Than 4 Meters	2005	S-1602	Residential		Constructed	2021-11-20	N/A	1050	2920A7	16-002	-	16506	0%	1650.6	0	0	-	1650.6
5025	Crossing Republic	SAFORN	N/A		Panchsheel Crossing Vijay Nagar		Self Occupied	1100	1050	0	1050	Pakka	More Than 4 Meters	2005	S-1603	Residential		Constructed	2021-11-20	N/A	1050	2920A7	16-003	-	16506	0%	1650.6	0	0	-	1650.6





ZONE-3, WARD-Dundaheada(27)

Sr. No	Mohalla_Nam e	Gov t_Pl ot Id	Owner _Name	Fath er_ Name & Hus band_ Name	Road Name	Mobile_ Nu mber	Occ upancy _Sta tus	Plot_ Area	Total_ Area_ On_ G round_ Floor	Total_ Rented_ Resid ential_ Builtup_ Area	Total_ Self_ Resid ential_ Built up_ Area	Hou se_ Typ e	Roa d_ Wid th	Constru ction_ Year	House _Numb er	Hou se_ Cat egor y	Rat e_ Multipl ier	Con stru ctio n_ Stat us	Surv ey_ Start_ Date	Old _Pr ope rty_ Tax_ Id	Total_ Built_ Up_ Area	Gis_ Ma p_ Parc el_ Id	Prop erty _Lab el	Old_ Ar v	New_ Arv	Arv_ Diff erence	Property Tax(10%)	Wat er_ Tax	Sew erage_ Tax	Old_ Tax	New_ Tax
5026	Cross ing Republic	SAFORN	N/A		Panchsh el Crossing Vijay Nagar		Self Occupie d	1100	1050	0	1050	Pak ka	More than 24 Meters	2005	S-1604	Residential		Constructed	2021-11-20	N/A	1050	2920A7	16-004	-	16506	0%	1650.6	0	0	-	1650.6
5027	Cross ing Republic	SAFORN	Amit Singh	Shivraj Bahadur Singh	Panchsh el Crossing Vijay Nagar Ghaz		Self Occupie d	1100	1050	0	1050	Pak ka	More than 24 Meters	2005	S-1605	Residential		Constructed	2021-11-20	N/A	1050	2920A7	16-005	-	16506	0%	1650.6	0	0	-	1650.6





ZONE-3, WARD-Dundaheada(27)

Sr. No	Mohalla_Name	Govt_Plot Id	Owner_Name	Father_Name & Husband_Name	Road Name	Mobile Number	Occupancy Status	Plot Area	Total Area On Ground Floor	Total Rented Residential Builtup Area	Total Self Residential Builtup Area	House Type	Road Width	Construction Year	House Number	House Category	Rate Multiplier	Construction Status	Survey Start Date	Old Property Tax Id	Total Builtup Area	Gis_Map_Parc_Id	Property Label	Old Arv	New Arv	Arv_Difference	Property Tax(10%)	Water Tax	Sewerage Tax	Old Tax	New Tax
5028	Crossing Republic	SAFORN	Akash Deep S/O Ashok Kumar Gupta		Panchsheel Crossing Vijayar Nagar Ghaziabad		Self Occupied	1100	1050	0	1050	Pakka	More than 24 Meters	2005	S-1606	Residential		Constructed	2021-11-20	VN45224	1050	2920A7	16-006	8905	16506	85%	1650.6	0	0	891	1650.6
5029	Crossing Republic	SAFORN	Ashish Upadhyaya		Panchsheel Crossing Vijayar Nagar		Self Occupied	1100	1050	0	1050	Pakka	More than 24 Meters	2005	S-1607	Residential		Constructed	2021-11-20	VN45306	1050	2920A7	16-007	8905	16506	85%	1650.6	0	0	891	1650.6





ZONE-3, WARD-Dundaheada(27)

Sr. No	Mohalla_Name	Govt_Plot Id	Owner_Name	Father_Name & Husband_Name	Road Name	Mobile Number	Occupancy Status	Plot Area	Total Area On Ground Floor	Total Rented Residential Builtup Area	Total Self Residential Builtup Area	House Type	Road Width	Construction Year	House Number	House Category	Rate Multiplier	Construction Status	Survey Start Date	Old Property Tax Id	Total Builtup Area	Gis Map Parcel Id	Property Label	Old Arv	New Arv	Arv Difference	Property Tax(10%)	Water Tax	Sewerage Tax	Old Tax	New Tax
5030	Crossing Republic	SAFORN	Vikhal		Panchsheel Crossing Vijay Nagar		Self Occupied	1100	1050	0	1050	Pakka	More Than 24 Meters	2005	S-1608	Residential		Constructed	2021-11-20	N/A	1050	2920A7	16-008	-	16506	0%	1650.6	0	0	-	1650.6
5031	Crossing Republic	SAFORN	Pra deep Singh And Radha Singh	Gulab Singh	Panchsheel Crossing Vijay Nagar Ghaziabad	9999766470	Self Occupied	1100	1050	0	1050	Pakka	More Than 24 Meters	2005	S-1701	Residential		Constructed	2021-11-20	VN45174	1050	2920A7	17-001	12751	16506	29%	1650.6	0	0	1275	1650.6
5032	Crossing Republic	SAFORN	Punit Kumar		Panchsheel Crossing Vijay Nagar		Self Occupied	1100	1050	0	1050	Pakka	More Than 24 Meters	2005	S-1702	Residential		Constructed	2021-11-20	N/A	1050	2920A7	17-002	-	16506	0%	1650.6	0	0	-	1650.6





ZONE-3, WARD-Dundaheada(27)

Sr. No	Mohalla_Name	Govt_Plot Id	Owner_Name	Father_Name & Husband_Name	Road Name	Mobile Number	Occupancy Status	Plot Area	Total Area On Ground	Total Rented Residential Builtup Area	Total Self Residential Builtup Area	House Type	Road Width	Construction Year	House Number	House Category	Rate Multiplier	Construction Status	Survey Start Date	Old Property Tax Id	Total Builtup Area	Gis_Map_Parcels_Id	Property Label	Old Arv	New Arv	Arv_Difference	Property Tax(10%)	Water Tax	Sewerage Tax	Old Tax	New Tax
5033	Crossing Republic	SAFORN	Ganiga Bist		Panchsheel Crossing Vijay Nagar		Self Occupied	1100	1050	0	1050	Pakka	More Than 4 Meters	2005	S-1703	Residential		Constructed	2021-11-20	N/A	1050	2920A7	17-003	-	16506	0%	1650.6	0	0	-	1650.6
5034	Crossing Republic	SAFORN	Nitish Jain	Gian Chand Jain	Panchsheel Crossing Vijay Nagar	9313815306	Self Occupied	1100	1050	0	1050	Pakka	More Than 4 Meters	2005	S-1704	Residential		Constructed	2021-11-20	VN45194	1050	2920A7	17-004	10413	16506	59%	1650.6	0	0	1041	1650.6
5035	Crossing Republic	SAFORN	Tej Krishna Misri	Krishan Pal Singh	Panchsheel Crossing Vijay Nagar	9654082003	Self Occupied	1100	1050	0	1050	Pakka	More Than 4 Meters	2005	S-1705	Residential		Constructed	2021-11-20	VN45353	1050	2920A7	17-005	8892	16506	86%	1650.6	0	0	889	1650.6





ZONE-3, WARD-Dundaheada(27)

Sr. No	Mohalla_Name	Govt_Plot Id	Owner_Name	Father_Name & Husband_Name	Road Name	Mobile Number	Occupancy Status	Plot Area	Total Area On Ground	Total Rented Residential Builtup Area	Total Self Residential Builtup Area	House Type	Road Width	Construction Year	House Number	House Category	Rate Multiplier	Construction Status	Survey Start Date	Old Property Tax Id	Total Builtup Area	Gis_Map_Parcels_Id	Property Label	Old Arv	New Arv	Arv_Difference	Property Tax(10%)	Water Tax	Sewerage Tax	Old Tax	New Tax
5036	Crossing Republic	SAFORN	N/A		Panchsheel Crossing Vijay Nagar		Self Occupied	1100	1050	0	1050	Pakka	More than 4 Meters	2005	S-1706	Residential		Constructed	2021-11-20	N/A	1050	2920A7	17-006	-	16506	0%	1650.6	0	0	-	1650.6
5037	Crossing Republic	SAFORN	N/A		Panchsheel Crossing Vijay Nagar		Self Occupied	1100	1050	0	1050	Pakka	More than 4 Meters	2005	S-1707	Residential		Constructed	2021-11-20	N/A	1050	2920A7	17-007	-	16506	0%	1650.6	0	0	-	1650.6
5038	Crossing Republic	SAFORN	Aanad Kumar		Panchsheel Crossing Vijay Nagar		Self Occupied	1100	1050	0	1050	Pakka	More than 4 Meters	2005	S-1708	Residential		Constructed	2021-11-20	N/A	1050	2920A7	17-008	-	16506	0%	1650.6	0	0	-	1650.6





ZONE-3, WARD-Dundaheada(27)

Sr. No	Mohalla_Name	Govt_Plot Id	Owner_Name	Father_Name & Husband_Name	Road Name	Mobile Number	Occupancy Status	Plot Area	Total Area On Ground Floor	Total Rented Residential Builtup Area	Total Self Residential Builtup Area	House Type	Road Width	Construction Year	House Number	House Category	Rate Multiplier	Construction Status	Survey Start Date	Old Property Tax Id	Total Built Up Area	Gis_Map Parcel Id	Property Label	Old Arv	New Arv	Arv_Difference	Property Tax(10%)	Water Tax	Sewerage Tax	Old Tax	New Tax
5039	Crossing Republic	SAF FOR N	Rohit Singh		Panchsheel Crossing Vijay Nagar		Self Occupied	1100	1050	0	1050	Pakka	More Than 4 Meters	2005	S-1801	Residential		Constructed	2021-11-20	N/A	1050	2920A7	18-001	-	16506	0%	1650.6	0	0	-	1650.6
5040	Crossing Republic	SAF FOR N	Kalpna Srivastava And Vivek Srivastava		Panchsheel Crossing Vijay Nagar Ghaziabad		Self Occupied	1100	1050	0	1050	Pakka	More Than 4 Meters	2005	S-1802	Residential		Constructed	2021-11-20	VN45229	1050	2920A7	18-002	12751	16506	29%	1650.6	0	0	1275	1650.6





ZONE-3, WARD-Dundaheada(27)

Sr. No	Mohalla_Name	Govt_Plot_Id	Owner_Name	Father_Name & Husband_Name	Road Name	Mobile Number	Occupancy Status	Plot Area	Total Area On Ground	Total Rented Residential Builtup Area	Total Self Residential Builtup Area	House Type	Road Width	Construction Year	House Number	House Category	Rate Multiplier	Construction Status	Survey Start Date	Old Property Tax Id	Total Builtup Area	Gis_Map_Parcels_Id	Property Label	Old Arv	New Arv	Arv_Difference	Property Tax(10%)	Water Tax	Sewerage Tax	Old Tax	New Tax
5041	Crossing Republic	SAFORN	Nee Raj Kashyap		Panchsheel Crossing Vijay Nagar		Self Occupied	1100	1050	0	1050	Pakka	More Than 4 Meters	2005	S-1803	Residential		Constructed	2021-11-20	N/A	1050	2920A7	18-003	-	16506	0%	1650.6	0	0	-	1650.6
5042	Crossing Republic	SAFORN	Hitesh Kumar		Panchsheel Crossing Vijay Nagar	8178517680	Self Occupied	1100	1050	0	1050	Pakka	More Than 4 Meters	2005	S-1804	Residential		Constructed	2021-11-20	N/A	1050	2920A7	18-004	-	16506	0%	1650.6	0	0	-	1650.6
5043	Crossing Republic	SAFORN	Pooja Bamba		Panchsheel Crossing Vijay Nagar	9818673202	Self Occupied	1100	1050	0	1050	Pakka	More Than 4 Meters	2005	S-1805	Residential		Constructed	2021-11-20	N/A	1050	2920A7	18-005	-	16506	0%	1650.6	0	0	-	1650.6





ZONE-3, WARD-Dundaheada(27)

Sr. No	Mohalla_Name	Govt_Plot Id	Owner_Name	Father_Name & Husband_Name	Road Name	Mobile Number	Occupancy Status	Plot Area	Total Area On Ground	Total Rented Residential Builtup Area	Total Self Residential Builtup Area	House Type	Road Width	Construction Year	House Number	House Category	Rate Multiplier	Construction Status	Survey Start Date	Old Property Tax Id	Total Built Up Area	Gis_Map Parcel Id	Property Label	Old Arv	New Arv	Arv_Difference	Property Tax(10%)	Water Tax	Sewerage Tax	Old Tax	New Tax
5044	Crossing Republic	SAF FOR N	Sandeep Kumar, Shilpa	Panchsheel Crossing Vijay Nagar Ghaz			Self Occupied	1100	1050	0	1050	Pakka	More Than 4 Meters	2005	S-1806	Residential		Constructed	2021-11-20	N/A	1050	2920A7	18-006	-	16506	0%	1650.6	0	0	-	1650.6
5045	Crossing Republic	SAF FOR N	Amit Agrawal	Panchsheel Crossing Vijay Nagar			Self Occupied	1100	1050	0	1050	Pakka	More Than 4 Meters	2005	S-1807	Residential		Constructed	2021-11-20	N/A	1050	2920A7	18-007	-	16506	0%	1650.6	0	0	-	1650.6
5046	Crossing Republic	SAF FOR N	Mandeep Singh	Panchsheel Crossing Vijay Nagar		9953420950	Self Occupied	1100	1050	0	1050	Pakka	More Than 4 Meters	2005	S-1808	Residential		Constructed	2021-11-20	N/A	1050	2920A7	18-008	-	16506	0%	1650.6	0	0	-	1650.6





ZONE-3, WARD-Dundaheada(27)

Sr. No	Mohalla_Name	Govt_Plot_Id	Owner_Name	Father_Name & Husband_Name	Road Name	Mobile Number	Occupancy Status	Plot Area	Total Area On Ground Floor	Total Rented Residential Builtup Area	Total Self Residential Builtup Area	House Type	Road Width	Construction Year	House Number	House Category	Rate Multiplier	Construction Status	Survey Start Date	Old Property Tax Id	Total Builtup Area	Gis_Map_Parcels_Id	Property Label	Old Arv	New Arv	Arv_Difference	Property Tax(10%)	Water Tax	Sewerage Tax	Old Tax	New Tax
5047	Crossing Republic	SAFORN	Surendra Kumar Gupta	And Priyanka Gupta	Panchsheel Crossing Vijay Nagar Ghaziabad		Self Occupied	1100	1050	0	1050	Pakka	More Than 24 Meters	2005	S-1901	Residential		Constructed	2021-11-20	VN45295	1050	2920A7	19-001	14041	16506	18%	1650.6	0	0	1404	1650.6
5048	Crossing Republic	SAFORN	Gitesh Dugal		Panchsheel Crossing Vijay Nagar		Self Occupied	1100	1050	0	1050	Pakka	More Than 24 Meters	2005	S-1902	Residential		Constructed	2021-11-20	VN45204	1050	2920A7	19-002	12690	16506	30%	1650.6	0	0	1269	1650.6





ZONE-3, WARD-Dundaheada(27)

Sr. No	Mohalla_Name	Govt_Plot_Id	Owner_Name	Father_Name & Husband_Name	Road Name	Mobile Number	Occupancy Status	Plot Area	Total Area On Ground Floor	Total Rented Residential Builtup Area	Total Self Residential Builtup Area	House Type	Road Width	Construction Year	House Number	House Category	Rate Multiplier	Construction Status	Survey Start Date	Old Property Tax Id	Total Builtup Area	Gis_Map_Parcel_Id	Property Label	Old Arv	New Arv	Arv_Difference	Property Tax(10%)	Water Tax	Sewerage Tax	Old Tax	New Tax
5049	Crossing Republic	SAFORN	Satvir Gupta		Panchsheel Crossing Vijay Nagar		Self Occupied	1100	1050	0	1050	Pakka	More Than 4 Meters	2005	S-1903	Residential		Constructed	2021-11-20	N/A	1050	2920A7	19-003	-	16506	0%	1650.6	0	0	-	1650.6
5050	Crossing Republic	SAFORN	Devendra Nath Shrivastava And Shail Srivastava		Panchsheel Crossing Vijay Nagar Ghaziabad		Self Occupied	1100	1050	0	1050	Pakka	More Than 4 Meters	2005	S-1904	Residential		Constructed	2021-11-20	VN45212	1050	2920A7	19-004	10423	16506	58%	1650.6	0	0	1042	1650.6





ZONE-3, WARD-Dundaheada(27)

Sr. No	Mohalla_Name	Govt_Plot Id	Owner_Name	Father_Name & Husband_Name	Road Name	Mobile Number	Occupancy Status	Plot Area	Total Area On Ground	Total Rented Residential Builtup Area	Total Self Residential Builtup Area	House Type	Road Width	Construction Year	House Number	House Category	Rate Multiplier	Construction Status	Survey Start Date	Old Property Tax Id	Total Built Up Area	Gis_Map Parcel Id	Property Label	Old Arv	New Arv	Arv_Difference	Property Tax(10%)	Water Tax	Sewerage Tax	Old Tax	New Tax
5051	Crossing Republic	SAFORN	Bhaskar	Kalyan Kumar	Panchsheel Crossing Vijay Nagar	9899976835	Self Occupied	1100	1050	0	1050	Pakka	More Than 4 Meters	2005	S-1905	Residential		Constructed	2021-11-20	N/A	1050	2920A7	19-005	-	16506	0%	1650.6	0	0	-	1650.6
5052	Crossing Republic	SAFORN	Gaurav Jha		Panchsheel Crossing Vijay Nagar		Self Occupied	1100	1050	0	1050	Pakka	More Than 4 Meters	2005	S-1906	Residential		Constructed	2021-11-20	N/A	1050	2920A7	19-006	-	16506	0%	1650.6	0	0	-	1650.6
5053	Crossing Republic	SAFORN	Vikas Jain		Panchsheel Crossing Vijay Nagar		Self Occupied	1100	1050	0	1050	Pakka	More Than 4 Meters	2005	S-1907	Residential		Constructed	2021-11-20	N/A	1050	2920A7	19-007	-	16506	0%	1650.6	0	0	-	1650.6





ZONE-3, WARD-Dundaheada(27)

Sr. No	Mohalla_Name	Govt_Plot Id	Owner_Name	Father_Name & Husband_Name	Road Name	Mobile Number	Occupancy Status	Plot Area	Total Area On Ground	Total Rented Residential Builtup Area	Total Self Residential Builtup Area	House Type	Road Width	Construction Year	House Number	House Category	Rate Multiplier	Construction Status	Survey Start Date	Old Property Tax Id	Total Builtup Area	Gis_Map_Parcels_Id	Property Label	Old Arv	New Arv	Arv_Difference	Property Tax(10%)	Water Tax	Sewerage Tax	Old Tax	New Tax
5054	Crossing Republic	SAFORN	Sunita	Manoj Kumar Sharma	Panchsheel Crossing Vijay Nagar	7678601083	Self Occupied	1100	1050	0	1050	Pakka	More Than 4 Meters	2005	S-1908	Residential		Constructed	2021-11-20	N/A	1050	2920A7	19-008	-	16506	0%	1650.6	0	0	-	1650.6
5055	Crossing Republic	SAFORN	Prateek Tyagi		Panchsheel Crossing Vijay Nagar		Self Occupied	1100	1050	0	1050	Pakka	More Than 4 Meters	2005	S-2001	Residential		Constructed	2021-11-20	N/A	1050	2920A7	20-001	-	16506	0%	1650.6	0	0	-	1650.6
5056	Crossing Republic	SAFORN	Najish Kumar		Panchsheel Crossing Vijay Nagar		Self Occupied	1100	1050	0	1050	Pakka	More Than 4 Meters	2005	S-2002	Residential		Constructed	2021-11-20	N/A	1050	2920A7	20-002	-	16506	0%	1650.6	0	0	-	1650.6





ZONE-3, WARD-Dundaheada(27)

Sr. No	Mohalla_Name	Govt_Plot_Id	Owner_Name	Father_Name & Husband_Name	Road Name	Mobile Number	Occupancy Status	Plot Area	Total Area On Ground	Total Rented Residential Builtup Area	Total Self Residential Builtup Area	House Type	Road Width	Construction Year	House Number	House Category	Rate Multiplier	Construction Status	Survey Start Date	Old Property Tax Id	Total Built Up Area	Gis_Map_Parcels_Id	Property Label	Old Arv	New Arv	Arv_Difference	Property Tax(10%)	Water Tax	Sewerage Tax	Old Tax	New Tax
5057	Crossing Republic	SAFORN	Malayanjan		Panchsheel Crossing Vijay Nagar	9958891903	Self Occupied	1100	1050	0	1050	Pakka	More than 24 Meters	2005	S-2003	Residential		Constructed	2021-11-20	N/A	1050	2920A7	20-003	-	16506	0%	1650.6	0	0	-	1650.6
5058	Crossing Republic	SAFORN	Lokendra Kumar	Mahipal	Panchsheel Crossing Vijay Nagar	9599024822	Self Occupied	1100	1050	0	1050	Pakka	More than 24 Meters	2005	S-2004	Residential		Constructed	2021-11-20	N/A	1050	2920A7	20-004	-	13860	0%	1386	0	0	-	1386
5059	Crossing Republic	SAFORN	Rohan Tyagi		Panchsheel Crossing Vijay Nagar		Self Occupied	1100	1050	0	1050	Pakka	More than 24 Meters	2005	S-2005	Residential		Constructed	2021-11-20	N/A	1050	2920A7	20-005	-	16506	0%	1650.6	0	0	-	1650.6





ZONE-3, WARD-Dundaheada(27)

Sr. No	Mohalla_Nam e	Gov t_Pl ot Id	Ow ner_Na me	Fath er_Na me & Hus band_Na me	Road Nam e	Mobile_Nu mber	Occ upa ncy_Stat us	Plot_Are a	Total_Are a_On_G round_Floor	Total_Rented_Resid ential_Builtup_Area	Total_Self_Resid ential_Built up_Area	Hou se_Typ e	Roa d_Wid th	Constru ction_Y ear	House _Numb er	Hou se_Cat egor y	Rat e_Mul tipli er	Con stru ction_Stat us	Surv ey_Star t_D ate	Old _Pr ope rty_Tax _Id	Total_Built_Up_Ar ea	Gis_Ma p_Parc el_Id	Prop erty _Lab el	Old_Ar v	New_Arv	Arv_Diff erence	Property Tax(10%)	Wat er_T ax	Sew erag e_T ax	Old_T ax	New_T ax
5060	Cross ing Repu blic	SAF FOR N	Amit Aro hi		Panc hshel Crossing Vijay Nagar		Self Occ upied	1100	1050	0	1050	Pak ka	More Than 4Meters	2005	S-2006	Resi dential		Con stru cted	2021-11-20	N/A	1050	2920A7	20-006	-	16506	0%	1650.6	0	0	-	1650.6
5061	Cross ing Repu blic	SAF FOR N	Manoj Kumar		Panc hshel Crossing Vijay Nagar		Self Occ upied	1100	1050	0	1050	Pak ka	More Than 4Meters	2005	S-2007	Resi dential		Con stru cted	2021-11-20	N/A	1050	2920A7	20-007	-	16506	0%	1650.6	0	0	-	1650.6





ZONE-3, WARD-Dundaheada(27)

Sr. No	Mohalla_Nam e	Gov t_Pl ot Id	Own er_Na me	Fath er_Na me & Hus band_Na me	Road Nam e	Mobile_Nu mber	Occ upa ncy_Stat us	Plot_Are a	Total_Are a_On_G round_Floor	Total_Rent ed_Resid ential_Built up_Are a	Total_Self_Resid ential_Built up_Are a	Hou se_Typ e	Roa d_Wid th	Constru ction_Y ear	House _Numb er	Hou se_Cat egor y	Rat e_Mul tipl ier	Con stru ction_Stat us	Surv ey_Star t_D ate	Old_Pr ope rty_Tax _Id	Total_Built_Up_Are a	Gis_Ma p_Parc el_Id	Prop erty_Lab el	Old_Ar v	New_Ar v	Arv_Diff erence	Property Tax(10%)	Wat er_T ax	Sew erag e_T ax	Old_T ax	New_T ax
5062	Cross ing Repu blic	SAF FOR N	Diga nta Deb abh uti, Sam iran Deb abh uti, Mo usu mi Deb abh uti		Panc hshe el Cros sing Vijay Naga r Ghaz iaba d	9717020397	Self Occ upie d	1100	1050	0	1050	Pak ka	Mor eTh an2 4Meters	2005	S-2008	Resi den tial		Con stru cted	202 1-11- 20	VN4 531 5	1050	2920A7	20- 008	8981	16506	84%	1650.6	0	0	898	1650.6





ZONE-3, WARD-Dundaheada(27)

Sr. No	Mohalla_Name	Govt_Plot Id	Owner_Name	Father_Name & Husband_Name	Road Name	Mobile Number	Occupancy Status	Plot Area	Total Area On Ground	Total Rented Residential Builtup Area	Total Self Residential Builtup Area	House Type	Road Width	Construction Year	House Number	House Category	Rate Multiplier	Construction Status	Survey Start Date	Old Property Tax Id	Total Built Up Area	Gis_Map Parcel Id	Property Label	Old Arv	New Arv	Arv_Difference	Property Tax(10%)	Water Tax	Sewerage Tax	Old Tax	New Tax
5063	Crossing Republic	SAFORN	Avinash Kumar		Panchsheel Crossing Vijay Nagar		Self Occupied	1100	1050	0	1050	Pakka	More than 4 Meters	2005	S-2101	Residential		Constructed	2021-11-20	N/A	1050	2920A7	21-001	-	16506	0%	1650.6	0	0	-	1650.6
5064	Crossing Republic	SAFORN	Nitin Khurana		Panchsheel Crossing Vijay Nagar		Self Occupied	1100	1050	0	1050	Pakka	More than 4 Meters	2005	S-2102	Residential		Constructed	2021-11-20	N/A	1050	2920A7	21-002	-	16506	0%	1650.6	0	0	-	1650.6
5065	Crossing Republic	SAFORN	Vivek Kumar		Panchsheel Crossing Vijay Nagar		Rented	1100	1050	1050	0	Pakka	More than 4 Meters	2005	S-2103	Residential		Constructed	2021-11-20	N/A	1050	2920A7	21-003	-	18569.3	0%	1856.93	0	0	-	1856.9





ZONE-3, WARD-Dundaheada(27)

Sr. No	Mohalla_Name	Govt_Plot Id	Owner_Name	Father_Name & Husband_Name	Road Name	Mobile Number	Occupancy Status	Plot Area	Total Area On Ground	Total Rented Residential Builtup Area	Total Self Residential Builtup Area	House Type	Road Width	Construction Year	House Number	House Category	Rate Multiplier	Construction Status	Survey Start Date	Old Property Tax Id	Total Built Up Area	Gis_Map Parcel Id	Property Label	Old Arv	New Arv	Arv_Difference	Property Tax(10%)	Water Tax	Sewerage Tax	Old Tax	New Tax
5066	Crossing Republic	SAFORN	Simayla		Panchsheel Crossing Vijay Nagar		Self Occupied	1100	1050	0	1050	Pakka	More than 4 Meters	2005	S-2104	Residential		Constructed	2021-11-20	N/A	1050	2920A7	21-004	-	16506	0%	1650.6	0	0	-	1650.6
5067	Crossing Republic	SAFORN	Anuj Desai		Panchsheel Crossing Vijay Nagar		Self Occupied	1100	1050	0	1050	Pakka	More than 4 Meters	2005	S-2105	Residential		Constructed	2021-11-20	N/A	1050	2920A7	21-005	-	16506	0%	1650.6	0	0	-	1650.6
5068	Crossing Republic	SAFORN	Rahisha Zubin	Akhtar	Panchsheel Crossing Vijay Nagar	9871771188	Self Occupied	1100	1050	0	1050	Pakka	More than 4 Meters	2005	S-2106	Residential		Constructed	2021-11-20	N/A	1050	2920A7	21-006	-	16506	0%	1650.6	0	0	-	1650.6





ZONE-3, WARD-Dundaheada(27)

Sr. No	Mohalla_Name	Govt_Plot Id	Owner_Name	Father_Name & Husband_Name	Road Name	Mobile_Number	Occupancy Status	Plot_Area	Total_Area_On_Ground_Floor	Total_Rented_Residential_Builtup_Area	Total_Self_Residential_Builtup_Area	House_Type	Road_Width	Construction_Year	House_Number	House_Category	Rate_Multiplier	Construction_Status	Survey_Start_Date	Old_Property_Tax_Id	Total_Built_Up_Area	Gis_Map_Parcels_Id	Property_Label	Old_Arv	New_Arv	Arv_Difference	Property_Tax(10%)	Water_Tax	Sewerage_Tax	Old_Tax	New_Tax
5069	Crossing Republic	SAFORN	Vivek Kumar	Ajay Kumar	Panchsheel Crossing Vijay Nagar	7769944881	Self Occupied	1100	1050	0	1050	Pakka	More than 24 Meters	2005	S-2107	Residential		Constructed	2021-11-20	N/A	1050	2920A7	21-007	-	16506	0%	1650.6	0	0	-	1650.6
5070	Crossing Republic	SAFORN	Manoj Verma	Kavita Varma	Panchsheel Crossing Vijay Nagar Ghaziabad	9193320485	Self Occupied	1100	1050	0	1050	Pakka	More than 24 Meters	2005	S-2108	Residential		Constructed	2021-11-20	N/A	1050	2920A7	21-008	-	16506	0%	1650.6	0	0	-	1650.6
5071	Crossing Republic	SAFORN	Deepak Verma	LGS VERMA	Panchsheel Crossing Vijay Nagar	9900017886	Self Occupied	1100	1050	0	1050	Pakka	More than 24 Meters	2005	S-2201	Residential		Constructed	2021-11-20	N/A	1050	2920A7	22-001	-	16506	0%	1650.6	0	0	-	1650.6





ZONE-3, WARD-Dundaheada(27)

Sr. No	Mohalla_Name	Govt_Plot Id	Owner_Name	Father_Name & Husband_Name	Road Name	Mobile Number	Occupancy Status	Plot Area	Total Area On Ground	Total Rented Residential Builtup Area	Total Self Residential Builtup Area	House Type	Road Width	Construction Year	House Number	House Category	Rate Multiplier	Construction Status	Survey Start Date	Old Property Tax Id	Total Builtup Area	Gis_Map Parcel Id	Property Label	Old Arv	New Arv	Arv_Difference	Property Tax(10%)	Water Tax	Sewerage Tax	Old Tax	New Tax
5072	Crossing Republic	SAFORN	Deep Singh	LGSVERMA	Panchsheel Crossing Vijay Nagar		Self Occupied	1100	1050	0	1050	Pakka	More Than 4 Meters	2005	S-2202	Residential		Constructed	2021-11-20	N/A	1050	2920A7	22-002	-	16506	0%	1650.6	0	0	-	1650.6
5073	Crossing Republic	SAFORN	Atul Pasrja	JN Pasrja	Panchsheel Crossing Vijay Nagar	9719329369	Self Occupied	1100	1050	0	1050	Pakka	More Than 4 Meters	2005	S-2203	Residential		Constructed	2021-11-20	N/A	1050	2920A7	22-003	-	16506	0%	1650.6	0	0	-	1650.6
5074	Crossing Republic	SAFORN	Suresh Kumar		Panchsheel Crossing Vijay Nagar		Self Occupied	1100	1050	0	1050	Pakka	More Than 4 Meters	2005	S-2204	Residential		Constructed	2021-11-20	N/A	1050	2920A7	22-004	-	16506	0%	1650.6	0	0	-	1650.6





ZONE-3, WARD-Dundaheada(27)

Sr. No	Mohalla_Name	Govt_Plot Id	Owner_Name	Father_Name & Husband_Name	Road Name	Mobile Number	Occupancy Status	Plot Area	Total Area On Ground	Total Rented Residential Builtup Area	Total Self Residential Builtup Area	House Type	Road Width	Construction Year	House Number	House Category	Rate Multiplier	Construction Status	Survey Start Date	Old Property Tax Id	Total Builtup Area	Gis_Map_Parcels_Id	Property Label	Old Arv	New Arv	Arv_Difference	Property Tax(10%)	Water Tax	Sewerage Tax	Old Tax	New Tax
5075	Crossing Republic	SAFORN	Vivek Kumar Priya		Panchsheel Crossing Vijay Nagar		Self Occupied	1100	1050	0	1050	Pakka	More Than 4 Meters	2005	S-2205	Residential		Constructed	2021-11-20	N/A	1050	2920A7	22-005	-	16506	0%	1650.6	0	0	-	1650.6
5076	Crossing Republic	SAFORN	Aisha Ghani		Panchsheel Crossing Vijay Nagar		Self Occupied	1100	1050	0	1050	Pakka	More Than 4 Meters	2005	S-2206	Residential		Constructed	2021-11-20	N/A	1050	2920A7	22-006	-	16506	0%	1650.6	0	0	-	1650.6
5077	Crossing Republic	SAFORN	Vishal Kumar		Panchsheel Crossing Vijay Nagar		Self Occupied	1100	1050	0	1050	Pakka	More Than 4 Meters	2005	S-2207	Residential		Constructed	2021-11-20	N/A	1050	2920A7	22-007	-	16506	0%	1650.6	0	0	-	1650.6





ZONE-3, WARD-Dundaheada(27)

Sr. No	Mohalla_Nam e	Gov t_Pl ot Id	Owner _Name	Fath er_ Name & Hus band_ Name	Road Name	Mobile_ Nu mber	Occ upa ncy_ Sta tus	Plot_ Are a	Total_ Area_ On_ G round_ Floor	Total_ Rented_ Resid ential_ Builtup_ Area	Total_ Self_ Resid ential_ Built up_ Area	Hou se_ Typ e	Roa d_ Wid th	Constru ction_ Year	House _Numb er	Hou se_ Cat egor y	Rat e_ Multipl ier	Con stru ction_ Stat us	Surv ey_ Start_ Date	Old _Pr ope rty_ Tax_ Id	Total_ Built_ Up_ Area	Gis_ Ma p_ Parc el_ Id	Prop erty _Lab el	Old_ Ar v	New_ Arv	Arv_ Diff erence	Property Tax(10%)	Wat er_ Tax	Sew erag e_ Tax	Old_ Tax	New_ Tax
5078	Cross ing Republic	SAFORN	Anand Kumar Priti	Panchshel Crossing Vijay Nagar			Self Occupied	1100	1050	0	1050	Pakka	More than 24 Meters	2005	S-2208	Residential		Constructed	2021-11-20	N/A	1050	2920A7	22-008	-	16506	0%	1650.6	0	0	-	1650.6
5079	Cross ing Republic	SAFORN GOLF	N/A	Panchshel Crossing Vijay Nagar			Self Occupied	1975	1875	0	1875	Pakka	More than 24 Meters	2005	S/109	Residential		Constructed	2021-11-20	N/A	1875	2920A8	01-001	-	29475	0%	2947.5	0	0	-	2947.5
5080	Cross ing Republic	SAFORN GOLF	Ami t Ban a	Lt. Vedprakash Ban a	Panchshel Crossing Vijay Nagar Ghaz	9811672453	Self Occupied	1545	1445	0	1445	Pakka	More than 24 Meters	2005	S/110	Residential		Constructed	2021-11-20	VN45337	1445	2920A8	01-002	11157	22715.4	104%	2271.54	0	0	1116	2271.5





ZONE-3, WARD-Dundaheada(27)

Sr. No	Mohalla_Name	Govt_Plot Id	Owner_Name	Father_Name & Husband_Name	Road Name	Mobile Number	Occupancy Status	Plot Area	Total Area On Ground Floor	Total Rented Residential Builtup Area	Total Self Residential Builtup Area	House Type	Road Width	Construction Year	House Number	House Category	Rate Multiplier	Construction Status	Survey Start Date	Old Property Tax Id	Total Built Up Area	Gis_Map_Parcels_Id	Property Label	Old Arv	New Arv	Arv_Difference	Property Tax(10%)	Water Tax	Sewerage Tax	Old Tax	New Tax
5081	Crossing Republic	SAF FOR N GOLF	Punish Singhal		Panchsheel Crossing Vijay Nagar		Rented	1975	1875	1875	0	Pakka	More Than 24 Meters	2005	S/111	Residential		Constructed	2021-11-20	N/A	1875	2920A8	01-003	-	33159.4	0%	3315.94	0	0	-	3315.9
5082	Crossing Republic	SAF FOR N GOLF	Gaurav Batra		Panchsheel Crossing Vijay Nagar		Rented	1875	1875	1875	0	Pakka	More Than 24 Meters	2005	S/201	Residential		Constructed	2021-11-20	N/A	1875	2920A8	02-001	-	33159.4	0%	3315.94	0	0	-	3315.9
5083	Crossing Republic	SAF FOR N GOLF	Alpana Nayak		Panchsheel Crossing Vijay Nagar		Rented	1545	1445	1445	0	Pakka	More Than 24 Meters	2005	s/210	Residential		Constructed	2021-11-20	N/A	1445	2920A8	02-002	-	25554.8	0%	2555.48	0	0	-	2555.5





ZONE-3, WARD-Dundaheada(27)

Sr. No	Mohalla_Name	Govt_Plot Id	Owner_Name	Father_Name & Husband_Name	Road Name	Mobile Number	Occupancy Status	Plot Area	Total Area On Ground	Total Rented Residential Builtup Area	Total Self Residential Builtup Area	House Type	Road Width	Construction Year	House Number	House Category	Rate Multiplier	Construction Status	Survey Start Date	Old Property Tax Id	Total Builtup Area	Gis_Map_Parcels_Id	Property Label	Old Arv	New Arv	Arv_Difference	Property Tax(10%)	Water Tax	Sewerage Tax	Old Tax	New Tax
5084	Crossing Republic	SAF FOR N GOLF	N/A		Panchsheel Crossing Vijay Nagar		Self Occupied	1975	1875	0	1875	Pakka	More Than 4 Meters	2005	s/211	Residential		Constructed	2021-11-20	N/A	1875	2920A8	02-003	-	29475	0%	2947.5	0	0	-	2947.5
5085	Crossing Republic	SAF FOR N GOLF	N/A		Panchsheel Crossing Vijay Nagar		Self Occupied	1975	1875	0	1875	Pakka	More Than 4 Meters	2005	S/309	Residential		Constructed	2021-11-20	N/A	1875	2920A8	03-001	-	29475	0%	2947.5	0	0	-	2947.5
5086	Crossing Republic	SAF FOR N GOLF	N/A		Panchsheel Crossing Vijay Nagar		Self Occupied	15450	1445	0	1445	Pakka	More Than 4 Meters	2005	s/310	Residential		Constructed	2021-11-20	N/A	1445	2920A8	03-002	-	22715.4	0%	2271.54	0	0	-	2271.5





ZONE-3, WARD-Dundaheada(27)

Sr. No	Mohalla_Nam e	Gov t_Pl ot Id	Owner _Name	Fath er_ Name & Hus band_ Name	Road Name	Mobile_ Nu mber	Occ upa ncy_ Sta tus	Plot_ Are a	Total_ Area_ On_ G round_ Floor	Total_ Rented_ Resid ential_ Builtup_ Area	Total_ Self_ Resid ential_ Built up_ Area	Hou se_ Typ e	Roa d_ Wid th	Constru ction_ Year	House _Numb er	Hou se_ Cat egor y	Rat e_ Multipl ier	Con stru ction_ Stat us	Surv ey_ Start_ Date	Old _Pr ope rty_ Tax_ Id	Total_ Built_ Up_ Area	Gis_ Ma p_ Parc el_ Id	Prop erty _Lab el	Old_ Ar v	New_ Arv	Arv_ Diff erence	Property Tax(10%)	Wat er_ Tax	Sew erag e_ Tax	Old_ Tax	New_ Tax
5087	Cross ing Republic	SAF FOR N GOL F	Dro padi Devi	Babu Ram Gupta	Panchsh el Crossing Vijay Nagar	9810421390	Self Occ upied	1975	1875	0	1875	Pak ka	Mor eThan 24Meters	2005	s/311	Resid ential		Con stru cted	202 1-11- 20	N/A	1875	2920A8	03- 003	-	29475	0%	2947.5	0	0	-	2947.5
5088	Cross ing Republic	SAF FOR N GOL F	Anit a Singh	Puran Singh	Panchsh el Crossing Vijay Nagar	8527371172	Self Occ upied	1975	1875	0	1875	Pak ka	Mor eThan 24Meters	2005	s/409	Resid ential		Con stru cted	202 1-11- 20	N/A	1875	2920A8	04- 001	-	29475	0%	2947.5	0	0	-	2947.5
5089	Cross ing Republic	SAF FOR N GOL F	Preeti Jain		Panchsh el Crossing Vijay Nagar	9811160542	Rented	1545	1445	1445	0	Pak ka	Mor eThan 24Meters	2005	S/410	Resid ential		Con stru cted	202 1-11- 20	N/A	1445	2920A8	04- 002	-	25554.8	0%	2555.48	0	0	-	2555.5





ZONE-3, WARD-Dundaheada(27)

Sr. No	Mohalla_Nam e	Gov t_Pl ot Id	Owner _Name	Fath er_ Name & Hus band_ Name	Road Name	Mobile_ Nu mber	Occ upancy _Sta tus	Plot_ Area	Total_ Area_ On_ G round_ Floor	Total_ Rented_ Resid ential_ Builtup_ Area	Total_ Self_ Resid ential_ Built up_ Area	Hou se_ Typ e	Roa d_ Wid th	Constru ction_ Year	House _Numb er	Hou se_ Cat egor y	Rat e_ Multipl ier	Con stru ctio n_ Stat us	Surv ey_ Start_ Date	Old _Pr ope rty_ Tax_ Id	Total_ Built_ Up_ Area	Gis_ Ma p_ Parc el_ Id	Prop erty _Lab el	Old_ Ar v	New_ Arv	Arv_ Diff erence	Property Tax(10%)	Wat er_ Tax	Sew erage_ Tax	Old_ Tax	New_ Tax
5090	Cross ing Republic	SAF FOR N GOL F	Raja t Johr i	Sud hish Johr i	Panc hshel Crossing Vijay Nagar	9953553318	Self Occ upied	1975	1875	0	1875	Pak ka	More than 4Meters	2005	s/411	Resid ential		Con stru cted	202 1-11- 20	N/A	1875	2920A8	04- 003	-	29475	0%	2947.5	0	0	-	2947.5
5091	Cross ing Republic	SAF FOR N GOL F	Albe rt Cele stin Dundun g		Panc hshel Crossing Vijay Nagar Ghaz		Self Occ upied	1975	1875	0	1875	Pak ka	More than 4Meters	2005	s/509	Resid ential		Con stru cted	202 1-11- 20	VN4 528 3	1875	2920A8	05- 001	15939	29475	85%	2947.5	0	0	1594	2947.5





ZONE-3, WARD-Dundaheada(27)

Sr. No	Mohalla_Nam e	Gov t_Pl ot Id	Owner _Name	Fath er_ Name & Hus band_ Name	Road Name	Mobile_ Nu mber	Occ upancy _Sta tus	Plot_ Area	Total_ Area_ On_ G round_ Floor	Total_ Rented_ Resid ential_ Builtup_ Area	Total_ Self_ Resid ential_ Built up_ Area	Hou se_ Typ e	Roa d_ Wid th	Constru ction_ Year	House _Numb er	Hou se_ Cat egor y	Rat e_ Multipl ier	Con stru ction_ St atus	Surv ey_ Start_ Date	Old _Pr operty_ Tax_ Id	Total_ Built_ Up_ Area	Gis_ Map_ Parcel_ Id	Prop erty_ Label	Old_ Ar v	New_ Arv	Arv_ Diff erence	Property Tax(10%)	Wat er_ Tax	Sew erage_ Tax	Old_ Tax	New_ Tax
5092	Cross ing Republic	SAF FOR N GOL F	Gun jan Mal hotra And Chanchal Malhotra	Vija y Kumar Malhotra	Panc hshe el Cross ing Vijay Nagar Ghaziabad	7838477793	Rented	1545	1445	1445	0	Pak ka	Mor eThan 24Meters	2005	s/510	Resi dential		Con stru cted	202 1-11-20	VN4 518 0	1445	2920A8	05-002	11157	25554.8	129%	2555.48	0	0	1116	2555.5
5093	Cross ing Republic	SAF FOR N GOL F	Nar endra Kumar Sharma	Lt. tek Chand Sharma	Panc hshe el Cross ing Vijay Nagar Ghaziabad	9999112161	Self Occupied	1975	1875	0	1875	Pak ka	Mor eThan 24Meters	2005	s/509	Resi dential		Con stru cted	202 1-11-20	N/A	1875	2920A8	05-003	-	29475	0%	2947.5	0	0	-	2947.5





ZONE-3, WARD-Dundaheada(27)

Sr. No	Mohalla_Name	Govt_Plot_Id	Owner_Name	Father_Name & Husband_Name	Road Name	Mobile Number	Occupancy Status	Plot Area	Total Area On Ground Floor	Total Rented Residential Builtup Area	Total Self Residential Builtup Area	House Type	Road Width	Construction Year	House Number	House Category	Rate Multiplier	Construction Status	Survey Start Date	Old Property Tax Id	Total Builtup Area	Gis_Map_Parcels_Id	Property Label	Old Arv	New Arv	Arv_Difference	Property Tax(10%)	Water Tax	Sewerage Tax	Old Tax	New Tax
5094	Crossing Republic	SAF FOR N GOLF	Ashish Singh	Anand Prakash Singh	Panchsheel Crossing Vijay Nagar Ghaziaba	8527725599	Self Occupied	1875	1875	0	1875	Pakka	More Than 24 Meters	2005	s/609	Residential		Constructed	2021-11-20	VN45196	1875	2920A8	06-001	15939	29475	85%	2947.5	0	0	1594	2947.5
5095	Crossing Republic	SAF FOR N GOLF	Puneet Srivastava		Panchsheel Crossing Vijay Nagar		Rented	1545	1445	1445	0	Pakka	More Than 24 Meters	2005	S-610	Residential		Constructed	2021-11-20	N/A	1445	2920A8	06-002	-	25554.8	0%	2555.48	0	0	-	2555.5
5096	Crossing Republic	SAF FOR N GOLF	N/A		Panchsheel Crossing Vijay Nagar		Self Occupied	1975	1875	0	1875	Pakka	More Than 24 Meters	2005	s/611	Residential		Constructed	2021-11-20	N/A	1875	2920A8	06-003	-	29475	0%	2947.5	0	0	-	2947.5





ZONE-3, WARD-Dundaheada(27)

Sr. No	Mohalla_Name	Govt_Plot Id	Owner_Name	Father_Name & Husband_Name	Road Name	Mobile Number	Occupancy Status	Plot Area	Total Area On Ground	Total Rented Residential Builtup Area	Total Self Residential Builtup Area	House Type	Road Width	Construction Year	House Number	House Category	Rate Multiplier	Construction Status	Survey Start Date	Old Property Tax Id	Total Builtup Area	Gis_Map_Parcels_Id	Property Label	Old Arv	New Arv	Arv_Difference	Property Tax(10%)	Water Tax	Sewerage Tax	Old Tax	New Tax
5097	Crossing Republic	SAF FOR N GOLF	N/A		Panchsheel Crossing Vijay Nagar		Self Occupied	1975	1875	0	1875	Pakka	More Than 24 Meters	2005	S/709	Residential		Constructed	2021-11-20	N/A	1875	2920A8	07-001	-	29475	0%	2947.5	0	0	-	2947.5
5098	Crossing Republic	SAF FOR N GOLF	N/A		Panchsheel Crossing Vijay Nagar		Self Occupied	1545	1445	0	1445	Pakka	More Than 24 Meters	2005	S/710	Residential		Constructed	2021-11-20	N/A	1445	2920A8	07-002	-	22715.4	0%	2271.54	0	0	-	2271.5
5099	Crossing Republic	SAF FOR N GOLF	Saurabh		Panchsheel Crossing Vijay Nagar		Rented	1975	1875	1875	0	Pakka	More Than 24 Meters	2005	S-711	Residential		Constructed	2021-11-20	N/A	1875	2920A8	07-003	-	33159.4	0%	3315.94	0	0	-	3315.9





ZONE-3, WARD-Dundaheada(27)

Sr. No	Mohalla_Name	Govt_Plot Id	Owner_Name	Father_Name & Husband_Name	Road Name	Mobile Number	Occupancy Status	Plot Area	Total Area On Ground	Total Rented Residential Builtup Area	Total Self Residential Builtup Area	House Type	Road Width	Construction Year	House Number	House Category	Rate Multiplier	Construction Status	Survey Start Date	Old Property Tax Id	Total Builtup Area	Gis Map Parcel Id	Property Label	Old Arv	New Arv	Arv_Difference	Property Tax(10%)	Water Tax	Sewerage Tax	Old Tax	New Tax
5100	Crossing Republic	SAF FOR N GOLF	Nee raj Sharma	Lt. Kan chhial Shar ma	Panc hshe el Crossing Vijay Nagar	9811726470	Self Occupie d	1975	1875	0	1875	Pak ka	More than 4Meters	2005	S-809	Resi den tial		Con stru cted	202 1-11-20	N/A	1875	2920A8	08-001	-	29475	0%	2947.5	0	0	-	2947.5
5101	Crossing Republic	SAF FOR N GOLF	N/A		Panc hshe el Crossing Vijay Nagar		Self Occupie d	1545	1445	0	1445	Pak ka	More than 4Meters	2005	S-810	Resi den tial		Con stru cted	202 1-11-20	N/A	1445	2920A8	08-002	-	22715.4	0%	2271.54	0	0	-	2271.5
5102	Crossing Republic	SAF FOR N GOLF	Dive sh Pal	C L pal	Panc hshe el Crossing Vijay Nagar	9810676804	Self Occupie d	1975	1875	0	1875	Pak ka	More than 4Meters	2005	s-811	Resi den tial		Con stru cted	202 1-11-20	N/A	1875	2920A8	08-003	-	29475	0%	2947.5	0	0	-	2947.5

ZONE-3, WARD-Dundaheada(27)

Sr. No	Mohalla_Name	Govt_Plot Id	Owner_Name	Father_Name & Husband_Name	Road Name	Mobile Number	Occupancy Status	Plot Area	Total Area On Ground Floor	Total Rented Residential Builtup Area	Total Self Residential Builtup Area	House Type	Road Width	Construction Year	House Number	House Category	Rate Multiplier	Construction Status	Survey Start Date	Old Property Tax Id	Total Builtup Area	Gis_Map Parcel Id	Property Label	Old Arv	New Arv	Arv_Difference	Property Tax(10%)	Water Tax	Sewerage Tax	Old Tax	New Tax
5103	Crossing Republic	SAF FOR N GOL F	Rajesh Bhusan And Manta Bhusan	Lt. C Bhusan	Panchsheel Crossing Vijay Nagar Ghaziabad	9415051944	Self Occupied	1975	1875	0	1875	Pakka	More than 24 Meters	2005	S-909	Residential		Constructed	2021-11-20	VN45165	1875	2920A8	09-001	15939	29475	85%	2947.5	0	0	1594	2947.5
5104	Crossing Republic	SAF FOR N GOL F	R.P. Saxena	Lt. Shanti Swaroop Saxena	Panchsheel Crossing Vijay Nagar Ghaziabad	9599684567	Self Occupied	1545	1445	0	1445	Pakka	More than 24 Meters	2005	S-910	Residential		Constructed	2021-11-20	VN45302	1445	2920A8	09-002	11157	22715.4	104%	2271.54	0	0	1116	2271.5





ZONE-3, WARD-Dundaheada(27)

Sr. No	Mohalla_Name	Govt_Plot_Id	Owner_Name	Father_Name & Husband_Name	Road Name	Mobile Number	Occupancy Status	Plot Area	Total Area On Ground Floor	Total Rented Residential Builtup Area	Total Self Residential Builtup Area	House Type	Road Width	Construction Year	House Number	House Category	Rate Multiplier	Construction Status	Survey Start Date	Old Property Tax Id	Total Builtup Area	Gis_Map_Parcel_Id	Property Label	Old Arv	New Arv	Arv_Difference	Property Tax(10%)	Water Tax	Sewerage Tax	Old Tax	New Tax
5105	Crossing Republic	SAF FOR N GOLF	Rajendra Prakash Saxena	Lt. Shanti Swaroop Saxena	Panchsheel Crossing Vijay Nagar Ghaziabad	9599684567	Self Occupied	1975	1875	0	1875	Pakka	More Than 24 Meters	2005	S-911	Residential		Constructed	2021-11-20	N/A	1875	2920A8	09-003	-	29475	0%	2947.5	0	0	-	2947.5
5106	Crossing Republic	SAF FOR N GOLF	Nitin Kumar Saxena And Ritu	Sohan Swaroop Saxena	Panchsheel Crossing Vijay Nagar Ghaziabad	9911828282	Self Occupied	1975	1875	0	1875	Pakka	More Than 24 Meters	2005	S-1009	Residential		Constructed	2021-11-20	VN45388	1875	2920A8	10-001	15939	29475	85%	2947.5	0	0	1594	2947.5





ZONE-3, WARD-Dundaheada(27)

Sr. No	Mohalla_Name	Govt_Plot_Id	Owner_Name	Father_Name & Husband_Name	Road Name	Mobile Number	Occupancy Status	Plot Area	Total Area On Ground Floor	Total Rented Residential Builtup Area	Total Self Residential Builtup Area	House Type	Road Width	Construction Year	House Number	House Category	Rate Multiplier	Construction Status	Survey Start Date	Old Property Tax Id	Total Built Up Area	Gis_Map_Parcels_Id	Property Label	Old Arv	New Arv	Arv_Difference	Property Tax(10%)	Water Tax	Sewerage Tax	Old Tax	New Tax
5107	Crossing Republic	SAF FOR N GOLF	N/A		Panchsheel Crossing Vijay Nagar		Self Occupied	1545	1445	0	1445	Pakka	More Than 24 Meters	2005	S-1010	Residential		Constructed	2021-11-20	N/A	1445	2920A8	10-002	-	22715.4	0%	2271.54	0	0	-	2271.5
5108	Crossing Republic	SAF FOR N GOLF	Kanak Tyagi	Navneet Tyagi	Panchsheel Crossing Vijay Nagar	9958201727	Self Occupied	1975	1875	0	1875	Pakka	More Than 24 Meters	2005	S-1011	Residential		Constructed	2021-11-20	N/A	1875	2920A8	10-003	-	29475	0%	2947.5	0	0	-	2947.5
5109	Crossing Republic	SAF FOR N GOLF	Manish Gupta		Panchsheel Crossing Vijay Nagar		Rented	1975	1875	1875	0	Pakka	More Than 24 Meters	2005	S-1109	Residential		Constructed	2021-11-20	N/A	1875	2920A8	11-001	-	33159.4	0%	3315.94	0	0	-	3315.9





ZONE-3, WARD-Dundaheada(27)

Sr. No	Mohalla_Nam e	Gov t_Pl ot Id	Owner _Name	Fath er_ Name & Hus band_ Name	Road Nam e	Mobile_ Nu mber	Occ upa ncy_ Sta tus	Plot_ Are a	Total_ Area_ On_ G round_ Floor	Total_ Rented_ Resid ential_ Builtup_ Area	Total_ Self_ Resid ential_ Built up_ Area	Hou se_ Typ e	Roa d_ Wid th	Constru ction_ Year	House _Numb er	Hou se_ Cat egor y	Rat e_ Multipl ier	Con stru ction_ Stat us	Surv ey_ Start_ Date	Old _Pr ope rty_ Tax_ Id	Total_ Built_ Up_ Area	Gis_ Ma p_ Parc el_ Id	Prop erty _Lab el	Old_ Ar v	New_ Arv	Arv_ Diff erence	Property Tax(10%)	Wat er_ Tax	Sew erag e_ Tax	Old_ Tax	New_ Tax
5110	Cross ing Republic	SAF FOR N GOL F	Sidd hart ha Tom er	Om veer sing h	Panc hshe el Cross ing Vijay Naga r	8860210000	Self Occ upie d	1545	1445	0	1445	Pak ka	Mor eTh an2 4Meters	2005	S-1110	Resi dent ial		Con stru cted	202 1-11- 20	VN4 523 7	1445	2920A8	11- 002	11157	22715.4	104%	2271.54	0	0	1116	2271.5
5111	Cross ing Republic	SAF FOR N GOL F	Taru n		Panc hshe el Cross ing Vijay Naga r		Self Occ upie d	1975	1875	0	1875	Pak ka	Mor eTh an2 4Meters	2005	S-1111	Resi dent ial		Con stru cted	202 1-11- 20	N/A	1875	2920A8	11- 003	-	29475	0%	2947.5	0	0	-	2947.5
5112	Cross ing Republic	SAF FOR N GOL F	Rah ul Raw at		Panc hshe el Cross ing Vijay Naga r	9811077424	Ren ted	1975	1875	1875	0	Pak ka	Mor eTh an2 4Meters	2005	S-1209	Resi dent ial		Con stru cted	202 1-11- 20	N/A	1875	2920A8	12- 001	-	33159.4	0%	3315.94	0	0	-	3315.9





ZONE-3, WARD-Dundaheada(27)

Sr. No	Mohalla_Name	Govt_Plot Id	Owner_Name	Father_Name & Husband_Name	Road Name	Mobile Number	Occupancy Status	Plot Area	Total Area On Ground Floor	Total Rented Residential Builtup Area	Total Self Residential Builtup Area	House Type	Road Width	Construction Year	House Number	House Category	Rate Multiplier	Construction Status	Survey Start Date	Old Property Tax Id	Total Builtup Area	Gis_Map_Parcels_Id	Property Label	Old Arv	New Arv	Arv_Difference	Property Tax(10%)	Water Tax	Sewerage Tax	Old Tax	New Tax
5113	Crossing Republic	SAF FOR N GOLF	Shivaji		Panchsheel Crossing Vijay Nagar		Rented	1545	1445	1445	0	Pakka	More Than 24 Meters	2005	S-1210	Residential		Constructed	2021-11-20	N/A	1445	2920A8	12-002	-	25554.8	0%	2555.48	0	0	-	2555.5
5114	Crossing Republic	SAF FOR N GOLF	Mohd Akhtar	Mohd Sayeed	Panchsheel Crossing Vijay Nagar	9999191786	Self Occupied	1975	1875	0	1875	Pakka	More Than 24 Meters	2005	S-1309	Residential		Constructed	2021-11-20	N/A	1875	2920A8	13-001	-	29475	0%	2947.5	0	0	-	2947.5
5115	Crossing Republic	SAF FOR N GOLF	Jitendra Arya And Krishna Arya		Panchsheel Crossing Vijay Nagar Ghaziabad	9818587427	Self Occupied	1545	1445	0	1445	Pakka	More Than 24 Meters	2005	S-1310	Residential		Constructed	2021-11-20	N/A	1445	2920A8	13-002	-	22715.4	0%	2271.54	0	0	-	2271.5





ZONE-3, WARD-Dundaheada(27)

Sr. No	Mohalla_Nam e	Govt_Plot Id	Owner_Nam e	Father_Nam e & Husban d_Nam e	Road Nam e	Mobile_Nu mber	Occu pancy_Statu s	Plot_Area	Total_Area_On_G round_Floor	Total_Rented_Resid ential_Builtup_Area	Total_Self_Resid ential_Built up_Area	Hou se_Typ e	Roa d_Wid th	Constru ction_Y ear	House _Numb er	Hou se_Cat egor y	Rat e_Mul tipli er	Con stru ction_Statu s	Surv ey_Star t_D ate	Old _Pr ope rty_Tax _Id	Total_Built_ Up_Area	Gis_Ma p_Parc el_Id	Prop erty _Lab el	Old_Arv	New_Arv	Arv_Diff erence	Property Tax(10%)	Wat er_T ax	Sew erag e_T ax	Old_T ax	New_T ax
5116	Cross ing Republic	SAFORN GOLF	N/A		Panchsh el Crossing Vijay Nagar		Rented	1975	1875	1875	0	Pak ka	Morethan 24Meters	2005	S-1409	Resid ential		Constructed	2021-11-20	N/A	1875	2920A8	14-001	-	33159.4	0%	3315.94	0	0	-	3315.9
5117	Cross ing Republic	SAFORN GOLF	N/A		Panchsh el Crossing Vijay Nagar		Self Occupied	1545	1445	0	1445	Pak ka	Morethan 24Meters	2005	S-1410	Resid ential		Constructed	2021-11-20	N/A	1445	2920A8	14-002	-	22715.4	0%	2271.54	0	0	-	2271.5
5118	Cross ing Republic	SAFORN GOLF	N/A		Panchsh el Crossing Vijay Nagar		Self Occupied	1975	1875	0	1875	Pak ka	Morethan 24Meters	2005	s-1509	Resid ential		Constructed	2021-11-20	N/A	1875	2920A8	15-001	-	29475	0%	2947.5	0	0	-	2947.5





ZONE-3, WARD-Dundaheada(27)

Sr. No	Mohalla_Name	Govt_Plot_Id	Owner_Name	Father_Name & Husband_Name	Road Name	Mobile Number	Occupancy Status	Plot Area	Total Area On Ground Floor	Total Rented Residential Builtup Area	Total Self Residential Builtup Area	House Type	Road Width	Construction Year	House Number	House Category	Rate Multiplier	Construction Status	Survey Start Date	Old Property Tax Id	Total Built Up Area	Gis_Map_Parcels_Id	Property Label	Old Arv	New Arv	Arv_Difference	Property Tax(10%)	Water Tax	Sewerage Tax	Old Tax	New Tax
5119	Crossing Republic	SAF FOR N GOLF	J P Dan gwal		Panchshel Crossing Vijay Nagar		Self Occupied	1545	1445	0	1445	Pakka	More Than 24 Meters	2005	S-1510	Residential		Constructed	2021-11-20	N/A	1445	2920A8	15-002	-	22715.4	0%	2271.54	0	0	-	2271.5
5120	Crossing Republic	SAF FOR N GOLF	Lokesh Das	harendra das	Panchshel Crossing Vijay Nagar	9818571894	Self Occupied	1975	1875	0	1875	Pakka	More Than 24 Meters	2005	S-1609	Residential		Constructed	2021-11-20	N/A	1875	2920A8	16-001	-	29475	0%	2947.5	0	0	-	2947.5
5121	Crossing Republic	SAF FOR N GOLF	N/A		Panchshel Crossing Vijay Nagar		Self Occupied	1545	1445	0	1445	Pakka	More Than 24 Meters	2005	s-1610	Residential		Constructed	2021-11-20	N/A	1445	2920A8	16-002	-	22715.4	0%	2271.54	0	0	-	2271.5





ZONE-3, WARD-Dundaheada(27)

Sr. No	Mohalla_Name	Govt_Plot_Id	Owner_Name	Father_Name & Husband_Name	Road Name	Mobile Number	Occupancy Status	Plot Area	Total Area On Ground	Total Rented Residential Builtup Area	Total Self Residential Builtup Area	House Type	Road Width	Construction Year	House Number	House Category	Rate Multiplier	Construction Status	Survey Start Date	Old Property Tax Id	Total Builtup Area	Gis_Map_Parcels_Id	Property Label	Old Arv	New Arv	Arv_Difference	Property Tax(10%)	Water Tax	Sewerage Tax	Old Tax	New Tax
5122	Crossing Republic	SAF FOR N GOLF	Tarun Rao	Nitin Kantarao	Panchsheel Crossing Vijay Nagar	7800862048	Self Occupied	1975	1875	0	1875	Pakka	More Than 24 Meters	2005	S-1709	Residential		Constructed	2021-11-20	N/A	1875	2920A8	17-001	-	29475	0%	2947.5	0	0	-	2947.5
5123	Crossing Republic	SAF FOR N GOLF	Pragmod Gupta	Lt. Awadh Bihari Ghaz	Panchsheel Crossing Vijay Nagar Ghaz		Self Occupied	1545	1445	0	1445	Pakka	More Than 24 Meters	2005	S-1710	Residential		Constructed	2021-11-20	N/A	1445	2920A8	17-002	-	22715.4	0%	2271.54	0	0	-	2271.5
5124	Crossing Republic	SAF FOR N GOLF	N/A		Panchsheel Crossing Vijay Nagar		Self Occupied	1975	1875	0	1875	Pakka	More Than 24 Meters	2005	S-1809	Residential		Constructed	2021-11-20	N/A	1875	2920A8	18-001	-	29475	0%	2947.5	0	0	-	2947.5





ZONE-3, WARD-Dundaheada(27)

Sr. No	Mohalla_Name	Govt_Plot_Id	Owner_Name	Father_Name & Husband_Name	Road_Name	Mobile_Number	Occupancy_Status	Plot_Area	Total_Area_On_Ground_Floor	Total_Rented_Residential_Builtup_Area	Total_Self_Residential_Builtup_Area	House_Type	Road_Width	Construction_Year	House_Number	House_Category	Rate_Multiplier	Construction_Status	Survey_Start_Date	Old_Property_Tax_Id	Total_Builtup_Area	Gis_Map_Parcels_Id	Property_Label	Old_Arv	New_Arv	Arv_Difference	Property_Tax(10%)	Water_Tax	Sewerage_Tax	Old_Tax	New_Tax
5125	Crossing Republic	SAF FOR N GOL F	Lt Awa dh Biha ri Gupta And Pra mod Gupta		Panc hshe el Cros sing Vijay Naga r Ghaz iabad		Rented	1445	1445	1445	0	Pak ka	More Than 24 Meters	2005	s-1810	Residential		Constructed	2021-11-20	N/A	1445	2920A8	18-002	-	25554.8	0%	2555.48	0	0	-	2555.5





ZONE-3, WARD-Dundaheada(27)

Sr. No	Mohalla_Name	Govt_Plot Id	Owner_Name	Father_Name & Husband_Name	Road Name	Mobile Number	Occupancy Status	Plot Area	Total Area On Ground Floor	Total Rented Residential Builtup Area	Total Self Residential Builtup Area	House Type	Road Width	Construction Year	House Number	House Category	Rate Multiplier	Construction Status	Survey Start Date	Old Property Tax Id	Total Built Up Area	Gis_Map Parcel Id	Property Label	Old Arv	New Arv	Arv_Difference	Property Tax(10%)	Water Tax	Sewerage Tax	Old Tax	New Tax
5126	Crossing Republic	SAFORN GOLF	Reeta Srivastava, Nisheth, Rounak Srivastava		Panchsheel Crossing Vijay Nagar Ghaziabad		Self Occupied	1975	1875	0	1875	Pakka	More than 24 Meters	2005	s-1909	Residential		Constructed	2021-11-20	VN45328	1875	2920A8	19-001	15939	29475	85%	2947.5	0	0	1594	2947.5
5127	Crossing Republic	SAFORN GOLF	Manmohan Chopra		Panchsheel Crossing Vijay Nagar		Self Occupied	1545	1445	0	1445	Pakka	More than 24 Meters	2005	s-1910	Residential		Constructed	2021-11-20	VN45309	1445	2920A8	19-002	11258	22715.4	102%	2271.54	0	0	1126	2271.5





ZONE-3, WARD-Dundaheada(27)

Sr. No	Mohalla_Name	Govt_Plot Id	Owner_Name	Father_Name & Husband_Name	Road Name	Mobile Number	Occupancy Status	Plot Area	Total Area On Ground Floor	Total Rented Residential Builtup Area	Total Self Residential Builtup Area	House Type	Road Width	Construction Year	House Number	House Category	Rate Multiplier	Construction Status	Survey Start Date	Old Property Tax Id	Total Built Up Area	Gis_Map_Parcels_Id	Property Label	Old Arv	New Arv	Arv_Difference	Property Tax(10%)	Water Tax	Sewerage Tax	Old Tax	New Tax
5128	Crossing Republic	SAF FOR N GOLF	Akhil Anand	Rajkumar Anand	Panchsheel Crossing Vijay Nagar	9711588388	Self Occupied	1975	1875	0	1875	Pakka	More Than 24 Meters	2005	s-2009	Residential		Constructed	2021-11-20	N/A	1875	2920A8	20-001	-	29475	0%	2947.5	0	0	-	2947.5
5129	Crossing Republic	SAF FOR N GOLF	N/A		Panchsheel Crossing Vijay Nagar		Self Occupied	1545	1445	0	1445	Pakka	More Than 24 Meters	2005	s-2010	Residential		Constructed	2021-11-20	N/A	1445	2920A8	20-002	-	22715.4	0%	2271.54	0	0	-	2271.5
5130	Crossing Republic	SAF FOR N GOLF	N/A		Panchsheel Crossing Vijay Nagar		Self Occupied	1975	1875	0	1875	Pakka	More Than 24 Meters	2005	s-2109	Residential		Constructed	2021-11-20	N/A	1875	2920A8	21-001	-	29475	0%	2947.5	0	0	-	2947.5





ZONE-3, WARD-Dundaheada(27)

Sr. No	Mohalla_Name	Govt_Plot Id	Owner_Name	Father_Name & Husband_Name	Road Name	Mobile Number	Occupancy Status	Plot Area	Total Area On Ground	Total Rented Residential Builtup Area	Total Self Residential Builtup Area	House Type	Road Width	Construction Year	House Number	House Category	Rate Multiplier	Construction Status	Survey Start Date	Old Property Tax Id	Total Builtup Area	Gis_Map_Parcels_Id	Property Label	Old Arv	New Arv	Arv_Difference	Property Tax(10%)	Water Tax	Sewerage Tax	Old Tax	New Tax
5131	Crossing Republic	SAF FOR N GOLF	N/A		Panchsheel Crossing Vijay Nagar		Self Occupied	1545	1445	0	1445	Pakka	More Than 4 Meters	2005	s-2110	Residential		Constructed	2021-11-20	N/A	1445	2920A8	21-002	-	22715.4	0%	2271.54	0	0	-	2271.5
5132	Crossing Republic	SAF FOR N GOLF	N/A		Panchsheel Crossing Vijay Nagar		Self Occupied	1975	1875	0	1875	Pakka	More Than 4 Meters	2005	s-2209	Residential		Constructed	2021-11-20	N/A	1875	2920A8	22-001	-	29475	0%	2947.5	0	0	-	2947.5
5133	Crossing Republic	SAF FOR N GOLF	N/A		Panchsheel Crossing Vijay Nagar		Self Occupied	1545	1445	0	1445	Pakka	More Than 4 Meters	2005	s-2210	Residential		Constructed	2021-11-20	N/A	1445	2920A8	22-002	-	22715.4	0%	2271.54	0	0	-	2271.5





ZONE-3, WARD-Dundaheada(27)

Sr. No	Mohalla_Name	Govt_Plot_Id	Owner_Name	Father_Name & Husband_Name	Road Name	Mobile Number	Occupancy Status	Plot Area	Total Area On Ground	Total Rented Residential Builtup Area	Total Self Residential Builtup Area	House Type	Road Width	Construction Year	House Number	House Category	Rate Multiplier	Construction Status	Survey Start Date	Old Property Tax Id	Total Built Up Area	Gis_Map_Parcel_Id	Property Label	Old Arv	New Arv	Arv_Difference	Property Tax(10%)	Water Tax	Sewerage Tax	Old Tax	New Tax
5134	Crossing Republic	Tower no A-1	N/A		Panchsheel Crossing Vijay Nagar		Self Occupied	1000	950	0	950	Pakka	More Than 24 Meters	2005	1	Residential		Constructed	2021-11-20	N/A	950	2920B1	00-001	-	14934	0%	1493.4	0	0	-	1493.4
5135	Crossing Republic	Tower no A-1	N/A		Panchsheel Crossing Vijay Nagar		Self Occupied	1000	950	0	950	Pakka	More Than 24 Meters	2005	2	Residential		Constructed	2021-11-20	N/A	950	2920B1	00-002	-	14934	0%	1493.4	0	0	-	1493.4
5136	Crossing Republic	Tower no A-1	Security Guard Reception		Panchsheel Crossing Vijay Nagar Ghaziaba		Self Occupied	1000	950	0	950	Pakka	More Than 24 Meters	2005	3	Residential		Constructed	2021-11-20	N/A	950	2920B1	00-003	-	14934	0%	1493.4	0	0	-	1493.4





ZONE-3, WARD-Dundaheada(27)

Sr. No	Mohalla_Name	Govt_Plot Id	Owner_Name	Father_Name & Husband_Name	Road Name	Mobile Number	Occupancy Status	Plot Area	Total Area On Ground	Total Rented Residential Builtup Area	Total Self Residential Builtup Area	House Type	Road Width	Construction Year	House Number	House Category	Rate Multiplier	Construction Status	Survey Start Date	Old Property Tax Id	Total Builtup Area	Gis_Map Parcel Id	Property Label	Old Arv	New Arv	Arv_Difference	Property Tax(10%)	Water Tax	Sewerage Tax	Old Tax	New Tax
5137	Crossing Republic	Tower no A-1	N/A		Panchsheel Crossing Vijay Nagar		Self Occupied	1000	950	0	950	Pakka	More than 4 Meters	2005	4	Residential		Constructed	2021-11-20	N/A	950	2920B1	00-004	-	14934	0%	1493.4	0	0	-	1493.4
5138	Crossing Republic	Tower no A-1	N/A		Panchsheel Crossing Vijay Nagar		Self Occupied	1000	950	0	950	Pakka	More than 4 Meters	2005	5	Residential		Constructed	2021-11-20	N/A	950	2920B1	00-005	-	14934	0%	1493.4	0	0	-	1493.4
5139	Crossing Republic	Tower no A-1	Anshul Singh	Subhash Chand	Panchsheel Crossing Vijay Nagar	9999388201	Self Occupied	1000	950	0	950	Pakka	More than 4 Meters	2005	6	Residential		Constructed	2021-11-20	N/A	950	2920B1	00-006	-	14934	0%	1493.4	0	0	-	1493.4





ZONE-3, WARD-Dundaheada(27)

Sr. No	Mohalla_Name	Govt_Plot Id	Owner_Name	Father_Name & Husband_Name	Road Name	Mobile Number	Occupancy Status	Plot Area	Total Area On Ground	Total Rented Residential Builtup Area	Total Self Residential Builtup Area	House Type	Road Width	Construction Year	House Number	House Category	Rate Multiplier	Construction Status	Survey Start Date	Old Property Tax Id	Total Builtup Area	Gis_Map Parcel Id	Property Label	Old Arv	New Arv	Arv_Difference	Property Tax(10%)	Water Tax	Sewerage Tax	Old Tax	New Tax
5140	Crossing Republic	Tower no A-1	Amodh Ton don		Panchsheel Crossing Vijay Nagar		Self Occupied	1000	950	0	950	Pakka	More than 4 Meters	2005	101	Residential		Constructed	2021-11-20	N/A	950	2920B1	01-001	-	14934	0%	1493.4	0	0	-	1493.4
5141	Crossing Republic	Tower no A-1	N/A		Panchsheel Crossing Vijay Nagar		Self Occupied	1000	950	0	950	Pakka	More than 4 Meters	2005	102	Residential		Constructed	2021-11-20	N/A	950	2920B1	01-002	-	14934	0%	1493.4	0	0	-	1493.4
5142	Crossing Republic	Tower no A-1	N/A		Panchsheel Crossing Vijay Nagar		Self Occupied	1000	950	0	950	Pakka	More than 4 Meters	2005	103	Residential		Constructed	2021-11-20	N/A	950	2920B1	01-003	-	14934	0%	1493.4	0	0	-	1493.4





ZONE-3, WARD-Dundaheada(27)

Sr. No	Mohalla_Name	Govt_Plot Id	Owner_Name	Father_Name & Husband_Name	Road Name	Mobile Number	Occupancy Status	Plot Area	Total Area On Ground	Total Rented Residential Builtup Area	Total Self Residential Builtup Area	House Type	Road Width	Construction Year	House Number	House Category	Rate Multiplier	Construction Status	Survey Start Date	Old Property Tax Id	Total Builtup Area	Gis_Map_Parcels_Id	Property Label	Old Arv	New Arv	Arv_Difference	Property Tax(10%)	Water Tax	Sewerage Tax	Old Tax	New Tax
5143	Crossing Republic	Tower no A-1	N/A		Panchsheel Crossing Vijay Nagar		Self Occupied	1000	950	0	950	Pakka	More than 4 Meters	2005	104	Residential		Constructed	2021-11-20	N/A	950	2920B1	01-004	-	14934	0%	1493.4	0	0	-	1493.4
5144	Crossing Republic	Tower no A-1	N/A		Panchsheel Crossing Vijay Nagar		Self Occupied	1000	950	0	950	Pakka	More than 4 Meters	2005	105	Residential		Constructed	2021-11-20	N/A	950	2920B1	01-005	-	14934	0%	1493.4	0	0	-	1493.4
5145	Crossing Republic	Tower no A-1	Dinesh Sharma		Panchsheel Crossing Vijay Nagar	9810007683	Self Occupied	1000	950	0	950	Pakka	More than 4 Meters	2005	106	Residential		Constructed	2021-11-20	N/A	950	2920B1	01-006	-	14934	0%	1493.4	0	0	-	1493.4





ZONE-3, WARD-Dundaheada(27)

Sr. No	Mohalla_Name	Govt_Plot Id	Owner_Name	Father_Name & Husband_Name	Road Name	Mobile Number	Occupancy Status	Plot Area	Total Area On Ground	Total Rented Residential Builtup Area	Total Self Residential Builtup Area	House Type	Road Width	Construction Year	House Number	House Category	Rate Multiplier	Construction Status	Survey Start Date	Old Property Tax Id	Total Builtup Area	Gis_Map_Parcels_Id	Property Label	Old Arv	New Arv	Arv_Difference	Property Tax(10%)	Water Tax	Sewerage Tax	Old Tax	New Tax
5146	Crossing Republic	Tower no A-1	N/A		Panchsheel Crossing Vijay Nagar		Self Occupied	1000	950	0	950	Pakka	More than 24 Meters	2005	201	Residential		Constructed	2021-11-20	N/A	950	2920B1	02-001	-	14934	0%	1493.4	0	0	-	1493.4
5147	Crossing Republic	Tower no A-1	N/A		Panchsheel Crossing Vijay Nagar		Self Occupied	1000	950	0	950	Pakka	More than 24 Meters	2005	202	Residential		Constructed	2021-11-20	N/A	950	2920B1	02-002	-	14934	0%	1493.4	0	0	-	1493.4
5148	Crossing Republic	Tower no A-1	N/A		Panchsheel Crossing Vijay Nagar		Self Occupied	1000	950	0	950	Pakka	More than 24 Meters	2005	203	Residential		Constructed	2021-11-20	N/A	950	2920B1	02-003	-	14934	0%	1493.4	0	0	-	1493.4





ZONE-3, WARD-Dundaheada(27)

Sr. No	Mohalla_Name	Govt_Plot Id	Owner_Name	Father_Name & Husband_Name	Road Name	Mobile Number	Occupancy Status	Plot Area	Total Area On Ground	Total Rented Residential Builtup Area	Total Self Residential Builtup Area	House Type	Road Width	Construction Year	House Number	House Category	Rate Multiplier	Construction Status	Survey Start Date	Old Property Tax Id	Total Builtup Area	Gis_Map_Parcels_Id	Property Label	Old Arv	New Arv	Arv_Difference	Property Tax(10%)	Water Tax	Sewerage Tax	Old Tax	New Tax
5149	Crossing Republic	Tower no A-1	Thar keshwar Kanwar		Panchsheel Crossing Vijay Nagar	9911553184	Self Occupied	1000	950	0	950	Pakka	More Than 4 Meters	2005	204	Residential		Constructed	2021-11-20	N/A	950	2920B1	02-004	-	14934	0%	1493.4	0	0	-	1493.4
5150	Crossing Republic	Tower no A-1	N/A		Panchsheel Crossing Vijay Nagar		Self Occupied	1000	950	0	950	Pakka	More Than 4 Meters	2005	205	Residential		Constructed	2021-11-20	N/A	950	2920B1	02-005	-	14934	0%	1493.4	0	0	-	1493.4
5151	Crossing Republic	Tower no A-1	N/A		Panchsheel Crossing Vijay Nagar		Self Occupied	1000	950	0	950	Pakka	More Than 4 Meters	2005	206	Residential		Constructed	2021-11-20	N/A	950	2920B1	02-006	-	14934	0%	1493.4	0	0	-	1493.4





ZONE-3, WARD-Dundaheada(27)

Sr. No	Mohalla_Name	Govt_Plot Id	Owner_Name	Father_Name & Husband_Name	Road Name	Mobile Number	Occupancy Status	Plot Area	Total Area On Ground	Total Rented Residential Builtup Area	Total Self Residential Builtup Area	House Type	Road Width	Construction Year	House Number	House Category	Rate Multiplier	Construction Status	Survey Start Date	Old Property Tax Id	Total Built Up Area	Gis_Map_Parcels_Id	Property Label	Old Arv	New Arv	Arv_Difference	Property Tax(10%)	Water Tax	Sewerage Tax	Old Tax	New Tax
5152	Crossing Republic	Tower no A-1	N/A		Panchsheel Crossing Vijay Nagar		Self Occupied	1000	950	0	950	Pakka	More Than 4 Meters	2005	301	Residential		Constructed	2021-11-20	N/A	950	2920B1	03-001	-	14934	0%	1493.4	0	0	-	1493.4
5153	Crossing Republic	Tower no A-1	Nagender Bhardwaj		Panchsheel Crossing Vijay Nagar		Self Occupied	1000	950	0	950	Pakka	More Than 4 Meters	2005	302	Residential		Constructed	2021-11-20	N/A	950	2920B1	03-002	-	14934	0%	1493.4	0	0	-	1493.4
5154	Crossing Republic	Tower no A-1	Kanak Raj		Panchsheel Crossing Vijay Nagar		Self Occupied	1000	950	0	950	Pakka	More Than 4 Meters	2005	303	Residential		Constructed	2021-11-20	N/A	950	2920B1	03-003	-	14934	0%	1493.4	0	0	-	1493.4





ZONE-3, WARD-Dundaheada(27)

Sr. No	Mohalla_Name	Govt_Plot_Id	Owner_Name	Father_Name & Husband_Name	Road Name	Mobile Number	Occupancy Status	Plot Area	Total Area On Ground	Total Rented Residential Builtup Area	Total Self Residential Builtup Area	House Type	Road Width	Construction Year	House Number	House Category	Rate Multiplier	Construction Status	Survey Start Date	Old Property Tax Id	Total Builtup Area	Gis_Map_Parcels_Id	Property Label	Old Arv	New Arv	Arv_Difference	Property Tax(10%)	Water Tax	Sewerage Tax	Old Tax	New Tax
5155	Crossing Republic	Tower no A-1	N/A		Panchsheel Crossing Vijay Nagar		Self Occupied	1000	950	0	950	Pakka	More than 4 Meters	2005	304	Residential		Constructed	2021-11-20	N/A	950	2920B1	03-004	-	14934	0%	1493.4	0	0	-	1493.4
5156	Crossing Republic	Tower no A-1	N/A		Panchsheel Crossing Vijay Nagar		Self Occupied	1000	950	0	950	Pakka	More than 4 Meters	2005	305	Residential		Constructed	2021-11-20	N/A	950	2920B1	03-005	-	14934	0%	1493.4	0	0	-	1493.4
5157	Crossing Republic	Tower no A-1	N/A		Panchsheel Crossing Vijay Nagar		Self Occupied	1000	950	0	950	Pakka	More than 4 Meters	2005	306	Residential		Constructed	2021-11-20	N/A	950	2920B1	03-006	-	14934	0%	1493.4	0	0	-	1493.4





ZONE-3, WARD-Dundaheada(27)

Sr. No	Mohalla_Name	Govt_Plot_Id	Owner_Name	Father_Name & Husband_Name	Road Name	Mobile Number	Occupancy Status	Plot Area	Total Area On Ground	Total Rented Residential Builtup Area	Total Self Residential Builtup Area	House Type	Road Width	Construction Year	House Number	House Category	Rate Multiplier	Construction Status	Survey Start Date	Old Property Tax Id	Total Builtup Area	Gis_Map_Parcel_Id	Property Label	Old Arv	New Arv	Arv_Difference	Property Tax(10%)	Water Tax	Sewerage Tax	Old Tax	New Tax
5158	Crossing Republic	Tower no A-1	N/A		Panchsheel Crossing Vijay Nagar		Self Occupied	1000	950	0	950	Pakka	More than 24 Meters	2005	401	Residential		Constructed	2021-11-20	N/A	950	2920B1	04-001	-	14934	0%	1493.4	0	0	-	1493.4
5159	Crossing Republic	Tower no A-1	N/A		Panchsheel Crossing Vijay Nagar		Self Occupied	1000	950	0	950	Pakka	More than 24 Meters	2005	402	Residential		Constructed	2021-11-20	N/A	950	2920B1	04-002	-	14934	0%	1493.4	0	0	-	1493.4
5160	Crossing Republic	Tower no A-1	Anubhav Sharma	Late Praveen Sharma	Panchsheel Crossing Vijay Nagar Ghaz	9540025734	Self Occupied	1000	950	0	950	Pakka	More than 24 Meters	2005	403	Residential		Constructed	2021-11-20	N/A	950	2920B1	04-003	-	14934	0%	1493.4	0	0	-	1493.4





ZONE-3, WARD-Dundaheada(27)

Sr. No	Mohalla_Name	Govt_Plot Id	Owner_Name	Father_Name & Husband_Name	Road Name	Mobile Number	Occupancy Status	Plot Area	Total Area On Ground	Total Rented Residential Builtup Area	Total Self Residential Builtup Area	House Type	Road Width	Construction Year	House Number	House Category	Rate Multiplier	Construction Status	Survey Start Date	Old Property Tax Id	Total Builtup Area	Gis_Map_Parcels_Id	Property Label	Old Arv	New Arv	Arv_Difference	Property Tax(10%)	Water Tax	Sewerage Tax	Old Tax	New Tax
5161	Crossing Republic	Tower no A-1	N/A		Panchsheel Crossing Vijay Nagar		Self Occupied	1000	950	0	950	Pakka	More than 4 Meters	2005	404	Residential		Constructed	2021-11-20	N/A	950	2920B1	04-004	-	14934	0%	1493.4	0	0	-	1493.4
5162	Crossing Republic	Tower no A-1	Vomesh Yadav		Panchsheel Crossing Vijay Nagar		Self Occupied	1000	950	0	950	Pakka	More than 4 Meters	2005	405	Residential		Constructed	2021-11-20	N/A	950	2920B1	04-005	-	14934	0%	1493.4	0	0	-	1493.4
5163	Crossing Republic	Tower no A-1	Risha Tripathi	Shailendra tripathi	Panchsheel Crossing Vijay Nagar	8700863972	Self Occupied	1000	950	0	950	Pakka	More than 4 Meters	2005	406	Residential		Constructed	2021-11-20	N/A	950	2920B1	04-006	-	14934	0%	1493.4	0	0	-	1493.4





ZONE-3, WARD-Dundaheada(27)

Sr. No	Mohalla_Name	Govt_Plot Id	Owner_Name	Father_Name & Husband_Name	Road Name	Mobile Number	Occupancy Status	Plot Area	Total Area On Ground Floor	Total Rented Residential Builtup Area	Total Self Residential Builtup Area	House Type	Road Width	Construction Year	House Number	House Category	Rate Multiplier	Construction Status	Survey Start Date	Old Property Tax Id	Total Built Up Area	Gis_Map_Parcels_Id	Property Label	Old Arv	New Arv	Arv_Difference	Property Tax(10%)	Water Tax	Sewerage Tax	Old Tax	New Tax
5164	Crossing Republic	Tower no A-1	N/A		Panchsheel Crossing Vijay Nagar		Self Occupied	1000	950	0	950	Pakka	More than 24 Meters	2005	501	Residential		Constructed	2021-11-20	N/A	950	2920B1	05-001	-	14934	0%	1493.4	0	0	-	1493.4
5165	Crossing Republic	Tower no A-1	Sunil Kumar Moriya	Late Ramkumar Moriya	Panchsheel Crossing Vijay Nagar Ghaz	9311707197	Self Occupied	1000	950	0	950	Pakka	More than 24 Meters	2005	502	Residential		Constructed	2021-11-20	N/A	950	2920B1	05-002	-	14934	0%	1493.4	0	0	-	1493.4
5166	Crossing Republic	Tower no A-1	Vishal Gupta	Bhupender Kumar Gupta	Panchsheel Crossing Vijay Nagar Ghaziabad	8527007626	Self Occupied	1000	950	0	950	Pakka	More than 24 Meters	2005	503	Residential		Constructed	2021-11-20	N/A	950	2920B1	05-003	-	14934	0%	1493.4	0	0	-	1493.4





ZONE-3, WARD-Dundaheada(27)

Sr. No	Mohalla_Name	Govt_Plot Id	Owner_Name	Father_Name & Husband_Name	Road Name	Mobile Number	Occupancy Status	Plot Area	Total Area On Ground	Total Rented Residential Builtup Area	Total Self Residential Builtup Area	House Type	Road Width	Construction Year	House Number	House Category	Rate Multiplier	Construction Status	Survey Start Date	Old Property Tax Id	Total Built Up Area	Gis_Map Parcel Id	Property Label	Old Arv	New Arv	Arv_Difference	Property Tax(10%)	Water Tax	Sewerage Tax	Old Tax	New Tax
5167	Crossing Republic	Tower no A-1	Shipra Jais hwal	Sourabh Tripathi	Panchsheel Crossing Vijay Nagar		Self Occupied	1000	950	0	950	Pakka	More than 4 Meters	2005	504	Residential		Constructed	2021-11-20	N/A	950	2920B1	05-004	-	14934	0%	1493.4	0	0	-	1493.4
5168	Crossing Republic	Tower no A-1	S. C. Kumar		Panchsheel Crossing Vijay Nagar	9968677501	Self Occupied	1000	950	0	950	Pakka	More than 4 Meters	2005	505	Residential		Constructed	2021-11-20	N/A	950	2920B1	05-005	-	14934	0%	1493.4	0	0	-	1493.4
5169	Crossing Republic	Tower no A-1	N/A		Panchsheel Crossing Vijay Nagar		Self Occupied	1000	950	0	950	Pakka	More than 4 Meters	2005	506	Residential		Constructed	2021-11-20	N/A	950	2920B1	05-006	-	14934	0%	1493.4	0	0	-	1493.4





ZONE-3, WARD-Dundaheada(27)

Sr. No	Mohalla_Name	Govt_Plot Id	Owner_Name	Father_Name & Husband_Name	Road Name	Mobile Number	Occupancy Status	Plot Area	Total Area On Ground	Total Rented Residential Builtup Area	Total Self Residential Builtup Area	House Type	Road Width	Construction Year	House Number	House Category	Rate Multiplier	Construction Status	Survey Start Date	Old Property Tax Id	Total Builtup Area	Gis_Map_Parcels_Id	Property Label	Old Arv	New Arv	Arv_Difference	Property Tax(10%)	Water Tax	Sewerage Tax	Old Tax	New Tax
5170	Crossing Republic	Tower no A-1	N/A		Panchsheel Crossing Vijay Nagar		Self Occupied	1000	950	0	950	Pakka	More than 4 Meters	2005	601	Residential		Constructed	2021-11-20	N/A	950	2920B1	06-001	-	14934	0%	1493.4	0	0	-	1493.4
5171	Crossing Republic	Tower no A-1	Sanjay Sharma		Panchsheel Crossing Vijay Nagar		Self Occupied	1000	950	0	950	Pakka	More than 4 Meters	2005	602	Residential		Constructed	2021-11-20	N/A	950	2920B1	06-002	-	14934	0%	1493.4	0	0	-	1493.4
5172	Crossing Republic	Tower no A-1	Rajesh Kumar		Panchsheel Crossing Vijay Nagar		Self Occupied	1000	950	0	950	Pakka	More than 4 Meters	2005	603	Residential		Constructed	2021-11-20	N/A	950	2920B1	06-003	-	14934	0%	1493.4	0	0	-	1493.4





ZONE-3, WARD-Dundaheada(27)


Sr. No	Mohalla_Name	Govt_Plot Id	Owner_Name	Father_Name & Husband_Name	Road Name	Mobile Number	Occupancy Status	Plot Area	Total Area On Ground	Total Rented Residential Builtup Area	Total Self Residential Builtup Area	House Type	Road Width	Construction Year	House Number	House Category	Rate Multiplier	Construction Status	Survey Start Date	Old Property Tax Id	Total Builtup Area	Gis_Map_Parcels_Id	Property Label	Old Arv	New Arv	Arv_Difference	Property Tax(10%)	Water Tax	Sewerage Tax	Old Tax	New Tax
5173	Crossing Republic	Tower no A-1	Rita Mathur	Pradeep Mathur	Panchsheel Crossing Vijay Nagar	9899101471	Self Occupied	1000	950	0	950	Pakka	More than 24 Meters	2005	604	Residential		Constructed	2021-11-20	N/A	950	2920B1	06-004	-	14934	0%	1493.4	0	0	-	1493.4
5174	Crossing Republic	Tower no A-1	N/A		Panchsheel Crossing Vijay Nagar		Self Occupied	1000	950	0	950	Pakka	More than 24 Meters	2005	605	Residential		Constructed	2021-11-20	N/A	950	2920B1	06-005	-	14934	0%	1493.4	0	0	-	1493.4
5175	Crossing Republic	Tower no A-1	N/A		Panchsheel Crossing Vijay Nagar		Self Occupied	1000	950	0	950	Pakka	More than 24 Meters	2005	606	Residential		Constructed	2021-11-20	N/A	950	2920B1	06-006	-	14934	0%	1493.4	0	0	-	1493.4





ZONE-3, WARD-Dundaheada(27)

Sr. No	Mohalla_Name	Govt_Plot Id	Owner_Name	Father_Name & Husband_Name	Road Name	Mobile Number	Occupancy Status	Plot Area	Total Area On Ground	Total Rented Residential Builtup Area	Total Self Residential Builtup Area	House Type	Road Width	Construction Year	House Number	House Category	Rate Multiplier	Construction Status	Survey Start Date	Old Property Tax Id	Total Builtup Area	Gis_Map_Parcels_Id	Property Label	Old Arv	New Arv	Arv_Difference	Property Tax(10%)	Water Tax	Sewerage Tax	Old Tax	New Tax
5176	Crossing Republic	Tower no A-1	N/A		Panchsheel Crossing Vijay Nagar		Self Occupied	1000	950	0	950	Pakka	More Than 24 Meters	2005	701	Residential		Constructed	2021-11-20	N/A	950	2920B1	07-001	-	14934	0%	1493.4	0	0	-	1493.4
5177	Crossing Republic	Tower no A-1	Asha Singh		Panchsheel Crossing Vijay Nagar		Self Occupied	1000	950	0	950	Pakka	More Than 24 Meters	2005	702	Residential		Constructed	2021-11-20	N/A	950	2920B1	07-002	-	14934	0%	1493.4	0	0	-	1493.4
5178	Crossing Republic	Tower no A-1	N/A		Panchsheel Crossing Vijay Nagar		Self Occupied	1000	950	0	950	Pakka	More Than 24 Meters	2005	703	Residential		Constructed	2021-11-20	N/A	950	2920B1	07-003	-	14934	0%	1493.4	0	0	-	1493.4


ZONE-3, WARD-Dundaheada(27)

Sr. No	Mohalla_Name	Govt_Plot Id	Owner_Name	Father_Name & Husband_Name	Road Name	Mobile Number	Occupancy Status	Plot Area	Total Area On Ground	Total Rented Residential Builtup Area	Total Self Residential Builtup Area	House Type	Road Width	Construction Year	House Number	House Category	Rate Multiplier	Construction Status	Survey Start Date	Old Property Tax Id	Total Builtup Area	Gis_Map Parcel Id	Property Label	Old Arv	New Arv	Arv_Difference	Property Tax(10%)	Water Tax	Sewerage Tax	Old Tax	New Tax
5179	Crossing Republic	Tower no A-1	Rakesh Kumar / Suruchi	Ramesh Chand	Panchsheel Crossing Vijay Nagar Ghaz	9818213211	Self Occupied	1000	950	0	950	Pakka	More Than 24 Meters	2005	704	Residential		Constructed	2021-11-20	N/A	950	2920B1	07-004	-	14934	0%	1493.4	0	0	-	1493.4
5180	Crossing Republic	Tower no A-1	N/A		Panchsheel Crossing Vijay Nagar		Self Occupied	1000	950	0	950	Pakka	More Than 24 Meters	2005	705	Residential		Constructed	2021-11-20	N/A	950	2920B1	07-005	-	14934	0%	1493.4	0	0	-	1493.4
5181	Crossing Republic	Tower no A-1	N/A		Panchsheel Crossing Vijay Nagar		Self Occupied	1000	950	0	950	Pakka	More Than 24 Meters	2005	706	Residential		Constructed	2021-11-20	N/A	950	2920B1	07-006	-	14934	0%	1493.4	0	0	-	1493.4





ZONE-3, WARD-Dundaheada(27)

Sr. No	Mohalla_Name	Govt_Plot Id	Owner_Name	Father_Name & Husband_Name	Road Name	Mobile Number	Occupancy Status	Plot Area	Total Area On Ground	Total Rented Residential Builtup Area	Total Self Residential Builtup Area	House Type	Road Width	Construction Year	House Number	House Category	Rate Multiplier	Construction Status	Survey Start Date	Old Property Tax Id	Total Builtup Area	Gis_Map_Parcels_Id	Property Label	Old Arv	New Arv	Arv_Difference	Property Tax(10%)	Water Tax	Sewerage Tax	Old Tax	New Tax
5182	Crossing Republic	Tower no A-1	N/A		Panchsheel Crossing Vijay Nagar		Self Occupied	1000	950	0	950	Pakka	More than 4 Meters	2005	801	Residential		Constructed	2021-11-20	N/A	950	2920B1	08-001	-	14934	0%	1493.4	0	0	-	1493.4
5183	Crossing Republic	Tower no A-1	N/A		Panchsheel Crossing Vijay Nagar		Self Occupied	1000	950	0	950	Pakka	More than 4 Meters	2005	802	Residential		Constructed	2021-11-20	N/A	950	2920B1	08-002	-	14934	0%	1493.4	0	0	-	1493.4
5184	Crossing Republic	Tower no A-1	Nishant		Panchsheel Crossing Vijay Nagar	9968069104	Self Occupied	1000	950	0	950	Pakka	More than 4 Meters	2005	803	Residential		Constructed	2021-11-20	N/A	950	2920B1	08-003	-	14934	0%	1493.4	0	0	-	1493.4





ZONE-3, WARD-Dundaheada(27)

Sr. No	Mohalla_Name	Govt_Plot Id	Owner_Name	Father_Name & Husband_Name	Road Name	Mobile Number	Occupancy Status	Plot Area	Total Area On Ground	Total Rented Residential Builtup Area	Total Self Residential Builtup Area	House Type	Road Width	Construction Year	House Number	House Category	Rate Multiplier	Construction Status	Survey Start Date	Old Property Tax Id	Total Builtup Area	Gis_Map_Parcels_Id	Property Label	Old Arv	New Arv	Arv_Difference	Property Tax(10%)	Water Tax	Sewerage Tax	Old Tax	New Tax
5185	Crossing Republic	Tower no A-1	Parul Dhanuja	Singhal	Panchsheel Crossing Vijay Nagar	9711282303	Self Occupied	1000	950	0	950	Pakka	More than 4 Meters	2005	804	Residential		Constructed	2021-11-20	N/A	950	2920B1	08-004	-	14934	0%	1493.4	0	0	-	1493.4
5186	Crossing Republic	Tower no A-1	Deepak Srivastava		Panchsheel Crossing Vijay Nagar	9953185426	Self Occupied	1000	950	0	950	Pakka	More than 4 Meters	2005	805	Residential		Constructed	2021-11-20	N/A	950	2920B1	08-005	-	14934	0%	1493.4	0	0	-	1493.4
5187	Crossing Republic	Tower no A-1	N/A		Panchsheel Crossing Vijay Nagar		Self Occupied	1000	950	0	950	Pakka	More than 4 Meters	2005	806	Residential		Constructed	2021-11-20	N/A	950	2920B1	08-006	-	14934	0%	1493.4	0	0	-	1493.4





ZONE-3, WARD-Dundaheada(27)

Sr. No	Mohalla_Name	Govt_Plot Id	Owner_Name	Father_Name & Husband_Name	Road Name	Mobile Number	Occupancy Status	Plot Area	Total Area On Ground	Total Rented Residential Builtup Area	Total Self Residential Builtup Area	House Type	Road Width	Construction Year	House Number	House Category	Rate Multiplier	Construction Status	Survey Start Date	Old Property Tax Id	Total Builtup Area	Gis_Map_Parcels_Id	Property Label	Old Arv	New Arv	Arv_Difference	Property Tax(10%)	Water Tax	Sewerage Tax	Old Tax	New Tax
5188	Crossing Republic	Tower no A-1	Praveen Dhingra		Panchsheel Crossing Vijay Nagar	9313207932	Self Occupied	1000	950	0	950	Pakka	More than 24 Meters	2005	901	Residential		Constructed	2021-11-20	N/A	950	2920B1	09-001	-	14934	0%	1493.4	0	0	-	1493.4
5189	Crossing Republic	Tower no A-1	N/A		Panchsheel Crossing Vijay Nagar		Self Occupied	1000	950	0	950	Pakka	More than 24 Meters	2005	902	Residential		Constructed	2021-11-20	N/A	950	2920B1	09-002	-	14934	0%	1493.4	0	0	-	1493.4
5190	Crossing Republic	Tower no A-1	N/A		Panchsheel Crossing Vijay Nagar		Self Occupied	1000	950	0	950	Pakka	More than 24 Meters	2005	903	Residential		Constructed	2021-11-20	N/A	950	2920B1	09-003	-	14934	0%	1493.4	0	0	-	1493.4





ZONE-3, WARD-Dundaheada(27)

Sr. No	Mohalla_Name	Govt_Plot_Id	Owner_Name	Father_Name & Husband_Name	Road Name	Mobile Number	Occupancy Status	Plot Area	Total Area On Ground	Total Rented Residential Builtup Area	Total Self Residential Builtup Area	House Type	Road Width	Construction Year	House Number	House Category	Rate Multiplier	Construction Status	Survey Start Date	Old Property Tax Id	Total Built Up Area	Gis_Map_Parcels_Id	Property Label	Old Arv	New Arv	Arv_Difference	Property Tax(10%)	Water Tax	Sewerage Tax	Old Tax	New Tax
5191	Crossing Republic	Tower no A-1	N/A		Panchsheel Crossing Vijay Nagar		Self Occupied	1000	950	0	950	Pakka	More than 24 Meters	2005	904	Residential		Constructed	2021-11-20	N/A	950	2920B1	09-004	-	14934	0%	1493.4	0	0	-	1493.4
5192	Crossing Republic	Tower no A-1	N/A		Panchsheel Crossing Vijay Nagar		Self Occupied	1000	950	0	950	Pakka	More than 24 Meters	2005	905	Residential		Constructed	2021-11-20	N/A	950	2920B1	09-005	-	14934	0%	1493.4	0	0	-	1493.4
5193	Crossing Republic	Tower no A-1	Samina Ahmad	Shakeb Ushmani	Panchsheel Crossing Vijay Nagar	8467007060	Self Occupied	1000	950	0	950	Pakka	More than 24 Meters	2005	906	Residential		Constructed	2021-11-20	N/A	950	2920B1	09-006	-	14934	0%	1493.4	0	0	-	1493.4





ZONE-3, WARD-Dundaheada(27)

Sr. No	Mohalla_Name	Govt_Plot Id	Owner_Name	Father_Name & Husband_Name	Road Name	Mobile_Number	Occupancy Status	Plot_Area	Total_Area_On_Ground_Floor	Total_Rented_Residential_Builtup_Area	Total_Self_Residential_Builtup_Area	House_Type	Road_Width	Construction_Year	House_Number	House_Category	Rate_Multiplier	Construction_Status	Survey_Start_Date	Old_Property_Tax_Id	Total_Built-Up_Area	Gis_Parcel_Id	Property_Label	Old_Arv	New_Arv	Arv_Difference	Property Tax(10%)	Water_Tax	Sewerage_Tax	Old_Tax	New_Tax
5194	Crossing Republic	Tower no A-1	Arvind Gupta	Chanderprakash Gupta	Panchsheel Crossing Vijay Nagar Ghaziabad	9811342348	Self Occupied	1000	950	0	950	Pakka	More than 4 Meters	2005	1001	Residential		Constructed	2021-11-20	N/A	950	2920B1	10-001	-	14934	0%	1493.4	0	0	-	1493.4
5195	Crossing Republic	Tower no A-1	Shiv Prakash Pandey		Panchsheel Crossing Vijay Nagar Ghaziabad	6395663072	Self Occupied	1000	950	0	950	Pakka	More than 4 Meters	2005	1002	Residential		Constructed	2021-11-20	N/A	950	2920B1	10-002	-	14934	0%	1493.4	0	0	-	1493.4
5196	Crossing Republic	Tower no A-1	Mini K. K.	T. Adarsh Mayya	Panchsheel Crossing Vijay Nagar Ghaziabad	7838919662	Self Occupied	1000	950	0	950	Pakka	More than 4 Meters	2005	1003	Residential		Constructed	2021-11-20	N/A	950	2920B1	10-003	-	14934	0%	1493.4	0	0	-	1493.4





ZONE-3, WARD-Dundaheada(27)

Sr. No	Mohalla_Nam e	Govt_Plot Id	Owner_Nam e	Father_Nam e & Husb and_Nam e	Road Nam e	Mobile_Nu mber	Occu pancy_Statu s	Plot_Are a	Total_Are a_On_G round_Floor	Total_Rented_Resid ential_Builtup_Are a	Total_Self_Resid ential_Built up_Are a	Hou se_Typ e	Roa d_Wid th	Constru ction_Y ear	House _Numb er	Hou se_Cat egor y	Rat e_Mul tipl ier	Con stru ction_Statu s	Surv ey_Star t_D ate	Old _Pr ope rty_Tax _Id	Total_Built_ Up_Are a	Gis_Ma p_Parc el_Id	Prop erty _Lab el	Old_Arv	New_Arv	Arv_Diff erence	Property Tax(10%)	Wat er_T ax	Sew erag e_T ax	Old_T ax	New_T ax
5197	Cross ing Republic	Tower no A-1	Vivek Kumar Soni	Santosh Soni	Panchsheel Crossing Vijay Nagar	9310054487	Self Occupied	1000	950	0	950	Pakka	More than 24 Meters	2005	1004	Residential		Constructed	2021-11-20	N/A	950	2920B1	10-004	-	14934	0%	1493.4	0	0	-	1493.4
5198	Cross ing Republic	Tower no A-1	N/A		Panchsheel Crossing Vijay Nagar		Self Occupied	1000	950	0	950	Pakka	More than 24 Meters	2005	1005	Residential		Constructed	2021-11-20	N/A	950	2920B1	10-005	-	14934	0%	1493.4	0	0	-	1493.4
5199	Cross ing Republic	Tower no A-1	Late Vishal Singh		Panchsheel Crossing Vijay Nagar		Self Occupied	1000	950	0	950	Pakka	More than 24 Meters	2005	1006	Residential		Constructed	2021-11-20	N/A	950	2920B1	10-006	-	14934	0%	1493.4	0	0	-	1493.4





ZONE-3, WARD-Dundaheada(27)

Sr. No	Mohalla_Name	Govt_Plot_Id	Owner_Name	Father_Name & Husband_Name	Road Name	Mobile Number	Occupancy Status	Plot Area	Total Area On Ground	Total Rented Residential Builtup Area	Total Self Residential Builtup Area	House Type	Road Width	Construction Year	House Number	House Category	Rate Multiplier	Construction Status	Survey Start Date	Old Property Tax Id	Total Built Up Area	Gis_Map_Parcels_Id	Property Label	Old Arv	New Arv	Arv_Difference	Property Tax(10%)	Water Tax	Sewerage Tax	Old Tax	New Tax
5200	Crossing Republic	Tower no A-1	N/A		Panchsheel Crossing Vijay Nagar		Self Occupied	1000	950	0	950	Pakka	More than 4 Meters	2005	1101	Residential		Constructed	2021-11-20	N/A	950	2920B1	11-001	-	14934	0%	1493.4	0	0	-	1493.4
5201	Crossing Republic	Tower no A-1	N/A		Panchsheel Crossing Vijay Nagar		Self Occupied	1000	950	0	950	Pakka	More than 4 Meters	2005	1102	Residential		Constructed	2021-11-20	N/A	950	2920B1	11-002	-	14934	0%	1493.4	0	0	-	1493.4
5202	Crossing Republic	Tower no A-1	N/A		Panchsheel Crossing Vijay Nagar		Self Occupied	1000	950	0	950	Pakka	More than 4 Meters	2005	1103	Residential		Constructed	2021-11-20	N/A	950	2920B1	11-003	-	14934	0%	1493.4	0	0	-	1493.4





ZONE-3, WARD-Dundaheada(27)

Sr. No	Mohalla_Name	Govt_Plot_Id	Owner_Name	Father_Name & Husband_Name	Road Name	Mobile Number	Occupancy Status	Plot Area	Total Area On Ground	Total Rented Residential Builtup Area	Total Self Residential Builtup Area	House Type	Road Width	Construction Year	House Number	House Category	Rate Multiplier	Construction Status	Survey Start Date	Old Property Tax Id	Total Builtup Area	Gis_Map_Parcels_Id	Property Label	Old Arv	New Arv	Arv_Difference	Property Tax(10%)	Water Tax	Sewerage Tax	Old Tax	New Tax
5203	Crossing Republic	Tower no A-1	N/A		Panchsheel Crossing Vijay Nagar		Self Occupied	1000	950	0	950	Pakka	More Than 4 Meters	2005	1104	Residential		Constructed	2021-11-20	N/A	950	2920B1	11-004	-	14934	0%	1493.4	0	0	-	1493.4
5204	Crossing Republic	Tower no A-1	N/A		Panchsheel Crossing Vijay Nagar		Self Occupied	1000	950	0	950	Pakka	More Than 4 Meters	2005	1105	Residential		Constructed	2021-11-20	N/A	950	2920B1	11-005	-	14934	0%	1493.4	0	0	-	1493.4
5205	Crossing Republic	Tower no A-1	N/A		Panchsheel Crossing Vijay Nagar		Self Occupied	1000	950	0	950	Pakka	More Than 4 Meters	2005	1106	Residential		Constructed	2021-11-20	N/A	950	2920B1	11-006	-	14934	0%	1493.4	0	0	-	1493.4





ZONE-3, WARD-Dundaheada(27)

Sr. No	Mohalla_Name	Govt_Plot Id	Owner_Name	Father_Name & Husband_Name	Road Name	Mobile Number	Occupancy Status	Plot Area	Total Area On Ground	Total Rented Residential Builtup Area	Total Self Residential Builtup Area	House Type	Road Width	Construction Year	House Number	House Category	Rate Multiplier	Construction Status	Survey Start Date	Old Property Tax Id	Total Builtup Area	Gis_Map Parcel Id	Property Label	Old Arv	New Arv	Arv_Difference	Property Tax(10%)	Water Tax	Sewerage Tax	Old Tax	New Tax
5206	Crossing Republic	Tower no A-1	N/A		Panchsheel Crossing Vijay Nagar		Self Occupied	1000	950	0	950	Pakka	More than 4 Meters	2005	1201	Residential		Constructed	2021-11-20	N/A	950	2920B1	12-001	-	14934	0%	1493.4	0	0	-	1493.4
5207	Crossing Republic	Tower no A-1	N/A		Panchsheel Crossing Vijay Nagar		Self Occupied	1000	950	0	950	Pakka	More than 4 Meters	2005	1202	Residential		Constructed	2021-11-20	N/A	950	2920B1	12-002	-	14934	0%	1493.4	0	0	-	1493.4
5208	Crossing Republic	Tower no A-1	N/A		Panchsheel Crossing Vijay Nagar		Self Occupied	1000	950	0	950	Pakka	More than 4 Meters	2005	1203	Residential		Constructed	2021-11-20	N/A	950	2920B1	12-003	-	14934	0%	1493.4	0	0	-	1493.4





ZONE-3, WARD-Dundaheada(27)

Sr. No	Mohalla_Name	Govt_Plot Id	Owner_Name	Father_Name & Husband_Name	Road Name	Mobile Number	Occupancy Status	Plot Area	Total Area On Ground	Total Rented Residential Builtup Area	Total Self Residential Builtup Area	House Type	Road Width	Construction Year	House Number	House Category	Rate Multiplier	Construction Status	Survey Start Date	Old Property Tax Id	Total Builtup Area	Gis_Map_Parcels_Id	Property Label	Old Arv	New Arv	Arv_Difference	Property Tax(10%)	Water Tax	Sewerage Tax	Old Tax	New Tax
5209	Crossing Republic	Tower no A-1	Somya Singh	Nakul Kumar	Panchsheel Crossing Vijay Nagar	8920744049	Self Occupied	1000	950	0	950	Pakka	More than 4 Meters	2005	1204	Residential		Constructed	2021-11-20	N/A	950	2920B1	12-004	-	14934	0%	1493.4	0	0	-	1493.4
5210	Crossing Republic	Tower no A-1	N/A		Panchsheel Crossing Vijay Nagar		Self Occupied	1000	950	0	950	Pakka	More than 4 Meters	2005	1205	Residential		Constructed	2021-11-20	N/A	950	2920B1	12-005	-	14934	0%	1493.4	0	0	-	1493.4
5211	Crossing Republic	Tower no A-1	Pankaj Khurana		Panchsheel Crossing Vijay Nagar	9810804099	Self Occupied	1000	950	0	950	Pakka	More than 4 Meters	2005	1206	Residential		Constructed	2021-11-20	N/A	950	2920B1	12-006	-	14934	0%	1493.4	0	0	-	1493.4





ZONE-3, WARD-Dundaheada(27)

Sr. No	Mohalla_Name	Govt_Plot Id	Owner_Name	Father_Name & Husband_Name	Road Name	Mobile Number	Occupancy Status	Plot Area	Total Area On Ground	Total Rented Residential Builtup Area	Total Self Residential Builtup Area	House Type	Road Width	Construction Year	House Number	House Category	Rate Multiplier	Construction Status	Survey Start Date	Old Property Tax Id	Total Builtup Area	Gis_Map_Parcels_Id	Property Label	Old Arv	New Arv	Arv_Difference	Property Tax(10%)	Water Tax	Sewerage Tax	Old Tax	New Tax
5212	Crossing Republic	Tower no A-1	Rekha Devi	Hari Chand	Panchsheel Crossing Vijay Nagar	8860302212	Self Occupied	1000	950	0	950	Pakka	More than 24 Meters	2005	1301	Residential		Constructed	2021-11-20	N/A	950	2920B1	13-001	-	14934	0%	1493.4	0	0	-	1493.4
5213	Crossing Republic	Tower no A-1	Debash Chetrij	Sudhir Chetrij	Panchsheel Crossing Vijay Nagar	9810139317	Self Occupied	1000	950	0	950	Pakka	More than 24 Meters	2005	1302	Residential		Constructed	2021-11-20	N/A	950	2920B1	13-002	-	14934	0%	1493.4	0	0	-	1493.4
5214	Crossing Republic	Tower no A-1	N/A		Panchsheel Crossing Vijay Nagar		Self Occupied	1000	950	0	950	Pakka	More than 24 Meters	2005	1303	Residential		Constructed	2021-11-20	N/A	950	2920B1	13-003	-	14934	0%	1493.4	0	0	-	1493.4





ZONE-3, WARD-Dundaheada(27)

Sr. No	Mohalla_Name	Govt_Plot Id	Owner_Name	Father_Name & Husband_Name	Road Name	Mobile Number	Occupancy Status	Plot Area	Total Area On Ground	Total Rented Residential Builtup Area	Total Self Residential Builtup Area	House Type	Road Width	Construction Year	House Number	House Category	Rate Multiplier	Construction Status	Survey Start Date	Old Property Tax Id	Total Builtup Area	Gis_Map_Parcels_Id	Property Label	Old Arv	New Arv	Arv_Difference	Property Tax(10%)	Water Tax	Sewerage Tax	Old Tax	New Tax
5215	Crossing Republic	Tower no A-1	Saleen Thomas		Panchsheel Crossing Vijay Nagar	9654100140	Self Occupied	1000	950	0	950	Pakka	More than 24 Meters	2005	1304	Residential		Constructed	2021-11-20	N/A	950	2920B1	13-004	-	14934	0%	1493.4	0	0	-	1493.4
5216	Crossing Republic	Tower no A-1	Abhishek Kumar		Panchsheel Crossing Vijay Nagar	9520459999	Self Occupied	1000	950	0	950	Pakka	More than 24 Meters	2005	1305	Residential		Constructed	2021-11-20	N/A	950	2920B1	13-005	-	14934	0%	1493.4	0	0	-	1493.4
5217	Crossing Republic	Tower no A-1	Sandeep Kumar	Mohan Mahato	Panchsheel Crossing Vijay Nagar	9899260952	Self Occupied	1000	950	0	950	Pakka	More than 24 Meters	2005	1306	Residential		Constructed	2021-11-20	N/A	950	2920B1	13-006	-	14934	0%	1493.4	0	0	-	1493.4





ZONE-3, WARD-Dundaheada(27)

Sr. No	Mohalla_Name	Govt_Plot Id	Owner_Name	Father_Name & Husband_Name	Road Name	Mobile Number	Occupancy Status	Plot Area	Total Area On Ground	Total Rented Residential Builtup Area	Total Self Residential Builtup Area	House Type	Road Width	Construction Year	House Number	House Category	Rate Multiplier	Construction Status	Survey Start Date	Old Property Tax Id	Total Builtup Area	Gis_Map_Parcels_Id	Property Label	Old Arv	New Arv	Arv_Difference	Property Tax(10%)	Water Tax	Sewerage Tax	Old Tax	New Tax
5218	Crossing Republic	Tower no A-1	N/A		Panchsheel Crossing Vijay Nagar		Self Occupied	1000	950	0	950	Pakka	More than 4 Meters	2005	1401	Residential		Constructed	2021-11-20	N/A	950	2920B1	14-001	-	14934	0%	1493.4	0	0	-	1493.4
5219	Crossing Republic	Tower no A-1	Munni Devi	Gyan Singh	Panchsheel Crossing Vijay Nagar	9457152559	Self Occupied	1000	950	0	950	Pakka	More than 4 Meters	2005	1402	Residential		Constructed	2021-11-20	N/A	950	2920B1	14-002	-	14934	0%	1493.4	0	0	-	1493.4
5220	Crossing Republic	Tower no A-1	N/A		Panchsheel Crossing Vijay Nagar		Self Occupied	1000	950	0	950	Pakka	More than 4 Meters	2005	1403	Residential		Constructed	2021-11-20	N/A	950	2920B1	14-003	-	14934	0%	1493.4	0	0	-	1493.4





ZONE-3, WARD-Dundaheada(27)

Sr. No	Mohalla_Name	Govt_Plot Id	Owner_Name	Father_Name & Husband_Name	Road Name	Mobile Number	Occupancy Status	Plot Area	Total Area On Ground	Total Rented Residential Builtup Area	Total Self Residential Builtup Area	House Type	Road Width	Construction Year	House Number	House Category	Rate Multiplier	Construction Status	Survey Start Date	Old Property Tax Id	Total Builtup Area	Gis_Map_Parcels_Id	Property Label	Old Arv	New Arv	Arv_Difference	Property Tax(10%)	Water Tax	Sewerage Tax	Old Tax	New Tax
5221	Crossing Republic	Tower no A-1	N/A		Panchsheel Crossing Vijay Nagar		Self Occupied	1000	950	0	950	Pakka	More than 24 Meters	2005	1404	Residential		Constructed	2021-11-20	N/A	950	2920B1	14-004	-	14934	0%	1493.4	0	0	-	1493.4
5222	Crossing Republic	Tower no A-1	Upasna Pandey	Shri Pati Pandey	Panchsheel Crossing Vijay Nagar	9899073245	Self Occupied	1000	950	0	950	Pakka	More than 24 Meters	2005	1405	Residential		Constructed	2021-11-20	N/A	950	2920B1	14-005	-	14934	0%	1493.4	0	0	-	1493.4
5223	Crossing Republic	Tower no A-1	N/A		Panchsheel Crossing Vijay Nagar		Self Occupied	1000	950	0	950	Pakka	More than 24 Meters	2005	1406	Residential		Constructed	2021-11-20	N/A	950	2920B1	14-006	-	14934	0%	1493.4	0	0	-	1493.4





ZONE-3, WARD-Dundaheada(27)

Sr. No	Mohalla_Name	Govt_Plot_Id	Owner_Name	Father_Name & Husband_Name	Road Name	Mobile Number	Occupancy Status	Plot Area	Total Area On Ground	Total Rented Residential Builtup Area	Total Self Residential Builtup Area	House Type	Road Width	Construction Year	House Number	House Category	Rate Multiplier	Construction Status	Survey Start Date	Old Property Tax Id	Total Builtup Area	Gis_Map_Parcels_Id	Property Label	Old Arv	New Arv	Arv_Difference	Property Tax(10%)	Water Tax	Sewerage Tax	Old Tax	New Tax
5224	Crossing Republic	Tower no A-1	N/A		Panchsheel Crossing Vijay Nagar		Self Occupied	1000	950	0	950	Pakka	More than 24 Meters	2005	1501	Residential		Constructed	2021-11-20	N/A	950	2920B1	15-001	-	14934	0%	1493.4	0	0	-	1493.4
5225	Crossing Republic	Tower no A-1	N/A		Panchsheel Crossing Vijay Nagar		Self Occupied	1000	950	0	950	Pakka	More than 24 Meters	2005	1502	Residential		Constructed	2021-11-20	N/A	950	2920B1	15-002	-	14934	0%	1493.4	0	0	-	1493.4
5226	Crossing Republic	Tower no A-1	N/A		Panchsheel Crossing Vijay Nagar		Self Occupied	1000	950	0	950	Pakka	More than 24 Meters	2005	1503	Residential		Constructed	2021-11-20	N/A	950	2920B1	15-003	-	14934	0%	1493.4	0	0	-	1493.4





ZONE-3, WARD-Dundaheada(27)

Sr. No	Mohalla_Name	Govt_Plot Id	Owner_Name	Father_Name & Husband_Name	Road Name	Mobile Number	Occupancy Status	Plot Area	Total Area On Ground	Total Rented Residential Builtup Area	Total Self Residential Builtup Area	House Type	Road Width	Construction Year	House Number	House Category	Rate Multiplier	Construction Status	Survey Start Date	Old Property Tax Id	Total Builtup Area	Gis_Map Parcel Id	Property Label	Old Arv	New Arv	Arv_Difference	Property Tax(10%)	Water Tax	Sewerage Tax	Old Tax	New Tax
5227	Crossing Republic	Tower no A-1	N/A		Panchsheel Crossing Vijay Nagar		Self Occupied	1000	950	0	950	Pakka	More than 4 Meters	2005	1504	Residential		Constructed	2021-11-20	N/A	950	2920B1	15-004	-	14934	0%	1493.4	0	0	-	1493.4
5228	Crossing Republic	Tower no A-1	N/A		Panchsheel Crossing Vijay Nagar		Self Occupied	1000	950	0	950	Pakka	More than 4 Meters	2005	1505	Residential		Constructed	2021-11-20	N/A	950	2920B1	15-005	-	14934	0%	1493.4	0	0	-	1493.4
5229	Crossing Republic	Tower no A-1	N/A		Panchsheel Crossing Vijay Nagar		Self Occupied	1000	950	0	950	Pakka	More than 4 Meters	2005	1506	Residential		Constructed	2021-11-20	N/A	950	2920B1	15-006	-	14934	0%	1493.4	0	0	-	1493.4





ZONE-3, WARD-Dundaheada(27)

Sr. No	Mohalla_Name	Govt_Plot Id	Owner_Name	Father_Name & Husband_Name	Road Name	Mobile Number	Occupancy Status	Plot Area	Total Area On Ground Floor	Total Rented Residential Builtup Area	Total Self Residential Builtup Area	House Type	Road Width	Construction Year	House Number	House Category	Rate Multiplier	Construction Status	Survey Start Date	Old Property Tax Id	Total Built Up Area	Gis_Map_Parcels_Id	Property Label	Old Arv	New Arv	Arv_Difference	Property Tax(10%)	Water Tax	Sewerage Tax	Old Tax	New Tax
5230	Crossing Republic	Tower no A-1	Naman Garg	Jagat kumar garg	Panchsheel Crossing Vijay Nagar	9958053068	Self Occupied	1000	950	0	950	Pakka	More than 24 Meters	2005	1601	Residential		Constructed	2021-11-20	N/A	950	2920B1	16-001	-	14934	0%	1493.4	0	0	-	1493.4
5231	Crossing Republic	Tower no A-1	Brijesh Kumar		Panchsheel Crossing Vijay Nagar	9818305995	Self Occupied	1000	950	0	950	Pakka	More than 24 Meters	2005	1602	Residential		Constructed	2021-11-20	N/A	950	2920B1	16-002	-	14934	0%	1493.4	0	0	-	1493.4
5232	Crossing Republic	Tower no A-1	N/A		Panchsheel Crossing Vijay Nagar		Self Occupied	1000	950	0	950	Pakka	More than 24 Meters	2005	1603	Residential		Constructed	2021-11-20	N/A	950	2920B1	16-003	-	14934	0%	1493.4	0	0	-	1493.4





ZONE-3, WARD-Dundaheada(27)

Sr. No	Mohalla_Name	Govt_Plot Id	Owner_Name	Father_Name & Husband_Name	Road Name	Mobile Number	Occupancy Status	Plot Area	Total Area On Ground Floor	Total Rented Residential Builtup Area	Total Self Residential Builtup Area	House Type	Road Width	Construction Year	House Number	House Category	Rate Multiplier	Construction Status	Survey Start Date	Old Property Tax Id	Total Built Up Area	Gis Map Parcel Id	Property Label	Old Arv	New Arv	Arv Difference	Property Tax(10%)	Water Tax	Sewerage Tax	Old Tax	New Tax
5233	Crossing Republic	Tower no A-1	Himanshu Sheker Pradhan		Panchsheel Crossing Vijay Nagar Ghaziabad	9711388618	Self Occupied	1000	950	0	950	Pakka	More Than 24 Meters	2005	1604	Residential		Constructed	2021-11-20	N/A	950	2920B1	16-004	-	14934	0%	1493.4	0	0	-	1493.4
5234	Crossing Republic	Tower no A-1	Kamal Choudhry		Panchsheel Crossing Vijay Nagar		Self Occupied	1000	950	0	950	Pakka	More Than 24 Meters	2005	1605	Residential		Constructed	2021-11-20	N/A	950	2920B1	16-005	-	14934	0%	1493.4	0	0	-	1493.4
5235	Crossing Republic	Tower no A-1	N/A		Panchsheel Crossing Vijay Nagar		Self Occupied	1000	950	0	950	Pakka	More Than 24 Meters	2005	1606	Residential		Constructed	2021-11-20	N/A	950	2920B1	16-006	-	14934	0%	1493.4	0	0	-	1493.4





ZONE-3, WARD-Dundaheada(27)

Sr. No	Mohalla_Name	Govt_Plot_Id	Owner_Name	Father_Name & Husband_Name	Road Name	Mobile Number	Occupancy Status	Plot Area	Total Area On Ground Floor	Total Rented Residential Builtup Area	Total Self Residential Builtup Area	House Type	Road Width	Construction Year	House Number	House Category	Rate Multiplier	Construction Status	Survey Start Date	Old Property Tax Id	Total Built Up Area	Gis_Map_Parcels_Id	Property Label	Old Arv	New Arv	Arv_Difference	Property Tax(10%)	Water Tax	Sewerage Tax	Old Tax	New Tax
5236	Crossing Republic	Tower no A-1	Nikita Purwar	Chitram Gupta	Panchsheel Crossing Vijay Nagar	9643614630	Self Occupied	1000	950	0	950	Pakka	More Than 4 Meters	2005	1701	Residential		Constructed	2021-11-20	N/A	950	2920B1	17-001	-	14934	0%	1493.4	0	0	-	1493.4
5237	Crossing Republic	Tower no A-1	N/A		Panchsheel Crossing Vijay Nagar		Self Occupied	1000	950	0	950	Pakka	More Than 4 Meters	2005	1702	Residential		Constructed	2021-11-20	N/A	950	2920B1	17-002	-	14934	0%	1493.4	0	0	-	1493.4
5238	Crossing Republic	Tower no A-1	Ratnesh Dubedi	Shri Thakur Prasad Dubey	Panchsheel Crossing Vijay Nagar Ghaziabad	9354561521	Self Occupied	1000	950	0	950	Pakka	More Than 4 Meters	2005	1703	Residential		Constructed	2021-11-20	N/A	950	2920B1	17-003	-	14934	0%	1493.4	0	0	-	1493.4





ZONE-3, WARD-Dundaheada(27)

Sr. No	Mohalla_Name	Govt_Plot_Id	Owner_Name	Father_Name & Husband_Name	Road Name	Mobile Number	Occupancy Status	Plot Area	Total Area On Ground	Total Rented Residential Builtup Area	Total Self Residential Builtup Area	House Type	Road Width	Construction Year	House Number	House Category	Rate Multiplier	Construction Status	Survey Start Date	Old Property Tax Id	Total Builtup Area	Gis_Map_Parcels_Id	Property Label	Old Arv	New Arv	Arv_Difference	Property Tax(10%)	Water Tax	Sewerage Tax	Old Tax	New Tax
5239	Crossing Republic	Tower no A-1	Richa Srivastava	Abhishek Srivastava	Panchsheel Crossing Vijay Nagar		Self Occupied	1000	950	0	950	Pakka	More than 24 Meters	2005	1704	Residential		Constructed	2021-11-20	N/A	950	2920B1	17-004	-	14934	0%	1493.4	0	0	-	1493.4
5240	Crossing Republic	Tower no A-1	Shashank Rai	Dinesh Kumar Rai	Panchsheel Crossing Vijay Nagar	9871771078	Self Occupied	1000	950	0	950	Pakka	More than 24 Meters	2005	1705	Residential		Constructed	2021-11-20	N/A	950	2920B1	17-005	-	14934	0%	1493.4	0	0	-	1493.4
5241	Crossing Republic	Tower no A-1	N/A		Panchsheel Crossing Vijay Nagar		Self Occupied	1000	950	0	950	Pakka	More than 24 Meters	2005	1706	Residential		Constructed	2021-11-20	N/A	950	2920B1	17-006	-	14934	0%	1493.4	0	0	-	1493.4





ZONE-3, WARD-Dundaheada(27)

Sr. No	Mohalla_Name	Govt_Plot Id	Owner_Name	Father_Name & Husband_Name	Road Name	Mobile Number	Occupancy Status	Plot Area	Total Area On Ground	Total Rented Residential Builtup Area	Total Self Residential Builtup Area	House Type	Road Width	Construction Year	House Number	House Category	Rate Multiplier	Construction Status	Survey Start Date	Old Property Tax Id	Total Built Up Area	Gis_Map_Parcels_Id	Property Label	Old Arv	New Arv	Arv_Difference	Property Tax(10%)	Water Tax	Sewerage Tax	Old Tax	New Tax
5242	Crossing Republic	Tower no A-1	N/A		Panchsheel Crossing Vijay Nagar		Self Occupied	1000	950	0	950	Pakka	More Than 4 Meters	2005	1801	Residential		Constructed	2021-11-20	N/A	950	2920B1	18-001	-	14934	0%	1493.4	0	0	-	1493.4
5243	Crossing Republic	Tower no A-1	Puran Singh		Panchsheel Crossing Vijay Nagar		Self Occupied	1000	950	0	950	Pakka	More Than 4 Meters	2005	1802	Residential		Constructed	2021-11-20	N/A	950	2920B1	18-002	-	14934	0%	1493.4	0	0	-	1493.4
5244	Crossing Republic	Tower no A-1	Harman Singh	Ravinder Singh	Panchsheel Crossing Vijay Nagar	9711780025	Self Occupied	1000	950	0	950	Pakka	More Than 4 Meters	2005	1803	Residential		Constructed	2021-11-20	N/A	950	2920B1	18-003	-	14934	0%	1493.4	0	0	-	1493.4





ZONE-3, WARD-Dundaheada(27)

Sr. No	Mohalla_Name	Govt_Plot Id	Owner_Name	Father_Name & Husband_Name	Road Name	Mobile Number	Occupancy Status	Plot Area	Total Area On Ground	Total Rented Residential Builtup Area	Total Self Residential Builtup Area	House Type	Road Width	Construction Year	House Number	House Category	Rate Multiplier	Construction Status	Survey Start Date	Old Property Tax Id	Total Builtup Area	Gis_Map_Parcels_Id	Property Label	Old Arv	New Arv	Arv_Difference	Property Tax(10%)	Water Tax	Sewerage Tax	Old Tax	New Tax
5245	Crossing Republic	Tower no A-1	Saskhi Mehra	Ritesh Mehra	Panchsheel Crossing Vijay Nagar	8826744071	Self Occupied	1000	950	0	950	Pakka	More than 4Meters	2005	1804	Residential		Constructed	2021-11-20	N/A	950	2920B1	18-004	-	14934	0%	1493.4	0	0	-	1493.4
5246	Crossing Republic	Tower no A-1	N/A		Panchsheel Crossing Vijay Nagar		Self Occupied	1000	950	0	950	Pakka	More than 4Meters	2005	1805	Residential		Constructed	2021-11-20	N/A	950	2920B1	18-005	-	14934	0%	1493.4	0	0	-	1493.4
5247	Crossing Republic	Tower no A-1	Devender Bist		Panchsheel Crossing Vijay Nagar		Self Occupied	1000	950	0	950	Pakka	More than 4Meters	2005	1806	Residential		Constructed	2021-11-20	N/A	950	2920B1	18-006	-	14934	0%	1493.4	0	0	-	1493.4





ZONE-3, WARD-Dundaheada(27)

Sr. No	Mohalla_Name	Govt_Plot Id	Owner_Name	Father_Name & Husband_Name	Road Name	Mobile Number	Occupancy Status	Plot Area	Total Area On Ground	Total Rented Residential Builtup Area	Total Self Residential Builtup Area	House Type	Road Width	Construction Year	House Number	House Category	Rate Multiplier	Construction Status	Survey Start Date	Old Property Tax Id	Total Builtup Area	Gis_Map_Parcels_Id	Property Label	Old Arv	New Arv	Arv_Difference	Property Tax(10%)	Water Tax	Sewerage Tax	Old Tax	New Tax
5248	Crossing Republic	Tower no A-1	N/A		Panchsheel Crossing Vijay Nagar		Self Occupied	1000	950	0	950	Pakka	More than 4 Meters	2005	1901	Residential		Constructed	2021-11-20	N/A	950	2920B1	19-001	-	14934	0%	1493.4	0	0	-	1493.4
5249	Crossing Republic	Tower no A-1	N/A		Panchsheel Crossing Vijay Nagar		Self Occupied	1000	950	0	950	Pakka	More than 4 Meters	2005	1902	Residential		Constructed	2021-11-20	N/A	950	2920B1	19-002	-	14934	0%	1493.4	0	0	-	1493.4
5250	Crossing Republic	Tower no A-1	Chandan Pratap	Late Prem Pratap	Panchsheel Crossing Vijay Nagar	8882393927	Self Occupied	1000	950	0	950	Pakka	More than 4 Meters	2005	1903	Residential		Constructed	2021-11-20	N/A	950	2920B1	19-003	-	14934	0%	1493.4	0	0	-	1493.4





ZONE-3, WARD-Dundaheada(27)

Sr. No	Mohalla_Name	Govt_Plot Id	Owner_Name	Father_Name & Husband_Name	Road Name	Mobile Number	Occupancy Status	Plot Area	Total Area On Ground Floor	Total Rented Residential Builtup Area	Total Self Residential Builtup Area	House Type	Road Width	Construction Year	House Number	House Category	Rate Multiplier	Construction Status	Survey Start Date	Old Property Tax Id	Total Built Up Area	Gis_Map Parcel Id	Property Label	Old Arv	New Arv	Arv_Difference	Property Tax(10%)	Water Tax	Sewerage Tax	Old Tax	New Tax
5251	Crossing Republic	Tower no A-1	N/A		Panchsheel Crossing Vijay Nagar		Self Occupied	1000	950	0	950	Pakka	More than 24 Meters	2005	1904	Residential		Constructed	2021-11-20	N/A	950	2920B1	19-004	-	14934	0%	1493.4	0	0	-	1493.4
5252	Crossing Republic	Tower no A-1	Rajib Kumar Rout	Siddheswar Rout	Panchsheel Crossing Vijay Nagar	9999695288	Self Occupied	1000	950	0	950	Pakka	More than 24 Meters	2005	1905	Residential		Constructed	2021-11-20	N/A	950	2920B1	19-005	-	14934	0%	1493.4	0	0	-	1493.4
5253	Crossing Republic	Tower no A-1	Hema Choudhry	Rahul Choudhry	Panchsheel Crossing Vijay Nagar	8586878571	Self Occupied	1000	950	0	950	Pakka	More than 24 Meters	2005	1906	Residential		Constructed	2021-11-20	N/A	950	2920B1	19-006	-	14934	0%	1493.4	0	0	-	1493.4





ZONE-3, WARD-Dundaheada(27)

Sr. No	Mohalla_Name	Govt_Plot Id	Owner_Name	Father_Name & Husband_Name	Road Name	Mobile Number	Occupancy Status	Plot Area	Total Area On Ground Floor	Total Rented Residential Builtup Area	Total Self Residential Builtup Area	House Type	Road Width	Construction Year	House Number	House Category	Rate Multiplier	Construction Status	Survey Start Date	Old Property Tax Id	Total Built Up Area	Gis_Map_Parcels_Id	Property Label	Old Arv	New Arv	Arv_Difference	Property Tax(10%)	Water Tax	Sewerage Tax	Old Tax	New Tax
5254	Crossing Republic	F BLOCK	Varun Chohan	KARNALURF RADHIKARA MAN SINGH	Panchsheel Crossing Vijay Nagar Ghaziabad	9250209151	Self Occupied	1260	1260	0	1260	Pakka	More Than 24 Meters	2005	3	Residential		Constructed	2021-11-21	N/A	1260	2920B10	00-003	-	19807.2	0%	1980.72	0	0	-	1980.7
5255	Crossing Republic	F BLOCK	Adarsh Mohan		Panchsheel Crossing Vijay Nagar		Rented	1260	1260	1260	0	Pakka	More Than 24 Meters	2005	5	Residential		Constructed	2021-11-21	VN31230	1260	2920B10	00-005	16802	22283.1	33%	2228.31	0	0	1680	2228.3
5256	Crossing Republic	F BLOCK	N/A		Panchsheel Crossing Vijay Nagar		Self Occupied	1320	1320	0	1320	Pakka	More Than 24 Meters	2005	101	Residential		Constructed	2021-11-21	N/A	1320	2920B10	01-001	-	20750.4	0%	2075.04	0	0	-	2075





ZONE-3, WARD-Dundaheada(27)

Sr. No	Mohalla_Name	Govt_Plot Id	Owner_Name	Father_Name & Husband_Name	Road Name	Mobile Number	Occupancy Status	Plot Area	Total Area On Ground	Total Rented Residential Builtup Area	Total Self Residential Builtup Area	House Type	Road Width	Construction Year	House Number	House Category	Rate Multiplier	Construction Status	Survey Start Date	Old Property Tax Id	Total Builtup Area	Gis Map Parcel Id	Property Label	Old Arv	New Arv	Arv_Difference	Property Tax(10%)	Water Tax	Sewerage Tax	Old Tax	New Tax
5257	Crossing Republic	F BLOCK	N/A		Panchsheel Crossing Vijay Nagar		Self Occupied	1320	1320	0	1320	Pakka	More than 4 Meters	2005	102	Residential		Constructed	2021-11-21	N/A	1320	2920B10	01-002	-	20750.4	0%	2075.04	0	0	-	2075
5258	Crossing Republic	F BLOCK	N/A		Panchsheel Crossing Vijay Nagar		Self Occupied	1100	1050	0	1050	Pakka	More than 4 Meters	2005	103	Residential		Constructed	2021-11-21	N/A	1050	2920B10	01-003	-	16506	0%	1650.6	0	0	-	1650.6
5259	Crossing Republic	F BLOCK	Deepesh Singh	DHARAMN DRA	Panchsheel Crossing Vijay Nagar	8800100523	Rented	1100	1050	1050	0	Pakka	More than 4 Meters	2005	104	Residential		Constructed	2021-11-21	VN31430	1050	2920B10	01-004	16802	18569.3	11%	1856.93	0	0	1680	1856.9





ZONE-3, WARD-Dundaheada(27)

Sr. No	Mohalla_Name	Govt_Plot Id	Owner_Name	Father_Name & Husband_Name	Road Name	Mobile Number	Occupancy Status	Plot Area	Total Area On Ground	Total Rented Residential Builtup Area	Total Self Residential Builtup Area	House Type	Road Width	Construction Year	House Number	House Category	Rate Multiplier	Construction Status	Survey Start Date	Old Property Tax Id	Total Builtup Area	Gis Map Parcel Id	Property Label	Old Arv	New Arv	Arv Difference	Property Tax(10%)	Water Tax	Sewerage Tax	Old Tax	New Tax
5260	Crossing Republic	F BLOCK	N/A		Panchsheel Crossing Vijay Nagar		Self Occupied	1100	1050	0	1050	Pakka	More than 4 Meters	2005	105	Residential		Constructed	2021-11-21	N/A	1050	2920B10	01-005	-	16506	0%	1650.6	0	0	-	1650.6
5261	Crossing Republic	F BLOCK	Manish Garg		Panchsheel Crossing Vijay Nagar		Rented	1100	1050	1050	0	Pakka	More than 4 Meters	2005	106	Residential		Constructed	2021-11-21	VN31435	1050	2920B10	01-006	16802	18569.3	11%	1856.93	0	0	1680	1856.9
5262	Crossing Republic	F BLOCK	Tinendra Singh	SUDARSAN SINGH	Panchsheel Crossing Vijay Nagar	9891978585	Self Occupied	1320	1320	0	1320	Pakka	More than 4 Meters	2005	201	Residential		Constructed	2021-11-21	N/A	1320	2920B10	02-001	-	20750.4	0%	2075.04	0	0	-	2075





ZONE-3, WARD-Dundaheada(27)

Sr. No	Mohalla_Name	Govt_Plot Id	Owner_Name	Father_Name & Husband_Name	Road Name	Mobile Number	Occupancy Status	Plot Area	Total Area On Ground	Total Rented Residential Builtup Area	Total Self Residential Builtup Area	House Type	Road Width	Construction Year	House Number	House Category	Rate Multiplier	Construction Status	Survey Start Date	Old Property Tax Id	Total Builtup Area	Gis_Map_Parcel Id	Property Label	Old Arv	New Arv	Arv_Difference	Property Tax(10%)	Water Tax	Sewerage Tax	Old Tax	New Tax
5263	Crossing Republic	F BLOCK	Jiteendra Singh		Panchsheel Crossing Vijay Nagar		Rented	1320	1320	1320	0	Pakka	More than 4 Meters	2005	202	Residential		Constructed	2021-11-21	N/A	1320	2920B10	02-002	-	23344.2	0%	2334.42	0	0	-	2334.4
5264	Crossing Republic	F BLOCK	N/A		Panchsheel Crossing Vijay Nagar		Self Occupied	1100	1050	0	1050	Pakka	More than 4 Meters	2005	203	Residential		Constructed	2021-11-21	N/A	1050	2920B10	02-003	-	16506	0%	1650.6	0	0	-	1650.6
5265	Crossing Republic	F BLOCK	N/A		Panchsheel Crossing Vijay Nagar		Self Occupied	1100	1050	0	1050	Pakka	More than 4 Meters	2005	204	Residential		Constructed	2021-11-21	N/A	1050	2920B10	02-004	-	16506	0%	1650.6	0	0	-	1650.6





ZONE-3, WARD-Dundaheada(27)

Sr. No	Mohalla_Name	Govt_Plot Id	Owner_Name	Father_Name & Husband_Name	Road Name	Mobile Number	Occupancy Status	Plot Area	Total Area On Ground	Total Rented Residential Builtup Area	Total Self Residential Builtup Area	House Type	Road Width	Construction Year	House Number	House Category	Rate Multiplier	Construction Status	Survey Start Date	Old Property Tax Id	Total Built Up Area	Gis_Map Parcel Id	Property Label	Old Arv	New Arv	Arv_Difference	Property Tax(10%)	Water Tax	Sewerage Tax	Old Tax	New Tax
5266	Crossing Republic	F BLOCK	N/A		Panchsheel Crossing Vijay Nagar		Self Occupied	1100	1050	0	1050	Pakka	More Than 4 Meters	2005	205	Residential		Constructed	2021-11-21	N/A	1050	2920B10	02-005	-	16506	0%	1650.6	0	0	-	1650.6
5267	Crossing Republic	F BLOCK	N/A		Panchsheel Crossing Vijay Nagar		Rented	1100	1050	1050	0	Pakka	More Than 4 Meters	2005	206	Residential		Constructed	2021-11-21	N/A	1050	2920B10	02-006	-	18569.3	0%	1856.93	0	0	-	1856.9
5268	Crossing Republic	F BLOCK	Nivedita	Ravi	Panchsheel Crossing Vijay Nagar		Self Occupied	1320	1320	0	1320	Pakka	More Than 4 Meters	2005	301	Residential		Constructed	2021-11-21	N/A	1320	2920B10	03-001	-	20750.4	0%	2075.04	0	0	-	2075





ZONE-3, WARD-Dundaheada(27)

Sr. No	Mohalla_Name	Govt_Plot Id	Owner_Name	Father_Name & Husband_Name	Road Name	Mobile Number	Occupancy Status	Plot Area	Total Area On Ground	Total Rented Residential Builtup Area	Total Self Residential Builtup Area	House Type	Road Width	Construction Year	House Number	House Category	Rate Multiplier	Construction Status	Survey Start Date	Old Property Tax Id	Total Built Up Area	Gis_Map Parcel Id	Property Label	Old Arv	New Arv	Arv_Difference	Property Tax(10%)	Water Tax	Sewerage Tax	Old Tax	New Tax
5269	Crossing Republic	F BLOCK	N/A		Panchsheel Crossing Vijay Nagar		Self Occupied	1320	1320	0	1320	Pakka	More Than 4 Meters	2005	302	Residential		Constructed	2021-11-21	N/A	1320	2920B10	03-002	-	20750.4	0%	2075.04	0	0	-	2075
5270	Crossing Republic	F BLOCK	N/A		Panchsheel Crossing Vijay Nagar		Self Occupied	1100	1050	0	1050	Pakka	More Than 4 Meters	2005	303	Residential		Constructed	2021-11-21	N/A	1050	2920B10	03-003	-	16506	0%	1650.6	0	0	-	1650.6
5271	Crossing Republic	F BLOCK	N/A		Panchsheel Crossing Vijay Nagar		Self Occupied	1100	1050	0	1050	Pakka	More Than 4 Meters	2005	304	Residential		Constructed	2021-11-21	N/A	1050	2920B10	03-004	-	16506	0%	1650.6	0	0	-	1650.6





ZONE-3, WARD-Dundaheada(27)

Sr. No	Mohalla_Name	Govt_Plot Id	Owner_Name	Father_Name & Husband_Name	Road Name	Mobile Number	Occupancy Status	Plot Area	Total Area On Ground	Total Rented Residential Builtup Area	Total Self Residential Builtup Area	House Type	Road Width	Construction Year	House Number	House Category	Rate Multiplier	Construction Status	Survey Start Date	Old Property Tax Id	Total Builtup Area	Gis_Map_Parcel_Id	Property Label	Old Arv	New Arv	Arv_Difference	Property Tax(10%)	Water Tax	Sewerage Tax	Old Tax	New Tax
5272	Crossing Republic	F BLOCK	Mukesh Kuldasta		Panchsheel Crossing Vijay Nagar		Self Occupied	1100	1050	0	1050	Pakka	More than 4Meters	2005	305	Residential		Constructed	2021-11-21	N/A	1050	2920B10	03-005	-	16506	0%	1650.6	0	0	-	1650.6
5273	Crossing Republic	F BLOCK	N/A		Panchsheel Crossing Vijay Nagar		Self Occupied	1100	1050	0	1050	Pakka	More than 4Meters	2005	306	Residential		Constructed	2021-11-21	N/A	1050	2920B10	03-006	-	16506	0%	1650.6	0	0	-	1650.6
5274	Crossing Republic	F BLOCK	Vivek Kumar		Panchsheel Crossing Vijay Nagar		Self Occupied	1320	1320	0	1320	Pakka	More than 4Meters	2005	401	Residential		Constructed	2021-11-21	N/A	1320	2920B10	04-001	-	20750.4	0%	2075.04	0	0	-	2075

ZONE-3, WARD-Dundaheada(27)

Sr. No	Mohalla_Name	Govt_Plot Id	Owner_Name	Father_Name & Husband_Name	Road Name	Mobile Number	Occupancy Status	Plot Area	Total Area On Ground	Total Rented Residential Builtup Area	Total Self Residential Builtup Area	House Type	Road Width	Construction Year	House Number	House Category	Rate Multiplier	Construction Status	Survey Start Date	Old Property Tax Id	Total Built Up Area	Gis_Map Parcel Id	Property Label	Old Arv	New Arv	Arv_Difference	Property Tax(10%)	Water Tax	Sewerage Tax	Old Tax	New Tax
5275	Crossing Republic	F BLOCK	N/A		Panchsheel Crossing Vijay Nagar		Self Occupied	1320	1320	0	1320	Pakka	More than 24 Meters	2005	402	Residential		Constructed	2021-11-21	N/A	1320	2920B10	04-002	-	20750.4	0%	2075.04	0	0	-	2075
5276	Crossing Republic	F BLOCK	Rajesh Singh	RAJENDRA BHADUR SINGH	Panchsheel Crossing Vijay Nagar Ghaz	9312368775	Self Occupied	1100	1050	0	1050	Pakka	More than 24 Meters	2005	403	Residential		Constructed	2021-11-21	N/A	1050	2920B10	04-003	-	16506	0%	1650.6	0	0	-	1650.6
5277	Crossing Republic	F BLOCK	N/A		Panchsheel Crossing Vijay Nagar		Self Occupied	1100	1050	0	1050	Pakka	More than 24 Meters	2005	404	Residential		Constructed	2021-11-21	N/A	1050	2920B10	04-004	-	16506	0%	1650.6	0	0	-	1650.6





ZONE-3, WARD-Dundaheada(27)

Sr. No	Mohalla_Nam e	Gov t_Pl ot Id	Owner _Name	Fath er_ Name & Hus band_ Name	Road Name	Mobile_ Nu mber	Occ upancy _Sta tus	Plot_ Area	Total_ Area_ On_ G round_ Floor	Total_ Rented_ Resid ential_ Builtup_ Area	Total_ Self_ Resid ential_ Built up_ Area	Hou se_ Typ e	Roa d_ Wid th	Constru ction_ Year	House _Numb er	Hou se_ Cat egor y	Rat e_ Multipl ier	Con stru ction_ St atus	Surv ey_ Star t_ Date	Old _Pr ope rty_ Tax_ Id	Total_ Built_ Up_ Area	Gis_ Ma p_ Parc el_ Id	Prop erty _Lab el	Old_ Ar v	New_ Arv	Arv_ Diff erence	Property Tax(10%)	Wat er_ Tax	Sew erag e_ Tax	Old_ Tax	New_ Tax
5278	Cross ing Republic	F BLO CK	N/A		Panc hshe el Cross ing Vijay Nagar		Self Occ upie d	1100	1050	0	1050	Pak ka	More Than 24 Meters	2005	405	Resi dential		Con stru cted	202 1-11- 21	N/A	1050	2920B1 0	04- 005	-	16506	0%	1650.6	0	0	-	1650.6
5279	Cross ing Republic	F BLO CK	Arc han a And Anand Sriv asta v		Panc hshe el Cross ing Vijay Nagar Ghaziabad	9958313323	Self Occ upie d	1100	1050	0	1050	Pak ka	More Than 24 Meters	2005	406	Resi dential		Con stru cted	202 1-11- 21	N/A	1050	2920B1 0	04- 006	-	16506	0%	1650.6	0	0	-	1650.6





ZONE-3, WARD-Dundaheada(27)

Sr. No	Mohalla_Nam e	Govt_Plot Id	Owner_Nam e	Father_Nam e & Husb and_Nam e	Road Nam e	Mobile_Nu mber	Occ upancy _Stat us	Plot_Are a	Total_Are a_On_G round_Floor	Total_Rented_Resid ential_Built up_Are a	Total_Self_Resid ential_Built up_Are a	Hou se_Typ e	Roa d_Wid th	Constru ction_Y ear	House _Numb er	Hou se_Cat egor y	Rat e_Multi plier	Con stru ction_St atus	Surv ey_St ar t_D ate	Old _Pr ope rty_T ax _Id	Total_Built Up_Are a	Gis_Ma p_Parc el_Id	Prop erty _Lab el	Old_Ar v	New_Arv	Arv_Diff erence	Property Tax(10%)	Wat er_T ax	Sew erag e_T ax	Old_T ax	New_T ax
5280	Cross ing Repu blic	F BLO CK	Shel end ra Kum ar Singh And Sali ni Singh		Panc hshe el Cros sing Vijay Nagar Ghaziabad	9897618162	Self Occ upie d	1320	1320	0	1320	Pak ka	More than 4Meters	2005	501	Resi den tial		Con stru cted	202 1-11- 21	N/A	1320	2920B1 0	05- 001	-	20750.4	0%	2075.04	0	0	-	2075
5281	Cross ing Repu blic	F BLO CK	Dr. V.N Jha	SRE E N.N JHA	Panc hshe el Cros sing Vijay Nagar		Self Occ upie d	1320	1320	0	1320	Pak ka	More than 4Meters	2005	502	Resi den tial		Con stru cted	202 1-11- 21	N/A	1320	2920B1 0	05- 002	-	20750.4	0%	2075.04	0	0	-	2075





ZONE-3, WARD-Dundaheada(27)

Sr. No	Mohalla_Name	Govt_Plot Id	Owner_Name	Father_Name & Husband_Name	Road Name	Mobile Number	Occupancy Status	Plot Area	Total Area On Ground	Total Rented Residential Builtup Area	Total Self Residential Builtup Area	House Type	Road Width	Construction Year	House Number	House Category	Rate Multiplier	Construction Status	Survey Start Date	Old Property Tax Id	Total Builtup Area	Gis_Map Parcel Id	Property Label	Old Arv	New Arv	Arv_Difference	Property Tax(10%)	Water Tax	Sewerage Tax	Old Tax	New Tax
5282	Crossing Republic	F BLOCK	N/A		Panchsheel Crossing Vijay Nagar		Self Occupied	1100	1050	0	1050	Pakka	More Than 4 Meters	2005	503	Residential		Constructed	2021-11-21	N/A	1050	2920B10	05-003	-	16506	0%	1650.6	0	0	-	1650.6
5283	Crossing Republic	F BLOCK	Amit		Panchsheel Crossing Vijay Nagar		Self Occupied	1100	1050	0	1050	Pakka	More Than 4 Meters	2005	504	Residential		Constructed	2021-11-21	N/A	1050	2920B10	05-004	-	16506	0%	1650.6	0	0	-	1650.6
5284	Crossing Republic	F BLOCK	N/A		Panchsheel Crossing Vijay Nagar		Self Occupied	1100	1050	0	1050	Pakka	More Than 4 Meters	2005	505	Residential		Constructed	2021-11-21	N/A	1050	2920B10	05-005	-	16506	0%	1650.6	0	0	-	1650.6





ZONE-3, WARD-Dundaheada(27)

Sr. No	Mohalla_Name	Govt_Plot Id	Owner_Name	Father_Name & Husband_Name	Road Name	Mobile Number	Occupancy Status	Plot Area	Total Area On Ground Floor	Total Rented Residential Builtup Area	Total Self Residential Builtup Area	House Type	Road Width	Construction Year	House Number	House Category	Rate Multiplier	Construction Status	Survey Start Date	Old Property Tax Id	Total Built Up Area	Gis_Map_Parcel Id	Property Label	Old Arv	New Arv	Arv_Difference	Property Tax(10%)	Water Tax	Sewerage Tax	Old Tax	New Tax
5285	Crossing Republic	F BLOCK	N/A		Panchsheel Crossing Vijay Nagar		Self Occupied	1100	1050	0	1050	Pakka	More Than 4 Meters	2005	506	Residential		Constructed	2021-11-21	N/A	1050	2920B10	05-006	-	16506	0%	1650.6	0	0	-	1650.6
5286	Crossing Republic	F BLOCK	N/A		Panchsheel Crossing Vijay Nagar		Rented	1320	1320	1320	0	Pakka	More Than 4 Meters	2005	601	Residential		Constructed	2021-11-21	N/A	1320	2920B10	06-001	-	23344.2	0%	2334.42	0	0	-	2334.4
5287	Crossing Republic	F BLOCK	N/A		Panchsheel Crossing Vijay Nagar		Rented	1320	1320	1320	0	Pakka	More Than 4 Meters	2005	602	Residential		Constructed	2021-11-21	N/A	1320	2920B10	06-002	-	23344.2	0%	2334.42	0	0	-	2334.4





ZONE-3, WARD-Dundaheada(27)

Sr. No	Mohalla_Name	Govt_Plot Id	Owner_Name	Father_Name & Husband_Name	Road Name	Mobile Number	Occupancy Status	Plot Area	Total Area On Ground	Total Rented Residential Builtup Area	Total Self Residential Builtup Area	House Type	Road Width	Construction Year	House Number	House Category	Rate Multiplier	Construction Status	Survey Start Date	Old Property Tax Id	Total Builtup Area	Gis_Map_Parcels_Id	Property Label	Old Arv	New Arv	Arv_Difference	Property Tax(10%)	Water Tax	Sewerage Tax	Old Tax	New Tax
5288	Crossing Republic	F BLOCK	N/A		Panchsheel Crossing Vijay Nagar		Self Occupied	1100	1050	0	1050	Pakka	More Than 24 Meters	2005	603	Residential		Constructed	2021-11-21	N/A	1050	2920B10	06-003	-	16506	0%	1650.6	0	0	-	1650.6
5289	Crossing Republic	F BLOCK	Yogendra Prasad Sukla		Panchsheel Crossing Vijay Nagar Ghaz	9911108198	Rented	1100	1050	1050	0	Pakka	More Than 24 Meters	2005	604	Residential		Constructed	2021-11-21	N/A	1050	2920B10	06-004	-	18569.3	0%	1856.93	0	0	-	1856.9
5290	Crossing Republic	F BLOCK	Swati Aggarwal		Panchsheel Crossing Vijay Nagar	8437718911	Self Occupied	1100	1050	0	1050	Pakka	More Than 24 Meters	2005	605	Residential		Constructed	2021-11-21	N/A	1050	2920B10	06-005	-	16506	0%	1650.6	0	0	-	1650.6





ZONE-3, WARD-Dundaheada(27)

Sr. No	Mohalla_Name	Govt_Plot Id	Owner_Name	Father_Name & Husband_Name	Road Name	Mobile Number	Occupancy Status	Plot Area	Total Area On Ground	Total Rented Residential Builtup Area	Total Self Residential Builtup Area	House Type	Road Width	Construction Year	House Number	House Category	Rate Multiplier	Construction Status	Survey Start Date	Old Property Tax Id	Total Built Up Area	Gis_Map Parcel Id	Property Label	Old Arv	New Arv	Arv_Difference	Property Tax(10%)	Water Tax	Sewerage Tax	Old Tax	New Tax
5291	Crossing Republic	F BLOCK	N/A		Panchsheel Crossing Vijay Nagar		Self Occupied	1100	1050	0	1050	Pakka	More than 4 Meters	2005	606	Residential		Constructed	2022-09-03	N/A	1050	2920B10	06-006	-	16506	0%	1650.6	0	0	-	1650.6
5292	Crossing Republic	F BLOCK	N/A		Panchsheel Crossing Vijay Nagar		Self Occupied	1320	1320	0	1320	Pakka	More than 4 Meters	2005	701	Residential		Constructed	2021-11-21	N/A	1320	2920B10	07-001	-	20750.4	0%	2075.04	0	0	-	2075
5293	Crossing Republic	F BLOCK	Sarfaraz Khan	SAFUDIN KHAN	Panchsheel Crossing Vijay Nagar	9971786677	Self Occupied	1320	1320	0	1320	Pakka	More than 4 Meters	2005	702	Residential		Constructed	2021-11-21	N/A	1320	2920B10	07-002	-	20750.4	0%	2075.04	0	0	-	2075





ZONE-3, WARD-Dundaheada(27)

Sr. No	Mohalla_Name	Govt_Plot Id	Owner_Name	Father_Name & Husband_Name	Road Name	Mobile Number	Occupancy Status	Plot Area	Total Area On Ground	Total Rented Residential Builtup Area	Total Self Residential Builtup Area	House Type	Road Width	Construction Year	House Number	House Category	Rate Multiplier	Construction Status	Survey Start Date	Old Property Tax Id	Total Builtup Area	Gis_Map_Parcel Id	Property Label	Old Arv	New Arv	Arv_Difference	Property Tax(10%)	Water Tax	Sewerage Tax	Old Tax	New Tax
5294	Crossing Republic	F BLOCK	N/A		Panchsheel Crossing Vijay Nagar		Rented	1100	1050	1050	0	Pakka	More Than 4 Meters	2005	703	Residential		Constructed	2021-11-21	N/A	1050	2920B10	07-003	-	18569.3	0%	1856.93	0	0	-	1856.9
5295	Crossing Republic	F BLOCK	N/A		Panchsheel Crossing Vijay Nagar		Self Occupied	1100	1050	0	1050	Pakka	More Than 4 Meters	2005	704	Residential		Constructed	2021-11-21	N/A	1050	2920B10	07-004	-	16506	0%	1650.6	0	0	-	1650.6
5296	Crossing Republic	F BLOCK	N/A		Panchsheel Crossing Vijay Nagar		Self Occupied	1100	1050	0	1050	Pakka	More Than 4 Meters	2005	705	Residential		Constructed	2021-11-21	N/A	1050	2920B10	07-005	-	16506	0%	1650.6	0	0	-	1650.6





ZONE-3, WARD-Dundaheada(27)

Sr. No	Mohalla_Name	Govt_Plot Id	Owner_Name	Father_Name & Husband_Name	Road Name	Mobile Number	Occupancy Status	Plot Area	Total Area On Ground	Total Rented Residential Builtup Area	Total Self Residential Builtup Area	House Type	Road Width	Construction Year	House Number	House Category	Rate Multiplier	Construction Status	Survey Start Date	Old Property Tax Id	Total Built Up Area	Gis_Map Parcel Id	Property Label	Old Arv	New Arv	Arv_Difference	Property Tax(10%)	Water Tax	Sewerage Tax	Old Tax	New Tax
5297	Crossing Republic	F BLOCK	N/A		Panchsheel Crossing Vijay Nagar		Self Occupied	1100	1050	0	1050	Pakka	More Than 4 Meters	2005	706	Residential		Constructed	2021-11-21	N/A	1050	2920B10	07-006	-	16506	0%	1650.6	0	0	-	1650.6
5298	Crossing Republic	F BLOCK	Prateek Kaplesh		Panchsheel Crossing Vijay Nagar		Self Occupied	1320	1320	0	1320	Pakka	More Than 4 Meters	2005	801	Residential		Constructed	2021-11-21	N/A	1320	2920B10	08-001	-	20750.4	0%	2075.04	0	0	-	2075
5299	Crossing Republic	F BLOCK	Anand Kumar		Panchsheel Crossing Vijay Nagar		Self Occupied	1320	1320	0	1320	Pakka	More Than 4 Meters	2005	802	Residential		Constructed	2021-11-21	N/A	1320	2920B10	08-002	-	20750.4	0%	2075.04	0	0	-	2075





ZONE-3, WARD-Dundaheada(27)

Sr. No	Mohalla_Nam e	Gov t_PL ot Id	Owner _Name	Fath er_ Name & Hus ban d_ Name	Road Nam e	Mobile_ Nu mber	Occ upa ncy_ Sta tus	Plot_ Are a	Total_ Area_ On_ G round_ Floor	Total_ Rented_ Resid ential_ Builtup_ Area	Total_ Self_ Resid ential_ Built up_ Area	Hou se_ Typ e	Roa d_ Wid th	Constru ction_ Year	House _Numb er	Hou se_ Cat egor y	Rat e_ Multipl ier	Con stru ction_ Stat us	Surv ey_ Start_ Date	Old _Pr ope rty_ Tax_ Id	Total_ Built_ Up_ Area	Gis_ Ma p_ Parc el_ Id	Prop erty _Lab el	Old_ Ar v	New_ Arv	Arv_ Diff erence	Property Tax(10%)	Wat er_ Tax	Sew erag e_ Tax	Old_ Tax	New_ Tax
5300	Cross ing Republic	F BLO CK	N/A		Panc hshe el Cross ing Vijay Nagar		Self Occ upied	1100	1050	0	1050	Pak ka	Mor eTh an2 4Meters	2005	803	Resi dential		Con stru cted	202 2-09-03	N/A	1050	2920B1 0	08-003	-	16506	0%	1650.6	0	0	-	1650.6
5301	Cross ing Republic	F BLO CK	N/A		Panc hshe el Cross ing Vijay Nagar		Self Occ upied	1100	1050	0	1050	Pak ka	Mor eTh an2 4Meters	2005	804	Resi dential		Con stru cted	202 1-11-21	N/A	1050	2920B1 0	08-004	-	16506	0%	1650.6	0	0	-	1650.6
5302	Cross ing Republic	F BLO CK	Ravi Gupta		Panc hshe el Cross ing Vijay Nagar		Rented	1100	1050	1050	0	Pak ka	Mor eTh an2 4Meters	2005	805	Resi dential		Con stru cted	202 1-11-21	N/A	1050	2920B1 0	08-005	-	18569.3	0%	1856.93	0	0	-	1856.9





ZONE-3, WARD-Dundaheada(27)

Sr. No	Mohalla_Name	Govt_Plot Id	Owner_Name	Father_Name & Husband_Name	Road Name	Mobile Number	Occupancy Status	Plot Area	Total Area On Ground	Total Rented Residential Builtup Area	Total Self Residential Builtup Area	House Type	Road Width	Construction Year	House Number	House Category	Rate Multiplier	Construction Status	Survey Start Date	Old Property Tax Id	Total Built Up Area	Gis_Map Parcel Id	Property Label	Old Arv	New Arv	Arv_Difference	Property Tax(10%)	Water Tax	Sewerage Tax	Old Tax	New Tax
5303	Crossing Republic	F BLOCK	Hari Om Singh		Panchsheel Crossing Vijay Nagar	9116448049	Rented	1100	1050	1050	0	Pakka	More Than 4 Meters	2005	806	Residential		Constructed	2021-11-21	N/A	1050	2920B10	08-006	-	18569.3	0%	1856.93	0	0	-	1856.9
5304	Crossing Republic	F BLOCK	N/A		Panchsheel Crossing Vijay Nagar		Self Occupied	1320	1320	0	1320	Pakka	More Than 4 Meters	2005	901	Residential		Constructed	2021-11-21	N/A	1320	2920B10	09-001	-	20750.4	0%	2075.04	0	0	-	2075
5305	Crossing Republic	F BLOCK	N/A		Panchsheel Crossing Vijay Nagar		Self Occupied	1320	1320	0	1320	Pakka	More Than 4 Meters	2005	902	Residential		Constructed	2021-11-21	N/A	1320	2920B10	09-002	-	20750.4	0%	2075.04	0	0	-	2075





ZONE-3, WARD-Dundaheada(27)

Sr. No	Mohalla_Name	Govt_Plot Id	Owner_Name	Father_Name & Husband_Name	Road Name	Mobile Number	Occupancy Status	Plot Area	Total Area On Ground	Total Rented Residential Builtup Area	Total Self Residential Builtup Area	House Type	Road Width	Construction Year	House Number	House Category	Rate Multiplier	Construction Status	Survey Start Date	Old Property Tax Id	Total Builtup Area	Gis_Map_Parcels_Id	Property Label	Old Arv	New Arv	Arv_Difference	Property Tax(10%)	Water Tax	Sewerage Tax	Old Tax	New Tax
5306	Crossing Republic	F BLOCK	Kamal Kant		Panchsheel Crossing Vijay Nagar		Self Occupied	1100	1050	0	1050	Pakka	More Than 4 Meters	2005	903	Residential		Constructed	2021-11-21	N/A	1050	2920B10	09-003	-	16506	0%	1650.6	0	0	-	1650.6
5307	Crossing Republic	F BLOCK	Devendra Tripathi	K.R TRIPATHI	Panchsheel Crossing Vijay Nagar	7503944434	Self Occupied	1100	1050	0	1050	Pakka	More Than 4 Meters	2005	904	Residential		Constructed	2021-11-21	N/A	1050	2920B10	09-004	-	16506	0%	1650.6	0	0	-	1650.6
5308	Crossing Republic	F BLOCK	N/A		Panchsheel Crossing Vijay Nagar		Self Occupied	1100	1050	0	1050	Pakka	More Than 4 Meters	2005	905	Residential		Constructed	2021-11-21	N/A	1050	2920B10	09-005	-	16506	0%	1650.6	0	0	-	1650.6





ZONE-3, WARD-Dundaheada(27)

Sr. No	Mohalla_Name	Govt_Plot Id	Owner_Name	Father_Name & Husband_Name	Road Name	Mobile Number	Occupancy Status	Plot Area	Total Area On Ground	Total Rented Residential Builtup Area	Total Self Residential Builtup Area	House Type	Road Width	Construction Year	House Number	House Category	Rate Multiplier	Construction Status	Survey Start Date	Old Property Tax Id	Total Built Up Area	Gis_Map Parcel Id	Property Label	Old Arv	New Arv	Arv_Difference	Property Tax(10%)	Water Tax	Sewerage Tax	Old Tax	New Tax
5309	Crossing Republic	F BLOCK	N/A		Panchsheel Crossing Vijay Nagar		Self Occupied	1100	1050	0	1050	Pakka	More Than 4 Meters	2005	906	Residential		Constructed	2021-11-21	N/A	1050	2920B10	09-006	-	16506	0%	1650.6	0	0	-	1650.6
5310	Crossing Republic	F BLOCK	N/A		Panchsheel Crossing Vijay Nagar		Self Occupied	1320	1320	0	1320	Pakka	More Than 4 Meters	2005	1001	Residential		Constructed	2021-11-21	N/A	1320	2920B10	10-001	-	20750.4	0%	2075.04	0	0	-	2075
5311	Crossing Republic	F BLOCK	Yogesh		Panchsheel Crossing Vijay Nagar		Rented	1320	1320	1320	0	Pakka	More Than 4 Meters	2005	1002	Residential		Constructed	2021-11-21	N/A	1320	2920B10	10-002	-	23344.2	0%	2334.42	0	0	-	2334.4





ZONE-3, WARD-Dundaheada(27)

Sr. No	Mohalla_Name	Govt_Plot Id	Owner_Name	Father_Name & Husband_Name	Road Name	Mobile Number	Occupancy Status	Plot Area	Total Area On Ground	Total Rented Residential Builtup Area	Total Self Residential Builtup Area	House Type	Road Width	Construction Year	House Number	House Category	Rate Multiplier	Construction Status	Survey Start Date	Old Property Tax Id	Total Builtup Area	Gis_Map_Parcel_Id	Property Label	Old Arv	New Arv	Arv_Difference	Property Tax(10%)	Water Tax	Sewerage Tax	Old Tax	New Tax
5312	Crossing Republic	F BLOCK	Dhirendra Tripathi	K.R TRIPATHI	Panchsheel Crossing Vijay Nagar	7503944434	Rented	1100	1050	1050	0	Pakka	More Than 4 Meters	2005	1003	Residential		Constructed	2021-11-21	N/A	1050	2920B10	10-003	-	18569.3	0%	1856.93	0	0	-	1856.9
5313	Crossing Republic	F BLOCK	N/A		Panchsheel Crossing Vijay Nagar		Self Occupied	1100	1050	0	1050	Pakka	More Than 4 Meters	2005	1004	Residential		Constructed	2021-11-21	N/A	1050	2920B10	10-004	-	16506	0%	1650.6	0	0	-	1650.6
5314	Crossing Republic	F BLOCK	N/A		Panchsheel Crossing Vijay Nagar		Self Occupied	1100	1050	0	1050	Pakka	More Than 4 Meters	2005	1005	Residential		Constructed	2021-11-21	N/A	1050	2920B10	10-005	-	16506	0%	1650.6	0	0	-	1650.6





ZONE-3, WARD-Dundaheada(27)

Sr. No	Mohalla_Name	Govt_Plot Id	Owner_Name	Father_Name & Husband_Name	Road Name	Mobile Number	Occupancy Status	Plot Area	Total Area On Ground	Total Rented Residential Builtup Area	Total Self Residential Builtup Area	House Type	Road Width	Construction Year	House Number	House Category	Rate Multiplier	Construction Status	Survey Start Date	Old Property Tax Id	Total Built Up Area	Gis_Map Parcel Id	Property Label	Old Arv	New Arv	Arv_Difference	Property Tax(10%)	Water Tax	Sewerage Tax	Old Tax	New Tax
5315	Crossing Republic	F BLOCK	N/A		Panchsheel Crossing Vijay Nagar		Self Occupied	1100	1050	0	1050	Pakka	More Than 4 Meters	2005	1006	Residential		Constructed	2021-11-21	N/A	1050	2920B10	10-006	-	16506	0%	1650.6	0	0	-	1650.6
5316	Crossing Republic	F BLOCK	N/A		Panchsheel Crossing Vijay Nagar		Self Occupied	1320	1320	0	1320	Pakka	More Than 4 Meters	2005	1101	Residential		Constructed	2021-11-21	N/A	1320	2920B10	11-001	-	20750.4	0%	2075.04	0	0	-	2075
5317	Crossing Republic	F BLOCK	N/A		Panchsheel Crossing Vijay Nagar		Self Occupied	1320	1320	0	1320	Pakka	More Than 4 Meters	2005	1102	Residential		Constructed	2021-11-21	N/A	1320	2920B10	11-002	-	20750.4	0%	2075.04	0	0	-	2075





ZONE-3, WARD-Dundaheada(27)

Sr. No	Mohalla_Name	Govt_Plot Id	Owner_Name	Father_Name & Husband_Name	Road Name	Mobile Number	Occupancy Status	Plot Area	Total Area On Ground Floor	Total Rented Residential Builtup Area	Total Self Residential Builtup Area	House Type	Road Width	Construction Year	House Number	House Category	Rate Multiplier	Construction Status	Survey Start Date	Old Property Tax Id	Total Builtup Area	Gis_Map_Parcels_Id	Property Label	Old Arv	New Arv	Arv_Difference	Property Tax(10%)	Water Tax	Sewerage Tax	Old Tax	New Tax
5318	Crossing Republic	F BLOCK	Vikas Kumar	SATYA NARAYAN SHARMA	Panchsheel Crossing Vijay Nagar Ghaziaba	9910038846	Self Occupied	1100	1050	0	1050	Pakka	More Than 24 Meters	2005	1103	Residential		Constructed	2021-11-21	N/A	1050	2920B10	11-003	-	16506	0%	1650.6	0	0	-	1650.6
5319	Crossing Republic	F BLOCK	Iyer		Panchsheel Crossing Vijay Nagar		Self Occupied	1100	1050	0	1050	Pakka	More Than 24 Meters	2005	1104	Residential		Constructed	2021-11-21	N/A	1050	2920B10	11-004	-	16506	0%	1650.6	0	0	-	1650.6
5320	Crossing Republic	F BLOCK	Devsh Kumar	GOVIND TIWARI	Panchsheel Crossing Vijay Nagar	9810774572	Self Occupied	1100	1050	0	1050	Pakka	More Than 24 Meters	2005	1105	Residential		Constructed	2021-11-21	N/A	1050	2920B10	11-005	-	16506	0%	1650.6	0	0	-	1650.6





ZONE-3, WARD-Dundaheada(27)

Sr. No	Mohalla_Name	Govt_Plot Id	Owner_Name	Father_Name & Husband_Name	Road Name	Mobile Number	Occupancy Status	Plot Area	Total Area On Ground	Total Rented Residential Builtup Area	Total Self Residential Builtup Area	House Type	Road Width	Construction Year	House Number	House Category	Rate Multiplier	Construction Status	Survey Start Date	Old Property Tax Id	Total Built Up Area	Gis_Map_Parcel_Id	Property Label	Old Arv	New Arv	Arv_Difference	Property Tax(10%)	Water Tax	Sewerage Tax	Old Tax	New Tax
5321	Crossing Republic	F BLOCK	N/A		Panchsheel Crossing Vijay Nagar		Self Occupied	1100	1050	0	1050	Pakka	More Than 4 Meters	2005	1106	Residential		Constructed	2021-11-21	N/A	1050	2920B10	11-006	-	16506	0%	1650.6	0	0	-	1650.6
5322	Crossing Republic	F BLOCK	N/A		Panchsheel Crossing Vijay Nagar		Self Occupied	1320	1320	0	1320	Pakka	More Than 4 Meters	2005	1201	Residential		Constructed	2021-11-21	N/A	1320	2920B10	12-001	-	20750.4	0%	2075.04	0	0	-	2075
5323	Crossing Republic	F BLOCK	N/A		Panchsheel Crossing Vijay Nagar		Self Occupied	1320	1320	0	1320	Pakka	More Than 4 Meters	2005	1202	Residential		Constructed	2021-11-21	N/A	1320	2920B10	12-002	-	20750.4	0%	2075.04	0	0	-	2075





ZONE-3, WARD-Dundaheada(27)

Sr. No	Mohalla_Name	Govt_Plot_Id	Owner_Name	Father_Name & Husband_Name	Road Name	Mobile Number	Occupancy Status	Plot Area	Total Area On Ground Floor	Total Rented Residential Builtup Area	Total Self Residential Builtup Area	House Type	Road Width	Construction Year	House Number	House Category	Rate Multiplier	Construction Status	Survey Start Date	Old Property Tax Id	Total Builtup Area	Gis_Map_Parc_Id	Property Label	Old Arv	New Arv	Arv_Difference	Property Tax(10%)	Water Tax	Sewerage Tax	Old Tax	New Tax
5324	Crossing Republic	F BLOCK	Vijay		Panchsheel Crossing Vijay Nagar		Rented	1100	1050	1050	0	Pakka	More Than 4 Meters	2005	1203	Residential		Constructed	2021-11-21	N/A	1050	2920B10	12-003	-	18569.3	0%	1856.93	0	0	-	1856.9
5325	Crossing Republic	F BLOCK	Ambuj Kumar And Priyanjan Kumar	SAMBHU SHARMA	Panchsheel Crossing Vijay Nagar Ghaziabad	9911276647	Self Occupied	1100	1050	0	1050	Pakka	More Than 4 Meters	2005	1204	Residential		Constructed	2021-11-21	N/A	1050	2920B10	12-004	-	16506	0%	1650.6	0	0	-	1650.6
5326	Crossing Republic	F BLOCK	N/A		Panchsheel Crossing Vijay Nagar		Self Occupied	1100	1050	0	1050	Pakka	More Than 4 Meters	2005	1205	Residential		Constructed	2021-11-21	N/A	1050	2920B10	12-005	-	16506	0%	1650.6	0	0	-	1650.6





ZONE-3, WARD-Dundaheada(27)

Sr. No	Mohalla_Name	Govt_Plot Id	Owner_Name	Father_Name & Husband_Name	Road Name	Mobile Number	Occupancy Status	Plot Area	Total Area On Ground	Total Rented Residential Builtup Area	Total Self Residential Builtup Area	House Type	Road Width	Construction Year	House Number	House Category	Rate Multiplier	Construction Status	Survey Start Date	Old Property Tax Id	Total Built Up Area	Gis_Map Parcel Id	Property Label	Old Arv	New Arv	Arv_Difference	Property Tax(10%)	Water Tax	Sewerage Tax	Old Tax	New Tax
5327	Crossing Republic	F BLOCK	N/A		Panchsheel Crossing Vijay Nagar		Self Occupied	1100	1050	0	1050	Pakka	More Than 4 Meters	2005	1206	Residential		Constructed	2021-11-21	N/A	1050	2920B10	12-006	-	16506	0%	1650.6	0	0	-	1650.6
5328	Crossing Republic	F BLOCK	N/A		Panchsheel Crossing Vijay Nagar		Self Occupied	1320	1320	0	1320	Pakka	More Than 4 Meters	2005	1301	Residential		Constructed	2021-11-21	N/A	1320	2920B10	13-002	-	20750.4	0%	2075.04	0	0	-	2075
5329	Crossing Republic	F BLOCK	Amaltesh		Panchsheel Crossing Vijay Nagar		Self Occupied	1320	1320	0	1320	Pakka	More Than 4 Meters	2005	1302	Residential		Constructed	2021-11-21	N/A	1320	2920B10	13-003	-	20750.4	0%	2075.04	0	0	-	2075





ZONE-3, WARD-Dundaheada(27)

Sr. No	Mohalla_Name	Govt_Plot Id	Owner_Name	Father_Name & Husband_Name	Road Name	Mobile Number	Occupancy Status	Plot Area	Total Area On Ground	Total Rented Residential Builtup Area	Total Self Residential Builtup Area	House Type	Road Width	Construction Year	House Number	House Category	Rate Multiplier	Construction Status	Survey Start Date	Old Property Tax Id	Total Builtup Area	Gis_Map_Parcel_Id	Property Label	Old Arv	New Arv	Arv_Difference	Property Tax(10%)	Water Tax	Sewerage Tax	Old Tax	New Tax
5330	Crossing Republic	F BLOCK	N/A		Panchsheel Crossing Vijay Nagar		Self Occupied	1100	1050	0	1050	Pakka	More Than 4 Meters	2005	1303	Residential		Constructed	2021-11-21	N/A	1050	2920B10	13-004	-	16506	0%	1650.6	0	0	-	1650.6
5331	Crossing Republic	F BLOCK	N/A		Panchsheel Crossing Vijay Nagar		Self Occupied	1100	1050	0	1050	Pakka	More Than 4 Meters	2005	1304	Residential		Constructed	2021-11-21	N/A	1050	2920B10	13-005	-	16506	0%	1650.6	0	0	-	1650.6
5332	Crossing Republic	F BLOCK	N/A		Panchsheel Crossing Vijay Nagar		Self Occupied	1100	1050	0	1050	Pakka	More Than 4 Meters	2005	1305	Residential		Constructed	2021-11-21	N/A	1050	2920B10	13-006	-	16506	0%	1650.6	0	0	-	1650.6





ZONE-3, WARD-Dundaheada(27)

Sr. No	Mohalla_Name	Govt_Plot Id	Owner_Name	Father_Name & Husband_Name	Road Name	Mobile Number	Occupancy Status	Plot Area	Total Area On Ground	Total Rented Residential Builtup Area	Total Self Residential Builtup Area	House Type	Road Width	Construction Year	House Number	House Category	Rate Multiplier	Construction Status	Survey Start Date	Old Property Tax Id	Total Builtup Area	Gis_Map_Parcel_Id	Property Label	Old Arv	New Arv	Arv_Difference	Property Tax(10%)	Water Tax	Sewerage Tax	Old Tax	New Tax
5333	Crossing Republic	F BLOCK	Pramod Kumar	LALAN PRASAD	Panchsheel Crossing Vijay Nagar	8800403666	Self Occupied	1100	1050	0	1050	Pakka	More Than 4 Meters	2005	1306	Residential		Constructed	2021-11-21	N/A	1050	2920B10	13-007	-	16506	0%	1650.6	0	0	-	1650.6
5334	Crossing Republic	F BLOCK	N/A		Panchsheel Crossing Vijay Nagar		Self Occupied	1320	1320	0	1320	Pakka	More Than 4 Meters	2005	1401	Residential		Constructed	2021-11-21	N/A	1320	2920B10	14-001	-	20750.4	0%	2075.04	0	0	-	2075
5335	Crossing Republic	F BLOCK	David Meithe		Panchsheel Crossing Vijay Nagar		Self Occupied	1320	1320	0	1320	Pakka	More Than 4 Meters	2005	1402	Residential		Constructed	2021-11-21	N/A	1320	2920B10	14-002	-	20750.4	0%	2075.04	0	0	-	2075





ZONE-3, WARD-Dundaheada(27)

Sr. No	Mohalla_Name	Govt_Plot Id	Owner_Name	Father_Name & Husband_Name	Road Name	Mobile Number	Occupancy Status	Plot Area	Total Area On Ground	Total Rented Residential Builtup Area	Total Self Residential Builtup Area	House Type	Road Width	Construction Year	House Number	House Category	Rate Multiplier	Construction Status	Survey Start Date	Old Property Tax Id	Total Builtup Area	Gis_Map_Parcel_Id	Property Label	Old Arv	New Arv	Arv_Difference	Property Tax(10%)	Water Tax	Sewerage Tax	Old Tax	New Tax
5336	Crossing Republic	F BLOCK	N/A		Panchsheel Crossing Vijay Nagar		Self Occupied	1100	1050	0	1050	Pakka	More than 4 Meters	2005	1403	Residential		Constructed	2021-11-21	N/A	1050	2920B10	14-003	-	16506	0%	1650.6	0	0	-	1650.6
5337	Crossing Republic	F BLOCK	N/A		Panchsheel Crossing Vijay Nagar		Self Occupied	1100	1050	0	1050	Pakka	More than 4 Meters	2005	1404	Residential		Constructed	2021-11-21	N/A	1050	2920B10	14-004	-	16506	0%	1650.6	0	0	-	1650.6
5338	Crossing Republic	F BLOCK	N/A		Panchsheel Crossing Vijay Nagar		Self Occupied	1100	1050	0	1050	Pakka	More than 4 Meters	2005	1405	Residential		Constructed	2021-11-21	N/A	1050	2920B10	14-005	-	16506	0%	1650.6	0	0	-	1650.6





ZONE-3, WARD-Dundaheada(27)

Sr. No	Mohalla_Name	Govt_Plot Id	Owner_Name	Father_Name & Husband_Name	Road Name	Mobile Number	Occupancy Status	Plot Area	Total Area On Ground Floor	Total Rented Residential Builtup Area	Total Self Residential Builtup Area	House Type	Road Width	Construction Year	House Number	House Category	Rate Multiplier	Construction Status	Survey Start Date	Old Property Tax Id	Total Built Up Area	Gis_Map_Parcels_Id	Property Label	Old Arv	New Arv	Arv_Difference	Property Tax(10%)	Water Tax	Sewerage Tax	Old Tax	New Tax
5339	Crossing Republic	F BLOCK	Satpal		Panchsheel Crossing Vijay Nagar	8826028670	Rented	1100	1050	1050	0	Pakka	More Than 24 Meters	2005	1406	Residential		Constructed	2021-11-21	N/A	1050	2920B10	14-006	-	18569.3	0%	1856.93	0	0	-	1856.9
5340	Crossing Republic	F BLOCK	Arvind Kumar Sinha	SRE S.P	Panchsheel Crossing Vijay Nagar	9999607598	Self Occupied	1320	1320	0	1320	Pakka	More Than 24 Meters	2005	1501	Residential		Constructed	2021-11-21	N/A	1320	2920B10	15-001	-	20750.4	0%	2075.04	0	0	-	2075
5341	Crossing Republic	F BLOCK	Aashutosh Kumar Tripathi		Panchsheel Crossing Vijay Nagar Ghaziabad	7428923434	Self Occupied	1320	1320	0	1320	Pakka	More Than 24 Meters	2005	1502	Residential		Constructed	2021-11-21	N/A	1320	2920B10	15-002	-	20750.4	0%	2075.04	0	0	-	2075





ZONE-3, WARD-Dundaheada(27)

Sr. No	Mohalla_Name	Govt_Plot Id	Owner_Name	Father_Name & Husband_Name	Road Name	Mobile Number	Occupancy Status	Plot Area	Total Area On Ground	Total Rented Residential Builtup Area	Total Self Residential Builtup Area	House Type	Road Width	Construction Year	House Number	House Category	Rate Multiplier	Construction Status	Survey Start Date	Old Property Tax Id	Total Builtup Area	Gis_Map_Parcel_Id	Property Label	Old Arv	New Arv	Arv_Difference	Property Tax(10%)	Water Tax	Sewerage Tax	Old Tax	New Tax
5342	Crossing Republic	F BLOCK	N/A		Panchsheel Crossing Vijay Nagar		Self Occupied	1100	1050	0	1050	Pakka	More Than 4 Meters	2005	1503	Residential		Constructed	2021-11-21	N/A	1050	2920B10	15-003	-	16506	0%	1650.6	0	0	-	1650.6
5343	Crossing Republic	F BLOCK	N/A		Panchsheel Crossing Vijay Nagar		Self Occupied	1100	1050	0	1050	Pakka	More Than 4 Meters	2005	1504	Residential		Constructed	2021-11-21	N/A	1050	2920B10	15-004	-	16506	0%	1650.6	0	0	-	1650.6
5344	Crossing Republic	F BLOCK	Ajay Tomar		Panchsheel Crossing Vijay Nagar		Self Occupied	1100	1050	0	1050	Pakka	More Than 4 Meters	2005	1505	Residential		Constructed	2021-11-21	N/A	1050	2920B10	15-005	-	16506	0%	1650.6	0	0	-	1650.6





ZONE-3, WARD-Dundaheada(27)

Sr. No	Mohalla_Name	Govt_Plot Id	Owner_Name	Father_Name & Husband_Name	Road Name	Mobile Number	Occupancy Status	Plot Area	Total Area On Ground Floor	Total Rented Residential Builtup Area	Total Self Residential Builtup Area	House Type	Road Width	Construction Year	House Number	House Category	Rate Multiplier	Construction Status	Survey Start Date	Old Property Tax Id	Total Built Up Area	Gis_Map_Parcels_Id	Property Label	Old Arv	New Arv	Arv_Difference	Property Tax(10%)	Water Tax	Sewerage Tax	Old Tax	New Tax
5345	Crossing Republic	F BLOCK	N/A		Panchsheel Crossing Vijay Nagar		Self Occupied	1100	1050	0	1050	Pakka	More than 24 Meters	2005	1506	Residential		Constructed	2021-11-21	N/A	1050	2920B10	15-006	-	16506	0%	1650.6	0	0	-	1650.6
5346	Crossing Republic	F BLOCK	Mohit Shah	RAM GOPAL SHAH	Panchsheel Crossing Vijay Nagar	9350589722	Self Occupied	1320	1320	0	1320	Pakka	More than 24 Meters	2005	1601	Residential		Constructed	2021-11-21	N/A	1320	2920B10	16-001	-	20750.4	0%	2075.04	0	0	-	2075
5347	Crossing Republic	F BLOCK	N/A		Panchsheel Crossing Vijay Nagar		Self Occupied	1320	1320	0	1320	Pakka	More than 24 Meters	2005	1602	Residential		Constructed	2021-11-21	N/A	1320	2920B10	16-002	-	20750.4	0%	2075.04	0	0	-	2075





ZONE-3, WARD-Dundaheada(27)

Sr. No	Mohalla_Nam e	Gov t_Pl ot Id	Owner _Name	Fath er_ Name & Hus band_ Name	Road Nam e	Mobile_ Nu mber	Occ upancy _Stat us	Plot_ Are a	Total_ Area_ On_ G round_ Floor	Total_ Rented_ Resid ential_ Builtup_ Area	Total_ Self_ Resid ential_ Built up_ Area	Hou se_ Typ e	Roa d_ Wid th	Constru ction_ Year	House _Numb er	Hou se_ Cat egor y	Rat e_ Multipl ier	Con stru ction_ Stat us	Surv ey_ Start_ Date	Old _Pr ope rty_ Tax_ Id	Total_ Built_ Up_ Area	Gis_ Ma p_ Parc el_ Id	Prop erty _Lab el	Old_ Ar v	New_ Arv	Arv_ Diff erence	Property Tax(10%)	Wat er_ Tax	Sew erag e_ Tax	Old_ Tax	New_ Tax
5348	Cross ing Republic	F BLO CK	N/A		Panc hshe el Crossing Vijay Nagar		Self Occ upie d	1100	1050	0	1050	Pak ka	Mor eTh an2 4Meters	2005	1603	Resi den tial		Con stru cted	202 1-11- 21	N/A	1050	2920B1 0	16- 003	-	16506	0%	1650.6	0	0	-	1650.6
5349	Cross ing Republic	F BLO CK	N/A		Panc hshe el Crossing Vijay Nagar		Self Occ upie d	1100	1050	0	1050	Pak ka	Mor eTh an2 4Meters	2005	1604	Resi den tial		Con stru cted	202 1-11- 21	N/A	1050	2920B1 0	16- 004	-	16506	0%	1650.6	0	0	-	1650.6
5350	Cross ing Republic	F BLO CK	Mr. Vish al Yad av	MR. SUN DER LAL YAD AV	Panc hshe el Crossing Vijay Nagar Ghaziaba	9810572761	Self Occ upie d	1100	1050	0	1050	Pak ka	Mor eTh an2 4Meters	2005	1605	Resi den tial		Con stru cted	202 1-11- 21	N/A	1050	2920B1 0	16- 005	-	16506	0%	1650.6	0	0	-	1650.6





ZONE-3, WARD-Dundaheada(27)

Sr. No	Mohalla_Name	Govt_Plot Id	Owner_Name	Father_Name & Husband_Name	Road Name	Mobile Number	Occupancy Status	Plot Area	Total Area On Ground	Total Rented Residential Builtup Area	Total Self Residential Builtup Area	House Type	Road Width	Construction Year	House Number	House Category	Rate Multiplier	Construction Status	Survey Start Date	Old Property Tax Id	Total Built Up Area	Gis Map Parcel Id	Property Label	Old Arv	New Arv	Arv Difference	Property Tax(10%)	Water Tax	Sewerage Tax	Old Tax	New Tax
5351	Crossing Republic	F BLOCK	N/A		Panchsheel Crossing Vijay Nagar		Self Occupied	1100	1050	0	1050	Pakka	More than 4 Meters	2005	1606	Residential		Constructed	2021-11-21	N/A	1050	2920B10	16-006	-	16506	0%	1650.6	0	0	-	1650.6
5352	Crossing Republic	F BLOCK	Nee Raj	RAM PRA SINGH	Panchsheel Crossing Vijay Nagar	9810107069	Self Occupied	1320	1320	0	1320	Pakka	More than 4 Meters	2005	1701	Residential		Constructed	2021-11-21	N/A	1320	2920B10	17-001	-	20750.4	0%	2075.04	0	0	-	2075
5353	Crossing Republic	F BLOCK	Pankaj	J.P SINGHA	Panchsheel Crossing Vijay Nagar	8882860174	Self Occupied	1320	1320	0	1320	Pakka	More than 4 Meters	2005	1702	Residential		Constructed	2021-11-21	N/A	1320	2920B10	17-002	-	20750.4	0%	2075.04	0	0	-	2075





ZONE-3, WARD-Dundaheada(27)

Sr. No	Mohalla_Name	Govt_Plot_Id	Owner_Name	Father_Name & Husband_Name	Road Name	Mobile Number	Occupancy Status	Plot Area	Total Area On Ground Floor	Total Rented Residential Builtup Area	Total Self Residential Builtup Area	House Type	Road Width	Construction Year	House Number	House Category	Rate Multiplier	Construction Status	Survey Start Date	Old Property Tax Id	Total Built Up Area	Gis_Map_Parcels_Id	Property Label	Old Arv	New Arv	Arv_Difference	Property Tax(10%)	Water Tax	Sewerage Tax	Old Tax	New Tax
5354	Crossing Republic	F BLOCK	Sanjeev Kumar	LATE SHREE PREM SHRI VASTAV	Panchsheel Crossing Vijay Nagar Ghaziabad	9899886380	Self Occupied	1100	1050	0	1050	Pakka	More Than 24 Meters	2005	1703	Residential		Constructed	2021-11-21	N/A	1050	2920B10	17-003	-	16506	0%	1650.6	0	0	-	1650.6
5355	Crossing Republic	F BLOCK	Nazim Sher Khan		Panchsheel Crossing Vijay Nagar		Self Occupied	1100	1050	0	1050	Pakka	More Than 24 Meters	2005	1704	Residential		Constructed	2021-11-21	N/A	1050	2920B10	17-004	-	16506	0%	1650.6	0	0	-	1650.6
5356	Crossing Republic	F BLOCK	N/A		Panchsheel Crossing Vijay Nagar		Self Occupied	1100	1050	0	1050	Pakka	More Than 24 Meters	2005	1705	Residential		Constructed	2021-11-21	N/A	1050	2920B10	17-005	-	16506	0%	1650.6	0	0	-	1650.6

ZONE-3, WARD-Dundaheada(27)

Sr. No	Mohalla_Nam e	Gov t_Pl ot Id	Own er_Na me	Fath er_Na me & Hus band_Na me	Road Nam e	Mobile_Nu mber	Occ upa ncy_Stat us	Plot_Are a	Total_Are a_On_G round_Floor	Total_Rent ed_Resid ential_Built up_Are a	Total_Self_Resid ential_Built up_Are a	Hou se_Typ e	Roa d_Wid th	Constru ction_Y ear	House _Numb er	Hou se_Cat egor y	Rat e_Mul tipl ier	Con stru ctio n_Stat us	Surv ey_Star t_D ate	Old _Pr ope rty_Tax _Id	Total_Built_Up_Are a	Gis_Ma p_Parc el_Id	Prop erty _Lab el	Old_Ar v	New_Ar v	Arv_Diff erence	Property Tax(10%)	Wat er_T ax	Sew erag e_T ax	Old_T ax	New_T ax
5357	Cross ing Repu blic	F BLO CK	Praf ul Kam boj	HUK UM SIN GH KA MB OJ	Panc hsh el Cross ing Vijay Naga r	8447101594	Self Occ upie d	1100	1050	0	1050	Pak ka	Mor eTh an2 4Meters	2005	1706	Resi den tial		Con stru cted	202 1-11- 21	N/A	1050	2920B1 0	17- 006	-	16506	0%	1650.6	0	0	-	1650.6
5358	Cross ing Repu blic	F BLO CK	Ash wan i Kum ar Jha		Panc hsh el Cross ing Vijay Naga r	8860081654	Ren ted	1320	1320	1320	0	Pak ka	Mor eTh an2 4Meters	2005	1801	Resi den tial		Con stru cted	202 1-11- 21	N/A	1320	2920B1 0	18- 001	-	23344.2	0%	2334.42	0	0	-	2334.4
5359	Cross ing Repu blic	F BLO CK	Vrin dra Kum ar	RA M CHAN DR A KAN UJIA	Panc hsh el Cross ing Vijay Naga r Ghaz	8527455522	Self Occ upie d	1320	1320	0	1320	Pak ka	Mor eTh an2 4Meters	2005	1802	Resi den tial		Con stru cted	202 1-11- 21	N/A	1320	2920B1 0	18- 002	-	20750.4	0%	2075.04	0	0	-	2075





ZONE-3, WARD-Dundaheada(27)

Sr. No	Mohalla_Nam e	Gov t_Pl ot Id	Owner _Name	Fath er_ Name & Hus band_ Name	Road Name	Mobile_ Nu mber	Occ upa ncy_ Sta tus	Plot_ Are a	Total_ Area_ On_ G round_ Floor	Total_ Rented_ Resid ential_ Builtup_ Area	Total_ Self_ Resid ential_ Built up_ Area	Hou se_ Typ e	Roa d_ Wid th	Constru ction_ Year	House _Numb er	Hou se_ Cat egor y	Rat e_ Multipl ier	Con stru ction_ Stat us	Surv ey_ Start_ Date	Old _Pr ope rty_ Tax_ Id	Total_ Built_ Up_ Area	Gis_ Ma p_ Parc el_ Id	Prop erty _Lab el	Old_ Ar v	New_ Arv	Arv_ Diff erence	Property Tax(10%)	Wat er_ Tax	Sew erag e_ Tax	Old_ Tax	New_ Tax
5360	Cross ing Republic	F BLO CK	Bijoy Deb	BHUPEN DEB	Panchshel Crossing Vijay Nagar	9818734202	Self Occupied	1100	1050	0	1050	Pakka	More than 24 Meters	2005	1803	Residential		Constructed	2021-11-21	N/A	1050	2920B10	18-003	-	16506	0%	1650.6	0	0	-	1650.6
5361	Cross ing Republic	F BLO CK	N/A		Panchshel Crossing Vijay Nagar		Self Occupied	1100	1050	0	1050	Pakka	More than 24 Meters	2005	1804	Residential		Constructed	2021-11-21	N/A	1050	2920B10	18-004	-	16506	0%	1650.6	0	0	-	1650.6
5362	Cross ing Republic	F BLO CK	Nitin Kumar	KARANVEER SINGH	Panchshel Crossing Vijay Nagar	9811764840	Self Occupied	1100	1050	0	1050	Pakka	More than 24 Meters	2005	1805	Residential		Constructed	2021-11-21	N/A	1050	2920B10	18-005	-	16506	0%	1650.6	0	0	-	1650.6





ZONE-3, WARD-Dundaheada(27)

Sr. No	Mohalla_Name	Govt_Plot Id	Owner_Name	Father_Name & Husband_Name	Road Name	Mobile Number	Occupancy Status	Plot Area	Total Area On Ground Floor	Total Rented Residential Builtup Area	Total Self Residential Builtup Area	House Type	Road Width	Construction Year	House Number	House Category	Rate Multiplier	Construction Status	Survey Start Date	Old Property Tax Id	Total Built Up Area	Gis_Map Parcel Id	Property Label	Old Arv	New Arv	Arv_Difference	Property Tax(10%)	Water Tax	Sewerage Tax	Old Tax	New Tax
5363	Crossing Republic	F BLOCK	Bharat Thakre		Panchsheel Crossing Vijay Nagar		Self Occupied	1100	1050	0	1050	Pakka	More Than 24 Meters	2005	1806	Residential		Constructed	2021-11-21	N/A	1050	2920B10	18-006	-	16506	0%	1650.6	0	0	-	1650.6
5364	Crossing Republic	F BLOCK	Siddhartha Bhardwaj	DINESH CHAND SHARMA	Panchsheel Crossing Vijay Nagar Ghaz	9811588585	Self Occupied	1320	1320	0	1320	Pakka	More Than 24 Meters	2005	1901	Residential		Constructed	2021-11-21	N/A	1320	2920B10	19-001	-	20750.4	0%	2075.04	0	0	-	2075
5365	Crossing Republic	F BLOCK	Deep Aadiya Rai		Panchsheel Crossing Vijay Nagar		Self Occupied	1320	1320	0	1320	Pakka	More Than 24 Meters	2005	1902	Residential		Constructed	2021-11-21	N/A	1320	2920B10	19-002	-	20750.4	0%	2075.04	0	0	-	2075





ZONE-3, WARD-Dundaheada(27)

Sr. No	Mohalla_Name	Govt_Plot Id	Owner_Name	Father_Name & Husband_Name	Road Name	Mobile Number	Occupancy Status	Plot Area	Total Area On Ground Floor	Total Rented Residential Builtup Area	Total Self Residential Builtup Area	House Type	Road Width	Construction Year	House Number	House Category	Rate Multiplier	Construction Status	Survey Start Date	Old Property Tax Id	Total Built Up Area	Gis_Map_Parcel_Id	Property Label	Old Arv	New Arv	Arv_Difference	Property Tax(10%)	Water Tax	Sewerage Tax	Old Tax	New Tax
5366	Crossing Republic	F BLOCK	Madhusudan Bhatt		Panchsheel Crossing Vijay Nagar	7499956110	Rented	1100	1050	1050	0	Pakka	More than 24 Meters	2005	1903	Residential		Constructed	2021-11-21	N/A	1050	2920B10	19-003	-	18569.3	0%	1856.93	0	0	-	1856.9
5367	Crossing Republic	F BLOCK	Kamlesh		Panchsheel Crossing Vijay Nagar	9625444761	Rented	1100	1050	1050	0	Pakka	More than 24 Meters	2005	1904	Residential		Constructed	2021-11-21	N/A	1050	2920B10	19-004	-	18569.3	0%	1856.93	0	0	-	1856.9
5368	Crossing Republic	F BLOCK	N/A		Panchsheel Crossing Vijay Nagar		Self Occupied	1100	1050	0	1050	Pakka	More than 24 Meters	2005	1905	Residential		Constructed	2021-11-21	N/A	1050	2920B10	19-005	-	16506	0%	1650.6	0	0	-	1650.6





ZONE-3, WARD-Dundaheada(27)

Sr. No	Mohalla_Name	Govt_Plot Id	Owner_Name	Father_Name & Husband_Name	Road Name	Mobile Number	Occupancy Status	Plot Area	Total Area On Ground	Total Rented Residential Builtup Area	Total Self Residential Builtup Area	House Type	Road Width	Construction Year	House Number	House Category	Rate Multiplier	Construction Status	Survey Start Date	Old Property Tax Id	Total Builtup Area	Gis Map Parcel Id	Property Label	Old Arv	New Arv	Arv Difference	Property Tax(10%)	Water Tax	Sewerage Tax	Old Tax	New Tax
5369	Crossing Republic	F BLOCK	N/A		Panchsheel Crossing Vijay Nagar		Self Occupied	1100	1050	0	1050	Pakka	More than 4 Meters	2005	1906	Residential		Constructed	2021-11-21	N/A	1050	2920B10	19-006	-	16506	0%	1650.6	0	0	-	1650.6
5370	Crossing Republic	F BLOCK	Chandra Shekharan		Panchsheel Crossing Vijay Nagar	9552553718	Rented	1320	1320	1320	0	Pakka	More than 4 Meters	2005	2001	Residential		Constructed	2021-11-21	N/A	1320	2920B10	20-001	-	23344.2	0%	2334.42	0	0	-	2334.4
5371	Crossing Republic	F BLOCK	Neha	Atul	Panchsheel Crossing Vijay Nagar		Self Occupied	1320	1320	0	1320	Pakka	More than 4 Meters	2005	2002	Residential		Constructed	2021-11-21	N/A	1320	2920B10	20-002	-	20750.4	0%	2075.04	0	0	-	2075

ZONE-3, WARD-Dundaheada(27)

Sr. No	Mohalla_Name	Govt_Plot Id	Owner_Name	Father_Name & Husband_Name	Road Name	Mobile_Number	Occupancy Status	Plot_Area	Total_Area_On_Ground_Floor	Total_Rented_Residential_Builtup_Area	Total_Self_Residential_Builtup_Area	House_Type	Road_Width	Construction_Year	House_Number	House_Category	Rate_Multiplier	Construction_Status	Survey_Start_Date	Old_Property_Tax_Id	Total_Builtup_Area	Gis_Map_Parcels_Id	Property_Label	Old_Arv	New_Arv	Arv_Difference	Property_Tax(10%)	Water_Tax	Sewerage_Tax	Old_Tax	New_Tax
5372	Crossing Republic	F BLOCK	Site ndra Kumar Maharana		Panchsheel Crossing Vijay Nagar Ghaziabad	9940400305	Rented	1100	1050	1050	0	Pakka	More Than 24 Meters	2005	2003	Residential		Constructed	2021-11-21	N/A	1050	2920B10	20-003	-	18569.3	0%	1856.93	0	0	-	1856.9
5373	Crossing Republic	F BLOCK	N/A		Panchsheel Crossing Vijay Nagar		Self Occupied	1100	1050	0	1050	Pakka	More Than 24 Meters	2005	2004	Residential		Constructed	2021-11-21	N/A	1050	2920B10	20-004	-	16506	0%	1650.6	0	0	-	1650.6
5374	Crossing Republic	F BLOCK	Dimpal Singh And Ajay Singh		Panchsheel Crossing Vijay Nagar Ghaziabad	8851088599	Self Occupied	1100	1050	0	1050	Pakka	More Than 24 Meters	2005	2005	Residential		Constructed	2021-11-21	N/A	1050	2920B10	20-005	-	16506	0%	1650.6	0	0	-	1650.6





ZONE-3, WARD-Dundaheada(27)

Sr. No	Mohalla_Nam e	Govt_Plot Id	Owner_Nam e	Father_Nam e & Husb and_Nam e	Road Nam e	Mobile_Nu mber	Occ upancy_Stat us	Plot_Are a	Total_Are a_On_G round_Floor	Total_Rented_Resid ential_Built up_Are a	Total_Self_Resid ential_Built up_Are a	Hou se_Typ e	Roa d_Wid th	Constru ction_Y ear	House _Numb er	Hou se_Cat egor y	Rat e_Multipl ier	Con stru ction_Stat us	Surv ey_Star t_D ate	Old _Pr ope rty_Tax _Id	Total_Built_ Up_Are a	Gis_Ma p_Parc el_Id	Prop erty _Lab el	Old_Arv	New_Arv	Arv_Diff erence	Property Tax(10%)	Wat er_T ax	Sew erag e_T ax	Old_T ax	New_T ax
5375	Cross ing Repu blic	F BLO CK	Ran veer Sing h And Sud ha Sing h		Panc hshe el Cros sing Vijay Naga r Ghaziaba d	9699894998	Self Occ upie d	1100	1050	0	1050	Pak ka	MoreTh an2 4Meters	2005	2006	Resi dent ial		Con stru cted	202 1-11- 21	N/A	1050	2920B1 0	20- 006	-	16506	0%	1650.6	0	0	-	1650.6
5376	Cross ing Repu blic	F BLO CK	N/A		Panc hshe el Cros sing Vijay Naga r		Self Occ upie d	1320	1320	0	1320	Pak ka	MoreTh an2 4Meters	2005	2101	Resi dent ial		Con stru cted	202 1-11- 21	N/A	1320	2920B1 0	21- 001	-	20750.4	0%	2075.04	0	0	-	2075
5377	Cross ing Repu blic	F BLO CK	Bira m Mohan		Panc hshe el Cros sing Vijay Naga r	9552354624	Ren ted	1320	1320	1320	0	Pak ka	MoreTh an2 4Meters	2005	2102	Resi dent ial		Con stru cted	202 1-11- 21	N/A	1320	2920B1 0	21- 002	-	23344.2	0%	2334.42	0	0	-	2334.4





ZONE-3, WARD-Dundaheada(27)

Sr. No	Mohalla_Name	Govt_Plot Id	Owner_Name	Father_Name & Husband_Name	Road Name	Mobile Number	Occupancy Status	Plot Area	Total Area On Ground Floor	Total Rented Residential Builtup Area	Total Self Residential Builtup Area	House Type	Road Width	Construction Year	House Number	House Category	Rate Multiplier	Construction Status	Survey Start Date	Old Property Tax Id	Total Built Up Area	Gis_Map_Parcels Id	Property Label	Old Arv	New Arv	Arv_Difference	Property Tax(10%)	Water Tax	Sewerage Tax	Old Tax	New Tax
5378	Crossing Republic	F BLOCK	Heman Kumar		Panchsheel Crossing Vijay Nagar	9971214201	Rented	1100	1050	1050	0	Pakka	More than 4 Meters	2005	2103	Residential		Constructed	2021-11-21	N/A	1050	2920B10	21-003	-	18569.3	0%	1856.93	0	0	-	1856.9
5379	Crossing Republic	F BLOCK	N/A		Panchsheel Crossing Vijay Nagar		Self Occupied	1100	1050	0	1050	Pakka	More than 4 Meters	2005	2104	Residential		Constructed	2021-11-21	N/A	1050	2920B10	21-004	-	16506	0%	1650.6	0	0	-	1650.6
5380	Crossing Republic	F BLOCK	N/A		Panchsheel Crossing Vijay Nagar		Self Occupied	1100	1050	0	1050	Pakka	More than 4 Meters	2005	2105	Residential		Constructed	2021-11-21	N/A	1050	2920B10	21-005	-	16506	0%	1650.6	0	0	-	1650.6





ZONE-3, WARD-Dundaheada(27)

Sr. No	Mohalla_Nam e	Gov t_Pl ot Id	Owner _Name	Fath er_ Name & Hus band_ Name	Road Name	Mobile_ Nu mber	Occ upancy _Sta tus	Plot_ Area	Total_ Area_ On_ G round_ Floor	Total_ Rented_ Resid ential_ Builtup_ Area	Total_ Self_ Resid ential_ Built up_ Area	Hou se_ Typ e	Roa d_ Wid th	Constru ction_ Year	House _Numb er	Hou se_ Cat egor y	Rat e_ Multipl ier	Con stru ction_ Stat us	Surv ey_ Start_ Date	Old _Pr ope rty_ Tax_ Id	Total_ Built_ Up_ Area	Gis_ Ma p_ Parc el_ Id	Prop erty_ Lab el	Old_ Ar v	New_ Arv	Arv_ Diff erence	Property Tax(10%)	Wat er_ Tax	Sew erage_ Tax	Old_ Tax	New_ Tax
5381	Cross ing Republic	F BLO CK	N/A		Panc hshe el Cros sing Vijay Nagar		Self Occ upied	1100	1050	0	1050	Pak ka	Mor eTh an2 4Meters	2005	2106	Resi dential		Con stru cted	202 1-11- 21	N/A	1050	2920B1 0	21- 006	-	16506	0%	1650.6	0	0	-	1650.6
5382	Cross ing Republic	F BLO CK	Anu p Kumar Sinha And Mit ali Anu p Sinha		Panc hshe el Cros sing Vijay Nagar Ghaziaba d	9953004251	Self Occ upied	1320	1320	0	1320	Pak ka	Mor eTh an2 4Meters	2005	2201	Resi dential		Con stru cted	202 1-11- 21	N/A	1320	2920B1 0	22- 001	-	20750.4	0%	2075.04	0	0	-	2075





ZONE-3, WARD-Dundaheada(27)

Sr. No	Mohalla_Nam e	Gov t_Pl ot Id	Owner _Name	Fath er_ Name & Hus band_ Name	Road Nam e	Mobile_ Nu mber	Occ upa ncy_ Sta tus	Plot_ Are a	Total_ Area_ On_ G round_ Floor	Total_ Rented_ Resid ential_ Builtup_ Area	Total_ Self_ Resid ential_ Built up_ Area	Hou se_ Typ e	Roa d_ Wid th	Constru ction_ Year	House _Numb er	Hou se_ Cat egor y	Rat e_ Multipl ier	Con stru ction_ Stat us	Surv ey_ Start_ Date	Old _Pr ope rty_ Tax_ Id	Total_ Built_ Up_ Area	Gis_ Ma p_ Parc el_ Id	Prop erty _Lab el	Old_ Ar v	New_ Arv	Arv_ Diff erence	Property Tax(10%)	Wat er_ Tax	Sew erag e_ Tax	Old_ Tax	New_ Tax
5383	Cross ing Republic	F BLO CK	N/A		Panc hsh el Crossing Vijay Nagar		Self Occ upied	1320	1320	0	1320	Pak ka	More Than 4 Meters	2005	2202	Resid ential		Con stru cted	202 1-11- 21	N/A	1320	2920B1 0	22- 002	-	20750.4	0%	2075.04	0	0	-	2075
5384	Cross ing Republic	F BLO CK	N/A		Panc hsh el Crossing Vijay Nagar		Self Occ upied	1100	1050	0	1050	Pak ka	More Than 4 Meters	2005	2203	Resid ential		Con stru cted	202 1-11- 21	N/A	1050	2920B1 0	22- 003	-	16506	0%	1650.6	0	0	-	1650.6
5385	Cross ing Republic	F BLO CK	Amit Goe l		Panc hsh el Crossing Vijay Nagar	9999021894	Rented	1100	1050	1050	0	Pak ka	More Than 4 Meters	2005	2204	Resid ential		Con stru cted	202 1-11- 21	N/A	1050	2920B1 0	22- 004	-	18569.3	0%	1856.93	0	0	-	1856.9





ZONE-3, WARD-Dundaheada(27)

Sr. No	Mohalla_Name	Govt_Plot Id	Owner_Name	Father_Name & Husband_Name	Road Name	Mobile Number	Occupancy Status	Plot Area	Total Area On Ground	Total Rented Residential Builtup Area	Total Self Residential Builtup Area	House Type	Road Width	Construction Year	House Number	House Category	Rate Multiplier	Construction Status	Survey Start Date	Old Property Tax Id	Total Built Up Area	Gis Map Parcel Id	Property Label	Old Arv	New Arv	Arv Difference	Property Tax(10%)	Water Tax	Sewerage Tax	Old Tax	New Tax
5386	Crossing Republic	F BLOCK	Suhail Prवेश		Panchsheel Crossing Vijay Nagar	9897043301	Rented	1100	1050	1050	0	Pakka	More than 4 Meters	2005	2205	Residential		Constructed	2021-11-21	N/A	1050	2920B10	22-005	-	18569.3	0%	1856.93	0	0	-	1856.9
5387	Crossing Republic	F BLOCK	Jiteendra Mangal		Panchsheel Crossing Vijay Nagar		Rented	1100	1050	1050	0	Pakka	More than 4 Meters	2005	2206	Residential		Constructed	2021-11-21	N/A	1050	2920B10	22-006	-	18569.3	0%	1856.93	0	0	-	1856.9
5388	Crossing Republic	F BLOCK	Chitra Anand	Amresh Anand	Panchsheel Crossing Vijay Nagar	9810327756	Self Occupied	1320	1320	0	1320	Pakka	More than 4 Meters	2005	2301	Residential		Constructed	2021-11-21	N/A	1320	2920B10	23-001	-	20750.4	0%	2075.04	0	0	-	2075





ZONE-3, WARD-Dundaheada(27)

Sr. No	Mohalla_Name	Govt_Plot Id	Owner_Name	Father_Name & Husband_Name	Road Name	Mobile Number	Occupancy Status	Plot Area	Total Area On Ground	Total Rented Residential Builtup Area	Total Self Residential Builtup Area	House Type	Road Width	Construction Year	House Number	House Category	Rate Multiplier	Construction Status	Survey Start Date	Old Property Tax Id	Total Built Up Area	Gis_Map_Parcels_Id	Property Label	Old Arv	New Arv	Arv_Difference	Property Tax(10%)	Water Tax	Sewerage Tax	Old Tax	New Tax
5389	Crossing Republic	F BLOCK	Anubhav Bansal	SATISH BAN SAL	Panchsheel Crossing Vijay Nagar	9873243296	Self Occupied	1320	1320	0	1320	Pakka	More Than 4 Meters	2005	2302	Residential		Constructed	2021-11-21	N/A	1320	2920B10	23-002	-	20750.4	0%	2075.04	0	0	-	2075
5390	Crossing Republic	F BLOCK	Ekta Mishra	Praveen Gurur	Panchsheel Crossing Vijay Nagar		Self Occupied	1100	1050	0	1050	Pakka	More Than 4 Meters	2005	2303	Residential		Constructed	2021-11-21	N/A	1050	2920B10	23-003	-	16506	0%	1650.6	0	0	-	1650.6
5391	Crossing Republic	F BLOCK	N/A		Panchsheel Crossing Vijay Nagar		Self Occupied	1100	1050	0	1050	Pakka	More Than 4 Meters	2005	2304	Residential		Constructed	2021-11-21	N/A	1050	2920B10	23-004	-	16506	0%	1650.6	0	0	-	1650.6





ZONE-3, WARD-Dundaheada(27)

Sr. No	Mohalla_Name	Govt_Plot Id	Owner_Name	Father_Name & Husband_Name	Road Name	Mobile Number	Occupancy Status	Plot Area	Total Area On Ground	Total Rented Residential Builtup Area	Total Self Residential Builtup Area	House Type	Road Width	Construction Year	House Number	House Category	Rate Multiplier	Construction Status	Survey Start Date	Old Property Tax Id	Total Built Up Area	Gis Map Parcel Id	Property Label	Old Arv	New Arv	Arv Difference	Property Tax(10%)	Water Tax	Sewerage Tax	Old Tax	New Tax
5392	Crossing Republic	F BLOCK	N/A		Panchsheel Crossing Vijay Nagar		Self Occupied	1100	1050	0	1050	Pakka	More than 4 Meters	2005	2305	Residential		Constructed	2021-11-21	N/A	1050	2920B10	23-005	-	16506	0%	1650.6	0	0	-	1650.6
5393	Crossing Republic	F BLOCK	Pink Das Nanda		Panchsheel Crossing Vijay Nagar	9999957331	Rented	1100	1050	1050	0	Pakka	More than 4 Meters	2005	2306	Residential		Constructed	2021-11-21	N/A	1050	2920B10	23-006	-	18569.3	0%	1856.93	0	0	-	1856.9
5394	Crossing Republic	F BLOCK	N/A		Panchsheel Crossing Vijay Nagar		Self Occupied	1320	1320	0	1320	Pakka	More than 4 Meters	2005	2401	Residential		Constructed	2021-11-21	N/A	1320	2920B10	24-001	-	20750.4	0%	2075.04	0	0	-	2075





ZONE-3, WARD-Dundaheada(27)

Sr. No	Mohalla_Name	Govt_Plot Id	Owner_Name	Father_Name & Husband_Name	Road Name	Mobile Number	Occupancy Status	Plot Area	Total Area On Ground	Total Rented Residential Builtup Area	Total Self Residential Builtup Area	House Type	Road Width	Construction Year	House Number	House Category	Rate Multiplier	Construction Status	Survey Start Date	Old Property Tax Id	Total Built Up Area	Gis_Map_Parcels_Id	Property Label	Old Arv	New Arv	Arv_Difference	Property Tax(10%)	Water Tax	Sewerage Tax	Old Tax	New Tax
5395	Crossing Republic	F BLOCK	N/A		Panchsheel Crossing Vijay Nagar		Self Occupied	1320	1320	0	1320	Pakka	More Than 4 Meters	2005	2402	Residential		Constructed	2021-11-21	N/A	1320	2920B10	24-002	-	20750.4	0%	2075.04	0	0	-	2075
5396	Crossing Republic	F BLOCK	N/A		Panchsheel Crossing Vijay Nagar		Self Occupied	1050	1050	0	1050	Pakka	More Than 4 Meters	2005	2403	Residential		Constructed	2021-11-21	N/A	1050	2920B10	24-003	-	16506	0%	1650.6	0	0	-	1650.6
5397	Crossing Republic	F BLOCK	Cherry Wilisan	Marcel Linus	Panchsheel Crossing Vijay Nagar	9999152457	Self Occupied	1100	1050	0	1050	Pakka	More Than 4 Meters	2005	2404	Residential		Constructed	2021-11-21	N/A	1050	2920B10	24-004	-	16506	0%	1650.6	0	0	-	1650.6





ZONE-3, WARD-Dundaheada(27)

Sr. No	Mohalla_Name	Govt_Plot Id	Owner_Name	Father_Name & Husband_Name	Road Name	Mobile Number	Occupancy Status	Plot Area	Total Area On Ground	Total Rented Residential Builtup Area	Total Self Residential Builtup Area	House Type	Road Width	Construction Year	House Number	House Category	Rate Multiplier	Construction Status	Survey Start Date	Old Property Tax Id	Total Builtup Area	Gis_Map_Parcel_Id	Property Label	Old Arv	New Arv	Arv_Difference	Property Tax(10%)	Water Tax	Sewerage Tax	Old Tax	New Tax
5398	Crossing Republic	F BLOCK	Kamdeva Sahu	PARMANN AND SHARMA	Panchsheel Crossing Vijay Nagar	8750790502	Self Occupied	1100	1050	0	1050	Pakka	More than 4 Meters	2005	2405	Residential		Constructed	2021-11-21	N/A	1050	2920B10	24-005	-	16506	0%	1650.6	0	0	-	1650.6
5399	Crossing Republic	F BLOCK	N/A		Panchsheel Crossing Vijay Nagar		Self Occupied	1100	1050	0	1050	Pakka	More than 4 Meters	2005	2406	Residential		Constructed	2021-11-21	N/A	1050	2920B10	24-006	-	16506	0%	1650.6	0	0	-	1650.6
5400	Crossing Republic	F BLOCK	N/A		Panchsheel Crossing Vijay Nagar		Self Occupied	1320	1320	0	1320	Pakka	More than 4 Meters	2005	2501	Residential		Constructed	2021-11-21	N/A	1320	2920B10	25-001	-	20750.4	0%	2075.04	0	0	-	2075





ZONE-3, WARD-Dundaheada(27)

Sr. No	Mohalla_Name	Govt_Plot Id	Owner_Name	Father_Name & Husband_Name	Road Name	Mobile Number	Occupancy Status	Plot Area	Total Area On Ground	Total Rented Residential Builtup Area	Total Self Residential Builtup Area	House Type	Road Width	Construction Year	House Number	House Category	Rate Multiplier	Construction Status	Survey Start Date	Old Property Tax Id	Total Built Up Area	Gis Map Parcel Id	Property Label	Old Arv	New Arv	Arv_Difference	Property Tax(10%)	Water Tax	Sewerage Tax	Old Tax	New Tax
5401	Crossing Republic	F BLOCK	N/A		Panchsheel Crossing Vijay Nagar		Self Occupied	1320	1320	0	1320	Pakka	More Than 4 Meters	2005	2502	Residential		Constructed	2021-11-21	N/A	1320	2920B10	25-002	-	20750.4	0%	2075.04	0	0	-	2075
5402	Crossing Republic	F BLOCK	Gopal Mishra		Panchsheel Crossing Vijay Nagar	9899252235	Rented	1100	1050	1050	0	Pakka	More Than 4 Meters	2005	2503	Residential		Constructed	2021-11-21	N/A	1050	2920B10	25-003	-	18569.3	0%	1856.93	0	0	-	1856.9
5403	Crossing Republic	F BLOCK	N/A		Panchsheel Crossing Vijay Nagar		Self Occupied	1100	1050	0	1050	Pakka	More Than 4 Meters	2005	2504	Residential		Constructed	2021-11-21	N/A	1050	2920B10	25-004	-	16506	0%	1650.6	0	0	-	1650.6





ZONE-3, WARD-Dundaheada(27)

Sr. No	Mohalla_Name	Govt_Plot Id	Owner_Name	Father_Name & Husband_Name	Road Name	Mobile Number	Occupancy Status	Plot Area	Total Area On Ground Floor	Total Rented Residential Builtup Area	Total Self Residential Builtup Area	House Type	Road Width	Construction Year	House Number	House Category	Rate Multiplier	Construction Status	Survey Start Date	Old Property Tax Id	Total Built Up Area	Gis_Map_Parcel Id	Property Label	Old Arv	New Arv	Arv_Difference	Property Tax(10%)	Water Tax	Sewerage Tax	Old Tax	New Tax
5404	Crossing Republic	F BLOCK	N/A		Panchsheel Crossing Vijay Nagar		Self Occupied	1100	1050	0	1050	Pakka	More Than 24 Meters	2005	2505	Residential		Constructed	2021-11-21	N/A	1050	2920B10	25-005	-	16506	0%	1650.6	0	0	-	1650.6
5405	Crossing Republic	F BLOCK	Aakash Ganiguli	JOYANTO KUMAR GANGLI	Panchsheel Crossing Vijay Nagar Ghaziaba	8527991689	Self Occupied	1100	1050	0	1050	Pakka	More Than 24 Meters	2000	2506	Residential		Constructed	2021-11-21	N/A	1050	2920B10	25-006	-	16506	0%	1650.6	0	0	-	1650.6
5406	Crossing Republic	F BLOCK	Arvind Mishra	SRI P.C MISHRA	Panchsheel Crossing Vijay Nagar	9599925243	Self Occupied	1320	1320	0	1320	Pakka	Twelve to 24	2005	2601	Residential		Constructed	2021-11-21	N/A	1320	2920B10	26-001	-	17424	0%	1742.4	0	0	-	1742.4





ZONE-3, WARD-Dundaheada(27)

Sr. No	Mohalla_Nam e	Gov t_Pl ot Id	Owner _Name	Fath er_ Name & Hus band_ Name	Road Name	Mobile_ Nu mber	Occ upancy _Sta tus	Plot_ Area	Total_ Area_ On_ G round_ Floor	Total_ Rented_ Resid ential_ Builtup_ Area	Total_ Self_ Resid ential_ Built up_ Area	Hou se_ Typ e	Roa d_ Wid th	Constru ction_ Year	House _Numb er	Hou se_ Cat egor y	Rat e_ Multipl ier	Con stru ction_ Stat us	Surv ey_ Start_ Date	Old _Pr ope rty_ Tax_ Id	Total_ Built_ Up_ Area	Gis_ Ma p_ Parc el_ Id	Prop erty _Lab el	Old_ Ar v	New_ Arv	Arv_ Diff erence	Property Tax(10%)	Wat er_ Tax	Sew erag e_ Tax	Old_ Tax	New_ Tax
5407	Cross ing Republic	F BLO CK	He man t Kumar	DR. DHY AN SIN GH	Panc hshe el Crossing Vijay Nagar	9958630018	Self Occ upie d	1320	1320	0	1320	Pak ka	Mor eTh an2 4Meters	2005	2602	Resi den tial		Con stru cted	202 1-11- 21	N/A	1320	2920B1 0	26- 002	-	20750.4	0%	2075.04	0	0	-	2075
5408	Cross ing Republic	F BLO CK	Tan ushi Mat hur	Rah ul Ranjan	Panc hshe el Crossing Vijay Nagar	9811723269	Ren ted	1100	1050	1050	0	Pak ka	Mor eTh an2 4Meters	2005	2603	Resi den tial		Con stru cted	202 1-11- 21	N/A	1050	2920B1 0	26- 003	-	18569.3	0%	1856.93	0	0	-	1856.9
5409	Cross ing Republic	F BLO CK	Niti n Tiwari	SRE RA M ASH TIW ARI	Panc hshe el Crossing Vijay Nagar Ghaziaba	9910888133	Self Occ upie d	1100	1050	0	1050	Pak ka	Mor eTh an2 4Meters	2005	2604	Resi den tial		Con stru cted	202 1-11- 21	N/A	1050	2920B1 0	26- 004	-	16506	0%	1650.6	0	0	-	1650.6





ZONE-3, WARD-Dundaheada(27)

Sr. No	Mohalla_Name	Govt_Plot Id	Owner_Name	Father_Name & Husband_Name	Road Name	Mobile Number	Occupancy Status	Plot Area	Total Area On Ground	Total Rented Residential Builtup Area	Total Self Residential Builtup Area	House Type	Road Width	Construction Year	House Number	House Category	Rate Multiplier	Construction Status	Survey Start Date	Old Property Tax Id	Total Built Up Area	Gis_Map Parcel Id	Property Label	Old Arv	New Arv	Arv_Difference	Property Tax(10%)	Water Tax	Sewerage Tax	Old Tax	New Tax
5410	Crossing Republic	F BLOCK	N/A		Panchsheel Crossing Vijay Nagar		Self Occupied	1100	1050	0	1050	Pakka	More than 4 Meters	2005	2605	Residential		Constructed	2021-11-21	N/A	1050	2920B10	26-005	-	16506	0%	1650.6	0	0	-	1650.6
5411	Crossing Republic	F BLOCK	N/A		Panchsheel Crossing Vijay Nagar		Self Occupied	1100	1050	0	1050	Pakka	More than 4 Meters	2005	2606	Residential		Constructed	2021-11-21	N/A	1050	2920B10	26-006	-	16506	0%	1650.6	0	0	-	1650.6
5412	Crossing Republic	F BLOCK	Sourabh Mukherjee		Panchsheel Crossing Vijay Nagar	9818691069	Rented	1320	1320	1320	0	Pakka	More than 4 Meters	2005	2701	Residential		Constructed	2021-11-21	N/A	1320	2920B10	27-001	-	23344.2	0%	2334.42	0	0	-	2334.4





ZONE-3, WARD-Dundaheada(27)

Sr. No	Mohalla_Nam e	Govt_Plot Id	Owner_Nam e	Father_Nam e & Husb and_Nam e	Road Nam e	Mobile_Nu mber	Occu pancy_Statu s	Plot_Are a	Total_Are a_On_Gr ound_Flo or	Total_Rent ed_Resid ential_Built up_Are a	Total_Self_ Resid ential_Built up_Are a	Hou se_Typ e	Roa d_Wid th	Constru ction_Y ear	House _Numb er	Hou se_Cat egor y	Rat e_Mul tiplie r	Con stru ction_Statu s	Surv ey_Star t_D ate	Old _Pr ope rty_Tax _Id	Total_ Built_ Up_Ar ea	Gis_Ma p_Parc el_Id	Prop erty_ Lab el	Old_Ar v	New_Arv	Arv_Diff erence	Property Tax(10%)	Wat er_T ax	Sew erag e_T ax	Old_T ax	New_T ax
5413	Cross ing Repu blic	F BLO CK	Raj Kris hna And Rama Lax mi		Panc hshe el Cros sing Vijay Naga r Ghaziaba d	8826490633	Self Occu pie d	1320	1320	0	1320	Pak ka	Mor eTh an2 4Meters	2005	2702	Resi dent ial		Con stru cted	202 1-11- 21	N/A	1320	2920B1 0	27- 002	-	20750.4	0%	2075.04	0	0	-	2075
5414	Cross ing Repu blic	F BLO CK	Vija y Kumar Shar ma		Panc hshe el Cros sing Vijay Naga r	6140198510	Self Occu pie d	1100	1050	0	1050	Pak ka	Mor eTh an2 4Meters	2005	2703	Resi dent ial		Con stru cted	202 1-11- 21	N/A	1050	2920B1 0	27- 003	-	16506	0%	1650.6	0	0	-	1650.6
5415	Cross ing Repu blic	F BLO CK	Pra nav Kumar		Panc hshe el Cros sing Vijay Naga r	9971143733	Ren ted	1100	1050	1050	0	Pak ka	Mor eTh an2 4Meters	2005	2704	Resi dent ial		Con stru cted	202 1-11- 21	N/A	1050	2920B1 0	27- 004	-	18569.3	0%	1856.93	0	0	-	1856.9

ZONE-3, WARD-Dundaheada(27)

Sr. No	Mohalla_Name	Govt_Plot Id	Owner_Name	Father_Name & Husband_Name	Road Name	Mobile Number	Occupancy Status	Plot Area	Total Area On Ground	Total Rented Residential Builtup Area	Total Self Residential Builtup Area	House Type	Road Width	Construction Year	House Number	House Category	Rate Multiplier	Construction Status	Survey Start Date	Old Property Tax Id	Total Built Up Area	Gis_Map Parcel Id	Property Label	Old Arv	New Arv	Arv_Difference	Property Tax(10%)	Water Tax	Sewerage Tax	Old Tax	New Tax
5416	Crossing Republic	F BLOCK	N/A		Panchsheel Crossing Vijay Nagar		Self Occupied	1100	1050	0	1050	Pakka	More Than 4 Meters	2005	2705	Residential		Constructed	2021-11-21	N/A	1050	2920B10	27-005	-	16506	0%	1650.6	0	0	-	1650.6
5417	Crossing Republic	F BLOCK	N/A		Panchsheel Crossing Vijay Nagar		Rented	1100	1050	1050	0	Pakka	More Than 4 Meters	2005	2706	Residential		Constructed	2021-11-21	N/A	1050	2920B10	27-006	-	18569.3	0%	1856.93	0	0	-	1856.9
5418	Crossing Republic	F BLOCK	Seeta Aggarwal	Jai Shankar Aggarwal	Panchsheel Crossing Vijay Nagar		Self Occupied	1320	1320	0	1320	Pakka	More Than 4 Meters	2005	2801	Residential		Constructed	2021-11-21	N/A	1320	2920B10	28-001	-	20750.4	0%	2075.04	0	0	-	2075





ZONE-3, WARD-Dundaheada(27)

Sr. No	Mohalla_Name	Govt_Plot Id	Owner_Name	Father_Name & Husband_Name	Road Name	Mobile Number	Occupancy Status	Plot Area	Total Area On Ground	Total Rented Residential Builtup Area	Total Self Residential Builtup Area	House Type	Road Width	Construction Year	House Number	House Category	Rate Multiplier	Construction Status	Survey Start Date	Old Property Tax Id	Total Builtup Area	Gis_Map_Parcel_Id	Property Label	Old Arv	New Arv	Arv_Difference	Property Tax(10%)	Water Tax	Sewerage Tax	Old Tax	New Tax
5419	Crossing Republic	F BLOCK	N/A		Panchsheel Crossing Vijay Nagar		Self Occupied	1320	1320	0	1320	Pakka	More Than 24 Meters	2005	2802	Residential		Constructed	2021-11-21	N/A	1320	2920B10	28-002	-	20750.4	0%	2075.04	0	0	-	2075
5420	Crossing Republic	F BLOCK	N/A		Panchsheel Crossing Vijay Nagar		Self Occupied	1100	1050	0	1050	Pakka	More Than 24 Meters	2005	2803	Residential		Constructed	2021-11-21	N/A	1050	2920B10	28-003	-	16506	0%	1650.6	0	0	-	1650.6
5421	Crossing Republic	F BLOCK	N/A		Panchsheel Crossing Vijay Nagar		Self Occupied	1100	1050	0	1050	Pakka	More Than 24 Meters	2005	2804	Residential		Constructed	2021-11-21	N/A	1050	2920B10	28-004	-	16506	0%	1650.6	0	0	-	1650.6





ZONE-3, WARD-Dundaheada(27)

Sr. No	Mohalla_Name	Govt_Plot Id	Owner_Name	Father_Name & Husband_Name	Road Name	Mobile Number	Occupancy Status	Plot Area	Total Area On Ground Floor	Total Rented Residential Builtup Area	Total Self Residential Builtup Area	House Type	Road Width	Construction Year	House Number	House Category	Rate Multiplier	Construction Status	Survey Start Date	Old Property Tax Id	Total Built Up Area	Gis Map Parcel Id	Property Label	Old Arv	New Arv	Arv Difference	Property Tax(10%)	Water Tax	Sewerage Tax	Old Tax	New Tax
5422	Crossing Republic	F BLOCK	N/A		Panchsheel Crossing Vijay Nagar		Self Occupied	1100	1050	0	1050	Pakka	More Than 24 Meters	2005	2805	Residential		Constructed	2021-11-21	N/A	1050	2920B10	28-005	-	16506	0%	1650.6	0	0	-	1650.6
5423	Crossing Republic	F BLOCK	N/A		Panchsheel Crossing Vijay Nagar		Self Occupied	1100	1050	0	1050	Pakka	More Than 24 Meters	2005	2806	Residential		Constructed	2021-11-21	N/A	1050	2920B10	28-006	-	16506	0%	1650.6	0	0	-	1650.6
5424	Crossing Republic	F BLOCK	Ss. Walia	GURBAK HSH SINGH WALIA	Panchsheel Crossing Vijay Nagar Ghaziaba	9811327770	Self Occupied	1320	1320	0	1320	Pakka	More Than 24 Meters	2005	2901	Residential		Constructed	2021-11-21	N/A	1320	2920B10	29-001	-	20750.4	0%	2075.04	0	0	-	2075





ZONE-3, WARD-Dundaheada(27)

Sr. No	Mohalla_Name	Govt_Plot Id	Owner_Name	Father_Name & Husband_Name	Road Name	Mobile Number	Occupancy Status	Plot Area	Total Area On Ground	Total Rented Residential Builtup Area	Total Self Residential Builtup Area	House Type	Road Width	Construction Year	House Number	House Category	Rate Multiplier	Construction Status	Survey Start Date	Old Property Tax Id	Total Built Up Area	Gis_Map_Parcels_Id	Property Label	Old Arv	New Arv	Arv_Difference	Property Tax(10%)	Water Tax	Sewerage Tax	Old Tax	New Tax
5425	Crossing Republic	F BLOCK	Jahnavi		Panchsheel Crossing Vijay Nagar		Self Occupied	1320	1320	0	1320	Pakka	More Than 4 Meters	2005	2902	Residential		Constructed	2021-11-21	N/A	1320	2920B10	29-002	-	20750.4	0%	2075.04	0	0	-	2075
5426	Crossing Republic	F BLOCK	N/A		Panchsheel Crossing Vijay Nagar		Self Occupied	1100	1050	0	1050	Pakka	More Than 4 Meters	2005	2903	Residential		Constructed	2021-11-21	N/A	1050	2920B10	29-003	-	16506	0%	1650.6	0	0	-	1650.6
5427	Crossing Republic	F BLOCK	Neena Sinha		Panchsheel Crossing Vijay Nagar		Self Occupied	1100	1050	0	1050	Pakka	More Than 4 Meters	2005	2904	Residential		Constructed	2021-11-21	N/A	1050	2920B10	29-004	-	16506	0%	1650.6	0	0	-	1650.6





ZONE-3, WARD-Dundaheada(27)

Sr. No	Mohalla_Name	Govt_Plot Id	Owner_Name	Father_Name & Husband_Name	Road Name	Mobile Number	Occupancy Status	Plot Area	Total Area On Ground	Total Rented Residential Builtup Area	Total Self Residential Builtup Area	House Type	Road Width	Construction Year	House Number	House Category	Rate Multiplier	Construction Status	Survey Start Date	Old Property Tax Id	Total Builtup Area	Gis_Map Parcel Id	Property Label	Old Arv	New Arv	Arv_Difference	Property Tax(10%)	Water Tax	Sewerage Tax	Old Tax	New Tax
5428	Crossing Republic	F BLOCK	Abhishek Garag		Panchsheel Crossing Vijay Nagar	9500187060	Rented	1100	1050	1050	0	Pakka	More Than 4 Meters	2005	2905	Residential		Constructed	2021-11-21	N/A	1050	2920B10	29-005	-	18569.3	0%	1856.93	0	0	-	1856.9
5429	Crossing Republic	F BLOCK	Bhanu Pratap		Panchsheel Crossing Vijay Nagar		Rented	1100	1050	1050	0	Pakka	More Than 4 Meters	2005	2906	Residential		Constructed	2021-11-21	N/A	1050	2920B10	29-006	-	18569.3	0%	1856.93	0	0	-	1856.9
5430	Crossing Republic	A-2	N/A		Panchsheel Crossing Vijay Nagar		Self Occupied	1000	950	0	950	Pakka	More Than 4 Meters	2005	1	Residential		Constructed	2021-11-20	N/A	950	2920B2	00-001	-	14934	0%	1493.4	0	0	-	1493.4





ZONE-3, WARD-Dundaheada(27)

Sr. No	Mohalla_Name	Govt_Plot_Id	Owner_Name	Father_Name & Husband_Name	Road Name	Mobile Number	Occupancy Status	Plot Area	Total Area On Ground	Total Rented Residential Builtup Area	Total Self Residential Builtup Area	House Type	Road Width	Construction Year	House Number	House Category	Rate Multiplier	Construction Status	Survey Start Date	Old Property Tax Id	Total Builtup Area	Gis_Map_Parcels_Id	Property Label	Old Arv	New Arv	Arv_Difference	Property Tax(10%)	Water Tax	Sewerage Tax	Old Tax	New Tax
5431	Crossing Republic	A-2	N/A		Panchsheel Crossing Vijay Nagar		Self Occupied	1000	950	0	950	Pakka	More Than 4 Meters	2005	2	Residential		Constructed	2021-11-20	N/A	950	2920B2	00-002	-	14934	0%	1493.4	0	0	-	1493.4
5432	Crossing Republic	A-2	N/A		Panchsheel Crossing Vijay Nagar		Self Occupied	1000	950	0	950	Pakka	More Than 4 Meters	2005	4	Residential		Constructed	2021-11-20	N/A	950	2920B2	00-003	-	14934	0%	1493.4	0	0	-	1493.4
5433	Crossing Republic	A-2	N/A		Panchsheel Crossing Vijay Nagar		Self Occupied	1000	950	0	950	Pakka	More Than 4 Meters	2005	5	Residential		Constructed	2021-11-20	N/A	950	2920B2	00-004	-	14934	0%	1493.4	0	0	-	1493.4





ZONE-3, WARD-Dundaheada(27)

Sr. No	Mohalla_Nam e	Gov t_Pl ot Id	Ow ner_Na me	Fath er_Na me & Hus ban_d_Na me	Road Nam e	Mobile_Nu mber	Occ upa ncy_Stat us	Plot_Are a	Total_Are a_On_G round_Floor	Total_Rented_Resid ential_Built up_Are a	Total_Self_Resid ential_Built up_Are a	Hou se_Typ e	Roa d_Wid th	Constru ction_Y ear	House _Numb er	Hou se_Cat egor y	Rat e_Mul tipli er	Con stru ction_Stat us	Surv ey_Star t_D ate	Old _Pr ope rty_Tax _Id	Total_Built_Up_Are a	Gis_Ma p_Parc el_Id	Prop erty _Lab el	Old_Ar v	New_Ar v	Arv_Diff erence	Property Tax(10%)	Wat er_T ax	Sew erag e_T ax	Old_T ax	New_T ax
5434	Cross ing Repu blic	A-2	N/A		Panc hsh el Cross ing Vijay Naga r		Self Occ upie d	1000	950	0	950	Pak ka	MoreTh an2 4Meters	2005	6	Resi den tial		Con stru cted	202 1-11-20	N/A	950	2920B2	00-005	-	14934	0%	1493.4	0	0	-	1493.4
5435	Cross ing Repu blic	A-2	N/A		Panc hsh el Cross ing Vijay Naga r		Self Occ upie d	1000	950	0	950	Pak ka	MoreTh an2 4Meters	2005	101	Resi den tial		Con stru cted	202 1-11-20	N/A	950	2920B2	01-001	-	14934	0%	1493.4	0	0	-	1493.4
5436	Cross ing Repu blic	A-2	N/A		Panc hsh el Cross ing Vijay Naga r		Self Occ upie d	1000	950	0	950	Pak ka	MoreTh an2 4Meters	2005	102	Resi den tial		Con stru cted	202 1-11-20	N/A	950	2920B2	01-002	-	14934	0%	1493.4	0	0	-	1493.4





ZONE-3, WARD-Dundaheada(27)

Sr. No	Mohalla_Name	Govt_Plot Id	Owner_Name	Father_Name & Husband_Name	Road Name	Mobile Number	Occupancy Status	Plot Area	Total Area On Ground	Total Rented Residential Builtup Area	Total Self Residential Builtup Area	House Type	Road Width	Construction Year	House Number	House Category	Rate Multiplier	Construction Status	Survey Start Date	Old Property Tax Id	Total Builtup Area	Gis Map Parcel Id	Property Label	Old Arv	New Arv	Arv Difference	Property Tax(10%)	Water Tax	Sewerage Tax	Old Tax	New Tax
5437	Crossing Republic	A-2	N/A		Panchsheel Crossing Vijay Nagar		Self Occupied	1000	950	0	950	Pakka	More than 4 Meters	2005	103	Residential		Constructed	2021-11-20	N/A	950	2920B2	01-003	-	14934	0%	1493.4	0	0	-	1493.4
5438	Crossing Republic	A-2	N/A		Panchsheel Crossing Vijay Nagar		Rented	1000	950	950	0	Pakka	More than 4 Meters	2005	104	Residential		Constructed	2021-11-20	N/A	950	2920B2	01-004	-	16800.8	0%	1680.08	0	0	-	1680.1
5439	Crossing Republic	A-2	N/A		Panchsheel Crossing Vijay Nagar		Self Occupied	1000	950	0	950	Pakka	More than 4 Meters	2005	105	Residential		Constructed	2021-11-20	N/A	950	2920B2	01-005	-	14934	0%	1493.4	0	0	-	1493.4





ZONE-3, WARD-Dundaheada(27)

Sr. No	Mohalla_Name	Govt_Plot_Id	Owner_Name	Father_Name & Husband_Name	Road Name	Mobile Number	Occupancy Status	Plot Area	Total Area On Ground	Total Rented Residential Builtup Area	Total Self Residential Builtup Area	House Type	Road Width	Construction Year	House Number	House Category	Rate Multiplier	Construction Status	Survey Start Date	Old Property Tax Id	Total Builtup Area	Gis_Map_Parcels_Id	Property Label	Old Arv	New Arv	Arv_Difference	Property Tax(10%)	Water Tax	Sewerage Tax	Old Tax	New Tax
5440	Crossing Republic	A-2	Priyansh Yadav		Panchsheel Crossing Vijay Nagar		Self Occupied	1000	950	0	950	Pakka	More than 4 Meters	2005	106	Residential		Constructed	2021-11-20	N/A	950	2920B2	01-006	-	14934	0%	1493.4	0	0	-	1493.4
5441	Crossing Republic	A-2	N/A		Panchsheel Crossing Vijay Nagar		Self Occupied	1000	950	0	950	Pakka	More than 4 Meters	2005	201	Residential		Constructed	2021-11-20	N/A	950	2920B2	02-001	-	14934	0%	1493.4	0	0	-	1493.4
5442	Crossing Republic	A-2	N/A		Panchsheel Crossing Vijay Nagar		Self Occupied	1000	950	0	950	Pakka	More than 4 Meters	2005	202	Residential		Constructed	2021-11-20	N/A	950	2920B2	02-002	-	14934	0%	1493.4	0	0	-	1493.4





ZONE-3, WARD-Dundaheada(27)

Sr. No	Mohalla_Name	Govt_Plot_Id	Owner_Name	Father_Name & Husband_Name	Road Name	Mobile Number	Occupancy Status	Plot Area	Total Area On Ground	Total Rented Residential Builtup Area	Total Self Residential Builtup Area	House Type	Road Width	Construction Year	House Number	House Category	Rate Multiplier	Construction Status	Survey Start Date	Old Property Tax Id	Total Built Up Area	Gis Map Parcel Id	Property Label	Old Arv	New Arv	Arv Difference	Property Tax(10%)	Water Tax	Sewerage Tax	Old Tax	New Tax
5443	Crossing Republic	A-2	N/A		Panchsheel Crossing Vijay Nagar		Self Occupied	1000	950	0	950	Pakka	More Than 4 Meters	2005	203	Residential		Constructed	2021-11-20	N/A	950	2920B2	02-003	-	14934	0%	1493.4	0	0	-	1493.4
5444	Crossing Republic	A-2	N/A		Panchsheel Crossing Vijay Nagar		Self Occupied	1000	950	0	950	Pakka	More Than 4 Meters	2005	204	Residential		Constructed	2021-11-20	N/A	950	2920B2	02-004	-	14934	0%	1493.4	0	0	-	1493.4
5445	Crossing Republic	A-2	N/A		Panchsheel Crossing Vijay Nagar		Self Occupied	1000	950	0	950	Pakka	More Than 4 Meters	2005	205	Residential		Constructed	2021-11-20	N/A	950	2920B2	02-005	-	14934	0%	1493.4	0	0	-	1493.4





ZONE-3, WARD-Dundaheada(27)

Sr. No	Mohalla_Name	Govt_Plot_Id	Owner_Name	Father_Name & Husband_Name	Road Name	Mobile Number	Occupancy Status	Plot Area	Total Area On Ground	Total Rented Residential Builtup Area	Total Self Residential Builtup Area	House Type	Road Width	Construction Year	House Number	House Category	Rate Multiplier	Construction Status	Survey Start Date	Old Property Tax Id	Total Builtup Area	Gis_Map_Parc_Id	Property Label	Old Arv	New Arv	Arv_Difference	Property Tax(10%)	Water Tax	Sewerage Tax	Old Tax	New Tax
5446	Crossing Republic	A-2	N/A		Panchsheel Crossing Vijay Nagar		Self Occupied	1000	950	0	950	Pakka	More than 4 Meters	2005	206	Residential		Constructed	2021-11-20	N/A	950	2920B2	02-006	-	14934	0%	1493.4	0	0	-	1493.4
5447	Crossing Republic	A-2	N/A		Panchsheel Crossing Vijay Nagar		Self Occupied	1000	950	0	950	Pakka	More than 4 Meters	2005	301	Residential		Constructed	2021-11-20	N/A	950	2920B2	03-001	-	14934	0%	1493.4	0	0	-	1493.4
5448	Crossing Republic	A-2	N/A		Panchsheel Crossing Vijay Nagar		Self Occupied	1000	950	0	950	Pakka	More than 4 Meters	2005	302	Residential		Constructed	2021-11-20	N/A	950	2920B2	03-002	-	14934	0%	1493.4	0	0	-	1493.4





ZONE-3, WARD-Dundaheada(27)

Sr. No	Mohalla_Name	Govt_Plot_Id	Owner_Name	Father_Name & Husband_Name	Road Name	Mobile Number	Occupancy Status	Plot Area	Total Area On Ground	Total Rented Residential Builtup Area	Total Self Residential Builtup Area	House Type	Road Width	Construction Year	House Number	House Category	Rate Multiplier	Construction Status	Survey Start Date	Old Property Tax Id	Total Builtup Area	Gis_Map_Parcels_Id	Property Label	Old Arv	New Arv	Arv_Difference	Property Tax(10%)	Water Tax	Sewerage Tax	Old Tax	New Tax
5449	Crossing Republic	A-2	N/A		Panchsheel Crossing Vijay Nagar		Self Occupied	1000	950	0	950	Pakka	More Than 4 Meters	2005	303	Residential		Constructed	2021-11-20	N/A	950	2920B2	03-003	-	14934	0%	1493.4	0	0	-	1493.4
5450	Crossing Republic	A-2	N/A		Panchsheel Crossing Vijay Nagar		Self Occupied	1000	950	0	950	Pakka	More Than 4 Meters	2005	304	Residential		Constructed	2021-11-20	N/A	950	2920B2	03-004	-	14934	0%	1493.4	0	0	-	1493.4
5451	Crossing Republic	A-2	N/A		Panchsheel Crossing Vijay Nagar		Self Occupied	1000	950	0	950	Pakka	More Than 4 Meters	2005	305	Residential		Constructed	2021-11-20	N/A	950	2920B2	03-005	-	14934	0%	1493.4	0	0	-	1493.4





ZONE-3, WARD-Dundaheada(27)

Sr. No	Mohalla_Name	Govt_Plot_Id	Owner_Name	Father_Name & Husband_Name	Road Name	Mobile Number	Occupancy Status	Plot Area	Total Area On Ground	Total Rented Residential Builtup Area	Total Self Residential Builtup Area	House Type	Road Width	Construction Year	House Number	House Category	Rate Multiplier	Construction Status	Survey Start Date	Old Property Tax Id	Total Built Up Area	Gis_Map_Parc_Id	Property Label	Old Arv	New Arv	Arv_Difference	Property Tax(10%)	Water Tax	Sewerage Tax	Old Tax	New Tax
5452	Crossing Republic	A-2	N/A		Panchsheel Crossing Vijay Nagar		Self Occupied	1000	950	0	950	Pakka	More Than 4 Meters	2005	306	Residential		Constructed	2021-11-20	N/A	950	2920B2	03-006	-	14934	0%	1493.4	0	0	-	1493.4
5453	Crossing Republic	A-2	N/A		Panchsheel Crossing Vijay Nagar		Rented	1000	950	950	0	Pakka	More Than 4 Meters	2005	401	Residential		Constructed	2021-11-20	N/A	950	2920B2	04-001	-	16800.8	0%	1680.08	0	0	-	1680.1
5454	Crossing Republic	A-2	N/A		Panchsheel Crossing Vijay Nagar		Self Occupied	1000	950	0	950	Pakka	More Than 4 Meters	2005	402	Residential		Constructed	2021-11-20	N/A	950	2920B2	04-002	-	14934	0%	1493.4	0	0	-	1493.4





ZONE-3, WARD-Dundaheada(27)

Sr. No	Mohalla_Name	Govt_Plot_Id	Owner_Name	Father_Name & Husband_Name	Road Name	Mobile Number	Occupancy Status	Plot Area	Total Area On Ground	Total Rented Residential Builtup Area	Total Self Residential Builtup Area	House Type	Road Width	Construction Year	House Number	House Category	Rate Multiplier	Construction Status	Survey Start Date	Old Property Tax Id	Total Builtup Area	Gis_Map_Parc_Id	Property Label	Old Arv	New Arv	Arv_Difference	Property Tax(10%)	Water Tax	Sewerage Tax	Old Tax	New Tax
5455	Crossing Republic	A-2	N/A		Panchsheel Crossing Vijay Nagar		Self Occupied	1000	950	0	950	Pakka	More than 4 Meters	2005	403	Residential		Constructed	2021-11-20	N/A	950	2920B2	04-003	-	14934	0%	1493.4	0	0	-	1493.4
5456	Crossing Republic	A-2	N/A		Panchsheel Crossing Vijay Nagar		Self Occupied	1000	950	0	950	Pakka	More than 4 Meters	2005	404	Residential		Constructed	2021-11-20	N/A	950	2920B2	04-004	-	14934	0%	1493.4	0	0	-	1493.4
5457	Crossing Republic	A-2	N/A		Panchsheel Crossing Vijay Nagar		Self Occupied	1000	950	0	950	Pakka	More than 4 Meters	2005	405	Residential		Constructed	2021-11-20	N/A	950	2920B2	04-005	-	14934	0%	1493.4	0	0	-	1493.4





ZONE-3, WARD-Dundaheada(27)

Sr. No	Mohalla_Name	Govt_Plot_Id	Owner_Name	Father_Name & Husband_Name	Road Name	Mobile Number	Occupancy Status	Plot Area	Total Area On Ground	Total Rented Residential Builtup Area	Total Self Residential Builtup Area	House Type	Road Width	Construction Year	House Number	House Category	Rate Multiplier	Construction Status	Survey Start Date	Old Property Tax Id	Total Builtup Area	Gis_Map_Parcels_Id	Property Label	Old Arv	New Arv	Arv_Difference	Property Tax(10%)	Water Tax	Sewerage Tax	Old Tax	New Tax
5458	Crossing Republic	A-2	N/A		Panchsheel Crossing Vijay Nagar		Self Occupied	1000	950	0	950	Pakka	More Than 4 Meters	2005	406	Residential		Constructed	2021-11-20	N/A	950	2920B2	04-006	-	14934	0%	1493.4	0	0	-	1493.4
5459	Crossing Republic	A-2	N/A		Panchsheel Crossing Vijay Nagar		Self Occupied	1000	950	0	950	Pakka	More Than 4 Meters	2005	501	Residential		Constructed	2021-11-20	N/A	950	2920B2	05-001	-	14934	0%	1493.4	0	0	-	1493.4
5460	Crossing Republic	A-2	N/A		Panchsheel Crossing Vijay Nagar		Self Occupied	1000	950	0	950	Pakka	More Than 4 Meters	2005	502	Residential		Constructed	2021-11-20	N/A	950	2920B2	05-002	-	14934	0%	1493.4	0	0	-	1493.4





ZONE-3, WARD-Dundaheada(27)

Sr. No	Mohalla_Name	Govt_Plot Id	Owner_Name	Father_Name & Husband_Name	Road Name	Mobile Number	Occupancy Status	Plot Area	Total Area On Ground	Total Rented Residential Builtup Area	Total Self Residential Builtup Area	House Type	Road Width	Construction Year	House Number	House Category	Rate Multiplier	Construction Status	Survey Start Date	Old Property Tax Id	Total Builtup Area	Gis_Map Parcel Id	Property Label	Old Arv	New Arv	Arv_Difference	Property Tax(10%)	Water Tax	Sewerage Tax	Old Tax	New Tax
5461	Crossing Republic	A-2	N/A		Panchsheel Crossing Vijay Nagar		Self Occupied	1000	950	0	950	Pakka	More Than 4 Meters	2005	503	Residential		Constructed	2021-11-20	N/A	950	2920B2	05-003	-	14934	0%	1493.4	0	0	-	1493.4
5462	Crossing Republic	A-2	N/A		Panchsheel Crossing Vijay Nagar		Self Occupied	1000	950	0	950	Pakka	More Than 4 Meters	2005	504	Residential		Constructed	2021-11-20	N/A	950	2920B2	05-004	-	14934	0%	1493.4	0	0	-	1493.4
5463	Crossing Republic	A-2	N/A		Panchsheel Crossing Vijay Nagar		Self Occupied	1000	950	0	950	Pakka	More Than 4 Meters	2005	505	Residential		Constructed	2021-11-20	N/A	950	2920B2	05-005	-	14934	0%	1493.4	0	0	-	1493.4





ZONE-3, WARD-Dundaheada(27)

Sr. No	Mohalla_Name	Govt_Plot_Id	Owner_Name	Father_Name & Husband_Name	Road Name	Mobile Number	Occupancy Status	Plot Area	Total Area On Ground	Total Rented Residential Builtup Area	Total Self Residential Builtup Area	House Type	Road Width	Construction Year	House Number	House Category	Rate Multiplier	Construction Status	Survey Start Date	Old Property Tax Id	Total Builtup Area	Gis Map Parcel Id	Property Label	Old Arv	New Arv	Arv Difference	Property Tax(10%)	Water Tax	Sewerage Tax	Old Tax	New Tax
5464	Crossing Republic	A-2	N/A		Panchsheel Crossing Vijay Nagar		Self Occupied	1000	950	0	950	Pakka	More than 4 Meters	2005	506	Residential		Constructed	2021-11-20	N/A	950	2920B2	05-006	-	14934	0%	1493.4	0	0	-	1493.4
5465	Crossing Republic	A-2	N/A		Panchsheel Crossing Vijay Nagar		Self Occupied	1000	950	0	950	Pakka	More than 4 Meters	2005	601	Residential		Constructed	2021-11-20	N/A	950	2920B2	06-001	-	14934	0%	1493.4	0	0	-	1493.4
5466	Crossing Republic	A-2	N/A		Panchsheel Crossing Vijay Nagar		Rented	1000	950	950	0	Pakka	More than 4 Meters	2005	602	Residential		Constructed	2021-11-20	N/A	950	2920B2	06-002	-	16800.8	0%	1680.08	0	0	-	1680.1





ZONE-3, WARD-Dundaheada(27)

Sr. No	Mohalla_Name	Govt_Plot_Id	Owner_Name	Father_Name & Husband_Name	Road Name	Mobile Number	Occupancy Status	Plot Area	Total Area On Ground	Total Rented Residential Builtup Area	Total Self Residential Builtup Area	House Type	Road Width	Construction Year	House Number	House Category	Rate Multiplier	Construction Status	Survey Start Date	Old Property Tax Id	Total Builtup Area	Gis_Map_Parcels_Id	Property Label	Old Arv	New Arv	Arv_Difference	Property Tax(10%)	Water Tax	Sewerage Tax	Old Tax	New Tax
5467	Crossing Republic	A-2	N/A		Panchsheel Crossing Vijay Nagar		Self Occupied	1000	950	0	950	Pakka	More Than 4 Meters	2005	603	Residential		Constructed	2021-11-20	N/A	950	2920B2	06-003	-	14934	0%	1493.4	0	0	-	1493.4
5468	Crossing Republic	A-2	N/A		Panchsheel Crossing Vijay Nagar		Self Occupied	1000	950	0	950	Pakka	More Than 4 Meters	2005	604	Residential		Constructed	2021-11-20	N/A	950	2920B2	06-004	-	14934	0%	1493.4	0	0	-	1493.4
5469	Crossing Republic	A-2	N/A		Panchsheel Crossing Vijay Nagar		Self Occupied	1000	950	0	950	Pakka	More Than 4 Meters	2005	605	Residential		Constructed	2021-11-20	N/A	950	2920B2	06-005	-	14934	0%	1493.4	0	0	-	1493.4





ZONE-3, WARD-Dundaheada(27)

Sr. No	Mohalla_Name	Govt_Plot_Id	Owner_Name	Father_Name & Husband_Name	Road Name	Mobile Number	Occupancy Status	Plot Area	Total Area On Ground	Total Rented Residential Builtup Area	Total Self Residential Builtup Area	House Type	Road Width	Construction Year	House Number	House Category	Rate Multiplier	Construction Status	Survey Start Date	Old Property Tax Id	Total Built Up Area	Gis_Map_Parcels_Id	Property Label	Old Arv	New Arv	Arv_Difference	Property Tax(10%)	Water Tax	Sewerage Tax	Old Tax	New Tax
5470	Crossing Republic	A-2	N/A		Panchsheel Crossing Vijay Nagar		Self Occupied	1000	950	0	950	Pakka	More Than 4 Meters	2005	606	Residential		Constructed	2021-11-20	N/A	950	2920B2	06-006	-	14934	0%	1493.4	0	0	-	1493.4
5471	Crossing Republic	A-2	N/A		Panchsheel Crossing Vijay Nagar		Self Occupied	1000	950	0	950	Pakka	More Than 4 Meters	2005	701	Residential		Constructed	2021-11-20	N/A	950	2920B2	07-001	-	14934	0%	1493.4	0	0	-	1493.4
5472	Crossing Republic	A-2	N/A		Panchsheel Crossing Vijay Nagar		Self Occupied	1000	950	0	950	Pakka	More Than 4 Meters	2005	702	Residential		Constructed	2021-11-20	N/A	950	2920B2	07-002	-	14934	0%	1493.4	0	0	-	1493.4





ZONE-3, WARD-Dundaheada(27)

Sr. No	Mohalla_Name	Govt_Plot_Id	Owner_Name	Father_Name & Husband_Name	Road Name	Mobile Number	Occupancy Status	Plot Area	Total Area On Ground	Total Rented Residential Builtup Area	Total Self Residential Builtup Area	House Type	Road Width	Construction Year	House Number	House Category	Rate Multiplier	Construction Status	Survey Start Date	Old Property Tax Id	Total Builtup Area	Gis_Map_Parcels_Id	Property Label	Old Arv	New Arv	Arv_Difference	Property Tax(10%)	Water Tax	Sewerage Tax	Old Tax	New Tax
5473	Crossing Republic	A-2	N/A		Panchsheel Crossing Vijay Nagar		Self Occupied	1000	950	0	950	Pakka	More Than 4 Meters	2005	703	Residential		Constructed	2021-11-20	N/A	950	2920B2	07-003	-	14934	0%	1493.4	0	0	-	1493.4
5474	Crossing Republic	A-2	N/A		Panchsheel Crossing Vijay Nagar		Self Occupied	1000	950	0	950	Pakka	More Than 4 Meters	2005	704	Residential		Constructed	2021-11-20	N/A	950	2920B2	07-004	-	14934	0%	1493.4	0	0	-	1493.4
5475	Crossing Republic	A-2	N/A		Panchsheel Crossing Vijay Nagar		Self Occupied	1000	950	0	950	Pakka	More Than 4 Meters	2005	705	Residential		Constructed	2021-11-20	N/A	950	2920B2	07-005	-	14934	0%	1493.4	0	0	-	1493.4





ZONE-3, WARD-Dundaheada(27)

Sr. No	Mohalla_Name	Govt_Plot_Id	Owner_Name	Father_Name & Husband_Name	Road Name	Mobile Number	Occupancy Status	Plot Area	Total Area On Ground	Total Rented Residential Builtup Area	Total Self Residential Builtup Area	House Type	Road Width	Construction Year	House Number	House Category	Rate Multiplier	Construction Status	Survey Start Date	Old Property Tax Id	Total Builtup Area	Gis_Map_Parcels_Id	Property Label	Old Arv	New Arv	Arv_Difference	Property Tax(10%)	Water Tax	Sewerage Tax	Old Tax	New Tax
5476	Crossing Republic	A-2	N/A		Panchsheel Crossing Vijay Nagar		Self Occupied	1000	950	0	950	Pakka	More Than 4 Meters	2005	706	Residential		Constructed	2021-11-20	N/A	950	2920B2	07-006	-	14934	0%	1493.4	0	0	-	1493.4
5477	Crossing Republic	A-2	Vivek Parmas		Panchsheel Crossing Vijay Nagar		Rented	1000	950	950	0	Pakka	More Than 4 Meters	2005	801	Residential		Constructed	2021-11-20	N/A	950	2920B2	08-001	-	16800.8	0%	1680.08	0	0	-	1680.1
5478	Crossing Republic	A-2	N/A		Panchsheel Crossing Vijay Nagar		Self Occupied	1000	950	0	950	Pakka	More Than 4 Meters	2005	802	Residential		Constructed	2021-11-20	N/A	950	2920B2	08-002	-	14934	0%	1493.4	0	0	-	1493.4





ZONE-3, WARD-Dundaheada(27)

Sr. No	Mohalla_Name	Govt_Plot_Id	Owner_Name	Father_Name & Husband_Name	Road Name	Mobile Number	Occupancy Status	Plot Area	Total Area On Ground	Total Rented Residential Builtup Area	Total Self Residential Builtup Area	House Type	Road Width	Construction Year	House Number	House Category	Rate Multiplier	Construction Status	Survey Start Date	Old Property Tax Id	Total Builtup Area	Gis_Map_Parc_Id	Property Label	Old Arv	New Arv	Arv_Difference	Property Tax(10%)	Water Tax	Sewerage Tax	Old Tax	New Tax
5479	Crossing Republic	A-2	N/A		Panchsheel Crossing Vijay Nagar		Self Occupied	1000	950	0	950	Pakka	More Than 4 Meters	2005	803	Residential		Constructed	2021-11-20	N/A	950	2920B2	08-003	-	14934	0%	1493.4	0	0	-	1493.4
5480	Crossing Republic	A-2	N/A		Panchsheel Crossing Vijay Nagar		Self Occupied	1000	950	0	950	Pakka	More Than 4 Meters	2005	804	Residential		Constructed	2021-11-20	N/A	950	2920B2	08-004	-	14934	0%	1493.4	0	0	-	1493.4
5481	Crossing Republic	A-2	N/A		Panchsheel Crossing Vijay Nagar		Self Occupied	1000	950	0	950	Pakka	More Than 4 Meters	2005	805	Residential		Constructed	2021-11-20	N/A	950	2920B2	08-005	-	14934	0%	1493.4	0	0	-	1493.4





ZONE-3, WARD-Dundaheada(27)

Sr. No	Mohalla_Name	Govt_Plot Id	Owner_Name	Father_Name & Husband_Name	Road Name	Mobile Number	Occupancy Status	Plot Area	Total Area On Ground	Total Rented Residential Builtup Area	Total Self Residential Builtup Area	House Type	Road Width	Construction Year	House Number	House Category	Rate Multiplier	Construction Status	Survey Start Date	Old Property Tax Id	Total Builtup Area	Gis_Map_Parcels_Id	Property Label	Old Arv	New Arv	Arv_Difference	Property Tax(10%)	Water Tax	Sewerage Tax	Old Tax	New Tax
5482	Crossing Republic	A-2	N/A		Panchsheel Crossing Vijay Nagar		Self Occupied	1000	950	0	950	Pakka	More Than 4 Meters	2005	806	Residential		Constructed	2021-11-20	N/A	950	2920B2	08-006	-	14934	0%	1493.4	0	0	-	1493.4
5483	Crossing Republic	A-2	N/A		Panchsheel Crossing Vijay Nagar		Self Occupied	1000	950	0	950	Pakka	More Than 4 Meters	2005	901	Residential		Constructed	2021-11-20	N/A	950	2920B2	09-001	-	14934	0%	1493.4	0	0	-	1493.4
5484	Crossing Republic	A-2	Sam bhav Jain	gagan jain	Panchsheel Crossing Vijay Nagar	8860544003	Self Occupied	1000	950	0	0	Pakka	More Than 4 Meters	2005	902	Non Residential	5	Constructed	2021-11-20	N/A	950	2920B2	09-002	-	102090	0%	10209	0	0	-	10209





ZONE-3, WARD-Dundaheada(27)

Sr. No	Mohalla_Name	Govt_Plot_Id	Owner_Name	Father_Name & Husband_Name	Road Name	Mobile Number	Occupancy Status	Plot Area	Total Area On Ground	Total Rented Residential Builtup Area	Total Self Residential Builtup Area	House Type	Road Width	Construction Year	House Number	House Category	Rate Multiplier	Construction Status	Survey Start Date	Old Property Tax Id	Total Builtup Area	Gis_Map_Parcels_Id	Property Label	Old Arv	New Arv	Arv_Difference	Property Tax(10%)	Water Tax	Sewerage Tax	Old Tax	New Tax
5485	Crossing Republic	A-2	N/A		Panchsheel Crossing Vijay Nagar		Self Occupied	1000	950	0	950	Pakka	More Than 4 Meters	2005	903	Residential		Constructed	2021-11-20	N/A	950	2920B2	09-003	-	14934	0%	1493.4	0	0	-	1493.4
5486	Crossing Republic	A-2	N/A		Panchsheel Crossing Vijay Nagar		Self Occupied	1000	950	0	950	Pakka	More Than 4 Meters	2005	904	Residential		Constructed	2021-11-20	N/A	950	2920B2	09-004	-	14934	0%	1493.4	0	0	-	1493.4
5487	Crossing Republic	A-2	N/A		Panchsheel Crossing Vijay Nagar		Self Occupied	1000	950	0	950	Pakka	More Than 4 Meters	2005	905	Residential		Constructed	2021-11-20	N/A	950	2920B2	09-005	-	14934	0%	1493.4	0	0	-	1493.4





ZONE-3, WARD-Dundaheada(27)

Sr. No	Mohalla_Name	Govt_Plot Id	Owner_Name	Father_Name & Husband_Name	Road Name	Mobile Number	Occupancy Status	Plot Area	Total Area On Ground	Total Rented Residential Builtup Area	Total Self Residential Builtup Area	House Type	Road Width	Construction Year	House Number	House Category	Rate Multiplier	Construction Status	Survey Start Date	Old Property Tax Id	Total Built Up Area	Gis_Map_Parc_Id	Property Label	Old Arv	New Arv	Arv_Difference	Property Tax(10%)	Water Tax	Sewerage Tax	Old Tax	New Tax
5488	Crossing Republic	A-2	N/A		Panchsheel Crossing Vijay Nagar		Self Occupied	1000	950	0	950	Pakka	More Than 4 Meters	2005	906	Residential		Constructed	2021-11-20	N/A	950	2920B2	09-006	-	14934	0%	1493.4	0	0	-	1493.4
5489	Crossing Republic	A-2	Madhumita	Ujjwal	Panchsheel Crossing Vijay Nagar		Self Occupied	1000	950	0	950	Pakka	More Than 4 Meters	2005	1001	Residential		Constructed	2021-11-20	N/A	950	2920B2	10-001	-	14934	0%	1493.4	0	0	-	1493.4
5490	Crossing Republic	A-2	Prasanta Gupta	shivprakashgupta	Panchsheel Crossing Vijay Nagar	98999305637	Self Occupied	1000	950	0	950	Pakka	More Than 4 Meters	2005	1002	Residential		Constructed	2021-11-20	N/A	950	2920B2	10-002	-	14934	0%	1493.4	0	0	-	1493.4





ZONE-3, WARD-Dundaheada(27)

Sr. No	Mohalla_Name	Govt_Plot Id	Owner_Name	Father_Name & Husband_Name	Road Name	Mobile Number	Occupancy Status	Plot Area	Total Area On Ground	Total Rented Residential Builtup Area	Total Self Residential Builtup Area	House Type	Road Width	Construction Year	House Number	House Category	Rate Multiplier	Construction Status	Survey Start Date	Old Property Tax Id	Total Builtup Area	Gis_Map_Parcels_Id	Property Label	Old Arv	New Arv	Arv_Difference	Property Tax(10%)	Water Tax	Sewerage Tax	Old Tax	New Tax
5491	Crossing Republic	A-2	Mehabob Khan S	Mehabob Khan S	Panchsheel Crossing Vijay Nagar	7048960006	Self Occupied	1000	950	0	950	Pakka	More Than 4 Meters	2005	1003	Residential		Constructed	2021-11-20	N/A	950	2920B2	10-003	-	14934	0%	1493.4	0	0	-	1493.4
5492	Crossing Republic	A-2	N/A		Panchsheel Crossing Vijay Nagar		Self Occupied	1000	950	0	950	Pakka	More Than 4 Meters	2005	1004	Residential		Constructed	2021-11-20	N/A	950	2920B2	10-004	-	14934	0%	1493.4	0	0	-	1493.4
5493	Crossing Republic	A-2	N/A		Panchsheel Crossing Vijay Nagar		Self Occupied	1000	950	0	950	Pakka	More Than 4 Meters	2005	1105	Residential		Constructed	2021-11-20	N/A	950	2920B2	10-005	-	14934	0%	1493.4	0	0	-	1493.4





ZONE-3, WARD-Dundaheada(27)

Sr. No	Mohalla_Name	Govt_Plot_Id	Owner_Name	Father_Name & Husband_Name	Road Name	Mobile Number	Occupancy Status	Plot Area	Total Area On Ground	Total Rented Residential Builtup Area	Total Self Residential Builtup Area	House Type	Road Width	Construction Year	House Number	House Category	Rate Multiplier	Construction Status	Survey Start Date	Old Property Tax Id	Total Builtup Area	Gis_Map_Parcels_Id	Property Label	Old Arv	New Arv	Arv_Difference	Property Tax(10%)	Water Tax	Sewerage Tax	Old Tax	New Tax
5494	Crossing Republic	A-2	N/A		Panchsheel Crossing Vijay Nagar		Self Occupied	1000	950	0	950	Pakka	More Than 4 Meters	2005	1006	Residential		Constructed	2021-11-20	N/A	950	2920B2	10-006	-	14934	0%	1493.4	0	0	-	1493.4
5495	Crossing Republic	A-2	Pratibha Singh		Panchsheel Crossing Vijay Nagar		Rented	1000	950	950	0	Pakka	More Than 4 Meters	2005	1101	Residential		Constructed	2021-11-20	N/A	950	2920B2	11-001	-	16800.8	0%	1680.08	0	0	-	1680.1
5496	Crossing Republic	A-2	N/A		Panchsheel Crossing Vijay Nagar		Self Occupied	1000	950	0	950	Pakka	More Than 4 Meters	2005	1102	Residential		Constructed	2021-11-20	N/A	950	2920B2	11-002	-	14934	0%	1493.4	0	0	-	1493.4





ZONE-3, WARD-Dundaheada(27)

Sr. No	Mohalla_Name	Govt_Plot Id	Owner_Name	Father_Name & Husband_Name	Road Name	Mobile Number	Occupancy Status	Plot Area	Total Area On Ground	Total Rented Residential Builtup Area	Total Self Residential Builtup Area	House Type	Road Width	Construction Year	House Number	House Category	Rate Multiplier	Construction Status	Survey Start Date	Old Property Tax Id	Total Builtup Area	Gis_Map Parcel Id	Property Label	Old Arv	New Arv	Arv_Difference	Property Tax(10%)	Water Tax	Sewerage Tax	Old Tax	New Tax
5497	Crossing Republic	A-2	N/A		Panchsheel Crossing Vijay Nagar		Self Occupied	1000	950	0	950	Pakka	More Than 4 Meters	2005	1103	Residential		Constructed	2021-11-20	N/A	950	2920B2	11-003	-	14934	0%	1493.4	0	0	-	1493.4
5498	Crossing Republic	A-2	Shirish Met hani	BHUVNE SH MET HAN I	Panchsheel Crossing Vijay Nagar	9810325457	Self Occupied	1000	950	0	950	Pakka	More Than 4 Meters	2005	1104	Residential		Constructed	2021-11-20	N/A	950	2920B2	11-004	-	14934	0%	1493.4	0	0	-	1493.4
5499	Crossing Republic	A-2	N/A		Panchsheel Crossing Vijay Nagar		Self Occupied	1000	950	0	950	Pakka	More Than 4 Meters	2005	1105	Residential		Constructed	2021-11-20	N/A	950	2920B2	11-005	-	14934	0%	1493.4	0	0	-	1493.4





ZONE-3, WARD-Dundaheada(27)

Sr. No	Mohalla_Name	Govt_Plot_Id	Owner_Name	Father_Name & Husband_Name	Road Name	Mobile Number	Occupancy Status	Plot Area	Total Area On Ground	Total Rented Residential Builtup Area	Total Self Residential Builtup Area	House Type	Road Width	Construction Year	House Number	House Category	Rate Multiplier	Construction Status	Survey Start Date	Old Property Tax Id	Total Builtup Area	Gis_Map_Parcels_Id	Property Label	Old Arv	New Arv	Arv_Difference	Property Tax(10%)	Water Tax	Sewerage Tax	Old Tax	New Tax
5500	Crossing Republic	A-2	N/A		Panchsheel Crossing Vijay Nagar		Self Occupied	1000	950	0	950	Pakka	More Than 4 Meters	2005	1106	Residential		Constructed	2021-11-20	N/A	950	2920B2	11-006	-	14934	0%	1493.4	0	0	-	1493.4
5501	Crossing Republic	A-2	N/A		Panchsheel Crossing Vijay Nagar		Self Occupied	1000	950	0	950	Pakka	More Than 4 Meters	2005	1201	Residential		Constructed	2021-11-20	N/A	950	2920B2	12-001	-	14934	0%	1493.4	0	0	-	1493.4
5502	Crossing Republic	A-2	N/A		Panchsheel Crossing Vijay Nagar		Self Occupied	1000	950	0	950	Pakka	More Than 4 Meters	2005	1202	Residential		Constructed	2021-11-20	N/A	950	2920B2	12-002	-	14934	0%	1493.4	0	0	-	1493.4





ZONE-3, WARD-Dundaheada(27)

Sr. No	Mohalla_Name	Govt_Plot_Id	Owner_Name	Father_Name & Husband_Name	Road Name	Mobile Number	Occupancy Status	Plot Area	Total Area On Ground	Total Rented Residential Builtup Area	Total Self Residential Builtup Area	House Type	Road Width	Construction Year	House Number	House Category	Rate Multiplier	Construction Status	Survey Start Date	Old Property Tax Id	Total Built Up Area	Gis_Map_Parc_Id	Property Label	Old Arv	New Arv	Arv_Difference	Property Tax(10%)	Water Tax	Sewerage Tax	Old Tax	New Tax
5503	Crossing Republic	A-2	Rajiv Gupta		Panchsheel Crossing Vijay Nagar		Rented	1000	950	950	0	Pakka	More than 4 Meters	2005	1203	Residential		Constructed	2021-11-20	N/A	950	2920B2	12-003	-	16800.8	0%	1680.08	0	0	-	1680.1
5504	Crossing Republic	A-2	N/A		Panchsheel Crossing Vijay Nagar		Self Occupied	1000	950	0	950	Pakka	More than 4 Meters	2005	1204	Residential		Constructed	2021-11-20	N/A	950	2920B2	12-004	-	14934	0%	1493.4	0	0	-	1493.4
5505	Crossing Republic	A-2	N/A		Panchsheel Crossing Vijay Nagar		Self Occupied	1000	950	0	950	Pakka	More than 4 Meters	2005	1205	Residential		Constructed	2021-11-20	N/A	950	2920B2	12-005	-	14934	0%	1493.4	0	0	-	1493.4





ZONE-3, WARD-Dundaheada(27)

Sr. No	Mohalla_Nam e	Gov t_Pl ot Id	Owner _Name	Fath er_ Name & Hus band_ Name	Road Name	Mobile_ Nu mber	Occ upancy _Sta tus	Plot_ Area	Total_ Area_ On_ G round_ Floor	Total_ Rented_ Resid ential_ Builtup_ Area	Total_ Self_ Resid ential_ Built up_ Area	Hou se_ Typ e	Roa d_ Wid th	Constru ction_ Year	House _Numb er	Hou se_ Cat egor y	Rat e_ Multipl ier	Con stru ction_ Stat us	Surv ey_ Start_ Date	Old _Pr ope rty_ Tax_ Id	Total_ Built_ Up_ Area	Gis_ Ma p_ Parc el_ Id	Prop erty _Lab el	Old_ Ar v	New_ Arv	Arv_ Diff erence	Property Tax(10%)	Wat er_ Tax	Sew erage_ Tax	Old_ Tax	New_ Tax
5506	Cross ing Republic	A-2	N/A		Panc hsh el Crossing Vijay Nagar		Self Occupie d	1000	950	0	950	Pak ka	More Than 24 Meters	2005	1206	Resid ential		Con stru ction_ Stat us	202 1-11-20	N/A	950	2920B2	12-006	-	14934	0%	1493.4	0	0	-	1493.4
5507	Cross ing Republic	A-2	N/A		Panc hsh el Crossing Vijay Nagar		Self Occupie d	1000	950	0	950	Pak ka	More Than 24 Meters	2005	1301	Resid ential		Con stru ction_ Stat us	202 1-11-20	N/A	950	2920B2	13-001	-	14934	0%	1493.4	0	0	-	1493.4
5508	Cross ing Republic	A-2	Priya Shar ma	Brij Shar ma	Panc hsh el Crossing Vijay Nagar		Self Occupie d	1000	950	0	950	Pak ka	More Than 24 Meters	2005	1302	Resid ential		Con stru ction_ Stat us	202 1-11-20	N/A	950	2920B2	13-002	-	14934	0%	1493.4	0	0	-	1493.4





ZONE-3, WARD-Dundaheada(27)

Sr. No	Mohalla_Name	Govt_Plot_Id	Owner_Name	Father_Name & Husband_Name	Road Name	Mobile Number	Occupancy Status	Plot Area	Total Area On Ground	Total Rented Residential Builtup Area	Total Self Residential Builtup Area	House Type	Road Width	Construction Year	House Number	House Category	Rate Multiplier	Construction Status	Survey Start Date	Old Property Tax Id	Total Builtup Area	Gis Map Parcel Id	Property Label	Old Arv	New Arv	Arv Difference	Property Tax(10%)	Water Tax	Sewerage Tax	Old Tax	New Tax
5509	Crossing Republic	A-2	N/A		Panchsheel Crossing Vijay Nagar		Self Occupied	1000	950	0	950	Pakka	More than 4 Meters	2005	1303	Residential		Constructed	2021-11-20	N/A	950	2920B2	13-003	-	14934	0%	1493.4	0	0	-	1493.4
5510	Crossing Republic	A-2	N/A		Panchsheel Crossing Vijay Nagar		Self Occupied	1000	950	0	950	Pakka	More than 4 Meters	2005	1304	Residential		Constructed	2021-11-20	N/A	950	2920B2	13-004	-	14934	0%	1493.4	0	0	-	1493.4
5511	Crossing Republic	A-2	N/A		Panchsheel Crossing Vijay Nagar		Self Occupied	1000	950	0	950	Pakka	More than 4 Meters	2005	1305	Residential		Constructed	2021-11-20	N/A	950	2920B2	13-005	-	14934	0%	1493.4	0	0	-	1493.4





ZONE-3, WARD-Dundaheada(27)

Sr. No	Mohalla_Name	Govt_Plot_Id	Owner_Name	Father_Name & Husband_Name	Road Name	Mobile Number	Occupancy Status	Plot Area	Total Area On Ground	Total Rented Residential Builtup Area	Total Self Residential Builtup Area	House Type	Road Width	Construction Year	House Number	House Category	Rate Multiplier	Construction Status	Survey Start Date	Old Property Tax Id	Total Builtup Area	Gis_Map_Parcels_Id	Property Label	Old Arv	New Arv	Arv_Difference	Property Tax(10%)	Water Tax	Sewerage Tax	Old Tax	New Tax
5512	Crossing Republic	A-2	N/A		Panchsheel Crossing Vijay Nagar		Self Occupied	1000	950	0	950	Pakka	More Than 4 Meters	2005	1306	Residential		Constructed	2021-11-20	N/A	950	2920B2	13-006	-	14934	0%	1493.4	0	0	-	1493.4
5513	Crossing Republic	A-2	Sanjeev		Panchsheel Crossing Vijay Nagar		Self Occupied	1000	950	0	950	Pakka	More Than 4 Meters	2005	1401	Residential		Constructed	2021-11-20	N/A	950	2920B2	14-001	-	14934	0%	1493.4	0	0	-	1493.4
5514	Crossing Republic	A-2	N/A		Panchsheel Crossing Vijay Nagar		Self Occupied	1000	950	0	950	Pakka	More Than 4 Meters	2005	1402	Residential		Constructed	2021-11-20	N/A	950	2920B2	14-002	-	14934	0%	1493.4	0	0	-	1493.4





ZONE-3, WARD-Dundaheada(27)

Sr. No	Mohalla_Name	Govt_Plot_Id	Owner_Name	Father_Name & Husband_Name	Road Name	Mobile Number	Occupancy Status	Plot Area	Total Area On Ground	Total Rented Residential Builtup Area	Total Self Residential Builtup Area	House Type	Road Width	Construction Year	House Number	House Category	Rate Multiplier	Construction Status	Survey Start Date	Old Property Tax Id	Total Builtup Area	Gis_Map_Parcels_Id	Property Label	Old Arv	New Arv	Arv_Difference	Property Tax(10%)	Water Tax	Sewerage Tax	Old Tax	New Tax
5515	Crossing Republic	A-2	N/A		Panchsheel Crossing Vijay Nagar		Self Occupied	1000	950	0	950	Pakka	More Than 4 Meters	2005	1403	Residential		Constructed	2021-11-20	N/A	950	2920B2	14-003	-	14934	0%	1493.4	0	0	-	1493.4
5516	Crossing Republic	A-2	N/A		Panchsheel Crossing Vijay Nagar		Self Occupied	1000	950	0	950	Pakka	More Than 4 Meters	2005	1404	Residential		Constructed	2021-11-20	N/A	950	2920B2	14-004	-	14934	0%	1493.4	0	0	-	1493.4
5517	Crossing Republic	A-2	N/A		Panchsheel Crossing Vijay Nagar		Self Occupied	1000	950	0	950	Pakka	More Than 4 Meters	2005	1405	Residential		Constructed	2021-11-20	N/A	950	2920B2	14-005	-	14934	0%	1493.4	0	0	-	1493.4





ZONE-3, WARD-Dundaheada(27)

Sr. No	Mohalla_Name	Govt_Plot Id	Owner_Name	Father_Name & Husband_Name	Road Name	Mobile Number	Occupancy Status	Plot Area	Total Area On Ground	Total Rented Residential Builtup Area	Total Self Residential Builtup Area	House Type	Road Width	Construction Year	House Number	House Category	Rate Multiplier	Construction Status	Survey Start Date	Old Property Tax Id	Total Built Up Area	Gis Map Parcel Id	Property Label	Old Arv	New Arv	Arv_Difference	Property Tax(10%)	Water Tax	Sewerage Tax	Old Tax	New Tax
5518	Crossing Republic	A-2	Rb Sharma	BAHORA SHARMA	Panchsheel Crossing Vijay Nagar	7720920805	Self Occupied	1000	950	0	950	Pakka	More than 24 Meters	2005	1406	Residential		Constructed	2021-11-20	N/A	950	2920B2	14-006	-	14934	0%	1493.4	0	0	-	1493.4
5519	Crossing Republic	A-2	Rimmi Bedi	late SHARAD MALHOTRA	Panchsheel Crossing Vijay Nagar Ghaz	9910669000	Rented	1000	950	950	0	Pakka	More than 24 Meters	2005	1501	Residential		Constructed	2021-11-20	N/A	950	2920B2	15-001	-	16800.8	0%	1680.08	0	0	-	1680.1
5520	Crossing Republic	A-2	N/A		Panchsheel Crossing Vijay Nagar		Self Occupied	1000	950	0	950	Pakka	More than 24 Meters	2005	1502	Residential		Constructed	2021-11-20	N/A	950	2920B2	15-002	-	14934	0%	1493.4	0	0	-	1493.4





ZONE-3, WARD-Dundaheada(27)

Sr. No	Mohalla_Name	Govt_Plot Id	Owner_Name	Father_Name & Husband_Name	Road Name	Mobile Number	Occupancy Status	Plot Area	Total Area On Ground	Total Rented Residential Builtup Area	Total Self Residential Builtup Area	House Type	Road Width	Construction Year	House Number	House Category	Rate Multiplier	Construction Status	Survey Start Date	Old Property Tax Id	Total Builtup Area	Gis Map Parcel Id	Property Label	Old Arv	New Arv	Arv_Difference	Property Tax(10%)	Water Tax	Sewerage Tax	Old Tax	New Tax
5521	Crossing Republic	A-2	N/A		Panchsheel Crossing Vijay Nagar		Self Occupied	1000	950	0	950	Pakka	More Than 4 Meters	2005	1503	Residential		Constructed	2021-11-20	N/A	950	2920B2	15-003	-	14934	0%	1493.4	0	0	-	1493.4
5522	Crossing Republic	A-2	N/A		Panchsheel Crossing Vijay Nagar		Self Occupied	1000	950	0	950	Pakka	More Than 4 Meters	2005	1504	Residential		Constructed	2021-11-20	N/A	950	2920B2	15-004	-	14934	0%	1493.4	0	0	-	1493.4
5523	Crossing Republic	A-2	Ajay Bishh	BAHADUR SINGH BISHH	Panchsheel Crossing Vijay Nagar	9999907536	Self Occupied	1000	950	0	950	Pakka	More Than 4 Meters	2005	1505	Residential		Constructed	2021-11-20	N/A	950	2920B2	15-005	-	14934	0%	1493.4	0	0	-	1493.4





ZONE-3, WARD-Dundaheada(27)

Sr. No	Mohalla_Name	Govt_Plot Id	Owner_Name	Father_Name & Husband_Name	Road Name	Mobile Number	Occupancy Status	Plot Area	Total Area On Ground	Total Rented Residential Builtup Area	Total Self Residential Builtup Area	House Type	Road Width	Construction Year	House Number	House Category	Rate Multiplier	Construction Status	Survey Start Date	Old Property Tax Id	Total Built Up Area	Gis Map Parcel Id	Property Label	Old Arv	New Arv	Arv_Difference	Property Tax(10%)	Water Tax	Sewerage Tax	Old Tax	New Tax
5524	Crossing Republic	A-2	Jayant Gupta		Panchsheel Crossing Vijay Nagar	9667268916	Rented	1000	950	950	0	Pakka	More than 4 Meters	2005	1506	Residential		Constructed	2021-11-20	N/A	950	2920B2	15-006	-	16800.8	0%	1680.08	0	0	-	1680.1
5525	Crossing Republic	A-2	Rahul Kumar	shivji thakur	Panchsheel Crossing Vijay Nagar	8700050899	Self Occupied	1000	950	0	950	Pakka	More than 4 Meters	2005	1601	Residential		Constructed	2021-11-20	N/A	950	2920B2	16-001	-	14934	0%	1493.4	0	0	-	1493.4
5526	Crossing Republic	A-2	Sameer		Panchsheel Crossing Vijay Nagar		Rented	1000	950	950	0	Pakka	More than 4 Meters	2005	1602	Residential		Constructed	2021-11-20	N/A	950	2920B2	16-002	-	16800.8	0%	1680.08	0	0	-	1680.1





ZONE-3, WARD-Dundaheada(27)

Sr. No	Mohalla_Name	Govt_Plot Id	Owner_Name	Father_Name & Husband_Name	Road Name	Mobile Number	Occupancy Status	Plot Area	Total Area On Ground	Total Rented Residential Builtup Area	Total Self Residential Builtup Area	House Type	Road Width	Construction Year	House Number	House Category	Rate Multiplier	Construction Status	Survey Start Date	Old Property Tax Id	Total Builtup Area	Gis_Map_Parcels_Id	Property Label	Old Arv	New Arv	Arv_Difference	Property Tax(10%)	Water Tax	Sewerage Tax	Old Tax	New Tax
5527	Crossing Republic	A-2	N/A		Panchsheel Crossing Vijay Nagar		Self Occupied	1000	950	0	950	Pakka	More Than 4 Meters	2005	1603	Residential		Constructed	2021-11-20	N/A	950	2920B2	16-003	-	14934	0%	1493.4	0	0	-	1493.4
5528	Crossing Republic	A-2	N/A		Panchsheel Crossing Vijay Nagar		Self Occupied	1000	950	0	950	Pakka	More Than 4 Meters	2005	1604	Residential		Constructed	2021-11-20	N/A	950	2920B2	16-004	-	14934	0%	1493.4	0	0	-	1493.4
5529	Crossing Republic	A-2	Kajal	Shashi Kumar	Panchsheel Crossing Vijay Nagar	9891414572	Self Occupied	1000	950	0	950	Pakka	More Than 4 Meters	2005	1605	Residential		Constructed	2021-11-20	N/A	950	2920B2	16-005	-	14934	0%	1493.4	0	0	-	1493.4





ZONE-3, WARD-Dundaheada(27)

Sr. No	Mohalla_Name	Govt_Plot Id	Owner_Name	Father_Name & Husband_Name	Road Name	Mobile Number	Occupancy Status	Plot Area	Total Area On Ground	Total Rented Residential Builtup Area	Total Self Residential Builtup Area	House Type	Road Width	Construction Year	House Number	House Category	Rate Multiplier	Construction Status	Survey Start Date	Old Property Tax Id	Total Builtup Area	Gis_Map_Parc_Id	Property Label	Old Arv	New Arv	Arv_Difference	Property Tax(10%)	Water Tax	Sewerage Tax	Old Tax	New Tax
5530	Crossing Republic	A-2	Princh Malik	SURENDRAMALIK	Panchsheel Crossing Vijay Nagar	8826258322	Self Occupied	1000	950	0	950	Pakka	More Than 4 Meters	2005	1606	Residential		Constructed	2021-11-20	N/A	950	2920B2	16-006	-	14934	0%	1493.4	0	0	-	1493.4
5531	Crossing Republic	A-2	N/A		Panchsheel Crossing Vijay Nagar		Self Occupied	1000	950	0	950	Pakka	More Than 4 Meters	2005	1701	Residential		Constructed	2021-11-20	N/A	950	2920B2	17-001	-	14934	0%	1493.4	0	0	-	1493.4
5532	Crossing Republic	A-2	Shradha Saxena	Late V.N Saxena	Panchsheel Crossing Vijay Nagar	8586066273	Self Occupied	1000	950	0	950	Pakka	More Than 4 Meters	2005	1702	Residential		Constructed	2021-11-20	N/A	950	2920B2	17-002	-	14934	0%	1493.4	0	0	-	1493.4





ZONE-3, WARD-Dundaheada(27)

Sr. No	Mohalla_Name	Govt_Plot Id	Owner_Name	Father_Name & Husband_Name	Road Name	Mobile Number	Occupancy Status	Plot Area	Total Area On Ground	Total Rented Residential Builtup Area	Total Self Residential Builtup Area	House Type	Road Width	Construction Year	House Number	House Category	Rate Multiplier	Construction Status	Survey Start Date	Old Property Tax Id	Total Builtup Area	Gis_Map_Parcels_Id	Property Label	Old Arv	New Arv	Arv_Difference	Property Tax(10%)	Water Tax	Sewerage Tax	Old Tax	New Tax
5533	Crossing Republic	A-2	N/A		Panchsheel Crossing Vijay Nagar		Self Occupied	1000	950	0	950	Pakka	More Than 24 Meters	2005	1703	Residential		Constructed	2021-11-20	N/A	950	2920B2	17-003	-	14934	0%	1493.4	0	0	-	1493.4
5534	Crossing Republic	A-2	Kumar Saurabh	S.N PRA SHAD	Panchsheel Crossing Vijay Nagar	9910791199	Self Occupied	1000	950	0	950	Pakka	More Than 24 Meters	2005	1704	Residential		Constructed	2021-11-20	N/A	950	2920B2	17-004	-	14934	0%	1493.4	0	0	-	1493.4
5535	Crossing Republic	A-2	Ram Swaroop Das	ghansh aymdas	Panchsheel Crossing Vijay Nagar	9810120493	Self Occupied	1000	950	0	950	Pakka	Below 12	2005	1705	Residential		Constructed	2021-11-20	N/A	950	2920B2	17-005	-	9918	0%	991.8	0	0	-	991.8





ZONE-3, WARD-Dundaheada(27)

Sr. No	Mohalla_Name	Govt_Plot Id	Owner_Name	Father_Name & Husband_Name	Road Name	Mobile Number	Occupancy Status	Plot Area	Total Area On Ground	Total Rented Residential Builtup Area	Total Self Residential Builtup Area	House Type	Road Width	Construction Year	House Number	House Category	Rate Multiplier	Construction Status	Survey Start Date	Old Property Tax Id	Total Builtup Area	Gis Map Parcel Id	Property Label	Old Arv	New Arv	Arv Difference	Property Tax(10%)	Water Tax	Sewerage Tax	Old Tax	New Tax
5536	Crossing Republic	A-2	Narendra Singh	devendra Singh	Panchsheel Crossing Vijay Nagar	9560905216	Self Occupied	1000	950	0	950	Pakka	More Than 4 Meters	2005	1706	Residential		Constructed	2021-11-20	N/A	950	2920B2	17-006	-	14934	0%	1493.4	0	0	-	1493.4
5537	Crossing Republic	A-2	N/A		Panchsheel Crossing Vijay Nagar		Rented	1000	950	950	0	Pakka	More Than 4 Meters	2005	1801	Residential		Constructed	2021-11-20	N/A	950	2920B2	18-001	-	16800.8	0%	1680.08	0	0	-	1680.1
5538	Crossing Republic	A-2	Nidhi Pant hari		Panchsheel Crossing Vijay Nagar	8266058898	Rented	1000	950	950	0	Pakka	More Than 4 Meters	2005	1802	Residential		Constructed	2021-11-20	N/A	950	2920B2	18-002	-	16800.8	0%	1680.08	0	0	-	1680.1





ZONE-3, WARD-Dundaheada(27)

Sr. No	Mohalla_Nam e	Gov t_Pl ot Id	Owner _Name	Fath er_ Name & Hus band_ Name	Road Name	Mobile_ Nu mber	Occ upa ncy_ Sta tus	Plot_ Are a	Total_ Area_ On_ G round_ Floor	Total_ Rented_ Resid ential_ Built up_ Area	Total_ Self_ Resid ential_ Built up_ Area	Hou se_ Typ e	Roa d_ Wid th	Constru ction_ Year	House _Numb er	Hou se_ Cat egor y	Rat e_ Multi plier	Con stru ction_ St atus	Surv ey_ Star t_ Date	Old _Pr ope rty_ Tax_ Id	Total_ Built_ Up_ Area	Gis_ Ma p_ Parc el_ Id	Prop erty _Lab el	Old_ Ar v	New_ Arv	Arv_ Diff erence	Property Tax(10%)	Wat er_ Tax	Sew erag e_ Tax	Old_ Tax	New_ Tax
5539	Cross ing Republic	A-2	N/A		Panc hsh el Cross ing Vijay Nagar		Self Occ upie d	1000	950	0	950	Pak ka	More Than 4 Meters	2005	1803	Resi dent ial		Con stru cted	202 1-11- 20	N/A	950	2920B2	18- 003	-	14934	0%	1493.4	0	0	-	1493.4
5540	Cross ing Republic	A-2	Deepak Rohila	raje ndr a sing h	Panc hsh el Cross ing Vijay Nagar	9971040339	Self Occ upie d	1000	950	0	950	Pak ka	More Than 4 Meters	2005	1804	Resi dent ial		Con stru cted	202 1-11- 20	N/A	950	2920B2	18- 004	-	14934	0%	1493.4	0	0	-	1493.4
5541	Cross ing Republic	A-2	Rajni Srivastava	Mohan Srivastava	Panc hsh el Cross ing Vijay Nagar	9818153383	Self Occ upie d	1000	950	0	950	Pak ka	More Than 4 Meters	2005	1805	Resi dent ial		Con stru cted	202 1-11- 20	N/A	950	2920B2	18- 005	-	14934	0%	1493.4	0	0	-	1493.4





ZONE-3, WARD-Dundaheada(27)

Sr. No	Mohalla_Name	Govt_Plot Id	Owner_Name	Father_Name & Husband_Name	Road Name	Mobile Number	Occupancy Status	Plot Area	Total Area On Ground	Total Rented Residential Builtup Area	Total Self Residential Builtup Area	House Type	Road Width	Construction Year	House Number	House Category	Rate Multiplier	Construction Status	Survey Start Date	Old Property Tax Id	Total Builtup Area	Gis_Map_Parcels_Id	Property Label	Old Arv	New Arv	Arv_Difference	Property Tax(10%)	Water Tax	Sewerage Tax	Old Tax	New Tax
5542	Crossing Republic	A-2	N/A		Panchsheel Crossing Vijay Nagar		Self Occupied	1000	950	0	950	Pakka	More Than 4 Meters	2005	1806	Residential		Constructed	2021-11-20	N/A	950	2920B2	18-006	-	14934	0%	1493.4	0	0	-	1493.4
5543	Crossing Republic	A-2	Poonam Shanda	Preman Shanda	Panchsheel Crossing Vijay Nagar	9871304292	Self Occupied	1000	950	0	950	Pakka	More Than 4 Meters	2005	1901	Residential		Constructed	2021-11-20	N/A	950	2920B2	19-001	-	14934	0%	1493.4	0	0	-	1493.4
5544	Crossing Republic	A-2	N/A		Panchsheel Crossing Vijay Nagar		Self Occupied	1000	950	0	950	Pakka	More Than 4 Meters	2005	1902	Residential		Constructed	2021-11-20	N/A	950	2920B2	19-002	-	14934	0%	1493.4	0	0	-	1493.4





ZONE-3, WARD-Dundaheada(27)

Sr. No	Mohalla_Name	Govt_Plot Id	Owner_Name	Father_Name & Husband_Name	Road Name	Mobile Number	Occupancy Status	Plot Area	Total Area On Ground	Total Rented Residential Builtup Area	Total Self Residential Builtup Area	House Type	Road Width	Construction Year	House Number	House Category	Rate Multiplier	Construction Status	Survey Start Date	Old Property Tax Id	Total Builtup Area	Gis_Map_Parcel_Id	Property Label	Old Arv	New Arv	Arv_Difference	Property Tax(10%)	Water Tax	Sewerage Tax	Old Tax	New Tax
5545	Crossing Republic	A-2	Vikash Khanna		Panchsheel Crossing Vijay Nagar	9958354405	Rented	1000	950	950	0	Pakka	More Than 24 Meters	2005	1903	Residential		Constructed	2021-11-20	N/A	950	2920B2	19-003	-	16800.8	0%	1680.08	0	0	-	1680.1
5546	Crossing Republic	A-2	Himanshu Gaur	Late JP GAUR	Panchsheel Crossing Vijay Nagar	9899989082	Self Occupied	1000	950	0	950	Pakka	More Than 24 Meters	2005	1904	Residential		Constructed	2021-11-20	N/A	950	2920B2	19-004	-	14934	0%	1493.4	0	0	-	1493.4
5547	Crossing Republic	A-2	Pankaj Mehrotra	Late Hariom Mehrotra	Panchsheel Crossing Vijay Nagar Ghaz	9818616669	Self Occupied	1000	950	0	950	Pakka	More Than 24 Meters	2005	1905	Residential		Constructed	2021-11-20	N/A	950	2920B2	19-005	-	14934	0%	1493.4	0	0	-	1493.4





ZONE-3, WARD-Dundaheada(27)

Sr. No	Mohalla_Name	Govt_Plot Id	Owner_Name	Father_Name & Husband_Name	Road Name	Mobile Number	Occupancy Status	Plot Area	Total Area On Ground	Total Rented Residential Builtup Area	Total Self Residential Builtup Area	House Type	Road Width	Construction Year	House Number	House Category	Rate Multiplier	Construction Status	Survey Start Date	Old Property Tax Id	Total Builtup Area	Gis_Map_Parcels_Id	Property Label	Old Arv	New Arv	Arv_Difference	Property Tax(10%)	Water Tax	Sewerage Tax	Old Tax	New Tax
5548	Crossing Republic	A-2	N/A		Panchsheel Crossing Vijay Nagar		Self Occupied	1000	950	0	950	Pakka	More Than 4 Meters	2005	1906	Residential		Constructed	2021-11-20	N/A	950	2920B2	19-006	-	14934	0%	1493.4	0	0	-	1493.4
5549	Crossing Republic	TO WE RC 1	Rajendra Singh		Panchsheel Crossing Vijay Nagar	9810228815	Rented	1370	1320	1320	0	Pakka	More Than 4 Meters	2005	1	Residential		Constructed	2021-11-20	N/A	1320	2920B3	00-001	-	23344.2	0%	2334.42	0	0	-	2334.4
5550	Crossing Republic	TO WE RC 1	Brijesh Narayan	JAG DISH	Panchsheel Crossing Vijay Nagar	9910019043	Self Occupied	1370	1320	0	1320	Pakka	More Than 4 Meters	2005	2	Residential		Constructed	2021-11-20	N/A	1320	2920B3	00-002	-	20750.4	0%	2075.04	0	0	-	2075





ZONE-3, WARD-Dundaheada(27)

Sr. No	Mohalla_Name	Govt_Plot Id	Owner_Name	Father_Name & Husband_Name	Road Name	Mobile Number	Occupancy Status	Plot Area	Total Area On Ground Floor	Total Rented Residential Builtup Area	Total Self Residential Builtup Area	House Type	Road Width	Construction Year	House Number	House Category	Rate Multiplier	Construction Status	Survey Start Date	Old Property Tax Id	Total Built Up Area	Gis_Map_Parcel_Id	Property Label	Old Arv	New Arv	Arv_Difference	Property Tax(10%)	Water Tax	Sewerage Tax	Old Tax	New Tax
5551	Crossing Republic	TO WE RC 1	N/A		Panchsheel Crossing Vijay Nagar		Self Occupied	1370	1320	0	1320	Pakka	More Than 24 Meters	2005	3	Residential		Constructed	2021-11-20	N/A	1320	2920B3	00-003	-	20750.4	0%	2075.04	0	0	-	2075
5552	Crossing Republic	TO WE RC 1	KK Tiwari.	SHR I C P TIWARI	Panchsheel Crossing Vijay Nagar	9540057110	Self Occupied	1370	1320	0	1320	Pakka	More Than 24 Meters	2005	4	Residential		Constructed	2021-11-20	N/A	1320	2920B3	00-004	-	20750.4	0%	2075.04	0	0	-	2075
5553	Crossing Republic	TO WE RC 1	Om Prakash Vish Karma	M N VIS HAKAR MA	Panchsheel Crossing Vijay Nagar Ghaziabad	9891562259	Self Occupied	1370	1320	0	1320	Pakka	More Than 24 Meters	2005	5	Residential		Constructed	2021-11-20	N/A	1320	2920B3	00-005	-	20750.4	0%	2075.04	0	0	-	2075





ZONE-3, WARD-Dundaheada(27)

Sr. No	Mohalla_Name	Govt_Plot Id	Owner_Name	Father_Name & Husband_Name	Road Name	Mobile Number	Occupancy Status	Plot Area	Total Area On Ground	Total Rented Residential Builtup Area	Total Self Residential Builtup Area	House Type	Road Width	Construction Year	House Number	House Category	Rate Multiplier	Construction Status	Survey Start Date	Old Property Tax Id	Total Built Up Area	Gis_Map Parcel Id	Property Label	Old Arv	New Arv	Arv_Difference	Property Tax(10%)	Water Tax	Sewerage Tax	Old Tax	New Tax
5554	Crossing Republic	TO WE RC 1	N/A		Panchsheel Crossing Vijay Nagar		Self Occupied	1370	1320	0	1320	Pakka	More than 4 Meters	2005	6	Residential		Constructed	2022-02-02	N/A	1320	2920B3	00-006	-	20750.4	0%	2075.04	0	0	-	2075
5555	Crossing Republic	TO WE RC 1	N/A		Panchsheel Crossing Vijay Nagar		Self Occupied	1370	1320	0	1320	Pakka	More than 4 Meters	2005	101	Residential		Constructed	2021-11-20	N/A	1320	2920B3	01-001	-	20750.4	0%	2075.04	0	0	-	2075
5556	Crossing Republic	TO WE RC 1	Lalit Kapoor	C N KAP OOR	Panchsheel Crossing Vijay Nagar	9312301610	Self Occupied	1370	1320	0	1320	Pakka	More than 4 Meters	2005	102	Residential		Constructed	2021-11-20	N/A	1320	2920B3	01-002	-	20750.4	0%	2075.04	0	0	-	2075





ZONE-3, WARD-Dundaheada(27)

Sr. No	Mohalla_Name	Govt_Plot Id	Owner_Name	Father_Name & Husband_Name	Road Name	Mobile Number	Occupancy Status	Plot Area	Total Area On Ground	Total Rented Residential Builtup Area	Total Self Residential Builtup Area	House Type	Road Width	Construction Year	House Number	House Category	Rate Multiplier	Construction Status	Survey Start Date	Old Property Tax Id	Total Builtup Area	Gis_Map Parcel Id	Property Label	Old Arv	New Arv	Arv_Difference	Property Tax(10%)	Water Tax	Sewerage Tax	Old Tax	New Tax
5557	Crossing Republic	TO WE RC 1	N/A		Panchsheel Crossing Vijay Nagar		Self Occupied	1370	1320	0	1320	Pakka	More Than 4 Meters	2005	103	Residential		Constructed	2021-11-20	N/A	1320	2920B3	01-003	-	20750.4	0%	2075.04	0	0	-	2075
5558	Crossing Republic	TO WE RC 1	N/A		Panchsheel Crossing Vijay Nagar		Self Occupied	1370	1320	0	1320	Pakka	More Than 4 Meters	2005	104	Residential		Constructed	2021-11-20	N/A	1320	2920B3	01-004	-	20750.4	0%	2075.04	0	0	-	2075
5559	Crossing Republic	TO WE RC 1	N/A		Panchsheel Crossing Vijay Nagar		Self Occupied	1370	1320	0	1320	Pakka	More Than 4 Meters	2005	105	Residential		Constructed	2021-11-20	N/A	1320	2920B3	01-005	-	20750.4	0%	2075.04	0	0	-	2075

ZONE-3, WARD-Dundaheada(27)

Sr. No	Mohalla_Name	Govt_Plot Id	Owner_Name	Father_Name & Husband_Name	Road Name	Mobile Number	Occupancy Status	Plot Area	Total Area On Ground	Total Rented Residential Builtup Area	Total Self Residential Builtup Area	House Type	Road Width	Construction Year	House Number	House Category	Rate Multiplier	Construction Status	Survey Start Date	Old Property Tax Id	Total Built Up Area	Gis_Map_Parcels_Id	Property Label	Old Arv	New Arv	Arv_Difference	Property Tax(10%)	Water Tax	Sewerage Tax	Old Tax	New Tax
5560	Crossing Republic	TO WE RC 1	N/A		Panchsheel Crossing Vijay Nagar		Self Occupied	1370	1320	0	1320	Pakka	More Than 4 Meters	2005	106	Residential		Constructed	2021-11-20	N/A	1320	2920B3	01-006	-	20750.4	0%	2075.04	0	0	-	2075
5561	Crossing Republic	TO WE RC 1	Govardhan Prasad	RAM NAND	Panchsheel Crossing Vijay Nagar	9717407693	Self Occupied	1370	1320	0	1320	Pakka	More Than 4 Meters	2005	201	Residential		Constructed	2021-11-20	N/A	1320	2920B3	02-001	-	20750.4	0%	2075.04	0	0	-	2075
5562	Crossing Republic	TO WE RC 1	N/A		Panchsheel Crossing Vijay Nagar		Self Occupied	1370	1320	0	1320	Pakka	More Than 4 Meters	2005	202	Residential		Constructed	2021-11-20	N/A	1320	2920B3	02-002	-	20750.4	0%	2075.04	0	0	-	2075

ZONE-3, WARD-Dundaheada(27)

Sr. No	Mohalla_Name	Govt_Plot_Id	Owner_Name	Father_Name & Husband_Name	Road Name	Mobile Number	Occupancy Status	Plot Area	Total Area On Ground Floor	Total Rented Residential Builtup Area	Total Self Residential Builtup Area	House Type	Road Width	Construction Year	House Number	House Category	Rate Multiplier	Construction Status	Survey Start Date	Old Property Tax Id	Total Built Up Area	Gis_Map_Parcel_Id	Property Label	Old Arv	New Arv	Arv_Difference	Property Tax(10%)	Water Tax	Sewerage Tax	Old Tax	New Tax
5563	Crossing Republic	TO WE RC 1	Vipul		Panchsheel Crossing Vijay Nagar		Rented	1370	1320	1320	0	Pakka	More Than 24 Meters	2005	203	Residential		Constructed	2021-11-20	N/A	1320	2920B3	02-003	-	23344.2	0%	2334.42	0	0	-	2334.4
5564	Crossing Republic	TO WE RC 1	Sanjeev Sudha Sanni.		Panchsheel Crossing Vijay Nagar Ghaz		Self Occupied	1370	1320	0	1320	Pakka	More Than 24 Meters	2005	204	Residential		Constructed	2021-11-20	N/A	1320	2920B3	02-004	-	20750.4	0%	2075.04	0	0	-	2075
5565	Crossing Republic	TO WE RC 1	N/A		Panchsheel Crossing Vijay Nagar		Self Occupied	1370	1320	0	1320	Pakka	More Than 24 Meters	2005	205	Residential		Constructed	2021-11-20	N/A	1320	2920B3	02-005	-	20750.4	0%	2075.04	0	0	-	2075





ZONE-3, WARD-Dundaheada(27)

Sr. No	Mohalla_Name	Govt_Plot Id	Owner_Name	Father_Name & Husband_Name	Road Name	Mobile Number	Occupancy Status	Plot Area	Total Area On Ground	Total Rented Residential Builtup Area	Total Self Residential Builtup Area	House Type	Road Width	Construction Year	House Number	House Category	Rate Multiplier	Construction Status	Survey Start Date	Old Property Tax Id	Total Builtup Area	Gis_Map_Parcels_Id	Property Label	Old Arv	New Arv	Arv_Difference	Property Tax(10%)	Water Tax	Sewerage Tax	Old Tax	New Tax
5566	Crossing Republic	TO WE RC 1	N/A		Panchsheel Crossing Vijay Nagar		Self Occupied	1370	1320	0	1320	Pakka	More Than 4 Meters	2005	206	Residential		Constructed	2021-11-20	N/A	1320	2920B3	02-006	-	20750.4	0%	2075.04	0	0	-	2075
5567	Crossing Republic	TO WE RC 1	Kusma		Panchsheel Crossing Vijay Nagar		Self Occupied	1370	1320	0	1320	Pakka	More Than 4 Meters	2005	301	Residential		Constructed	2021-11-20	N/A	1320	2920B3	03-001	-	20750.4	0%	2075.04	0	0	-	2075
5568	Crossing Republic	TO WE RC 1	N/A		Panchsheel Crossing Vijay Nagar		Self Occupied	1370	1320	0	1320	Pakka	More Than 4 Meters	2005	302	Residential		Constructed	2021-11-20	N/A	1320	2920B3	03-002	-	20750.4	0%	2075.04	0	0	-	2075





ZONE-3, WARD-Dundaheada(27)

Sr. No	Mohalla_Name	Govt_Plot Id	Owner_Name	Father_Name & Husband_Name	Road Name	Mobile Number	Occupancy Status	Plot Area	Total Area On Ground Floor	Total Rented Residential Builtup Area	Total Self Residential Builtup Area	House Type	Road Width	Construction Year	House Number	House Category	Rate Multiplier	Construction Status	Survey Start Date	Old Property Tax Id	Total Builtup Area	Gis_Map_Parcels_Id	Property Label	Old Arv	New Arv	Arv_Difference	Property Tax(10%)	Water Tax	Sewerage Tax	Old Tax	New Tax
5569	Crossing Republic	TO WE RC 1	N/A		Panchsheel Crossing Vijay Nagar		Self Occupied	1370	1320	0	1320	Pakka	More Than 24 Meters	2005	303	Residential		Constructed	2021-11-20	N/A	1320	2920B3	03-003	-	20750.4	0%	2075.04	0	0	-	2075
5570	Crossing Republic	TO WE RC 1	Kusum		Panchsheel Crossing Vijay Nagar		Rented	1370	1320	1320	0	Pakka	More Than 24 Meters	2005	304	Residential		Constructed	2021-11-20	N/A	1320	2920B3	03-004	-	23344.2	0%	2334.42	0	0	-	2334.4
5571	Crossing Republic	TO WE RC 1	Sudhir Sinha And Manjusha Sinha		Panchsheel Crossing Vijay Nagar Ghaziabad		Self Occupied	1370	1320	0	1320	Pakka	More Than 24 Meters	2005	305	Residential		Constructed	2021-11-20	N/A	1320	2920B3	03-005	-	20750.4	0%	2075.04	0	0	-	2075





ZONE-3, WARD-Dundaheada(27)

Sr. No	Mohalla_Name	Govt_Plot Id	Owner_Name	Father_Name & Husband_Name	Road Name	Mobile Number	Occupancy Status	Plot Area	Total Area On Ground	Total Rented Residential Builtup Area	Total Self Residential Builtup Area	House Type	Road Width	Construction Year	House Number	House Category	Rate Multiplier	Construction Status	Survey Start Date	Old Property Tax Id	Total Builtup Area	Gis_Map Parcel Id	Property Label	Old Arv	New Arv	Arv_Difference	Property Tax(10%)	Water Tax	Sewerage Tax	Old Tax	New Tax
5572	Crossing Republic	TO WE RC 1	N/A		Panchsheel Crossing Vijay Nagar		Self Occupied	1370	1320	0	1320	Pakka	More Than 4 Meters	2005	306	Residential		Constructed	2021-11-20	N/A	1320	2920B3	03-006	-	20750.4	0%	2075.04	0	0	-	2075
5573	Crossing Republic	TO WE RC 1	N/A		Panchsheel Crossing Vijay Nagar		Self Occupied	1370	1320	0	1320	Pakka	More Than 4 Meters	2005	401	Residential		Constructed	2021-11-20	N/A	1320	2920B3	04-001	-	20750.4	0%	2075.04	0	0	-	2075
5574	Crossing Republic	TO WE RC 1	Reechpal Singh		Panchsheel Crossing Vijay Nagar	9897244880	Rented	1370	1320	1320	0	Pakka	More Than 4 Meters	2005	402	Residential		Constructed	2021-11-20	N/A	1320	2920B3	04-002	-	23344.2	0%	2334.42	0	0	-	2334.4





ZONE-3, WARD-Dundaheada(27)

Sr. No	Mohalla_Name	Govt_Plot Id	Owner_Name	Father_Name & Husband_Name	Road Name	Mobile Number	Occupancy Status	Plot Area	Total Area On Ground	Total Rented Residential Builtup Area	Total Self Residential Builtup Area	House Type	Road Width	Construction Year	House Number	House Category	Rate Multiplier	Construction Status	Survey Start Date	Old Property Tax Id	Total Built Up Area	Gis_Map Parcel Id	Property Label	Old Arv	New Arv	Arv_Difference	Property Tax(10%)	Water Tax	Sewerage Tax	Old Tax	New Tax
5575	Crossing Republic	TO WE RC 1	N/A		Panchsheel Crossing Vijay Nagar		Self Occupied	1370	1320	0	1320	Pakka	More Than 4 Meters	2005	403	Residential		Constructed	2021-11-20	N/A	1320	2920B3	04-003	-	20750.4	0%	2075.04	0	0	-	2075
5576	Crossing Republic	TO WE RC 1	N/A		Panchsheel Crossing Vijay Nagar		Self Occupied	1370	1320	0	1320	Pakka	More Than 4 Meters	2005	404	Residential		Constructed	2021-11-20	N/A	1320	2920B3	04-004	-	20750.4	0%	2075.04	0	0	-	2075
5577	Crossing Republic	TO WE RC 1	Avneesh	ARUN	Panchsheel Crossing Vijay Nagar	8930607656	Self Occupied	1370	1320	0	1320	Pakka	More Than 4 Meters	2005	405	Residential		Constructed	2021-11-20	N/A	1320	2920B3	04-005	-	20750.4	0%	2075.04	0	0	-	2075





ZONE-3, WARD-Dundaheada(27)

Sr. No	Mohalla_Name	Govt_Plot Id	Owner_Name	Father_Name & Husband_Name	Road Name	Mobile Number	Occupancy Status	Plot Area	Total Area On Ground	Total Rented Residential Builtup Area	Total Self Residential Builtup Area	House Type	Road Width	Construction Year	House Number	House Category	Rate Multiplier	Construction Status	Survey Start Date	Old Property Tax Id	Total Built Up Area	Gis Map Parcel Id	Property Label	Old Arv	New Arv	Arv_Difference	Property Tax(10%)	Water Tax	Sewerage Tax	Old Tax	New Tax
5578	Crossing Republic	TO WE RC 1	N/A		Panchsheel Crossing Vijay Nagar		Self Occupied	1370	1320	0	1320	Pakka	More Than 4 Meters	2005	406	Residential		Constructed	2021-11-20	N/A	1320	2920B3	04-006	-	20750.4	0%	2075.04	0	0	-	2075
5579	Crossing Republic	TO WE RC 1	N/A		Panchsheel Crossing Vijay Nagar		Self Occupied	1370	1320	0	1320	Pakka	More Than 4 Meters	2005	501	Residential		Constructed	2021-11-20	N/A	1320	2920B3	05-001	-	20750.4	0%	2075.04	0	0	-	2075
5580	Crossing Republic	TO WE RC 1	Rameshwar Tripathi		Panchsheel Crossing Vijay Nagar		Rented	1370	1320	1320	0	Pakka	More Than 4 Meters	2005	502	Residential		Constructed	2021-11-20	N/A	1320	2920B3	05-002	-	23344.2	0%	2334.42	0	0	-	2334.4





ZONE-3, WARD-Dundaheada(27)

Sr. No	Mohalla_Name	Govt_Plot Id	Owner_Name	Father_Name & Husband_Name	Road Name	Mobile Number	Occupancy Status	Plot Area	Total Area On Ground	Total Rented Residential Builtup Area	Total Self Residential Builtup Area	House Type	Road Width	Construction Year	House Number	House Category	Rate Multiplier	Construction Status	Survey Start Date	Old Property Tax Id	Total Builtup Area	Gis Map Parcel Id	Property Label	Old Arv	New Arv	Arv Difference	Property Tax(10%)	Water Tax	Sewerage Tax	Old Tax	New Tax
5581	Crossing Republic	TO WE RC 1	Shivangi	Arpit Kapoor	Panchsheel Crossing Vijay Nagar	8860545566	Self Occupied	1370	1320	0	1320	Pakka	More than 24 Meters	2005	503	Residential		Constructed	2021-11-20	N/A	1320	2920B3	05-003	-	20750.4	0%	2075.04	0	0	-	2075
5582	Crossing Republic	TO WE RC 1	N/A		Panchsheel Crossing Vijay Nagar		Rented	1370	1320	1320	0	Pakka	More than 24 Meters	2005	504	Residential		Constructed	2021-11-20	N/A	1320	2920B3	05-004	-	23344.2	0%	2334.42	0	0	-	2334.4
5583	Crossing Republic	TO WE RC 1	Manju Mishra		Panchsheel Crossing Vijay Nagar	9817748769	Rented	1370	1320	1320	0	Pakka	More than 24 Meters	2005	505	Residential		Constructed	2021-11-20	N/A	1320	2920B3	05-005	-	23344.2	0%	2334.42	0	0	-	2334.4





ZONE-3, WARD-Dundaheada(27)

Sr. No	Mohalla_Name	Govt_Plot Id	Owner_Name	Father_Name & Husband_Name	Road Name	Mobile Number	Occupancy Status	Plot Area	Total Area On Ground Floor	Total Rented Residential Builtup Area	Total Self Residential Builtup Area	House Type	Road Width	Construction Year	House Number	House Category	Rate Multiplier	Construction Status	Survey Start Date	Old Property Tax Id	Total Built Up Area	Gis_Map_Parcels_Id	Property Label	Old Arv	New Arv	Arv_Difference	Property Tax(10%)	Water Tax	Sewerage Tax	Old Tax	New Tax
5584	Crossing Republic	TO WE RC 1	N/A		Panchsheel Crossing Vijay Nagar		Self Occupied	1370	1320	0	1320	Pakka	More Than 24 Meters	2005	506	Residential		Constructed	2021-11-20	N/A	1320	2920B3	05-006	-	20750.4	0%	2075.04	0	0	-	2075
5585	Crossing Republic	TO WE RC 1	Jagdish		Panchsheel Crossing Vijay Nagar		Rented	1370	1320	1320	0	Pakka	More Than 24 Meters	2005	601	Residential		Constructed	2021-11-20	N/A	1320	2920B3	06-001	-	23344.2	0%	2334.42	0	0	-	2334.4
5586	Crossing Republic	TO WE RC 1	N/A		Panchsheel Crossing Vijay Nagar		Self Occupied	1370	1320	0	1320	Pakka	More Than 24 Meters	2005	602	Residential		Constructed	2021-11-20	N/A	1320	2920B3	06-002	-	20750.4	0%	2075.04	0	0	-	2075





ZONE-3, WARD-Dundaheada(27)

Sr. No	Mohalla_Name	Govt_Plot Id	Owner_Name	Father_Name & Husband_Name	Road Name	Mobile Number	Occupancy Status	Plot Area	Total Area On Ground	Total Rented Residential Builtup Area	Total Self Residential Builtup Area	House Type	Road Width	Construction Year	House Number	House Category	Rate Multiplier	Construction Status	Survey Start Date	Old Property Tax Id	Total Built Up Area	Gis_Map_Parcels_Id	Property Label	Old Arv	New Arv	Arv_Difference	Property Tax(10%)	Water Tax	Sewerage Tax	Old Tax	New Tax
5587	Crossing Republic	TO WE RC 1	Dinesh Kumar	VIJAY BAHADUR	Panchsheel Crossing Vijay Nagar	9810683681	Self Occupied	1370	1320	0	1320	Pakka	More Than 4 Meters	2005	603	Residential		Constructed	2021-11-20	N/A	1320	2920B3	06-003	-	20750.4	0%	2075.04	0	0	-	2075
5588	Crossing Republic	TO WE RC 1	N/A		Panchsheel Crossing Vijay Nagar		Self Occupied	1370	1320	0	1320	Pakka	More Than 4 Meters	2005	604	Residential		Constructed	2021-11-20	N/A	1320	2920B3	06-004	-	20750.4	0%	2075.04	0	0	-	2075
5589	Crossing Republic	TO WE RC 1	N/A		Panchsheel Crossing Vijay Nagar		Rented	1370	1320	1320	0	Pakka	More Than 4 Meters	2005	605	Residential		Constructed	2021-11-20	N/A	1320	2920B3	06-005	-	23344.2	0%	2334.42	0	0	-	2334.4





ZONE-3, WARD-Dundaheada(27)

Sr. No	Mohalla_Name	Govt_Plot Id	Owner_Name	Father_Name & Husband_Name	Road Name	Mobile Number	Occupancy Status	Plot Area	Total Area On Ground	Total Rented Residential Builtup Area	Total Self Residential Builtup Area	House Type	Road Width	Construction Year	House Number	House Category	Rate Multiplier	Construction Status	Survey Start Date	Old Property Tax Id	Total Builtup Area	Gis Map Parcel Id	Property Label	Old Arv	New Arv	Arv Difference	Property Tax(10%)	Water Tax	Sewerage Tax	Old Tax	New Tax
5590	Crossing Republic	TO WE RC 1	DN Sharma		Panchsheel Crossing Vijay Nagar	9899744544	Rented	1370	1320	1320	0	Pakka	More than 4 Meters	2005	606	Residential		Constructed	2021-11-20	N/A	1320	2920B3	06-006	-	23344.2	0%	2334.42	0	0	-	2334.4
5591	Crossing Republic	TO WE RC 1	Kuldeep Kumar		Panchsheel Crossing Vijay Nagar	7011726344	Self Occupied	1370	1320	0	1320	Pakka	More than 4 Meters	2005	701	Residential		Constructed	2021-11-20	N/A	1320	2920B3	07-001	-	20750.4	0%	2075.04	0	0	-	2075
5592	Crossing Republic	TO WE RC 1	Suryansh Srivastava		Panchsheel Crossing Vijay Nagar	7023612867	Self Occupied	1370	1320	0	1320	Pakka	More than 4 Meters	2005	702	Residential		Constructed	2021-11-20	N/A	1320	2920B3	07-002	-	20750.4	0%	2075.04	0	0	-	2075

ZONE-3, WARD-Dundaheada(27)

Sr. No	Mohalla_Name	Govt_Plot Id	Owner_Name	Father_Name & Husband_Name	Road Name	Mobile_Number	Occupancy Status	Plot Area	Total Area On Ground Floor	Total Rented Residential Builtup Area	Total Self Residential Builtup Area	House Type	Road Width	Construction Year	House Number	House Category	Rate Multiplier	Construction Status	Survey Start Date	Old Property Tax Id	Total Built Up Area	Gis_Map_Parcels_Id	Property Label	Old Arv	New Arv	Arv_Difference	Property Tax(10%)	Water Tax	Sewerage Tax	Old Tax	New Tax
5593	Crossing Republic	TO WE RC 1	Pushpa Rani		Panchsheel Crossing Vijay Nagar	9958899262	Rented	1370	1320	1320	0	Pakka	More Than 24 Meters	2005	703	Residential		Constructed	2021-11-20	N/A	1320	2920B3	07-003	-	23344.2	0%	2334.42	0	0	-	2334.4
5594	Crossing Republic	TO WE RC 1	Goutam Sharma	SHRIRAM PRAVESH SHARMA	Panchsheel Crossing Vijay Nagar Ghaziabad	9540057106	Self Occupied	1370	1320	0	1320	Pakka	More Than 24 Meters	2005	704	Residential		Constructed	2021-11-20	N/A	1320	2920B3	07-004	-	20750.4	0%	2075.04	0	0	-	2075
5595	Crossing Republic	TO WE RC 1	Jai Prakar Sharma	SAGAR CHAND SHARMA	Panchsheel Crossing Vijay Nagar Ghaziabad	9990105959	Self Occupied	1370	1320	0	1320	Pakka	More Than 24 Meters	2005	705	Residential		Constructed	2021-11-20	N/A	1320	2920B3	07-005	-	20750.4	0%	2075.04	0	0	-	2075





ZONE-3, WARD-Dundaheada(27)

Sr. No	Mohalla_Nam e	Gov t_Pl ot Id	Owner _Name	Fath er_ Name & Hus band_ Name	Road Name	Mobile_ Nu mber	Occ upa ncy_ Sta tus	Plot_ Are a	Total_ Area_ On_ G round_ Floor	Total_ Rented_ Resid ential_ Builtup_ Area	Total_ Self_ Resid ential_ Built up_ Area	Hou se_ Typ e	Roa d_ Wid th	Constru ction_ Year	House _Numb er	Hou se_ Cat egor y	Rat e_ Multi plier	Con stru ction_ Stat us	Surv ey_ Start_ Date	Old_ Pr ope rty_ Tax_ Id	Total_ Built_ Up_ Area	Gis_ Ma p_ Parc el_ Id	Prop erty_ Lab el	Old_ Ar v	New_ Arv	Arv_ Diff erence	Property Tax(10%)	Wat er_ Tax	Sew erag e_ Tax	Old_ Tax	New_ Tax
5596	Cross ing Republic	TO WE RC 1	Rakesh Kumar Tiwari	VIV EY NA NDA N TIW ARI	Panchsh el Crossing Vijay Nagar Ghaz	9899717510	Self Occupie d	1370	1320	0	1320	Pak ka	Mor eTh an2 4Meters	2005	706	Resid ential		Con stru cted	202 1-11- 20	N/A	1320	2920B3	07- 006	-	20750.4	0%	2075.04	0	0	-	2075
5597	Cross ing Republic	TO WE RC 1	Aksh a Chaudhary	Hamen dra Kumar	Panchsh el Crossing Vijay Nagar	9910466624	Self Occupie d	1370	1320	0	1320	Pak ka	Mor eTh an2 4Meters	2005	801	Resid ential		Con stru cted	202 1-11- 20	N/A	1320	2920B3	08- 001	-	20750.4	0%	2075.04	0	0	-	2075
5598	Cross ing Republic	TO WE RC 1	Ravindr a Kumar	BAB U RA M	Panchsh el Crossing Vijay Nagar	9868520367	Self Occupie d	1370	1320	0	1320	Pak ka	Mor eTh an2 4Meters	2005	802	Resid ential		Con stru cted	202 1-11- 20	N/A	1320	2920B3	08- 002	-	20750.4	0%	2075.04	0	0	-	2075

ZONE-3, WARD-Dundaheada(27)

Sr. No	Mohalla_Name	Govt_Plot_Id	Owner_Name	Father_Name & Husband_Name	Road Name	Mobile Number	Occupancy Status	Plot Area	Total Area On Ground Floor	Total Rented Residential Builtup Area	Total Self Residential Builtup Area	House Type	Road Width	Construction Year	House Number	House Category	Rate Multiplier	Construction Status	Survey Start Date	Old Property Tax Id	Total Builtup Area	Gis Map Parcel Id	Property Label	Old Arv	New Arv	Arv Difference	Property Tax(10%)	Water Tax	Sewerage Tax	Old Tax	New Tax
5599	Crossing Republic	TO WE RC 1	Dev Narayan Prasad And Parvita Kumari	SHRIRAMA NANDAN PRA SADA	Panchsheel Crossing Vijayar Nagar Ghaziabad	9818798260	Self Occupied	1370	1320	0	1320	Pakka	More than 24 Meters	2005	803	Residential		Constructed	2021-11-20	N/A	1320	2920B3	08-003	-	20750.4	0%	2075.04	0	0	-	2075
5600	Crossing Republic	TO WE RC 1	N/A		Panchsheel Crossing Vijayar Nagar		Rented	1370	1320	1320	0	Pakka	More than 24 Meters	2005	804	Residential		Constructed	2021-11-20	N/A	1320	2920B3	08-004	-	23344.2	0%	2334.42	0	0	-	2334.4





ZONE-3, WARD-Dundaheada(27)

Sr. No	Mohalla_Name	Govt_Plot Id	Owner_Name	Father_Name & Husband_Name	Road Name	Mobile Number	Occupancy Status	Plot Area	Total Area On Ground Floor	Total Rented Residential Builtup Area	Total Self Residential Builtup Area	House Type	Road Width	Construction Year	House Number	House Category	Rate Multiplier	Construction Status	Survey Start Date	Old Property Tax Id	Total Built Up Area	Gis Map Parcel Id	Property Label	Old Arv	New Arv	Arv Difference	Property Tax(10%)	Water Tax	Sewerage Tax	Old Tax	New Tax
5601	Crossing Republic	TO WE RC 1	Yuglesh Kumar	P M PAN DAY	Panchsheel Crossing Vijay Nagar	9717635378	Self Occupied	1370	1320	0	1320	Pakka	More Than 24 Meters	2005	805	Residential		Constructed	2021-11-20	N/A	1320	2920B3	08-005	-	20750.4	0%	2075.04	0	0	-	2075
5602	Crossing Republic	TO WE RC 1	Santosh Kumar Tripathi	KAS HIN ATH	Panchsheel Crossing Vijay Nagar Ghaziaba	9205770623	Self Occupied	1370	1320	0	1320	Pakka	More Than 24 Meters	2005	806	Residential		Constructed	2021-11-20	N/A	1320	2920B3	08-006	-	20750.4	0%	2075.04	0	0	-	2075
5603	Crossing Republic	TO WE RC 1	Anuradha	P C Mah araj	Panchsheel Crossing Vijay Nagar	9650911922	Self Occupied	1370	1320	0	1320	Pakka	More Than 24 Meters	2005	901	Residential		Constructed	2021-11-20	N/A	1320	2920B3	09-001	-	20750.4	0%	2075.04	0	0	-	2075

ZONE-3, WARD-Dundaheada(27)

Sr. No	Mohalla_Name	Govt_Plot_Id	Owner_Name	Father_Name & Husband_Name	Road Name	Mobile Number	Occupancy Status	Plot Area	Total Area On Ground Floor	Total Rented Residential Builtup Area	Total Self Residential Builtup Area	House Type	Road Width	Construction Year	House Number	House Category	Rate Multiplier	Construction Status	Survey Start Date	Old Property Tax Id	Total Built Up Area	Gis Map Parcel Id	Property Label	Old Arv	New Arv	Arv Difference	Property Tax(10%)	Water Tax	Sewerage Tax	Old Tax	New Tax
5604	Crossing Republic	TO WE RC 1	Radha Tripathi		Panchsheel Crossing Vijay Nagar		Self Occupied	1370	1320	0	1320	Pakka	More Than 24 Meters	2005	902	Residential		Constructed	2021-11-20	N/A	1320	2920B3	09-002	-	20750.4	0%	2075.04	0	0	-	2075
5605	Crossing Republic	TO WE RC 1	Raj Kumar Singhal And Smt Nee Raj Singhal	CHAND PRAKASH	Panchsheel Crossing Vijay Nagar Ghaziabad	8975880878	Self Occupied	1370	1320	0	1320	Pakka	More Than 24 Meters	2005	903	Residential		Constructed	2021-11-20	N/A	1320	2920B3	09-003	-	20750.4	0%	2075.04	0	0	-	2075





ZONE-3, WARD-Dundaheada(27)

Sr. No	Mohalla_Name	Govt_Plot Id	Owner_Name	Father_Name & Husband_Name	Road Name	Mobile Number	Occupancy Status	Plot Area	Total Area On Ground	Total Rented Residential Builtup Area	Total Self Residential Builtup Area	House Type	Road Width	Construction Year	House Number	House Category	Rate Multiplier	Construction Status	Survey Start Date	Old Property Tax Id	Total Built Up Area	Gis_Map Parcel Id	Property Label	Old Arv	New Arv	Arv_Difference	Property Tax(10%)	Water Tax	Sewerage Tax	Old Tax	New Tax
5606	Crossing Republic	TO WE RC 1	Abha Mainan		Panchsheel Crossing Vijay Nagar	8449711110	Self Occupied	1370	1320	0	1320	Pakka	More Than 4 Meters	2005	904	Residential		Constructed	2021-11-20	N/A	1320	2920B3	09-004	-	20750.4	0%	2075.04	0	0	-	2075
5607	Crossing Republic	TO WE RC 1	Rajiv And Anita	VIJAY ANAND	Panchsheel Crossing Vijay Nagar	9911964984	Self Occupied	1370	1320	0	1320	Pakka	More Than 4 Meters	2005	905	Residential		Constructed	2021-11-20	N/A	1320	2920B3	09-005	-	20750.4	0%	2075.04	0	0	-	2075
5608	Crossing Republic	TO WE RC 1	Renu Rani	Manoj Kumar	Panchsheel Crossing Vijay Nagar	9999140723	Self Occupied	1370	1320	0	1320	Pakka	More Than 4 Meters	2005	906	Residential		Constructed	2021-11-20	N/A	1320	2920B3	09-006	-	20750.4	0%	2075.04	0	0	-	2075





ZONE-3, WARD-Dundaheada(27)

Sr. No	Mohalla_Name	Govt_Plot Id	Owner_Name	Father_Name & Husband_Name	Road Name	Mobile Number	Occupancy Status	Plot Area	Total Area On Ground	Total Rented Residential Builtup Area	Total Self Residential Builtup Area	House Type	Road Width	Construction Year	House Number	House Category	Rate Multiplier	Construction Status	Survey Start Date	Old Property Tax Id	Total Built Up Area	Gis_Map Parcel Id	Property Label	Old Arv	New Arv	Arv_Difference	Property Tax(10%)	Water Tax	Sewerage Tax	Old Tax	New Tax
5609	Crossing Republic	TO WE RC 1	N/A		Panchsheel Crossing Vijay Nagar		Self Occupied	1370	1320	0	1320	Pakka	More Than 4 Meters	2005	1001	Residential		Constructed	2021-11-20	N/A	1320	2920B3	10-001	-	20750.4	0%	2075.04	0	0	-	2075
5610	Crossing Republic	TO WE RC 1	Trilok Singh	RAJENDRA	Panchsheel Crossing Vijay Nagar	7042448880	Self Occupied	1370	1320	0	1320	Pakka	More Than 4 Meters	2005	1002	Residential		Constructed	2021-11-20	N/A	1320	2920B3	10-002	-	20750.4	0%	2075.04	0	0	-	2075
5611	Crossing Republic	TO WE RC 1	N/A		Panchsheel Crossing Vijay Nagar		Self Occupied	1370	1320	0	1320	Pakka	More Than 4 Meters	2005	1003	Residential		Constructed	2021-11-20	N/A	1320	2920B3	10-003	-	20750.4	0%	2075.04	0	0	-	2075





ZONE-3, WARD-Dundaheada(27)

Sr. No	Mohalla_Name	Govt_Plot Id	Owner_Name	Father_Name & Husband_Name	Road Name	Mobile Number	Occupancy Status	Plot Area	Total Area On Ground	Total Rented Residential Builtup Area	Total Self Residential Builtup Area	House Type	Road Width	Construction Year	House Number	House Category	Rate Multiplier	Construction Status	Survey Start Date	Old Property Tax Id	Total Built Up Area	Gis_Map Parcel Id	Property Label	Old Arv	New Arv	Arv_Difference	Property Tax(10%)	Water Tax	Sewerage Tax	Old Tax	New Tax
5612	Crossing Republic	TO WE RC 1	Arc hit Gori		Panchshel Crossing Vijay Nagar	7905566270	Self Occupied	1370	1320	0	1320	Pak ka	More than 24 Meters	2005	1004	Residential		Constructed	2021-11-20	N/A	1320	2920B3	10-004	-	20750.4	0%	2075.04	0	0	-	2075
5613	Crossing Republic	TO WE RC 1	Ankit Roshan Sinha	MIT HLE SH KUMAR SINHA	Panchshel Crossing Vijay Nagar Ghaz	8030688571	Self Occupied	1370	1320	0	1320	Pak ka	More than 24 Meters	2005	1005	Residential		Constructed	2021-11-20	N/A	1320	2920B3	10-005	-	20750.4	0%	2075.04	0	0	-	2075
5614	Crossing Republic	TO WE RC 1	Dipak Sharma		Panchshel Crossing Vijay Nagar	9968708720	Rented	1370	1320	1320	0	Pak ka	More than 24 Meters	2005	1006	Residential		Constructed	2021-11-20	N/A	1320	2920B3	10-006	-	23344.2	0%	2334.42	0	0	-	2334.4





ZONE-3, WARD-Dundaheada(27)

Sr. No	Mohalla_Name	Govt_Plot Id	Owner_Name	Father_Name & Husband_Name	Road Name	Mobile Number	Occupancy Status	Plot Area	Total Area On Ground	Total Rented Residential Builtup Area	Total Self Residential Builtup Area	House Type	Road Width	Construction Year	House Number	House Category	Rate Multiplier	Construction Status	Survey Start Date	Old Property Tax Id	Total Built Up Area	Gis_Map_Parcels_Id	Property Label	Old Arv	New Arv	Arv_Difference	Property Tax(10%)	Water Tax	Sewerage Tax	Old Tax	New Tax
5615	Crossing Republic	TO WE RC 1	Rahul Singh Birbar	RAVIL	Panchsheel Crossing Vijay Nagar	7838956061	Self Occupied	1370	1320	0	1320	Pakka	More Than 4 Meters	2005	1101	Residential		Constructed	2021-11-20	N/A	1320	2920B3	11-001	-	20750.4	0%	2075.04	0	0	-	2075
5616	Crossing Republic	TO WE RC 1	N/A		Panchsheel Crossing Vijay Nagar		Self Occupied	1370	1320	0	1320	Pakka	More Than 4 Meters	2005	1102	Residential		Constructed	2021-11-20	N/A	1320	2920B3	11-002	-	20750.4	0%	2075.04	0	0	-	2075
5617	Crossing Republic	TO WE RC 1	Sachin Sharma		Panchsheel Crossing Vijay Nagar		Rented	1370	1320	1320	0	Pakka	More Than 4 Meters	2005	1103	Residential		Constructed	2021-11-20	N/A	1320	2920B3	11-003	-	23344.2	0%	2334.42	0	0	-	2334.4





ZONE-3, WARD-Dundaheada(27)

Sr. No	Mohalla_Name	Govt_Plot Id	Owner_Name	Father_Name & Husband_Name	Road Name	Mobile Number	Occupancy Status	Plot Area	Total Area On Ground Floor	Total Rented Residential Builtup Area	Total Self Residential Builtup Area	House Type	Road Width	Construction Year	House Number	House Category	Rate Multiplier	Construction Status	Survey Start Date	Old Property Tax Id	Total Built Up Area	Gis_Map Parcel Id	Property Label	Old Arv	New Arv	Arv_Difference	Property Tax(10%)	Water Tax	Sewerage Tax	Old Tax	New Tax
5618	Crossing Republic	TO WE RC 1	Mr. Sanjeev		Panchsheel Crossing Vijay Nagar	9818187936	Rented	1370	1320	1320	0	Pakka	More Than 24 Meters	2005	1104	Residential		Constructed	2021-11-20	N/A	1320	2920B3	11-004	-	23344.2	0%	2334.42	0	0	-	2334.4
5619	Crossing Republic	TO WE RC 1	Prabodh		Panchsheel Crossing Vijay Nagar	9958222465	Self Occupied	1370	1320	0	1320	Pakka	More Than 24 Meters	2005	1105	Residential		Constructed	2021-11-20	N/A	1320	2920B3	11-005	-	20750.4	0%	2075.04	0	0	-	2075
5620	Crossing Republic	TO WE RC 1	Gourav Aggarwal	RAKESH KUMAR AGGARWAL	Panchsheel Crossing Vijay Nagar Ghaziabad	9528865376	Self Occupied	1370	1320	0	1320	Pakka	More Than 24 Meters	2005	1106	Residential		Constructed	2021-11-20	N/A	1320	2920B3	11-006	-	20750.4	0%	2075.04	0	0	-	2075





ZONE-3, WARD-Dundaheada(27)

Sr. No	Mohalla_Name	Govt_Plot Id	Owner_Name	Father_Name & Husband_Name	Road Name	Mobile Number	Occupancy Status	Plot Area	Total Area On Ground	Total Rented Residential Builtup Area	Total Self Residential Builtup Area	House Type	Road Width	Construction Year	House Number	House Category	Rate Multiplier	Construction Status	Survey Start Date	Old Property Tax Id	Total Built Up Area	Gis Map Parcel Id	Property Label	Old Arv	New Arv	Arv_Difference	Property Tax(10%)	Water Tax	Sewerage Tax	Old Tax	New Tax
5621	Crossing Republic	TO WE RC 1	N/A		Panchsheel Crossing Vijay Nagar		Self Occupied	1370	1320	0	1320	Pakka	More Than 4 Meters	2005	1201	Residential		Constructed	2021-11-20	N/A	1320	2920B3	12-001	-	20750.4	0%	2075.04	0	0	-	2075
5622	Crossing Republic	TO WE RC 1	Divya Saxena		Panchsheel Crossing Vijay Nagar		Rented	1370	1320	1320	0	Pakka	More Than 4 Meters	2005	1202	Residential		Constructed	2021-11-20	N/A	1320	2920B3	12-002	-	23344.2	0%	2334.42	0	0	-	2334.4
5623	Crossing Republic	TO WE RC 1	N/A		Panchsheel Crossing Vijay Nagar		Self Occupied	1370	1320	0	1320	Pakka	More Than 4 Meters	2005	1203	Residential		Constructed	2021-11-20	N/A	1320	2920B3	12-003	-	20750.4	0%	2075.04	0	0	-	2075





ZONE-3, WARD-Dundaheada(27)

Sr. No	Mohalla_Name	Govt_Plot Id	Owner_Name	Father_Name & Husband_Name	Road Name	Mobile Number	Occupancy Status	Plot Area	Total Area On Ground	Total Rented Residential Builtup Area	Total Self Residential Builtup Area	House Type	Road Width	Construction Year	House Number	House Category	Rate Multiplier	Construction Status	Survey Start Date	Old Property Tax Id	Total Builtup Area	Gis_Map Parcel Id	Property Label	Old Arv	New Arv	Arv_Difference	Property Tax(10%)	Water Tax	Sewerage Tax	Old Tax	New Tax
5624	Crossing Republic	TO WE RC 1	Vikas Bhatiya	SHYAM DIN	Panchsheel Crossing Vijay Nagar	7042368986	Self Occupied	1370	1320	0	1320	Pakka	More Than 4 Meters	2005	1204	Residential		Constructed	2021-11-20	N/A	1320	2920B3	12-004	-	20750.4	0%	2075.04	0	0	-	2075
5625	Crossing Republic	TO WE RC 1	N/A		Panchsheel Crossing Vijay Nagar		Self Occupied	1370	1320	0	1320	Pakka	More Than 4 Meters	2005	1205	Residential		Constructed	2021-11-20	N/A	1320	2920B3	12-005	-	20750.4	0%	2075.04	0	0	-	2075
5626	Crossing Republic	TO WE RC 1	N/A		Panchsheel Crossing Vijay Nagar		Self Occupied	1370	1320	0	1320	Pakka	More Than 4 Meters	2005	1206	Residential		Constructed	2021-11-20	N/A	1320	2920B3	12-006	-	20750.4	0%	2075.04	0	0	-	2075





ZONE-3, WARD-Dundaheada(27)

Sr. No	Mohalla_Nam e	Gov t_Pl ot Id	Owner _Name	Fath er_ Name & Hus band_ Name	Road Name	Mobile_ Nu mber	Occ upancy _Sta tus	Plot_ Area	Total_ Area_ On_ G round_ Floor	Total_ Rented_ Resid ential_ Builtup_ Area	Total_ Self_ Resid ential_ Built up_ Area	Hou se_ Typ e	Roa d_ Wid th	Constru ction_ Year	House _Numb er	Hou se_ Cat egor y	Rat e_ Multipl ier	Con stru ction_ Stat us	Surv ey_ Start_ Date	Old _Pr ope rty_ Tax_ Id	Total_ Built_ Up_ Area	Gis_ Ma p_ Parc el_ Id	Prop erty _Lab el	Old_ Ar v	New_ Arv	Arv_ Diff erence	Property Tax(10%)	Wat er_ Tax	Sew erag e_ Tax	Old_ Tax	New_ Tax
5627	Cross ing Republic	TO WE RC 1	N/A		Panc hsh el Cross ing Vijay Nagar		Self Occ upied	1370	1320	0	1320	Pak ka	Mor eTh an2 4Meters	2005	1301	Resi dential		Con stru cted	202 1-11- 20	N/A	1320	2920B3	13- 001	-	20750.4	0%	2075.04	0	0	-	2075
5628	Cross ing Republic	TO WE RC 1	Sam ar Suri		Panc hsh el Cross ing Vijay Nagar	9777446644	Rented	1370	1320	1320	0	Pak ka	Mor eTh an2 4Meters	2005	1302	Resi dential		Con stru cted	202 1-11- 20	N/A	1320	2920B3	13- 002	-	23344.2	0%	2334.42	0	0	-	2334.4





ZONE-3, WARD-Dundaheada(27)

Sr. No	Mohalla_Name	Govt_Plot Id	Owner_Name	Father_Name & Husband_Name	Road Name	Mobile Number	Occupancy Status	Plot Area	Total Area On Ground Floor	Total Rented Residential Builtup Area	Total Self Residential Builtup Area	House Type	Road Width	Construction Year	House Number	House Category	Rate Multiplier	Construction Status	Survey Start Date	Old Property Tax Id	Total Built Up Area	Gis_Map_Parcels_Id	Property Label	Old Arv	New Arv	Arv_Difference	Property Tax(10%)	Water Tax	Sewerage Tax	Old Tax	New Tax
5629	Crossing Republic	TO WE RC 1	Lakshmi Sandhya Vahi And Rajev Ranjan	SHE SHG IRI VAH I	Panchsheel Crossing Vijay Nagar Ghaziabad	9810779844	Self Occupied	1370	1320	0	1320	Pakka	More Than 24 Meters	2005	1303	Residential		Constructed	2021-11-20	N/A	1320	2920B3	13-003	-	20750.4	0%	2075.04	0	0	-	2075
5630	Crossing Republic	TO WE RC 1	N/A		Panchsheel Crossing Vijay Nagar		Self Occupied	1370	1320	0	1320	Pakka	More Than 24 Meters	2005	1304	Residential		Constructed	2021-11-20	N/A	1320	2920B3	13-004	-	20750.4	0%	2075.04	0	0	-	2075





ZONE-3, WARD-Dundaheada(27)

Sr. No	Mohalla_Name	Govt_Plot Id	Owner_Name	Father_Name & Husband_Name	Road Name	Mobile Number	Occupancy Status	Plot Area	Total Area On Ground Floor	Total Rented Residential Builtup Area	Total Self Residential Builtup Area	House Type	Road Width	Construction Year	House Number	House Category	Rate Multiplier	Construction Status	Survey Start Date	Old Property Tax Id	Total Built Up Area	Gis_Map_Parcels_Id	Property Label	Old Arv	New Arv	Arv_Difference	Property Tax(10%)	Water Tax	Sewerage Tax	Old Tax	New Tax
5631	Crossing Republic	TO WE RC 1	Sapna Singh	Kunal Singh	Panchsheel Crossing Vijay Nagar	9975790728	Self Occupied	1370	1320	0	1320	Pakka	More Than 4 Meters	2005	1305	Residential		Constructed	2021-11-20	N/A	1320	2920B3	13-005	-	20750.4	0%	2075.04	0	0	-	2075
5632	Crossing Republic	TO WE RC 1	Rachna Singh	K P Singh	Panchsheel Crossing Vijay Nagar	9350105489	Rented	1370	1320	1320	0	Pakka	More Than 4 Meters	2005	1306	Residential		Constructed	2021-11-20	N/A	1320	2920B3	13-006	-	23344.2	0%	2334.42	0	0	-	2334.4
5633	Crossing Republic	TO WE RC 1	Dipika	Sumit Kumar	Panchsheel Crossing Vijay Nagar	9953444893	Self Occupied	1370	1320	0	1320	Pakka	More Than 4 Meters	2005	1401	Residential		Constructed	2021-11-20	N/A	1320	2920B3	14-001	-	20750.4	0%	2075.04	0	0	-	2075





ZONE-3, WARD-Dundaheada(27)

Sr. No	Mohalla_Name	Govt_Plot Id	Owner_Name	Father_Name & Husband_Name	Road Name	Mobile Number	Occupancy Status	Plot Area	Total Area On Ground	Total Rented Residential Builtup Area	Total Self Residential Builtup Area	House Type	Road Width	Construction Year	House Number	House Category	Rate Multiplier	Construction Status	Survey Start Date	Old Property Tax Id	Total Builtup Area	Gis_Map Parcel Id	Property Label	Old Arv	New Arv	Arv_Difference	Property Tax(10%)	Water Tax	Sewerage Tax	Old Tax	New Tax
5634	Crossing Republic	TO WE RC 1	N/A		Panchsheel Crossing Vijay Nagar		Rented	1370	1320	1320	0	Pakka	More than 4 Meters	2005	1402	Residential		Constructed	2021-11-20	N/A	1320	2920B3	14-002	-	23344.2	0%	2334.42	0	0	-	2334.4
5635	Crossing Republic	TO WE RC 1	N/A		Panchsheel Crossing Vijay Nagar		Self Occupied	1370	1320	0	1320	Pakka	More than 4 Meters	2005	1403	Residential		Constructed	2021-11-20	N/A	1320	2920B3	14-003	-	20750.4	0%	2075.04	0	0	-	2075
5636	Crossing Republic	TO WE RC 1	Raj Kamal Rajnish.		Panchsheel Crossing Vijay Nagar		Rented	1370	1320	1320	0	Pakka	More than 4 Meters	2005	1404	Residential		Constructed	2021-11-20	N/A	1320	2920B3	14-004	-	23344.2	0%	2334.42	0	0	-	2334.4

ZONE-3, WARD-Dundaheada(27)

Sr. No	Mohalla_Nam e	Govt_Plot Id	Owner_Nam e	Father_Nam e & Husb and_Nam e	Road Nam e	Mobile_Nu mber	Occu pancy_Statu s	Plot_Are a	Total_Are a_On_Gr ound_Flo or	Total_ Rented_ Resid ential_ Builtup_Are a	Total_ Self_ Resid ential_ Built up_Are a	Hou se_ Typ e	Roa d_ Wid th	Constru ction_Y ear	House _Numb er	Hou se_ Cat egor y	Rat e_ Multipl ier	Con stru ction_Statu s	Surv ey_ Start_ Date	Old_ Pr ope rty_ Tax_ Id	Total_ Built_ Up_Are a	Gis_Ma p_Parc el_Id	Prop erty_ Lab el	Old_Ar v	New_Arv	Arv_Diff erence	Property Tax(10%)	Wat er_T ax	Sew erag e_T ax	Old_T ax	New_T ax
5637	Cross ing Repu blic	TO WE RC 1	Om Prak ash	MA TBA R	Panc hsh el Cross ing Vijay Naga r	9711208065	Self Occ upie d	1370	1320	0	1320	Pak ka	Mor eTh an2 4Meters	2005	1405	Resi den tial		Con stru cted	202 1-11- 20	N/A	1320	2920B3	14- 005	-	20750.4	0%	2075.04	0	0	-	2075
5638	Cross ing Repu blic	TO WE RC 1	Sanj eev Tya gi And Ren u Tya gi	VIJA Y SINGH	Panc hsh el Cross ing Vijay Naga r Ghaz iaba d	9871717271	Self Occ upie d	1370	1320	0	1320	Pak ka	Mor eTh an2 4Meters	2005	1406	Resi den tial		Con stru cted	202 1-11- 20	N/A	1320	2920B3	14- 006	-	20750.4	0%	2075.04	0	0	-	2075
5639	Cross ing Repu blic	TO WE RC 1	N/A		Panc hsh el Cross ing Vijay Naga r		Self Occ upie d	1370	1320	0	1320	Pak ka	Mor eTh an2 4Meters	2005	1501	Resi den tial		Con stru cted	202 1-11- 20	N/A	1320	2920B3	15- 001	-	20750.4	0%	2075.04	0	0	-	2075





ZONE-3, WARD-Dundaheada(27)

Sr. No	Mohalla_Name	Govt_Plot Id	Owner_Name	Father_Name & Husband_Name	Road Name	Mobile Number	Occupancy Status	Plot Area	Total Area On Ground	Total Rented Residential Builtup Area	Total Self Residential Builtup Area	House Type	Road Width	Construction Year	House Number	House Category	Rate Multiplier	Construction Status	Survey Start Date	Old Property Tax Id	Total Builtup Area	Gis Map Parcel Id	Property Label	Old Arv	New Arv	Arv Difference	Property Tax(10%)	Water Tax	Sewerage Tax	Old Tax	New Tax
5640	Crossing Republic	TO WE RC 1	N/A		Panchsheel Crossing Vijay Nagar		Self Occupied	1370	1320	0	1320	Pakka	More than 4 Meters	2005	1502	Residential		Constructed	2021-11-20	N/A	1320	2920B3	15-002	-	20750.4	0%	2075.04	0	0	-	2075
5641	Crossing Republic	TO WE RC 1	N/A		Panchsheel Crossing Vijay Nagar		Self Occupied	1370	1320	0	1320	Pakka	More than 4 Meters	2005	1503	Residential		Constructed	2021-11-20	N/A	1320	2920B3	15-003	-	20750.4	0%	2075.04	0	0	-	2075
5642	Crossing Republic	TO WE RC 1	Bhavana Sharma		Panchsheel Crossing Vijay Nagar	8800601176	Rented	1370	1320	1320	0	Pakka	More than 4 Meters	2005	1504	Residential		Constructed	2021-11-20	N/A	1320	2920B3	15-004	-	23344.2	0%	2334.42	0	0	-	2334.4

ZONE-3, WARD-Dundaheada(27)

Sr. No	Mohalla_Nam e	Govt_Plot Id	Owner_Nam e	Father_Nam e & Hus band_Nam e	Road Nam e	Mobile_Nu mber	Occ upancy_Stat us	Plot_Are a	Total_Are a_On_G round_Floor	Total_Rented_Resid ential_Built up_Are a	Total_Self_Resid ential_Built up_Are a	Hou se_Typ e	Roa d_Wid th	Constru ction_Y ear	House _Numb er	Hou se_Cat egor y	Rat e_Mul tiplie r	Con stru ctio n_Stat us	Surv ey_Star t_D ate	Old _Pr ope rty_Tax _Id	Total_Built Up_Are a	Gis_Ma p_Parc el_Id	Prop erty_Lab el	Old_Arv	New_Arv	Arv_Diff erence	Property Tax(10%)	Wat er_T ax	Sew erag e_T ax	Old_T ax	New_T ax
5643	Cross ing Repu blic	TO WE RC 1	Amit Kumar And Sus hma Kumari	BIN EY KUMAR	Panch shel Crossing Vijay Nagar Ghaziabad	9910020461	Self Occ upied	1370	1320	0	1320	Pak ka	More Than 24 Meters	2005	1505	Resi dential		Con stru cted	2021-11-20	N/A	1320	2920B3	15-005	-	20750.4	0%	2075.04	0	0	-	2075
5644	Cross ing Repu blic	TO WE RC 1	Sandeep Kumar	CHANDRA KANT	Panch shel Crossing Vijay Nagar	9625080682	Self Occ upied	1370	1320	0	1320	Pak ka	More Than 24 Meters	2005	1506	Resi dential		Con stru cted	2021-11-20	N/A	1320	2920B3	15-006	-	20750.4	0%	2075.04	0	0	-	2075
5645	Cross ing Repu blic	TO WE RC 1	N/A		Panch shel Crossing Vijay Nagar		Rented	1370	1320	1320	0	Pak ka	More Than 24 Meters	2005	1601	Resi dential		Con stru cted	2021-11-20	N/A	1320	2920B3	16-001	-	23344.2	0%	2334.42	0	0	-	2334.4





ZONE-3, WARD-Dundaheada(27)

Sr. No	Mohalla_Name	Govt_Plot Id	Owner_Name	Father_Name & Husband_Name	Road Name	Mobile Number	Occupancy Status	Plot Area	Total Area On Ground	Total Rented Residential Builtup Area	Total Self Residential Builtup Area	House Type	Road Width	Construction Year	House Number	House Category	Rate Multiplier	Construction Status	Survey Start Date	Old Property Tax Id	Total Built Up Area	Gis_Map Parcel Id	Property Label	Old Arv	New Arv	Arv_Difference	Property Tax(10%)	Water Tax	Sewerage Tax	Old Tax	New Tax
5646	Crossing Republic	TO WE RC 1	N/A		Panchsheel Crossing Vijay Nagar		Rented	1370	1320	1320	0	Pakka	More Than 24 Meters	2005	1602	Residential		Constructed	2021-11-20	N/A	1320	2920B3	16-002	-	23344.2	0%	2334.42	0	0	-	2334.4
5647	Crossing Republic	TO WE RC 1	Yashwant Kumar	B P JAIN WAL	Panchsheel Crossing Vijay Nagar	9717890695	Self Occupied	1370	1320	0	1320	Pakka	More Than 24 Meters	2005	1603	Residential		Constructed	2021-11-20	N/A	1320	2920B3	16-003	-	20750.4	0%	2075.04	0	0	-	2075
5648	Crossing Republic	TO WE RC 1	N/A		Panchsheel Crossing Vijay Nagar		Self Occupied	1370	1320	0	1320	Pakka	More Than 24 Meters	2005	1604	Residential		Constructed	2021-11-20	N/A	1320	2920B3	16-004	-	20750.4	0%	2075.04	0	0	-	2075





ZONE-3, WARD-Dundaheada(27)

Sr. No	Mohalla_Name	Govt_Plot Id	Owner_Name	Father_Name & Husband_Name	Road Name	Mobile Number	Occupancy Status	Plot Area	Total Area On Ground	Total Rented Residential Builtup Area	Total Self Residential Builtup Area	House Type	Road Width	Construction Year	House Number	House Category	Rate Multiplier	Construction Status	Survey Start Date	Old Property Tax Id	Total Built Up Area	Gis_Map Parcel Id	Property Label	Old Arv	New Arv	Arv_Difference	Property Tax(10%)	Water Tax	Sewerage Tax	Old Tax	New Tax
5649	Crossing Republic	TO WE RC 1	Radhey Shyam	PRAKASH CHAND	Panchsheel Crossing Vijay Nagar	8743837580	Self Occupied	1370	1320	0	1320	Pakka	More than 4 Meters	2005	1605	Residential		Constructed	2021-11-20	N/A	1320	2920B3	16-005	-	20750.4	0%	2075.04	0	0	-	2075
5650	Crossing Republic	TO WE RC 1	N/A		Panchsheel Crossing Vijay Nagar		Self Occupied	1370	1320	0	1320	Pakka	More than 4 Meters	2005	1606	Residential		Constructed	2021-11-20	N/A	1320	2920B3	16-006	-	20750.4	0%	2075.04	0	0	-	2075
5651	Crossing Republic	TO WE RC 1	N/A		Panchsheel Crossing Vijay Nagar		Rented	1370	1320	1320	0	Pakka	More than 4 Meters	2005	1701	Residential		Constructed	2021-11-20	N/A	1320	2920B3	17-001	-	23344.2	0%	2334.42	0	0	-	2334.4





ZONE-3, WARD-Dundaheada(27)

Sr. No	Mohalla_Name	Govt_Plot Id	Owner_Name	Father_Name & Husband_Name	Road Name	Mobile Number	Occupancy Status	Plot Area	Total Area On Ground	Total Rented Residential Builtup Area	Total Self Residential Builtup Area	House Type	Road Width	Construction Year	House Number	House Category	Rate Multiplier	Construction Status	Survey Start Date	Old Property Tax Id	Total Built Up Area	Gis_Map Parcel Id	Property Label	Old Arv	New Arv	Arv_Difference	Property Tax(10%)	Water Tax	Sewerage Tax	Old Tax	New Tax
5652	Crossing Republic	TO WE RC 1	N/A		Panchsheel Crossing Vijay Nagar		Rented	1370	1320	1320	0	Pakka	More Than 4 Meters	2005	1702	Residential		Constructed	2021-11-20	N/A	1320	2920B3	17-002	-	23344.2	0%	2334.42	0	0	-	2334.4
5653	Crossing Republic	TO WE RC 1	N/A		Panchsheel Crossing Vijay Nagar		Self Occupied	1370	1320	0	1320	Pakka	More Than 4 Meters	2005	1703	Residential		Constructed	2021-11-20	N/A	1320	2920B3	17-003	-	20750.4	0%	2075.04	0	0	-	2075
5654	Crossing Republic	TO WE RC 1	Himanshu		Panchsheel Crossing Vijay Nagar		Rented	1370	1320	1320	0	Pakka	More Than 4 Meters	2005	1704	Residential		Constructed	2021-11-20	N/A	1320	2920B3	17-004	-	23344.2	0%	2334.42	0	0	-	2334.4

ZONE-3, WARD-Dundaheada(27)

Sr. No	Mohalla_Name	Govt_Plot Id	Owner_Name	Father_Name & Husband_Name	Road Name	Mobile Number	Occupancy Status	Plot Area	Total Area On Ground	Total Rented Residential Builtup Area	Total Self Residential Builtup Area	House Type	Road Width	Construction Year	House Number	House Category	Rate Multiplier	Construction Status	Survey Start Date	Old Property Tax Id	Total Builtup Area	Gis_Map_Parcels_Id	Property Label	Old Arv	New Arv	Arv_Difference	Property Tax(10%)	Water Tax	Sewerage Tax	Old Tax	New Tax
5655	Crossing Republic	TO WE RC 1	Mahesh Kumar Singh	S K SINGH	Panchsheel Crossing Vijay Nagar	9560899028	Self Occupied	1370	1320	0	1320	Pakka	More Than 24 Meters	2005	1705	Residential		Constructed	2021-11-20	N/A	1320	2920B3	17-005	-	20750.4	0%	2075.04	0	0	-	2075
5656	Crossing Republic	TO WE RC 1	Vikrant Chauhan	S K CHAUHAN	Panchsheel Crossing Vijay Nagar	9582922428	Self Occupied	1370	1320	0	1320	Pakka	More Than 24 Meters	2005	1706	Residential		Constructed	2021-11-20	N/A	1320	2920B3	17-006	-	20750.4	0%	2075.04	0	0	-	2075
5657	Crossing Republic	TO WE RC 1	Dipak Gupta		Panchsheel Crossing Vijay Nagar		Rented	1370	1320	1320	0	Pakka	More Than 24 Meters	2005	1801	Residential		Constructed	2021-11-20	N/A	1320	2920B3	18-001	-	23344.2	0%	2334.42	0	0	-	2334.4

ZONE-3, WARD-Dundaheada(27)

Sr. No	Mohalla_Name	Govt_Plot Id	Owner_Name	Father_Name & Husband_Name	Road Name	Mobile Number	Occupancy Status	Plot Area	Total Area On Ground	Total Rented Residential Builtup Area	Total Self Residential Builtup Area	House Type	Road Width	Construction Year	House Number	House Category	Rate Multiplier	Construction Status	Survey Start Date	Old Property Tax Id	Total Built Up Area	Gis_Map Parcel Id	Property Label	Old Arv	New Arv	Arv_Difference	Property Tax(10%)	Water Tax	Sewerage Tax	Old Tax	New Tax
5658	Crossing Republic	TO WE RC 1	Josna Das Nandan		Panchsheel Crossing Vijay Nagar		Rented	1370	1320	1320	0	Pakka	More Than 4 Meters	2005	1802	Residential		Constructed	2021-11-20	N/A	1320	2920B3	18-002	-	23344.2	0%	2334.42	0	0	-	2334.4
5659	Crossing Republic	TO WE RC 1	Dr. Nanda		Panchsheel Crossing Vijay Nagar		Rented	1370	1320	1320	0	Pakka	More Than 4 Meters	2005	1803	Residential		Constructed	2021-11-20	N/A	1320	2920B3	18-003	-	23344.2	0%	2334.42	0	0	-	2334.4
5660	Crossing Republic	TO WE RC 1	Shishir	M N JOSHI	Panchsheel Crossing Vijay Nagar		Self Occupied	1370	1320	0	1320	Pakka	More Than 4 Meters	2005	1804	Residential		Constructed	2021-11-20	N/A	1320	2920B3	18-004	-	20750.4	0%	2075.04	0	0	-	2075





ZONE-3, WARD-Dundaheada(27)

Sr. No	Mohalla_Name	Govt_Plot Id	Owner_Name	Father_Name & Husband_Name	Road Name	Mobile Number	Occupancy Status	Plot Area	Total Area On Ground	Total Rented Residential Builtup Area	Total Self Residential Builtup Area	House Type	Road Width	Construction Year	House Number	House Category	Rate Multiplier	Construction Status	Survey Start Date	Old Property Tax Id	Total Builtup Area	Gis_Map_Parcels_Id	Property Label	Old Arv	New Arv	Arv_Difference	Property Tax(10%)	Water Tax	Sewerage Tax	Old Tax	New Tax
5661	Crossing Republic	TO WE RC 1	Irfa n Ali	YAS EEN MALIK	Panchsheel Crossing Vijay Nagar	9654050505	Self Occupied	1370	1320	0	1320	Pakka	More than 24 Meters	2005	1805	Residential		Constructed	2021-11-20	N/A	1320	2920B3	18-005	-	20750.4	0%	2075.04	0	0	-	2075
5662	Crossing Republic	TO WE RC 1	Santosh	MANILAL SAHA	Panchsheel Crossing Vijay Nagar	9310998592	Self Occupied	1370	1320	0	1320	Pakka	More than 24 Meters	2005	1806	Residential		Constructed	2021-11-20	N/A	1320	2920B3	18-006	-	20750.4	0%	2075.04	0	0	-	2075
5663	Crossing Republic	TO WE RC 1	N/A		Panchsheel Crossing Vijay Nagar		Self Occupied	1370	1320	0	1320	Pakka	More than 24 Meters	2005	1901	Residential		Constructed	2021-11-20	N/A	1320	2920B3	19-001	-	20750.4	0%	2075.04	0	0	-	2075





ZONE-3, WARD-Dundaheada(27)

Sr. No	Mohalla_Name	Govt_Plot Id	Owner_Name	Father_Name & Husband_Name	Road Name	Mobile Number	Occupancy Status	Plot Area	Total Area On Ground	Total Rented Residential Builtup Area	Total Self Residential Builtup Area	House Type	Road Width	Construction Year	House Number	House Category	Rate Multiplier	Construction Status	Survey Start Date	Old Property Tax Id	Total Builtup Area	Gis_Map Parcel Id	Property Label	Old Arv	New Arv	Arv_Difference	Property Tax(10%)	Water Tax	Sewerage Tax	Old Tax	New Tax
5664	Crossing Republic	TO WE RC 1	Rakesh		Panchsheel Crossing Vijay Nagar		Rented	1370	1320	1320	0	Pakka	More than 4 Meters	2005	1902	Residential		Constructed	2021-11-20	N/A	1320	2920B3	19-002	-	23344.2	0%	2334.42	0	0	-	2334.4
5665	Crossing Republic	TO WE RC 1	N/A		Panchsheel Crossing Vijay Nagar		Self Occupied	1370	1320	0	1320	Pakka	More than 4 Meters	2005	1903	Residential		Constructed	2021-11-20	N/A	1320	2920B3	19-003	-	20750.4	0%	2075.04	0	0	-	2075
5666	Crossing Republic	TO WE RC 1	N/A		Panchsheel Crossing Vijay Nagar		Self Occupied	1370	1320	0	1320	Pakka	More than 4 Meters	2005	1904	Residential		Constructed	2021-11-20	N/A	1320	2920B3	19-004	-	20750.4	0%	2075.04	0	0	-	2075





ZONE-3, WARD-Dundaheada(27)

Sr. No	Mohalla_Name	Govt_Plot Id	Owner_Name	Father_Name & Husband_Name	Road Name	Mobile Number	Occupancy Status	Plot Area	Total Area On Ground Floor	Total Rented Residential Builtup Area	Total Self Residential Builtup Area	House Type	Road Width	Construction Year	House Number	House Category	Rate Multiplier	Construction Status	Survey Start Date	Old Property Tax Id	Total Built Up Area	Gis Map Parcel Id	Property Label	Old Arv	New Arv	Arv Difference	Property Tax(10%)	Water Tax	Sewerage Tax	Old Tax	New Tax
5667	Crossing Republic	TOWER C1	N/A		Panchsheel Crossing Vijay Nagar		Self Occupied	1370	1320	0	1320	Pakka	More Than 24 Meters	2005	1905	Residential		Constructed	2021-11-20	N/A	1320	2920B3	19-005	-	20750.4	0%	2075.04	0	0	-	2075
5668	Crossing Republic	TOWER C1	Anuj Goutam	PRA BHU SHAHARI GOUTAM	Panchsheel Crossing Vijay Nagar Ghaziaba	9971101219	Self Occupied	1370	1320	0	1320	Pakka	More Than 24 Meters	2005	1906	Residential		Constructed	2021-11-20	N/A	1320	2920B3	19-006	-	20750.4	0%	2075.04	0	0	-	2075
5669	Crossing Republic	TOWER C2	Amod Kumar	Indrasan Giri	Panchsheel Crossing Vijay Nagar	9999698916	Self Occupied	1320	1320	0	1320	Pakka	More Than 24 Meters	2005	1	Residential		Constructed	2021-11-20	N/A	1320	2920B4	00-001	-	20750.4	0%	2075.04	0	0	-	2075





ZONE-3, WARD-Dundaheada(27)

Sr. No	Mohalla_Name	Govt_Plot Id	Owner_Name	Father_Name & Husband_Name	Road Name	Mobile Number	Occupancy Status	Plot Area	Total Area On Ground	Total Rented Residential Builtup Area	Total Self Residential Builtup Area	House Type	Road Width	Construction Year	House Number	House Category	Rate Multiplier	Construction Status	Survey Start Date	Old Property Tax Id	Total Builtup Area	Gis_Map_Parcels_Id	Property Label	Old Arv	New Arv	Arv_Difference	Property Tax(10%)	Water Tax	Sewerage Tax	Old Tax	New Tax
5670	Crossing Republic	Tower C2	N/A		Panchsheel Crossing Vijay Nagar		Self Occupied	1320	1320	0	1320	Pakka	More Than 4 Meters	2005	2	Residential		Constructed	2021-11-20	N/A	1320	2920B4	00-002	-	20750.4	0%	2075.04	0	0	-	2075
5671	Crossing Republic	Tower C2	Yogesh Sharma	Gyan and Sharma	Panchsheel Crossing Vijay Nagar	7428572447	Self Occupied	1320	1320	0	1320	Pakka	More Than 4 Meters	2005	3	Residential		Constructed	2021-11-20	N/A	1320	2920B4	00-003	-	20750.4	0%	2075.04	0	0	-	2075
5672	Crossing Republic	Tower C2	N/A		Panchsheel Crossing Vijay Nagar		Self Occupied	1320	1320	0	1320	Pakka	More Than 4 Meters	2005	4	Residential		Constructed	2021-11-20	N/A	1320	2920B4	00-004	-	20750.4	0%	2075.04	0	0	-	2075





ZONE-3, WARD-Dundaheada(27)

Sr. No	Mohalla_Name	Govt_Plot_Id	Owner_Name	Father_Name & Husband_Name	Road Name	Mobile Number	Occupancy Status	Plot Area	Total Area On Ground	Total Rented Residential Builtup Area	Total Self Residential Builtup Area	House Type	Road Width	Construction Year	House Number	House Category	Rate Multiplier	Construction Status	Survey Start Date	Old Property Tax Id	Total Builtup Area	Gis_Map_Parcels_Id	Property Label	Old Arv	New Arv	Arv_Difference	Property Tax(10%)	Water Tax	Sewerage Tax	Old Tax	New Tax
5673	Crossing Republic	Tower C2	Tushar Mishra	SK Mishra	Panchsheel Crossing Vijay Nagar	9936431732	Self Occupied	1320	1320	0	1320	Pakka	More Than 24 Meters	2005	5	Residential		Constructed	2021-11-20	N/A	1320	2920B4	00-005	-	20750.4	0%	2075.04	0	0	-	2075
5674	Crossing Republic	Tower C2	N/A		Panchsheel Crossing Vijay Nagar		Self Occupied	1320	1320	0	1320	Pakka	More Than 24 Meters	2005	101	Residential		Constructed	2021-11-20	N/A	1320	2920B4	01-001	-	20750.4	0%	2075.04	0	0	-	2075
5675	Crossing Republic	Tower C2	Nitin Sharma	Narendra Kumar Sharma	Panchsheel Crossing Vijay Nagar Ghaziaba		Self Occupied	1320	1320	0	1320	Pakka	More Than 24 Meters	2005	102	Residential		Constructed	2021-11-20	N/A	1320	2920B4	01-002	-	20750.4	0%	2075.04	0	0	-	2075





ZONE-3, WARD-Dundaheada(27)

Sr. No	Mohalla_Name	Govt_Plot Id	Owner_Name	Father_Name & Husband_Name	Road Name	Mobile Number	Occupancy Status	Plot Area	Total Area On Ground	Total Rented Residential Builtup Area	Total Self Residential Builtup Area	House Type	Road Width	Construction Year	House Number	House Category	Rate Multiplier	Construction Status	Survey Start Date	Old Property Tax Id	Total Built Up Area	Gis_Map_Parcels_Id	Property Label	Old Arv	New Arv	Arv_Difference	Property Tax(10%)	Water Tax	Sewerage Tax	Old Tax	New Tax
5676	Crossing Republic	Tower C2	N/A		Panchsheel Crossing Vijay Nagar		Self Occupied	1320	1320	0	1320	Pakka	More Than 4 Meters	2005	103	Residential		Constructed	2021-11-20	N/A	1320	2920B4	01-003	-	20750.4	0%	2075.04	0	0	-	2075
5677	Crossing Republic	Tower C2	N/A		Panchsheel Crossing Vijay Nagar		Self Occupied	1320	1320	0	1320	Pakka	More Than 4 Meters	2005	104	Residential		Constructed	2021-11-20	N/A	1320	2920B4	01-004	-	20750.4	0%	2075.04	0	0	-	2075
5678	Crossing Republic	Tower C2	N/A		Panchsheel Crossing Vijay Nagar		Self Occupied	1320	1320	0	1320	Pakka	More Than 4 Meters	2005	105	Residential		Constructed	2021-11-20	N/A	1320	2920B4	01-005	-	20750.4	0%	2075.04	0	0	-	2075





ZONE-3, WARD-Dundaheada(27)

Sr. No	Mohalla_Name	Govt_Plot Id	Owner_Name	Father_Name & Husband_Name	Road Name	Mobile Number	Occupancy Status	Plot Area	Total Area On Ground	Total Rented Residential Builtup Area	Total Self Residential Builtup Area	House Type	Road Width	Construction Year	House Number	House Category	Rate Multiplier	Construction Status	Survey Start Date	Old Property Tax Id	Total Built Up Area	Gis_Map_Parcels_Id	Property Label	Old Arv	New Arv	Arv_Difference	Property Tax(10%)	Water Tax	Sewerage Tax	Old Tax	New Tax
5679	Crossing Republic	Tower C2	N/A		Panchsheel Crossing Vijay Nagar		Self Occupied	1320	1320	0	1320	Pakka	More Than 4 Meters	2005	106	Residential		Constructed	2021-11-20	N/A	1320	2920B4	01-006	-	20750.4	0%	2075.04	0	0	-	2075
5680	Crossing Republic	Tower C2	Rohit Pratap Singh		Panchsheel Crossing Vijay Nagar		Self Occupied	1320	1320	0	1320	Pakka	More Than 4 Meters	2005	201	Residential		Constructed	2021-11-20	N/A	1320	2920B4	02-001	-	20750.4	0%	2075.04	0	0	-	2075
5681	Crossing Republic	Tower C2	Vivek Mohre		Panchsheel Crossing Vijay Nagar		Rented	1320	1320	1320	0	Pakka	More Than 4 Meters	2005	202	Residential		Constructed	2021-11-20	N/A	1320	2920B4	02-002	-	23344.2	0%	2334.42	0	0	-	2334.4





ZONE-3, WARD-Dundaheada(27)

Sr. No	Mohalla_Name	Govt_Plot Id	Owner_Name	Father_Name & Husband_Name	Road Name	Mobile Number	Occupancy Status	Plot Area	Total Area On Ground	Total Rented Residential Builtup Area	Total Self Residential Builtup Area	House Type	Road Width	Construction Year	House Number	House Category	Rate Multiplier	Construction Status	Survey Start Date	Old Property Tax Id	Total Built Up Area	Gis Map Parcel Id	Property Label	Old Arv	New Arv	Arv Difference	Property Tax(10%)	Water Tax	Sewerage Tax	Old Tax	New Tax
5682	Crossing Republic	Tower C2	N/A		Panchsheel Crossing Vijay Nagar		Self Occupied	1320	1320	0	1320	Pakka	More Than 4 Meters	2005	203	Residential		Constructed	2021-11-20	N/A	1320	2920B4	02-003	-	20750.4	0%	2075.04	0	0	-	2075
5683	Crossing Republic	Tower C2	N/A		Panchsheel Crossing Vijay Nagar		Self Occupied	1320	1320	0	1320	Pakka	More Than 4 Meters	2005	204	Residential		Constructed	2021-11-20	N/A	1320	2920B4	02-004	-	20750.4	0%	2075.04	0	0	-	2075
5684	Crossing Republic	Tower C2	Rahul Shrivastava	Mahendra Shrivastava	Panchsheel Crossing Vijay Nagar	9911925853	Self Occupied	1320	1320	0	1320	Pakka	More Than 4 Meters	2005	205	Residential		Constructed	2021-11-20	N/A	1320	2920B4	02-005	-	20750.4	0%	2075.04	0	0	-	2075





ZONE-3, WARD-Dundaheada(27)

Sr. No	Mohalla_Name	Govt_Plot Id	Owner_Name	Father_Name & Husband_Name	Road Name	Mobile Number	Occupancy Status	Plot Area	Total Area On Ground	Total Rented Residential Builtup Area	Total Self Residential Builtup Area	House Type	Road Width	Construction Year	House Number	House Category	Rate Multiplier	Construction Status	Survey Start Date	Old Property Tax Id	Total Builtup Area	Gis Map Parcel Id	Property Label	Old Arv	New Arv	Arv_Difference	Property Tax(10%)	Water Tax	Sewerage Tax	Old Tax	New Tax
5685	Crossing Republic	Tower C2	Ajay		Panchsheel Crossing Vijay Nagar		Rented	1320	1320	1320	0	Pakka	More than 4 Meters	2005	206	Residential		Constructed	2021-11-20	N/A	1320	2920B4	02-006	-	23344.2	0%	2334.42	0	0	-	2334.4
5686	Crossing Republic	Tower C2	Amit Shrivastava		Panchsheel Crossing Vijay Nagar		Rented	1320	1320	1320	0	Pakka	More than 4 Meters	2005	301	Residential		Constructed	2021-11-20	N/A	1320	2920B4	03-001	-	23344.2	0%	2334.42	0	0	-	2334.4
5687	Crossing Republic	Tower C2	Anuj Sharma	Indu Bhushan Sharma	Panchsheel Crossing Vijay Nagar	7042661606	Self Occupied	1320	1320	0	1320	Pakka	More than 4 Meters	2005	302	Residential		Constructed	2021-11-20	N/A	1320	2920B4	03-002	-	20750.4	0%	2075.04	0	0	-	2075





ZONE-3, WARD-Dundaheada(27)

Sr. No	Mohalla_Name	Govt_Plot Id	Owner_Name	Father_Name & Husband_Name	Road Name	Mobile Number	Occupancy Status	Plot Area	Total Area On Ground Floor	Total Rented Residential Builtup Area	Total Self Residential Builtup Area	House Type	Road Width	Construction Year	House Number	House Category	Rate Multiplier	Construction Status	Survey Start Date	Old Property Tax Id	Total Builtup Area	Gis Map Parcel Id	Property Label	Old Arv	New Arv	Arv Difference	Property Tax(10%)	Water Tax	Sewerage Tax	Old Tax	New Tax
5688	Crossing Republic	Tower C2	N/A		Panchsheel Crossing Vijay Nagar		Self Occupied	1320	1320	0	1320	Pakka	More Than 24 Meters	2005	303	Residential		Constructed	2021-11-20	N/A	1320	2920B4	03-003	-	20750.4	0%	2075.04	0	0	-	2075
5689	Crossing Republic	Tower C2	Sachin Bhatia And Rashmi Bhatia	Ramprakash Bhatia	Panchsheel Crossing Vijay Nagar Ghaziabad	9540059969	Self Occupied	1320	1320	0	1320	Pakka	More Than 24 Meters	2005	304	Residential		Constructed	2021-11-20	N/A	1320	2920B4	03-004	-	20750.4	0%	2075.04	0	0	-	2075
5690	Crossing Republic	Tower C2	N/A		Panchsheel Crossing Vijay Nagar		Self Occupied	1320	1320	0	1320	Pakka	More Than 24 Meters	2005	305	Residential		Constructed	2021-11-20	N/A	1320	2920B4	03-005	-	20750.4	0%	2075.04	0	0	-	2075





ZONE-3, WARD-Dundaheada(27)

Sr. No	Mohalla_Name	Govt_Plot Id	Owner_Name	Father_Name & Husband_Name	Road Name	Mobile Number	Occupancy Status	Plot Area	Total Area On Ground	Total Rented Residential Builtup Area	Total Self Residential Builtup Area	House Type	Road Width	Construction Year	House Number	House Category	Rate Multiplier	Construction Status	Survey Start Date	Old Property Tax Id	Total Builtup Area	Gis_Map_Parcels_Id	Property Label	Old Arv	New Arv	Arv_Difference	Property Tax(10%)	Water Tax	Sewerage Tax	Old Tax	New Tax
5691	Crossing Republic	Tower C2	N/A		Panchsheel Crossing Vijay Nagar		Self Occupied	1320	1320	0	1320	Pakka	More Than 4 Meters	2005	306	Residential		Constructed	2021-11-20	N/A	1320	2920B4	03-006	-	20750.4	0%	2075.04	0	0	-	2075
5692	Crossing Republic	Tower C2	N/A		Panchsheel Crossing Vijay Nagar		Self Occupied	1320	1320	0	1320	Pakka	More Than 4 Meters	2005	401	Residential		Constructed	2021-11-20	N/A	1320	2920B4	04-001	-	20750.4	0%	2075.04	0	0	-	2075
5693	Crossing Republic	Tower C2	Dinesh		Panchsheel Crossing Vijay Nagar		Rented	1320	1320	1320	0	Pakka	More Than 4 Meters	2005	402	Residential		Constructed	2021-11-20	N/A	1320	2920B4	04-002	-	23344.2	0%	2334.42	0	0	-	2334.4





ZONE-3, WARD-Dundaheada(27)

Sr. No	Mohalla_Name	Govt_Plot Id	Owner_Name	Father_Name & Husband_Name	Road Name	Mobile Number	Occupancy Status	Plot Area	Total Area On Ground	Total Rented Residential Builtup Area	Total Self Residential Builtup Area	House Type	Road Width	Construction Year	House Number	House Category	Rate Multiplier	Construction Status	Survey Start Date	Old Property Tax Id	Total Builtup Area	Gis_Map_Parcels_Id	Property Label	Old Arv	New Arv	Arv_Difference	Property Tax(10%)	Water Tax	Sewerage Tax	Old Tax	New Tax
5694	Crossing Republic	Tower C2	Vivek Aathre		Panchsheel Crossing Vijay Nagar		Rented	1320	1320	1320	0	Pakka	More Than 4 Meters	2005	403	Residential		Constructed	2021-11-20	N/A	1320	2920B4	04-003	-	23344.2	0%	2334.42	0	0	-	2334.4
5695	Crossing Republic	Tower C2	Usha Singh		Panchsheel Crossing Vijay Nagar	8178271458	Rented	1320	1320	1320	0	Pakka	More Than 4 Meters	2005	404	Residential		Constructed	2021-11-20	N/A	1320	2920B4	04-004	-	23344.2	0%	2334.42	0	0	-	2334.4
5696	Crossing Republic	Tower C2	Jai Prakash Saxena	Ramjilaxena	Panchsheel Crossing Vijay Nagar	9911859235	Self Occupied	1320	1320	0	1320	Pakka	More Than 4 Meters	2005	405	Residential		Constructed	2021-11-20	N/A	1320	2920B4	04-005	-	20750.4	0%	2075.04	0	0	-	2075





ZONE-3, WARD-Dundaheada(27)

Sr. No	Mohalla_Name	Govt_Plot Id	Owner_Name	Father_Name & Husband_Name	Road Name	Mobile Number	Occupancy Status	Plot Area	Total Area On Ground	Total Rented Residential Builtup Area	Total Self Residential Builtup Area	House Type	Road Width	Construction Year	House Number	House Category	Rate Multiplier	Construction Status	Survey Start Date	Old Property Tax Id	Total Builtup Area	Gis Map Parcel Id	Property Label	Old Arv	New Arv	Arv Difference	Property Tax(10%)	Water Tax	Sewerage Tax	Old Tax	New Tax
5697	Crossing Republic	Tower C2	N/A		Panchsheel Crossing Vijay Nagar		Self Occupied	1320	1320	0	1320	Pakka	More Than 4 Meters	2005	406	Residential		Constructed	2021-11-20	N/A	1320	2920B4	04-006	-	20750.4	0%	2075.04	0	0	-	2075
5698	Crossing Republic	Tower C2	N/A		Panchsheel Crossing Vijay Nagar		Self Occupied	1320	1320	0	1320	Pakka	More Than 4 Meters	2005	501	Residential		Constructed	2021-11-20	N/A	1320	2920B4	05-001	-	20750.4	0%	2075.04	0	0	-	2075
5699	Crossing Republic	Tower C2	Vinet	Sudhir prabakar	Panchsheel Crossing Vijay Nagar	9811354368	Self Occupied	1320	1320	0	1320	Pakka	More Than 4 Meters	2005	502	Residential		Constructed	2021-11-20	N/A	1320	2920B4	05-002	-	20750.4	0%	2075.04	0	0	-	2075





ZONE-3, WARD-Dundaheada(27)

Sr. No	Mohalla_Nam e	Govt_Plot Id	Owner_Nam e	Father_Nam e & Husb and_Nam e	Road Nam e	Mobile_Nu mber	Occu pancy_Statu s	Plot_Are a	Total_Are a_On_G round_Floor	Total_Rented_Resid ential_Builtup_Are a	Total_Self_Resid ential_Built up_Are a	Hou se_Typ e	Roa d_Wid th	Constru ction_Y ear	House _Numb er	Hou se_Cat egor y	Rat e_Mul tipli er	Con stru ction_Statu s	Surv ey_Star t_D ate	Old _Pr ope rty_Tax _Id	Total_Built_ Up_Are a	Gis_Ma p_Parc el_Id	Prop erty_Lab el	Old_Arv	New_Arv	Arv_Diff erence	Property Tax(10%)	Wat er_T ax	Sew erag e_T ax	Old_T ax	New_T ax
5700	Cross ing Repu blic	Tow er C2	Abhi shek Kum ar Ver ma And Duj e Rani	udai prat ap ver ma	Panc hshe el Cross ing Vijay Nagar Ghaziaba d	8585960579	Self Occu pie d	1320	1320	0	1320	Pak ka	More than 24Meters	2005	503	Resid ential		Con stru cted	2021-11-20	N/A	1320	2920B4	05-003	-	20750.4	0%	2075.04	0	0	-	2075
5701	Cross ing Repu blic	Tow er C2	Saro j Singh	Nan dan Prasad Singh	Panc hshe el Cross ing Vijay Nagar	8700871382	Self Occu pie d	1320	1320	0	1320	Pak ka	More than 24Meters	2005	504	Resid ential		Con stru cted	2021-11-20	N/A	1320	2920B4	05-004	-	20750.4	0%	2075.04	0	0	-	2075





ZONE-3, WARD-Dundaheada(27)

Sr. No	Mohalla_Name	Govt_Plot Id	Owner_Name	Father_Name & Husband_Name	Road Name	Mobile Number	Occupancy Status	Plot Area	Total Area On Ground	Total Rented Residential Builtup Area	Total Self Residential Builtup Area	House Type	Road Width	Construction Year	House Number	House Category	Rate Multiplier	Construction Status	Survey Start Date	Old Property Tax Id	Total Builtup Area	Gis_Map_Parcel_Id	Property Label	Old Arv	New Arv	Arv_Difference	Property Tax(10%)	Water Tax	Sewerage Tax	Old Tax	New Tax
5702	Crossing Republic	Tower C2	Ajit Nandan		Panchsheel Crossing Vijay Nagar		Self Occupied	1320	1320	0	1320	Pakka	More Than 4 Meters	2005	505	Residential		Constructed	2021-11-20	N/A	1320	2920B4	05-005	-	20750.4	0%	2075.04	0	0	-	2075
5703	Crossing Republic	Tower C2	Vijay Narayan	ramadhar Singh	Panchsheel Crossing Vijay Nagar	9899488432	Self Occupied	1320	1320	0	1320	Pakka	More Than 4 Meters	2005	506	Residential		Constructed	2021-11-20	N/A	1320	2920B4	05-006	-	20750.4	0%	2075.04	0	0	-	2075
5704	Crossing Republic	Tower C2	Anurag Gupta	Vinod Kumar Gupta	Panchsheel Crossing Vijay Nagar	9711139976	Self Occupied	1320	1320	0	1320	Pakka	More Than 4 Meters	2005	601	Residential		Constructed	2021-11-20	N/A	1320	2920B4	06-001	-	20750.4	0%	2075.04	0	0	-	2075





ZONE-3, WARD-Dundaheada(27)

Sr. No	Mohalla_Name	Govt_Plot Id	Owner_Name	Father_Name & Husband_Name	Road Name	Mobile Number	Occupancy Status	Plot Area	Total Area On Ground	Total Rented Residential Builtup Area	Total Self Residential Builtup Area	House Type	Road Width	Construction Year	House Number	House Category	Rate Multiplier	Construction Status	Survey Start Date	Old Property Tax Id	Total Builtup Area	Gis_Map_Parcels_Id	Property Label	Old Arv	New Arv	Arv_Difference	Property Tax(10%)	Water Tax	Sewerage Tax	Old Tax	New Tax
5705	Crossing Republic	Tower C2	Kanak Lata Singh	CM Singh	Panchsheel Crossing Vijay Nagar	9968187720	Self Occupied	1320	1320	0	1320	Pakka	More Than 4 Meters	2005	602	Residential		Constructed	2021-11-20	N/A	1320	2920B4	06-002	-	20750.4	0%	2075.04	0	0	-	2075
5706	Crossing Republic	Tower C2	N/A		Panchsheel Crossing Vijay Nagar		Self Occupied	1320	1320	0	1320	Pakka	More Than 4 Meters	2005	603	Residential		Constructed	2021-11-20	N/A	1320	2920B4	06-003	-	20750.4	0%	2075.04	0	0	-	2075
5707	Crossing Republic	Tower C2	N/A		Panchsheel Crossing Vijay Nagar		Self Occupied	1320	1320	0	1320	Pakka	More Than 4 Meters	2005	604	Residential		Constructed	2021-11-20	N/A	1320	2920B4	06-004	-	20750.4	0%	2075.04	0	0	-	2075





ZONE-3, WARD-Dundaheada(27)

Sr. No	Mohalla_Name	Govt_Plot Id	Owner_Name	Father_Name & Husband_Name	Road Name	Mobile Number	Occupancy Status	Plot Area	Total Area On Ground	Total Rented Residential Builtup Area	Total Self Residential Builtup Area	House Type	Road Width	Construction Year	House Number	House Category	Rate Multiplier	Construction Status	Survey Start Date	Old Property Tax Id	Total Built Up Area	Gis_Map_Parcels_Id	Property Label	Old Arv	New Arv	Arv_Difference	Property Tax(10%)	Water Tax	Sewerage Tax	Old Tax	New Tax
5708	Crossing Republic	Tower C2	N/A		Panchsheel Crossing Vijay Nagar		Self Occupied	1320	1320	0	1320	Pakka	More Than 4 Meters	2005	605	Residential		Constructed	2021-11-20	N/A	1320	2920B4	06-005	-	20750.4	0%	2075.04	0	0	-	2075
5709	Crossing Republic	Tower C2	N/A		Panchsheel Crossing Vijay Nagar		Self Occupied	1320	1320	0	1320	Pakka	More Than 4 Meters	2005	606	Residential		Constructed	2021-11-20	N/A	1320	2920B4	06-006	-	20750.4	0%	2075.04	0	0	-	2075
5710	Crossing Republic	Tower C2	N/A		Panchsheel Crossing Vijay Nagar		Self Occupied	1320	1320	0	1320	Pakka	More Than 4 Meters	2005	701	Residential		Constructed	2021-11-20	N/A	1320	2920B4	07-001	-	20750.4	0%	2075.04	0	0	-	2075





ZONE-3, WARD-Dundaheada(27)

Sr. No	Mohalla_Name	Govt_Plot Id	Owner_Name	Father_Name & Husband_Name	Road Name	Mobile Number	Occupancy Status	Plot Area	Total Area On Ground	Total Rented Residential Builtup Area	Total Self Residential Builtup Area	House Type	Road Width	Construction Year	House Number	House Category	Rate Multiplier	Construction Status	Survey Start Date	Old Property Tax Id	Total Builtup Area	Gis_Map_Parcel_Id	Property Label	Old Arv	New Arv	Arv_Difference	Property Tax(10%)	Water Tax	Sewerage Tax	Old Tax	New Tax
5711	Crossing Republic	Tower C2	N/A		Panchsheel Crossing Vijay Nagar		Self Occupied	1320	1320	0	1320	Pakka	More Than 4 Meters	2005	702	Residential		Constructed	2021-11-20	N/A	1320	2920B4	07-002	-	20750.4	0%	2075.04	0	0	-	2075
5712	Crossing Republic	Tower C2	S K Pra bhakar		Panchsheel Crossing Vijay Nagar		Self Occupied	1320	1320	0	1320	Pakka	More Than 4 Meters	2005	703	Residential		Constructed	2021-11-20	N/A	1320	2920B4	07-003	-	20750.4	0%	2075.04	0	0	-	2075
5713	Crossing Republic	Tower C2	Sati sh Kumar Goyal		Panchsheel Crossing Vijay Nagar		Self Occupied	1320	1320	0	1320	Pakka	More Than 4 Meters	2005	704	Residential		Constructed	2021-11-20	N/A	1320	2920B4	07-004	-	20750.4	0%	2075.04	0	0	-	2075





ZONE-3, WARD-Dundaheada(27)

Sr. No	Mohalla_Name	Govt_Plot Id	Owner_Name	Father_Name & Husband_Name	Road Name	Mobile Number	Occupancy Status	Plot Area	Total Area On Ground	Total Rented Residential Builtup Area	Total Self Residential Builtup Area	House Type	Road Width	Construction Year	House Number	House Category	Rate Multiplier	Construction Status	Survey Start Date	Old Property Tax Id	Total Builtup Area	Gis_Map_Parcel_Id	Property Label	Old Arv	New Arv	Arv_Difference	Property Tax(10%)	Water Tax	Sewerage Tax	Old Tax	New Tax
5714	Crossing Republic	Tower C2	N/A		Panchsheel Crossing Vijay Nagar		Self Occupied	1320	1320	0	1320	Pakka	More Than 4 Meters	2005	705	Residential		Constructed	2021-11-20	N/A	1320	2920B4	07-005	-	20750.4	0%	2075.04	0	0	-	2075
5715	Crossing Republic	Tower C2	N/A		Panchsheel Crossing Vijay Nagar		Self Occupied	1320	1320	0	1320	Pakka	More Than 4 Meters	2005	706	Residential		Constructed	2021-11-20	N/A	1320	2920B4	07-006	-	20750.4	0%	2075.04	0	0	-	2075
5716	Crossing Republic	Tower C2	N/A		Panchsheel Crossing Vijay Nagar		Self Occupied	1320	1320	0	1320	Pakka	More Than 4 Meters	2005	801	Residential		Constructed	2021-11-20	N/A	1320	2920B4	08-001	-	20750.4	0%	2075.04	0	0	-	2075





ZONE-3, WARD-Dundaheada(27)

Sr. No	Mohalla_Name	Govt_Plot Id	Owner_Name	Father_Name & Husband_Name	Road Name	Mobile Number	Occupancy Status	Plot Area	Total Area On Ground Floor	Total Rented Residential Builtup Area	Total Self Residential Builtup Area	House Type	Road Width	Construction Year	House Number	House Category	Rate Multiplier	Construction Status	Survey Start Date	Old Property Tax Id	Total Built Up Area	Gis_Map_Parcel_Id	Property Label	Old Arv	New Arv	Arv_Difference	Property Tax(10%)	Water Tax	Sewerage Tax	Old Tax	New Tax
5717	Crossing Republic	Tower C2	N/A		Panchsheel Crossing Vijay Nagar		Self Occupied	1320	1320	0	1320	Pakka	More Than 24 Meters	2005	802	Residential		Constructed	2021-11-20	N/A	1320	2920B4	08-002	-	20750.4	0%	2075.04	0	0	-	2075
5718	Crossing Republic	Tower C2	Arun Choudhary	Uday Veer Singh Choudhary	Panchsheel Crossing Vijay Nagar Ghaziaba	9313575630	Self Occupied	1320	1320	0	1320	Pakka	More Than 24 Meters	2005	803	Residential		Constructed	2021-11-20	N/A	1320	2920B4	08-003	-	20750.4	0%	2075.04	0	0	-	2075
5719	Crossing Republic	Tower C2	Akhillesh Vajpai		Panchsheel Crossing Vijay Nagar	9990387960	Rented	1320	1320	1320	0	Pakka	More Than 24 Meters	2005	804	Residential		Constructed	2021-11-20	N/A	1320	2920B4	08-004	-	23344.2	0%	2334.42	0	0	-	2334.4





ZONE-3, WARD-Dundaheada(27)

Sr. No	Mohalla_Name	Govt_Plot Id	Owner_Name	Father_Name & Husband_Name	Road Name	Mobile Number	Occupancy Status	Plot Area	Total Area On Ground	Total Rented Residential Builtup Area	Total Self Residential Builtup Area	House Type	Road Width	Construction Year	House Number	House Category	Rate Multiplier	Construction Status	Survey Start Date	Old Property Tax Id	Total Built Up Area	Gis_Map Parcel Id	Property Label	Old Arv	New Arv	Arv_Difference	Property Tax(10%)	Water Tax	Sewerage Tax	Old Tax	New Tax
5720	Crossing Republic	Tower C2	N/A		Panchsheel Crossing Vijay Nagar		Self Occupied	1320	1320	0	1320	Pakka	More Than 24 Meters	2005	805	Residential		Constructed	2021-11-20	N/A	1320	2920B4	08-005	-	20750.4	0%	2075.04	0	0	-	2075
5721	Crossing Republic	Tower C2	Abhishek Dwivedi		Panchsheel Crossing Vijay Nagar		Rented	1320	1320	1320	0	Pakka	More Than 24 Meters	2005	806	Residential		Constructed	2021-11-20	N/A	1320	2920B4	08-006	-	23344.2	0%	2334.42	0	0	-	2334.4
5722	Crossing Republic	Tower C2	N/A		Panchsheel Crossing Vijay Nagar		Self Occupied	1320	1320	0	1320	Pakka	More Than 24 Meters	2005	901	Residential		Constructed	2021-11-20	N/A	1320	2920B4	09-001	-	20750.4	0%	2075.04	0	0	-	2075





ZONE-3, WARD-Dundaheada(27)

Sr. No	Mohalla_Name	Govt_Plot Id	Owner_Name	Father_Name & Husband_Name	Road Name	Mobile Number	Occupancy Status	Plot Area	Total Area On Ground	Total Rented Residential Builtup Area	Total Self Residential Builtup Area	House Type	Road Width	Construction Year	House Number	House Category	Rate Multiplier	Construction Status	Survey Start Date	Old Property Tax Id	Total Built Up Area	Gis_Map_Parcels_Id	Property Label	Old Arv	New Arv	Arv_Difference	Property Tax(10%)	Water Tax	Sewerage Tax	Old Tax	New Tax
5723	Crossing Republic	Tower C2	Heema Shukla	Nikhil Shukla	Panchsheel Crossing Vijay Nagar	9953558303	Self Occupied	1320	1320	0	1320	Pakka	More Than 4 Meters	2005	902	Residential		Constructed	2021-11-20	N/A	1320	2920B4	09-002	-	20750.4	0%	2075.04	0	0	-	2075
5724	Crossing Republic	Tower C2	N/A		Panchsheel Crossing Vijay Nagar		Self Occupied	1320	1320	0	1320	Pakka	More Than 4 Meters	2005	903	Residential		Constructed	2021-11-20	N/A	1320	2920B4	09-003	-	20750.4	0%	2075.04	0	0	-	2075
5725	Crossing Republic	Tower C2	N/A		Panchsheel Crossing Vijay Nagar		Self Occupied	1320	1320	0	1320	Pakka	More Than 4 Meters	2005	904	Residential		Constructed	2021-11-20	N/A	1320	2920B4	09-004	-	20750.4	0%	2075.04	0	0	-	2075





ZONE-3, WARD-Dundaheada(27)

Sr. No	Mohalla_Name	Govt_Plot_Id	Owner_Name	Father_Name & Husband_Name	Road Name	Mobile Number	Occupancy Status	Plot Area	Total Area On Ground	Total Rented Residential Builtup Area	Total Self Residential Builtup Area	House Type	Road Width	Construction Year	House Number	House Category	Rate Multiplier	Construction Status	Survey Start Date	Old Property Tax Id	Total Built Up Area	Gis_Map_Parcels_Id	Property Label	Old Arv	New Arv	Arv_Difference	Property Tax(10%)	Water Tax	Sewerage Tax	Old Tax	New Tax
5726	Crossing Republic	Tower C2	N/A		Panchsheel Crossing Vijay Nagar		Rented	1320	1320	1320	0	Pakka	More Than 4 Meters	2005	905	Residential		Constructed	2021-11-20	N/A	1320	2920B4	09-005	-	23344.2	0%	2334.42	0	0	-	2334.4
5727	Crossing Republic	Tower C2	N/A		Panchsheel Crossing Vijay Nagar		Self Occupied	1320	1320	0	1320	Pakka	More Than 4 Meters	2005	906	Residential		Constructed	2021-11-20	N/A	1320	2920B4	09-006	-	20750.4	0%	2075.04	0	0	-	2075
5728	Crossing Republic	Tower C2	N/A		Panchsheel Crossing Vijay Nagar		Self Occupied	1320	1320	0	1320	Pakka	More Than 4 Meters	2005	1001	Residential		Constructed	2021-11-20	N/A	1320	2920B4	10-001	-	20750.4	0%	2075.04	0	0	-	2075





ZONE-3, WARD-Dundaheada(27)

Sr. No	Mohalla_Name	Govt_Plot_Id	Owner_Name	Father_Name & Husband_Name	Road Name	Mobile Number	Occupancy Status	Plot Area	Total Area On Ground	Total Rented Residential Builtup Area	Total Self Residential Builtup Area	House Type	Road Width	Construction Year	House Number	House Category	Rate Multiplier	Construction Status	Survey Start Date	Old Property Tax Id	Total Builtup Area	Gis_Map_Parcels_Id	Property Label	Old Arv	New Arv	Arv_Difference	Property Tax(10%)	Water Tax	Sewerage Tax	Old Tax	New Tax
5729	Crossing Republic	Tower C2	N/A		Panchsheel Crossing Vijay Nagar		Self Occupied	1320	1320	0	1320	Pakka	More Than 4 Meters	2005	1002	Residential		Constructed	2021-11-20	N/A	1320	2920B4	10-002	-	17424	0%	1742.4	0	0	-	1742.4
5730	Crossing Republic	Tower C2	N/A		Panchsheel Crossing Vijay Nagar		Self Occupied	1320	1320	0	1320	Pakka	More Than 4 Meters	2005	1003	Residential		Constructed	2021-11-20	N/A	1320	2920B4	10-003	-	20750.4	0%	2075.04	0	0	-	2075
5731	Crossing Republic	Tower C2	N/A		Panchsheel Crossing Vijay Nagar		Self Occupied	1320	1320	0	1320	Pakka	More Than 4 Meters	2005	1004	Residential		Constructed	2021-11-20	N/A	1320	2920B4	10-004	-	20750.4	0%	2075.04	0	0	-	2075





ZONE-3, WARD-Dundaheada(27)

Sr. No	Mohalla_Name	Govt_Plot_Id	Owner_Name	Father_Name & Husband_Name	Road Name	Mobile Number	Occupancy Status	Plot Area	Total Area On Ground	Total Rented Residential Builtup Area	Total Self Residential Builtup Area	House Type	Road Width	Construction Year	House Number	House Category	Rate Multiplier	Construction Status	Survey Start Date	Old Property Tax Id	Total Built Up Area	Gis_Map_Parcels_Id	Property Label	Old Arv	New Arv	Arv_Difference	Property Tax(10%)	Water Tax	Sewerage Tax	Old Tax	New Tax
5732	Crossing Republic	Tower C2	Vimal Pandey		Panchsheel Crossing Vijay Nagar		Rented	1320	1320	1320	0	Pakka	More than 4 Meters	2005	1005	Residential		Constructed	2021-11-20	N/A	1320	2920B4	10-005	-	23344.2	0%	2334.42	0	0	-	2334.4
5733	Crossing Republic	Tower C2	N/A		Panchsheel Crossing Vijay Nagar		Self Occupied	1320	1320	0	1320	Pakka	More than 4 Meters	2005	1006	Residential		Constructed	2021-11-20	N/A	1320	2920B4	10-006	-	20750.4	0%	2075.04	0	0	-	2075
5734	Crossing Republic	Tower C2	A K Chourasia		Panchsheel Crossing Vijay Nagar		Self Occupied	1320	1320	0	1320	Pakka	More than 4 Meters	2005	1101	Residential		Constructed	2021-11-20	N/A	1320	2920B4	11-001	-	20750.4	0%	2075.04	0	0	-	2075

ZONE-3, WARD-Dundaheada(27)

Sr. No	Mohalla_Name	Govt_Plot Id	Owner_Name	Father_Name & Husband_Name	Road Name	Mobile Number	Occupancy Status	Plot Area	Total Area On Ground	Total Rented Residential Builtup Area	Total Self Residential Builtup Area	House Type	Road Width	Construction Year	House Number	House Category	Rate Multiplier	Construction Status	Survey Start Date	Old Property Tax Id	Total Builtup Area	Gis_Map_Parcels_Id	Property Label	Old Arv	New Arv	Arv_Difference	Property Tax(10%)	Water Tax	Sewerage Tax	Old Tax	New Tax
5735	Crossing Republic	Tower C2	N/A		Panchsheel Crossing Vijay Nagar		Self Occupied	1320	1320	0	1320	Pakka	More Than 24 Meters	2005	1102	Residential		Constructed	2021-11-20	N/A	1320	2920B4	11-002	-	20750.4	0%	2075.04	0	0	-	2075
5736	Crossing Republic	Tower C2	Manoj Pant		Panchsheel Crossing Vijay Nagar		Rented	1320	1320	1320	0	Pakka	More Than 24 Meters	2005	1103	Residential		Constructed	2021-11-20	N/A	1320	2920B4	11-003	-	23344.2	0%	2334.42	0	0	-	2334.4
5737	Crossing Republic	Tower C2	Vanadani Mathur	kunal mathur	Panchsheel Crossing Vijay Nagar		Rented	1320	1320	1320	0	Pakka	More Than 24 Meters	2005	1104	Residential		Constructed	2021-11-20	N/A	1320	2920B4	11-004	-	23344.2	0%	2334.42	0	0	-	2334.4





ZONE-3, WARD-Dundaheada(27)

Sr. No	Mohalla_Name	Govt_Plot Id	Owner_Name	Father_Name & Husband_Name	Road Name	Mobile Number	Occupancy Status	Plot Area	Total Area On Ground	Total Rented Residential Builtup Area	Total Self Residential Builtup Area	House Type	Road Width	Construction Year	House Number	House Category	Rate Multiplier	Construction Status	Survey Start Date	Old Property Tax Id	Total Built Up Area	Gis_Map_Parcels_Id	Property Label	Old Arv	New Arv	Arv_Difference	Property Tax(10%)	Water Tax	Sewerage Tax	Old Tax	New Tax
5738	Crossing Republic	Tower C2	Rahul Verma	BS Verma	Panchsheel Crossing Vijay Nagar	7042753177	Self Occupied	1320	1320	0	1320	Pakka	More Than 4 Meters	2005	1105	Residential		Constructed	2021-11-20	N/A	1320	2920B4	11-005	-	20750.4	0%	2075.04	0	0	-	2075
5739	Crossing Republic	Tower C2	N/A	Anuj Pratap Singh	Panchsheel Crossing Vijay Nagar		Self Occupied	1320	1320	0	1320	Pakka	More Than 4 Meters	2005	1106	Residential		Constructed	2021-11-20	N/A	1320	2920B4	11-006	-	20750.4	0%	2075.04	0	0	-	2075
5740	Crossing Republic	Tower C2	N/A		Panchsheel Crossing Vijay Nagar		Self Occupied	1320	1320	0	1320	Pakka	More Than 4 Meters	2005	1201	Residential		Constructed	2021-11-20	N/A	1320	2920B4	12-001	-	20750.4	0%	2075.04	0	0	-	2075





ZONE-3, WARD-Dundaheada(27)

Sr. No	Mohalla_Name	Govt_Plot Id	Owner_Name	Father_Name & Husband_Name	Road Name	Mobile Number	Occupancy Status	Plot Area	Total Area On Ground	Total Rented Residential Builtup Area	Total Self Residential Builtup Area	House Type	Road Width	Construction Year	House Number	House Category	Rate Multiplier	Construction Status	Survey Start Date	Old Property Tax Id	Total Built Up Area	Gis_Map Parcel Id	Property Label	Old Arv	New Arv	Arv_Difference	Property Tax(10%)	Water Tax	Sewerage Tax	Old Tax	New Tax
5741	Crossing Republic	Tower C2	N/A		Panchsheel Crossing Vijay Nagar		Self Occupied	1320	1320	0	1320	Pakka	More Than 4 Meters	2005	1202	Residential		Constructed	2021-11-20	N/A	1320	2920B4	12-002	-	20750.4	0%	2075.04	0	0	-	2075
5742	Crossing Republic	Tower C2	N/A		Panchsheel Crossing Vijay Nagar		Self Occupied	1320	1320	0	1320	Pakka	More Than 4 Meters	2005	1203	Residential		Constructed	2021-11-20	N/A	1320	2920B4	12-003	-	20750.4	0%	2075.04	0	0	-	2075
5743	Crossing Republic	Tower C2	N/A		Panchsheel Crossing Vijay Nagar		Self Occupied	1320	1320	0	1320	Pakka	More Than 4 Meters	2005	1204	Residential		Constructed	2021-11-20	N/A	1320	2920B4	12-004	-	20750.4	0%	2075.04	0	0	-	2075





ZONE-3, WARD-Dundaheada(27)

Sr. No	Mohalla_Name	Govt_Plot Id	Owner_Name	Father_Name & Husband_Name	Road Name	Mobile Number	Occupancy Status	Plot Area	Total Area On Ground Floor	Total Rented Residential Builtup Area	Total Self Residential Builtup Area	House Type	Road Width	Construction Year	House Number	House Category	Rate Multiplier	Construction Status	Survey Start Date	Old Property Tax Id	Total Built Up Area	Gis_Map_Parcel_Id	Property Label	Old Arv	New Arv	Arv_Difference	Property Tax(10%)	Water Tax	Sewerage Tax	Old Tax	New Tax
5744	Crossing Republic	Tower C2	N/A		Panchsheel Crossing Vijay Nagar		Self Occupied	1320	1320	0	1320	Pakka	More Than 24 Meters	2005	1205	Residential		Constructed	2021-11-20	N/A	1320	2920B4	12-005	-	20750.4	0%	2075.04	0	0	-	2075
5745	Crossing Republic	Tower C2	N/A		Panchsheel Crossing Vijay Nagar		Self Occupied	1320	1320	0	1320	Pakka	More Than 24 Meters	2005	1206	Residential		Constructed	2021-11-20	N/A	1320	2920B4	12-006	-	20750.4	0%	2075.04	0	0	-	2075
5746	Crossing Republic	Tower C2	Sudhir Kumar Sharma	Jagdish Prasad Sharma	Panchsheel Crossing Vijay Nagar Ghaz	9911410841	Self Occupied	1320	1320	0	1320	Pakka	More Than 24 Meters	2005	1301	Residential		Constructed	2021-11-20	N/A	1320	2920B4	13-001	-	20750.4	0%	2075.04	0	0	-	2075





ZONE-3, WARD-Dundaheada(27)

Sr. No	Mohalla_Name	Govt_Plot Id	Owner_Name	Father_Name & Husband_Name	Road Name	Mobile Number	Occupancy Status	Plot Area	Total Area On Ground	Total Rented Residential Builtup Area	Total Self Residential Builtup Area	House Type	Road Width	Construction Year	House Number	House Category	Rate Multiplier	Construction Status	Survey Start Date	Old Property Tax Id	Total Built Up Area	Gis_Map_Parcels_Id	Property Label	Old Arv	New Arv	Arv_Difference	Property Tax(10%)	Water Tax	Sewerage Tax	Old Tax	New Tax
5747	Crossing Republic	Tower C2	N/A		Panchsheel Crossing Vijay Nagar		Rented	1320	1320	1320	0	Pakka	More Than 24 Meters	2005	1302	Residential		Constructed	2021-11-20	N/A	1320	2920B4	13-002	-	23344.2	0%	2334.42	0	0	-	2334.4
5748	Crossing Republic	Tower C2	N/A		Panchsheel Crossing Vijay Nagar		Self Occupied	1320	1320	0	1320	Pakka	More Than 24 Meters	2005	1303	Residential		Constructed	2021-11-20	N/A	1320	2920B4	13-003	-	20750.4	0%	2075.04	0	0	-	2075
5749	Crossing Republic	Tower C2	N/A		Panchsheel Crossing Vijay Nagar		Rented	1320	1320	1320	0	Pakka	More Than 24 Meters	2005	1304	Residential		Constructed	2021-11-20	N/A	1320	2920B4	13-004	-	23344.2	0%	2334.42	0	0	-	2334.4





ZONE-3, WARD-Dundaheada(27)

Sr. No	Mohalla_Name	Govt_Plot Id	Owner_Name	Father_Name & Husband_Name	Road Name	Mobile Number	Occupancy Status	Plot Area	Total Area On Ground	Total Rented Residential Builtup Area	Total Self Residential Builtup Area	House Type	Road Width	Construction Year	House Number	House Category	Rate Multiplier	Construction Status	Survey Start Date	Old Property Tax Id	Total Builtup Area	Gis_Map_Parcel_Id	Property Label	Old Arv	New Arv	Arv_Difference	Property Tax(10%)	Water Tax	Sewerage Tax	Old Tax	New Tax
5750	Crossing Republic	Tower C2	N/A		Panchsheel Crossing Vijay Nagar		Self Occupied	1320	1320	0	1320	Pakka	More Than 4 Meters	2005	1305	Residential		Constructed	2021-11-20	N/A	1320	2920B4	13-005	-	20750.4	0%	2075.04	0	0	-	2075
5751	Crossing Republic	Tower C2	N/A		Panchsheel Crossing Vijay Nagar		Self Occupied	1320	1320	0	1320	Pakka	More Than 4 Meters	2005	1306	Residential		Constructed	2021-11-20	N/A	1320	2920B4	13-006	-	20750.4	0%	2075.04	0	0	-	2075
5752	Crossing Republic	Tower C2	Vivek Singh	pan Singh	Panchsheel Crossing Vijay Nagar	9990260926	Self Occupied	1320	1320	0	1320	Pakka	More Than 4 Meters	2005	1401	Residential		Constructed	2021-11-20	N/A	1320	2920B4	14-001	-	20750.4	0%	2075.04	0	0	-	2075





ZONE-3, WARD-Dundaheada(27)

Sr. No	Mohalla_Name	Govt_Plot Id	Owner_Name	Father_Name & Husband_Name	Road Name	Mobile Number	Occupancy Status	Plot Area	Total Area On Ground Floor	Total Rented Residential Builtup Area	Total Self Residential Builtup Area	House Type	Road Width	Construction Year	House Number	House Category	Rate Multiplier	Construction Status	Survey Start Date	Old Property Tax Id	Total Builtup Area	Gis Map Parcel Id	Property Label	Old Arv	New Arv	Arv_Difference	Property Tax(10%)	Water Tax	Sewerage Tax	Old Tax	New Tax
5753	Crossing Republic	Tower C2	Pawan Aggarwal	Krishna Murari Aggarwal	Panchsheel Crossing Vijay Nagar Ghaziaba	9650362894	Self Occupied	1320	1320	0	1320	Pakka	More Than 24 Meters	2005	1402	Residential		Constructed	2021-11-20	N/A	1320	2920B4	14-002	-	20750.4	0%	2075.04	0	0	-	2075
5754	Crossing Republic	Tower C2	N/A		Panchsheel Crossing Vijay Nagar		Self Occupied	1320	1320	0	1320	Pakka	More Than 24 Meters	2005	1403	Residential		Constructed	2021-11-20	N/A	1320	2920B4	14-003	-	20750.4	0%	2075.04	0	0	-	2075
5755	Crossing Republic	Tower C2	Sharmista	Ashis Das Gupta	Panchsheel Crossing Vijay Nagar	9643622250	Self Occupied	1320	1320	0	1320	Pakka	More Than 24 Meters	2005	1404	Residential		Constructed	2021-11-20	N/A	1320	2920B4	14-004	-	20750.4	0%	2075.04	0	0	-	2075





ZONE-3, WARD-Dundaheada(27)

Sr. No	Mohalla_Name	Govt_Plot Id	Owner_Name	Father_Name & Husband_Name	Road Name	Mobile_Number	Occupancy_Status	Plot_Area	Total_Area_On_Ground_Floor	Total_Rented_Residential_Builtup_Area	Total_Self_Residential_Builtup_Area	House_Type	Road_Width	Construction_Year	House_Number	House_Category	Rate_Multiplier	Construction_Status	Survey_Start_Date	Old_Property_Tax_Id	Total_Builtup_Area	Gis_Map_Parcels_Id	Property_Label	Old_Arv	New_Arv	Arv_Difference	Property_Tax(10%)	Water_Tax	Sewerage_Tax	Old_Tax	New_Tax
5756	Crossing Republic	Tower C2	Madhav Chandra Nath	Jatankumar Nath	Panchsheel Crossing Vijay Nagar Ghaz	9354517593	Self Occupied	1320	1320	0	1320	Pakka	More than 4 Meters	2005	1405	Residential		Constructed	2021-11-20	N/A	1320	2920B4	14-005	-	20750.4	0%	2075.04	0	0	-	2075
5757	Crossing Republic	Tower C2	N/A		Panchsheel Crossing Vijay Nagar		Self Occupied	1320	1320	0	1320	Pakka	More than 4 Meters	2005	1406	Residential		Constructed	2021-11-20	N/A	1320	2920B4	14-006	-	20750.4	0%	2075.04	0	0	-	2075
5758	Crossing Republic	Tower C2	Priti Arora	Abhishek Sharma	Panchsheel Crossing Vijay Nagar	9911377900	Self Occupied	1320	1320	0	1320	Pakka	More than 4 Meters	2005	1501	Residential		Constructed	2021-11-20	N/A	1320	2920B4	15-001	-	20750.4	0%	2075.04	0	0	-	2075





ZONE-3, WARD-Dundaheada(27)

Sr. No	Mohalla_Name	Govt_Plot_Id	Owner_Name	Father_Name & Husband_Name	Road Name	Mobile_Number	Occupancy_Status	Plot_Area	Total_Area_On_Ground_Floor	Total_Rented_Residential_Builtup_Area	Total_Self_Residential_Builtup_Area	House_Type	Road_Width	Construction_Year	House_Number	House_Category	Rate_Multiplier	Construction_Status	Survey_Start_Date	Old_Property_Tax_Id	Total_Builtup_Area	Gis_Map_Parcels_Id	Property_Label	Old_Arv	New_Arv	Arv_Difference	Property_Tax(10%)	Water_Tax	Sewerage_Tax	Old_Tax	New_Tax
5759	Crossing Republic	Tower C2	Pratiksha And Amit Kumar Sinha	Aadesh Kumar sinha	Panchsheel Crossing Vijay Nagar Ghaziabad	9810916751	Self Occupied	1320	1320	0	1320	Pakka	More than 4Meters	2005	1502	Residential		Constructed	2021-11-20	N/A	1320	2920B4	15-002	-	20750.4	0%	2075.04	0	0	-	2075
5760	Crossing Republic	Tower C2	Sunita Joshi And Shyam Prasad Sahu	Yogendra Prasad Sahu	Panchsheel Crossing Vijay Nagar Ghaziabad	7838171723	Self Occupied	1320	1320	0	1320	Pakka	More than 4Meters	2005	1503	Residential		Constructed	2021-11-20	N/A	1320	2920B4	15-003	-	20750.4	0%	2075.04	0	0	-	2075





ZONE-3, WARD-Dundaheada(27)

Sr. No	Mohalla_Name	Govt_Plot Id	Owner_Name	Father_Name & Husband_Name	Road Name	Mobile Number	Occupancy Status	Plot Area	Total Area On Ground Floor	Total Rented Residential Builtup Area	Total Self Residential Builtup Area	House Type	Road Width	Construction Year	House Number	House Category	Rate Multiplier	Construction Status	Survey Start Date	Old Property Tax Id	Total Built Up Area	Gis_Map Parcel Id	Property Label	Old Arv	New Arv	Arv_Difference	Property Tax(10%)	Water Tax	Sewerage Tax	Old Tax	New Tax
5761	Crossing Republic	Tower C2	N/A		Panchsheel Crossing Vijay Nagar		Self Occupied	1320	1320	0	1320	Pakka	More Than 24 Meters	2005	1504	Residential		Constructed	2021-11-20	N/A	1320	2920B4	15-004	-	20750.4	0%	2075.04	0	0	-	2075
5762	Crossing Republic	Tower C2	N/A		Panchsheel Crossing Vijay Nagar		Self Occupied	1320	1320	0	1320	Pakka	More Than 24 Meters	2005	1505	Residential		Constructed	2021-11-20	N/A	1320	2920B4	15-005	-	20750.4	0%	2075.04	0	0	-	2075
5763	Crossing Republic	Tower C2	Nitesh Arora	Dinesh Kumar Arora	Panchsheel Crossing Vijay Nagar Ghaz		Self Occupied	1320	1320	0	1320	Pakka	More Than 24 Meters	2005	1506	Residential		Constructed	2021-11-20	N/A	1320	2920B4	15-006	-	20750.4	0%	2075.04	0	0	-	2075





ZONE-3, WARD-Dundaheada(27)

Sr. No	Mohalla_Name	Govt_Plot Id	Owner_Name	Father_Name & Husband_Name	Road Name	Mobile Number	Occupancy Status	Plot Area	Total Area On Ground	Total Rented Residential Builtup Area	Total Self Residential Builtup Area	House Type	Road Width	Construction Year	House Number	House Category	Rate Multiplier	Construction Status	Survey Start Date	Old Property Tax Id	Total Built Up Area	Gis_Map_Parcels_Id	Property Label	Old Arv	New Arv	Arv_Difference	Property Tax(10%)	Water Tax	Sewerage Tax	Old Tax	New Tax
5764	Crossing Republic	Tower C2	Vishal Dhanwan	Vinod Kumar Dhanwan	Panchsheel Crossing Vijay Nagar	9910105179	Self Occupied	1320	1320	0	1320	Pakka	More Than 4 Meters	2005	1601	Residential		Constructed	2021-11-20	N/A	1320	2920B4	16-001	-	13780.8	0%	1378.08	0	0	-	1378.1
5765	Crossing Republic	Tower C2	Ankita Dhanwan	Vishal Dhanwan	Panchsheel Crossing Vijay Nagar	9871490471	Rented	1320	1320	1320	0	Pakka	More Than 4 Meters	2005	1602	Residential		Constructed	2021-11-20	N/A	1320	2920B4	16-002	-	23344.2	0%	2334.42	0	0	-	2334.4
5766	Crossing Republic	Tower C2	N/A		Panchsheel Crossing Vijay Nagar		Self Occupied	1320	1320	0	1320	Pakka	More Than 4 Meters	2005	1603	Residential		Constructed	2021-11-20	N/A	1320	2920B4	16-003	-	20750.4	0%	2075.04	0	0	-	2075





ZONE-3, WARD-Dundaheada(27)

Sr. No	Mohalla_Name	Govt_Plot Id	Owner_Name	Father_Name & Husband_Name	Road Name	Mobile Number	Occupancy Status	Plot Area	Total Area On Ground	Total Rented Residential Builtup Area	Total Self Residential Builtup Area	House Type	Road Width	Construction Year	House Number	House Category	Rate Multiplier	Construction Status	Survey Start Date	Old Property Tax Id	Total Builtup Area	Gis_Map_Parcels_Id	Property Label	Old Arv	New Arv	Arv_Difference	Property Tax(10%)	Water Tax	Sewerage Tax	Old Tax	New Tax
5767	Crossing Republic	Tower C2	N/A		Panchsheel Crossing Vijay Nagar		Self Occupied	1320	1320	0	1320	Pakka	More Than 4 Meters	2005	1604	Residential		Constructed	2021-11-20	N/A	1320	2920B4	16-004	-	20750.4	0%	2075.04	0	0	-	2075
5768	Crossing Republic	Tower C2	N/A		Panchsheel Crossing Vijay Nagar		Self Occupied	1320	1320	0	1320	Pakka	More Than 4 Meters	2005	1905	Residential		Constructed	2021-11-20	N/A	1320	2920B4	16-005	-	20750.4	0%	2075.04	0	0	-	2075
5769	Crossing Republic	Tower C2	Richa		Panchsheel Crossing Vijay Nagar		Rented	1320	1320	1320	0	Pakka	More Than 4 Meters	2005	1606	Residential		Constructed	2021-11-20	N/A	1320	2920B4	16-006	-	23344.2	0%	2334.42	0	0	-	2334.4





ZONE-3, WARD-Dundaheada(27)

Sr. No	Mohalla_Name	Govt_Plot Id	Owner_Name	Father_Name & Husband_Name	Road Name	Mobile Number	Occupancy Status	Plot Area	Total Area On Ground	Total Rented Residential Builtup Area	Total Self Residential Builtup Area	House Type	Road Width	Construction Year	House Number	House Category	Rate Multiplier	Construction Status	Survey Start Date	Old Property Tax Id	Total Built Up Area	Gis_Map Parcel Id	Property Label	Old Arv	New Arv	Arv_Difference	Property Tax(10%)	Water Tax	Sewerage Tax	Old Tax	New Tax
5770	Crossing Republic	Tower C2	Subodh Bhabra	Ashok Bhabra	Panchsheel Crossing Vijay Nagar	9711701750	Self Occupied	1320	1320	0	1320	Pakka	More Than 4 Meters	2005	1701	Residential		Constructed	2021-11-20	N/A	1320	2920B4	17-001	-	20750.4	0%	2075.04	0	0	-	2075
5771	Crossing Republic	Tower C2	N/A		Panchsheel Crossing Vijay Nagar		Rented	1320	1320	1320	0	Pakka	More Than 4 Meters	2005	1702	Residential		Constructed	2021-11-20	N/A	1320	2920B4	17-002	-	23344.2	0%	2334.42	0	0	-	2334.4
5772	Crossing Republic	Tower C2	Devendra Pant	KN Pant	Panchsheel Crossing Vijay Nagar	9818519349	Self Occupied	1320	1320	0	1320	Pakka	More Than 4 Meters	2005	1703	Residential		Constructed	2021-11-20	N/A	1320	2920B4	17-003	-	20750.4	0%	2075.04	0	0	-	2075





ZONE-3, WARD-Dundaheada(27)

Sr. No	Mohalla_Name	Govt_Plot Id	Owner_Name	Father_Name & Husband_Name	Road Name	Mobile Number	Occupancy Status	Plot Area	Total Area On Ground	Total Rented Residential Builtup Area	Total Self Residential Builtup Area	House Type	Road Width	Construction Year	House Number	House Category	Rate Multiplier	Construction Status	Survey Start Date	Old Property Tax Id	Total Builtup Area	Gis_Map_Parcels_Id	Property Label	Old Arv	New Arv	Arv_Difference	Property Tax(10%)	Water Tax	Sewerage Tax	Old Tax	New Tax
5773	Crossing Republic	Tower C2	N/A		Panchsheel Crossing Vijay Nagar		Self Occupied	1320	1320	0	1320	Pakka	More Than 4 Meters	2005	1704	Residential		Constructed	2021-11-20	N/A	1320	2920B4	17-004	-	20750.4	0%	2075.04	0	0	-	2075
5774	Crossing Republic	Tower C2	Kantiji		Panchsheel Crossing Vijay Nagar		Rented	1320	1320	1320	0	Pakka	More Than 4 Meters	2005	1705	Residential		Constructed	2021-11-20	N/A	1320	2920B4	17-005	-	23344.2	0%	2334.42	0	0	-	2334.4
5775	Crossing Republic	Tower C2	Manish Bishh		Panchsheel Crossing Vijay Nagar		Rented	1320	1320	1320	0	Pakka	More Than 4 Meters	2005	1706	Residential		Constructed	2021-11-20	N/A	1320	2920B4	17-006	-	23344.2	0%	2334.42	0	0	-	2334.4





ZONE-3, WARD-Dundaheada(27)

Sr. No	Mohalla_Name	Govt_Plot Id	Owner_Name	Father_Name & Husband_Name	Road Name	Mobile Number	Occupancy Status	Plot Area	Total Area On Ground	Total Rented Residential Builtup Area	Total Self Residential Builtup Area	House Type	Road Width	Construction Year	House Number	House Category	Rate Multiplier	Construction Status	Survey Start Date	Old Property Tax Id	Total Builtup Area	Gis_Map_Parcels_Id	Property Label	Old Arv	New Arv	Arv_Difference	Property Tax(10%)	Water Tax	Sewerage Tax	Old Tax	New Tax
5776	Crossing Republic	Tower C2	N/A		Panchsheel Crossing Vijay Nagar		Self Occupied	1320	1320	0	1320	Pakka	More Than 4 Meters	2005	1801	Residential		Constructed	2021-11-20	N/A	1320	2920B4	18-001	-	20750.4	0%	2075.04	0	0	-	2075
5777	Crossing Republic	Tower C2	Richa Tyagi	Anuj Kumar	Panchsheel Crossing Vijay Nagar	8586952889	Self Occupied	1320	1320	0	1320	Pakka	More Than 4 Meters	2005	1802	Residential		Constructed	2021-11-20	N/A	1320	2920B4	18-002	-	20750.4	0%	2075.04	0	0	-	2075
5778	Crossing Republic	Tower C2	N/A		Panchsheel Crossing Vijay Nagar		Self Occupied	1320	1320	0	1320	Pakka	More Than 4 Meters	2005	1803	Residential		Constructed	2021-11-20	N/A	1320	2920B4	18-003	-	20750.4	0%	2075.04	0	0	-	2075





ZONE-3, WARD-Dundaheada(27)

Sr. No	Mohalla_Name	Govt_Plot Id	Owner_Name	Father_Name & Husband_Name	Road Name	Mobile Number	Occupancy Status	Plot Area	Total Area On Ground	Total Rented Residential Builtup Area	Total Self Residential Builtup Area	House Type	Road Width	Construction Year	House Number	House Category	Rate Multiplier	Construction Status	Survey Start Date	Old Property Tax Id	Total Builtup Area	Gis_Map_Parcels_Id	Property Label	Old Arv	New Arv	Arv_Difference	Property Tax(10%)	Water Tax	Sewerage Tax	Old Tax	New Tax
5779	Crossing Republic	Tower C2	Chanda Dubee	Satish Dubee	Panchsheel Crossing Vijay Nagar	9999133663	Self Occupied	1320	1320	0	1320	Pakka	More Than 4 Meters	2005	1904	Residential		Constructed	2021-11-20	N/A	1320	2920B4	18-004	-	20750.4	0%	2075.04	0	0	-	2075
5780	Crossing Republic	Tower C2	N/A		Panchsheel Crossing Vijay Nagar		Self Occupied	1320	1320	0	1320	Pakka	More Than 4 Meters	2005	1805	Residential		Constructed	2021-11-20	N/A	1320	2920B4	18-005	-	20750.4	0%	2075.04	0	0	-	2075
5781	Crossing Republic	Tower C2	Jateendra Chandra	Amarsingh	Panchsheel Crossing Vijay Nagar	9711034417	Self Occupied	1320	1320	0	1320	Pakka	More Than 4 Meters	2005	1806	Residential		Constructed	2021-11-20	N/A	1320	2920B4	18-006	-	20750.4	0%	2075.04	0	0	-	2075





ZONE-3, WARD-Dundaheada(27)

Sr. No	Mohalla_Name	Govt_Plot Id	Owner_Name	Father_Name & Husband_Name	Road Name	Mobile Number	Occupancy Status	Plot Area	Total Area On Ground	Total Rented Residential Builtup Area	Total Self Residential Builtup Area	House Type	Road Width	Construction Year	House Number	House Category	Rate Multiplier	Construction Status	Survey Start Date	Old Property Tax Id	Total Builtup Area	Gis_Map_Parcels_Id	Property Label	Old Arv	New Arv	Arv_Difference	Property Tax(10%)	Water Tax	Sewerage Tax	Old Tax	New Tax
5782	Crossing Republic	Tower C2	Rubigupta	Manasgupta	Panchsheel Crossing Vijay Nagar		Rented	1320	1320	1320	0	Pakka	More than 4 Meters	2005	1901	Residential		Constructed	2021-11-20	N/A	1320	2920B4	19-001	-	23344.2	0%	2334.42	0	0	-	2334.4
5783	Crossing Republic	Tower C2	Rachit Sharma	Anil Kumar Sharma	Panchsheel Crossing Vijay Nagar	9560736374	Self Occupied	1320	1320	0	1320	Pakka	More than 4 Meters	2005	1902	Residential		Constructed	2021-11-20	N/A	1320	2920B4	19-002	-	17424	0%	1742.4	0	0	-	1742.4
5784	Crossing Republic	Tower C2	N/A		Panchsheel Crossing Vijay Nagar		Self Occupied	1320	1320	0	1320	Pakka	More than 4 Meters	2005	1903	Residential		Constructed	2021-11-20	N/A	1320	2920B4	19-003	-	17424	0%	1742.4	0	0	-	1742.4





ZONE-3, WARD-Dundaheada(27)

Sr. No	Mohalla_Name	Govt_Plot Id	Owner_Name	Father_Name & Husband_Name	Road Name	Mobile Number	Occupancy Status	Plot Area	Total Area On Ground	Total Rented Residential Builtup Area	Total Self Residential Builtup Area	House Type	Road Width	Construction Year	House Number	House Category	Rate Multiplier	Construction Status	Survey Start Date	Old Property Tax Id	Total Builtup Area	Gis Map Parcel Id	Property Label	Old Arv	New Arv	Arv_Difference	Property Tax(10%)	Water Tax	Sewerage Tax	Old Tax	New Tax
5785	Crossing Republic	Tower C2	Nihar Ahmed	Mushrufali	Panchsheel Crossing Vijay Nagar	9811815407	Self Occupied	1320	1320	0	1320	Pakka	More Than 4 Meters	2005	1904	Residential		Constructed	2021-11-20	N/A	1320	2920B4	19-004	-	17424	0%	1742.4	0	0	-	1742.4
5786	Crossing Republic	Tower C2	Abhinash Choudhary		Panchsheel Crossing Vijay Nagar	9717155590	Rented	1320	1320	1320	0	Pakka	More Than 4 Meters	2005	1905	Residential		Constructed	2021-11-20	N/A	1320	2920B4	19-005	-	23344.2	0%	2334.42	0	0	-	2334.4
5787	Crossing Republic	Tower C2	N/A		Panchsheel Crossing Vijay Nagar		Self Occupied	1320	1320	0	1320	Pakka	More Than 4 Meters	2005	1906	Residential		Constructed	2021-11-20	N/A	1320	2920B4	19-006	-	20750.4	0%	2075.04	0	0	-	2075





ZONE-3, WARD-Dundaheada(27)

Sr. No	Mohalla_Name	Govt_Plot Id	Owner_Name	Father_Name & Husband_Name	Road Name	Mobile Number	Occupancy Status	Plot Area	Total Area On Ground	Total Rented Residential Builtup Area	Total Self Residential Builtup Area	House Type	Road Width	Construction Year	House Number	House Category	Rate Multiplier	Construction Status	Survey Start Date	Old Property Tax Id	Total Built Up Area	Gis_Map_Parcels_Id	Property Label	Old Arv	New Arv	Arv_Difference	Property Tax(10%)	Water Tax	Sewerage Tax	Old Tax	New Tax
5788	Crossing Republic	Tower no. D 1	N/A		Panchsheel Crossing Vijay Nagar		Self Occupied	2175	2075	0	2075	Pakka	More than 4 Meters	2005	D1-101	Residential		Constructed	2021-11-21	N/A	2075	2920B5	01-001	-	32619	0%	3261.9	0	0	-	3261.9
5789	Crossing Republic	Tower no. D 1	N/A		Panchsheel Crossing Vijay Nagar		Self Occupied	2025	1975	0	1975	Pakka	More than 4 Meters	2005	D1-102	Residential		Constructed	2021-11-21	N/A	1975	2920B5	01-002	-	31047	0%	3104.7	0	0	-	3104.7
5790	Crossing Republic	Tower no. D 1	N/A		Panchsheel Crossing Vijay Nagar		Self Occupied	2025	1975	0	1975	Pakka	More than 4 Meters	2005	D1-103	Residential		Constructed	2021-11-21	N/A	1975	2920B5	01-003	-	31047	0%	3104.7	0	0	-	3104.7





ZONE-3, WARD-Dundaheada(27)

Sr. No	Mohalla_Name	Govt_Plot Id	Owner_Name	Father_Name & Husband_Name	Road Name	Mobile Number	Occupancy Status	Plot Area	Total Area On Ground	Total Rented Residential Builtup Area	Total Self Residential Builtup Area	House Type	Road Width	Construction Year	House Number	House Category	Rate Multiplier	Construction Status	Survey Start Date	Old Property Tax Id	Total Builtup Area	Gis_Map_Parcels_Id	Property Label	Old Arv	New Arv	Arv_Difference	Property Tax(10%)	Water Tax	Sewerage Tax	Old Tax	New Tax
5791	Crossing Republic	Tower no. D 1	N/A		Panchsheel Crossing Vijay Nagar		Self Occupied	2125	2075	0	2075	Pakka	Below 12	2005	D1-104	Residential		Constructed	2021-11-21	N/A	2075	2920B5	01-004	-	21663	0%	2166.3	0	0	-	2166.3
5792	Crossing Republic	Tower no. D 1	N/A		Panchsheel Crossing Vijay Nagar		Self Occupied	2125	2075	0	2075	Pakka	More than 4 Meters	2005	D1-201	Residential		Constructed	2021-11-21	N/A	2075	2920B5	02-001	-	32619	0%	3261.9	0	0	-	3261.9
5793	Crossing Republic	Tower no. D 1	N/A		Panchsheel Crossing Vijay Nagar		Self Occupied	2025	1975	0	1975	Pakka	More than 4 Meters	2005	D1-202	Residential		Constructed	2021-11-21	N/A	1975	2920B5	02-002	-	31047	0%	3104.7	0	0	-	3104.7





ZONE-3, WARD-Dundaheada(27)

Sr. No	Mohalla_Name	Govt_Plot Id	Owner_Name	Father_Name & Husband_Name	Road Name	Mobile Number	Occupancy Status	Plot Area	Total Area On Ground	Total Rented Residential Builtup Area	Total Self Residential Builtup Area	House Type	Road Width	Construction Year	House Number	House Category	Rate Multiplier	Construction Status	Survey Start Date	Old Property Tax Id	Total Built Up Area	Gis_Map Parcel Id	Property Label	Old Arv	New Arv	Arv_Difference	Property Tax(10%)	Water Tax	Sewerage Tax	Old Tax	New Tax
5794	Crossing Republic	Tower no. D 1	N/A		Panchsheel Crossing Vijay Nagar		Self Occupied	2025	1975	0	1975	Pakka	Below 12	2005	D1-203	Residential		Constructed	2021-11-21	N/A	1975	2920B5	02-003	-	20619	0%	2061.9	0	0	-	2061.9
5795	Crossing Republic	Tower no. D 1	N/A		Panchsheel Crossing Vijay Nagar		Rented	2125	2075	2075	0	Pakka	More than 24 Meters	2005	D1-204	Residential		Constructed	2021-11-21	N/A	2075	2920B5	02-004	-	36696.4	0%	3669.64	0	0	-	3669.6
5796	Crossing Republic	Tower no. D 1	N/A		Panchsheel Crossing Vijay Nagar		Self Occupied	2125	2075	0	2075	Pakka	More than 24 Meters	2005	D1 - 301	Residential		Constructed	2021-11-21	N/A	2075	2920B5	03-001	-	32619	0%	3261.9	0	0	-	3261.9





ZONE-3, WARD-Dundaheada(27)

Sr. No	Mohalla_Name	Govt_Plot Id	Owner_Name	Father_Name & Husband_Name	Road Name	Mobile Number	Occupancy Status	Plot Area	Total Area On Ground	Total Rented Residential Builtup Area	Total Self Residential Builtup Area	House Type	Road Width	Construction Year	House Number	House Category	Rate Multiplier	Construction Status	Survey Start Date	Old Property Tax Id	Total Built Up Area	Gis_Map Parcel Id	Property Label	Old Arv	New Arv	Arv_Difference	Property Tax(10%)	Water Tax	Sewerage Tax	Old Tax	New Tax
5797	Crossing Republic	Tower no. D 1	N/A		Panchsheel Crossing Vijay Nagar		Rented	2025	1975	1975	0	Pakka	More than 4 Meters	2005	D1-302	Residential		Constructed	2021-11-21	N/A	1975	2920B5	03-002	-	34927.9	0%	3492.79	0	0	-	3492.8
5798	Crossing Republic	Tower no. D 1	N/A		Panchsheel Crossing Vijay Nagar		Rented	2025	1975	1975	0	Pakka	More than 4 Meters	2005	D1-303	Residential		Constructed	2021-11-21	N/A	1975	2920B5	03-003	-	34927.9	0%	3492.79	0	0	-	3492.8
5799	Crossing Republic	Tower no. D 1	N/A		Panchsheel Crossing Vijay Nagar		Self Occupied	2125	2075	0	2075	Pakka	More than 4 Meters	2005	D1-304	Residential		Constructed	2021-11-21	N/A	2075	2920B5	03-004	-	32619	0%	3261.9	0	0	-	3261.9





ZONE-3, WARD-Dundaheada(27)

Sr. No	Mohalla_Name	Govt_Plot Id	Owner_Name	Father_Name & Husband_Name	Road Name	Mobile Number	Occupancy Status	Plot Area	Total Area On Ground	Total Rented Residential Builtup Area	Total Self Residential Builtup Area	House Type	Road Width	Construction Year	House Number	House Category	Rate Multiplier	Construction Status	Survey Start Date	Old Property Tax Id	Total Builtup Area	Gis_Map_Parcels_Id	Property Label	Old Arv	New Arv	Arv_Difference	Property Tax(10%)	Water Tax	Sewerage Tax	Old Tax	New Tax
5800	Crossing Republic	Tower no. D 1	N/A		Panchsheel Crossing Vijay Nagar		Self Occupied	2125	2075	0	2075	Pakka	More than 4 Meters	2005	D1-401	Residential		Constructed	2021-11-21	N/A	2075	2920B5	04-001	-	32619	0%	3261.9	0	0	-	3261.9
5801	Crossing Republic	Tower no. D 1	N/A		Panchsheel Crossing Vijay Nagar		Self Occupied	2025	1975	0	1975	Pakka	More than 4 Meters	2005	D1-402	Residential		Constructed	2021-11-21	N/A	1975	2920B5	04-002	-	31047	0%	3104.7	0	0	-	3104.7
5802	Crossing Republic	Tower no. D 1	N/A		Panchsheel Crossing Vijay Nagar		Self Occupied	2025	1975	0	1975	Pakka	More than 4 Meters	2005	D1-403	Residential		Constructed	2021-11-21	N/A	1975	2920B5	04-003	-	31047	0%	3104.7	0	0	-	3104.7





ZONE-3, WARD-Dundaheada(27)

Sr. No	Mohalla_Name	Govt_Plot Id	Owner_Name	Father_Name & Husband_Name	Road Name	Mobile Number	Occupancy Status	Plot Area	Total Area On Ground	Total Rented Residential Builtup Area	Total Self Residential Builtup Area	House Type	Road Width	Construction Year	House Number	House Category	Rate Multiplier	Construction Status	Survey Start Date	Old Property Tax Id	Total Builtup Area	Gis Map Parcel Id	Property Label	Old Arv	New Arv	Arv Difference	Property Tax(10%)	Water Tax	Sewerage Tax	Old Tax	New Tax
5803	Crossing Republic	Tower no. D 1	N/A		Panchsheel Crossing Vijay Nagar		Self Occupied	2125	2075	0	2075	Pakka	More than 4 Meters	2005	D1-404	Residential		Constructed	2021-11-21	N/A	2075	2920B5	04-004	-	32619	0%	3261.9	0	0	-	3261.9
5804	Crossing Republic	Tower no. D 1	N/A		Panchsheel Crossing Vijay Nagar		Self Occupied	2125	2075	0	2075	Pakka	More than 4 Meters	2005	D1-501	Residential		Constructed	2021-11-21	N/A	2075	2920B5	05-001	-	32619	0%	3261.9	0	0	-	3261.9
5805	Crossing Republic	Tower no. D 1	N/A		Panchsheel Crossing Vijay Nagar		Self Occupied	2025	1975	0	1975	Pakka	More than 4 Meters	2005	D1-502	Residential		Constructed	2021-11-21	N/A	1975	2920B5	05-002	-	31047	0%	3104.7	0	0	-	3104.7





ZONE-3, WARD-Dundaheada(27)

Sr. No	Mohalla_Name	Govt_Plot Id	Owner_Name	Father_Name & Husband_Name	Road Name	Mobile Number	Occupancy Status	Plot Area	Total Area On Ground	Total Rented Residential Builtup Area	Total Self Residential Builtup Area	House Type	Road Width	Construction Year	House Number	House Category	Rate Multiplier	Construction Status	Survey Start Date	Old Property Tax Id	Total Built Up Area	Gis_Map Parcel Id	Property Label	Old Arv	New Arv	Arv_Difference	Property Tax(10%)	Water Tax	Sewerage Tax	Old Tax	New Tax
5806	Crossing Republic	Tower no. D 1	N/A		Panchsheel Crossing Vijay Nagar		Self Occupied	2025	1975	0	1975	Pakka	More than 4 Meters	2005	D1-503	Residential		Constructed	2021-11-21	N/A	1975	2920B5	05-003	-	31047	0%	3104.7	0	0	-	3104.7
5807	Crossing Republic	Tower no. D 1	N/A		Panchsheel Crossing Vijay Nagar		Self Occupied	2125	2075	0	2075	Pakka	More than 4 Meters	2005	D1-504	Residential		Constructed	2021-11-21	N/A	2075	2920B5	05-004	-	32619	0%	3261.9	0	0	-	3261.9
5808	Crossing Republic	Tower no. D 1	N/A		Panchsheel Crossing Vijay Nagar		Self Occupied	2125	2075	0	2075	Pakka	More than 4 Meters	2005	D1-601	Residential		Constructed	2021-11-21	N/A	2075	2920B5	06-001	-	32619	0%	3261.9	0	0	-	3261.9





ZONE-3, WARD-Dundaheada(27)

Sr. No	Mohalla_Name	Govt_Plot Id	Owner_Name	Father_Name & Husband_Name	Road Name	Mobile Number	Occupancy Status	Plot Area	Total Area On Ground	Total Rented Residential Builtup Area	Total Self Residential Builtup Area	House Type	Road Width	Construction Year	House Number	House Category	Rate Multiplier	Construction Status	Survey Start Date	Old Property Tax Id	Total Builtup Area	Gis Map Parcel Id	Property Label	Old Arv	New Arv	Arv Difference	Property Tax(10%)	Water Tax	Sewerage Tax	Old Tax	New Tax
5809	Crossing Republic	Tower no. D 1	N/A		Panchsheel Crossing Vijay Nagar		Self Occupied	2025	1975	0	1975	Pakka	More than 4 Meters	2005	D1-602	Residential		Constructed	2021-11-21	N/A	1975	2920B5	06-002	-	31047	0%	3104.7	0	0	-	3104.7
5810	Crossing Republic	Tower no. D 1	N/A		Panchsheel Crossing Vijay Nagar		Self Occupied	2025	1975	0	1975	Pakka	More than 4 Meters	2005	D1-603	Residential		Constructed	2021-11-21	N/A	1975	2920B5	06-003	-	31047	0%	3104.7	0	0	-	3104.7
5811	Crossing Republic	Tower no. D 1	N/A		Panchsheel Crossing Vijay Nagar		Self Occupied	2125	2075	0	2075	Pakka	More than 4 Meters	2005	D1-604	Residential		Constructed	2021-11-21	N/A	2075	2920B5	06-004	-	32619	0%	3261.9	0	0	-	3261.9





ZONE-3, WARD-Dundaheada(27)

Sr. No	Mohalla_Name	Govt_Plot Id	Owner_Name	Father_Name & Husband_Name	Road Name	Mobile Number	Occupancy Status	Plot Area	Total Area On Ground	Total Rented Residential Builtup Area	Total Self Residential Builtup Area	House Type	Road Width	Construction Year	House Number	House Category	Rate Multiplier	Construction Status	Survey Start Date	Old Property Tax Id	Total Built Up Area	Gis_Map Parcel Id	Property Label	Old Arv	New Arv	Arv_Difference	Property Tax(10%)	Water Tax	Sewerage Tax	Old Tax	New Tax
5812	Crossing Republic	Tower no. D 1	N/A		Panchsheel Crossing Vijay Nagar		Self Occupied	2125	2075	0	2075	Pakka	More than 4 Meters	2005	D1-701	Residential		Constructed	2021-11-21	N/A	2075	2920B5	07-001	-	32619	0%	3261.9	0	0	-	3261.9
5813	Crossing Republic	Tower no. D 1	N/A		Panchsheel Crossing Vijay Nagar		Self Occupied	2025	1975	0	1975	Pakka	More than 4 Meters	2005	D1-702	Residential		Constructed	2021-11-21	N/A	1975	2920B5	07-002	-	31047	0%	3104.7	0	0	-	3104.7
5814	Crossing Republic	Tower no. D 1	N/A		Panchsheel Crossing Vijay Nagar		Rented	2025	1975	1975	0	Pakka	More than 4 Meters	2005	D1-703	Residential		Constructed	2021-11-21	N/A	1975	2920B5	07-003	-	34927.9	0%	3492.79	0	0	-	3492.8





ZONE-3, WARD-Dundaheada(27)

Sr. No	Mohalla_Name	Govt_Plot Id	Owner_Name	Father_Name & Husband_Name	Road Name	Mobile Number	Occupancy Status	Plot Area	Total Area On Ground	Total Rented Residential Builtup Area	Total Self Residential Builtup Area	House Type	Road Width	Construction Year	House Number	House Category	Rate Multiplier	Construction Status	Survey Start Date	Old Property Tax Id	Total Builtup Area	Gis_Map_Parcels_Id	Property Label	Old Arv	New Arv	Arv_Difference	Property Tax(10%)	Water Tax	Sewerage Tax	Old Tax	New Tax
5815	Crossing Republic	Tower no. D 1	N/A		Panchsheel Crossing Vijay Nagar		Self Occupied	2125	2075	0	2075	Pakka	More Than 24 Meters	2005	D1-704	Residential		Constructed	2021-11-21	N/A	2075	2920B5	07-004	-	32619	0%	3261.9	0	0	-	3261.9
5816	Crossing Republic	Tower no. D 1	Ganesh Tyagi		Panchsheel Crossing Vijay Nagar	9810788580	Self Occupied	2125	2075	0	2075	Pakka	Below 12	2005	D1-801	Residential		Constructed	2021-11-21	N/A	2075	2920B5	08-001	-	21663	0%	2166.3	0	0	-	2166.3
5817	Crossing Republic	Tower no. D 1	N/A		Panchsheel Crossing Vijay Nagar		Self Occupied	2025	1975	0	1975	Pakka	More Than 24 Meters	2005	D1-802	Residential		Constructed	2021-11-21	N/A	1975	2920B5	08-002	-	31047	0%	3104.7	0	0	-	3104.7





ZONE-3, WARD-Dundaheada(27)

Sr. No	Mohalla_Name	Govt_Plot Id	Owner_Name	Father_Name & Husband_Name	Road Name	Mobile Number	Occupancy Status	Plot Area	Total Area On Ground	Total Rented Residential Builtup Area	Total Self Residential Builtup Area	House Type	Road Width	Construction Year	House Number	House Category	Rate Multiplier	Construction Status	Survey Start Date	Old Property Tax Id	Total Builtup Area	Gis_Map_Parcels_Id	Property Label	Old Arv	New Arv	Arv_Difference	Property Tax(10%)	Water Tax	Sewerage Tax	Old Tax	New Tax
5818	Crossing Republic	Tower no. D 1	N/A		Panchsheel Crossing Vijay Nagar		Self Occupied	2025	1975	0	1975	Pakka	More than 24 Meters	2005	D1-803	Residential		Constructed	2021-11-21	N/A	1975	2920B5	08-003	-	31047	0%	3104.7	0	0	-	3104.7
5819	Crossing Republic	Tower no. D 1	Sumit Goyal	LET SUR AND ER GOYAL	Panchsheel Crossing Vijay Nagar	9818545911	Self Occupied	2125	2075	0	2075	Pakka	More than 24 Meters	2005	D1-804	Residential		Constructed	2021-11-21	N/A	2075	2920B5	08-004	-	32619	0%	3261.9	0	0	-	3261.9
5820	Crossing Republic	Tower no. D 1	N/A		Panchsheel Crossing Vijay Nagar		Self Occupied	2125	2075	0	2075	Pakka	More than 24 Meters	2005	D1-901	Residential		Constructed	2021-11-21	N/A	2075	2920B5	09-001	-	32619	0%	3261.9	0	0	-	3261.9





ZONE-3, WARD-Dundaheada(27)

Sr. No	Mohalla_Name	Govt_Plot Id	Owner_Name	Father_Name & Husband_Name	Road Name	Mobile Number	Occupancy Status	Plot Area	Total Area On Ground Floor	Total Rented Residential Builtup Area	Total Self Residential Builtup Area	House Type	Road Width	Construction Year	House Number	House Category	Rate Multiplier	Construction Status	Survey Start Date	Old Property Tax Id	Total Builtup Area	Gis_Map_Parcel_Id	Property Label	Old Arv	New Arv	Arv_Difference	Property Tax(10%)	Water Tax	Sewerage Tax	Old Tax	New Tax
5821	Crossing Republic	Tower no. D 1	Pramjet Singh		Panchsheel Crossing Vijay Nagar		Self Occupied	2025	1975	0	1975	Pakka	More Than 24 Meters	2005	D1-902	Residential		Constructed	2021-11-21	N/A	1975	2920B5	09-002	-	31047	0%	3104.7	0	0	-	3104.7
5822	Crossing Republic	Tower no. D 1	Sasiy Sharma		Panchsheel Crossing Vijay Nagar	8076481365	Rented	2025	1975	1975	0	Pakka	More Than 24 Meters	2005	D1-903	Residential		Constructed	2021-11-21	N/A	1975	2920B5	09-003	-	34927.9	0%	3492.79	0	0	-	3492.8
5823	Crossing Republic	Tower no. D 1	Prabhat Kumar Samanti	Siamchal Jansamanti	Panchsheel Crossing Vijay Nagar Ghaziaba	9818531590	Self Occupied	2125	2075	0	2075	Pakka	Below 12	2005	D1-904	Residential		Constructed	2021-11-21	N/A	2075	2920B5	09-004	-	21663	0%	2166.3	0	0	-	2166.3





ZONE-3, WARD-Dundaheada(27)

Sr. No	Mohalla_Name	Govt_Plot Id	Owner_Name	Father_Name & Husband_Name	Road Name	Mobile Number	Occupancy Status	Plot Area	Total Area On Ground	Total Rented Residential Builtup Area	Total Self Residential Builtup Area	House Type	Road Width	Construction Year	House Number	House Category	Rate Multiplier	Construction Status	Survey Start Date	Old Property Tax Id	Total Builtup Area	Gis_Map_Parcels_Id	Property Label	Old Arv	New Arv	Arv_Difference	Property Tax(10%)	Water Tax	Sewerage Tax	Old Tax	New Tax
5824	Crossing Republic	Tower no. D 1	N/A		Panchsheel Crossing Vijay Nagar		Self Occupied	2125	2075	0	2075	Pakka	More Than 4 Meters	2005	D1-1101	Residential		Constructed	2021-11-21	N/A	2075	2920B5	10-001	-	32619	0%	3261.9	0	0	-	3261.9
5825	Crossing Republic	Tower no. D 1	N/A		Panchsheel Crossing Vijay Nagar		Self Occupied	2025	1975	0	1975	Pakka	More Than 4 Meters	2005	D1-1102	Residential		Constructed	2021-11-21	N/A	1975	2920B5	10-002	-	31047	0%	3104.7	0	0	-	3104.7
5826	Crossing Republic	Tower no. D 1	N/A		Panchsheel Crossing Vijay Nagar		Self Occupied	2025	1975	0	1975	Pakka	More Than 4 Meters	2005	D-1103	Residential		Constructed	2021-11-21	N/A	1975	2920B5	10-003	-	31047	0%	3104.7	0	0	-	3104.7





ZONE-3, WARD-Dundaheada(27)

Sr. No	Mohalla_Name	Govt_Plot Id	Owner_Name	Father_Name & Husband_Name	Road Name	Mobile Number	Occupancy Status	Plot Area	Total Area On Ground	Total Rented Residential Builtup Area	Total Self Residential Builtup Area	House Type	Road Width	Construction Year	House Number	House Category	Rate Multiplier	Construction Status	Survey Start Date	Old Property Tax Id	Total Builtup Area	Gis_Map_Parcels_Id	Property Label	Old Arv	New Arv	Arv_Difference	Property Tax(10%)	Water Tax	Sewerage Tax	Old Tax	New Tax
5827	Crossing Republic	Tower no. D 1	N/A		Panchsheel Crossing Vijay Nagar		Self Occupied	2125	2075	0	2075	Pakka	More than 4 Meters	2005	D-11104	Residential		Constructed	2021-11-21	N/A	2075	2920B5	10-004	-	32619	0%	3261.9	0	0	-	3261.9
5828	Crossing Republic	Tower no. D 1	N/A		Panchsheel Crossing Vijay Nagar		Self Occupied	2125	2075	0	2075	Pakka	More than 4 Meters	2005	D1-1101	Residential		Constructed	2021-11-21	N/A	2075	2920B5	11-001	-	32619	0%	3261.9	0	0	-	3261.9
5829	Crossing Republic	Tower no. D 1	N/A		Panchsheel Crossing Vijay Nagar		Self Occupied	2075	1975	0	1975	Pakka	More than 4 Meters	2005	D1-1102	Residential		Constructed	2021-11-21	N/A	1975	2920B5	11-002	-	31047	0%	3104.7	0	0	-	3104.7





ZONE-3, WARD-Dundaheada(27)

Sr. No	Mohalla_Name	Govt_Plot Id	Owner_Name	Father_Name & Husband_Name	Road Name	Mobile Number	Occupancy Status	Plot Area	Total Area On Ground	Total Rented Residential Builtup Area	Total Self Residential Builtup Area	House Type	Road Width	Construction Year	House Number	House Category	Rate Multiplier	Construction Status	Survey Start Date	Old Property Tax Id	Total Builtup Area	Gis_Map_Parcels_Id	Property Label	Old Arv	New Arv	Arv_Difference	Property Tax(10%)	Water Tax	Sewerage Tax	Old Tax	New Tax
5830	Crossing Republic	Tower no. D 1	N/A		Panchsheel Crossing Vijay Nagar		Self Occupied	2075	1975	0	1975	Pakka	More Than 4 Meters	2005	D1-1103	Residential		Constructed	2021-11-21	N/A	1975	2920B5	11-003	-	31047	0%	3104.7	0	0	-	3104.7
5831	Crossing Republic	Tower no. D 1	N/A		Panchsheel Crossing Vijay Nagar		Self Occupied	2125	2075	0	2075	Pakka	More Than 4 Meters	2005	D1-1104	Residential		Constructed	2021-11-21	N/A	2075	2920B5	11-004	-	32619	0%	3261.9	0	0	-	3261.9
5832	Crossing Republic	Tower no. D 1	N/A		Panchsheel Crossing Vijay Nagar		Self Occupied	2125	2075	0	2075	Pakka	More Than 4 Meters	2005	D1-1201	Residential		Constructed	2021-11-21	N/A	2075	2920B5	12-001	-	32619	0%	3261.9	0	0	-	3261.9

ZONE-3, WARD-Dundaheada(27)

Sr. No	Mohalla_Name	Govt_Plot Id	Owner_Name	Father_Name & Husband_Name	Road Name	Mobile Number	Occupancy Status	Plot Area	Total Area On Ground	Total Rented Residential Builtup Area	Total Self Residential Builtup Area	House Type	Road Width	Construction Year	House Number	House Category	Rate Multiplier	Construction Status	Survey Start Date	Old Property Tax Id	Total Builtup Area	Gis_Map_Parcels_Id	Property Label	Old Arv	New Arv	Arv_Difference	Property Tax(10%)	Water Tax	Sewerage Tax	Old Tax	New Tax
5833	Crossing Republic	Tower no. D 1	Sanjay Singh		Panchsheel Crossing Vijay Nagar		Self Occupied	2025	1975	0	1975	Pakka	More than 4 Meters	2005	D1-1202	Residential		Constructed	2021-11-21	N/A	1975	2920B5	12-002	-	31047	0%	3104.7	0	0	-	3104.7
5834	Crossing Republic	Tower no. D 1	N/A		Panchsheel Crossing Vijay Nagar		Self Occupied	2025	1975	0	1975	Pakka	More than 4 Meters	2005	D1-1203	Residential		Constructed	2021-11-21	N/A	1975	2920B5	12-003	-	31047	0%	3104.7	0	0	-	3104.7
5835	Crossing Republic	Tower no. D 1	N/A		Panchsheel Crossing Vijay Nagar		Self Occupied	2125	2075	0	2075	Pakka	More than 4 Meters	2005	D1-1204	Residential		Constructed	2021-11-21	N/A	2075	2920B5	12-004	-	32619	0%	3261.9	0	0	-	3261.9





ZONE-3, WARD-Dundaheada(27)

Sr. No	Mohalla_Name	Govt_Plot Id	Owner_Name	Father_Name & Husband_Name	Road Name	Mobile_Number	Occupancy Status	Plot_Area	Total_Area_On_Ground_Floor	Total_Rented_Residential_Builtup_Area	Total_Self_Residential_Builtup_Area	House_Type	Road_Width	Construction_Year	House_Number	House_Category	Rate_Multiplier	Construction_Status	Survey_Start_Date	Old_Property_Tax_Id	Total_Builtup_Area	Gis_Parcel_Id	Property_Label	Old_Arv	New_Arv	Arv_Difference	Property_Tax(10%)	Water_Tax	Sewerage_Tax	Old_Tax	New_Tax
5836	Crossing Republic	Tower no. D 1	Mhande r Kumar Chandan	Shri bisham dass	Panchsheel Crossing Vijay Nagar Ghaziabad	9810444535	Self Occupied	2125	2075	0	2075	Pakka	More Than 4 Meters	2005	D1-1301	Residential		Constructed	2021-11-21	N/A	2075	2920B5	13-001	-	32619	0%	3261.9	0	0	-	3261.9
5837	Crossing Republic	Tower no. D 1	N/A		Panchsheel Crossing Vijay Nagar		Self Occupied	2025	1975	0	1975	Pakka	More Than 4 Meters	2005	D1-1302	Residential		Constructed	2021-11-21	N/A	1975	2920B5	13-002	-	31047	0%	3104.7	0	0	-	3104.7
5838	Crossing Republic	Tower no. D 1	Agerwal	Agerwal	Panchsheel Crossing Vijay Nagar		Self Occupied	2025	1975	0	1975	Pakka	More Than 4 Meters	2005	D1-1303	Residential		Constructed	2021-11-21	N/A	1975	2920B5	13-003	-	31047	0%	3104.7	0	0	-	3104.7





ZONE-3, WARD-Dundaheada(27)

Sr. No	Mohalla_Name	Govt_Plot Id	Owner_Name	Father_Name & Husband_Name	Road Name	Mobile Number	Occupancy Status	Plot Area	Total Area On Ground	Total Rented Residential Builtup Area	Total Self Residential Builtup Area	House Type	Road Width	Construction Year	House Number	House Category	Rate Multiplier	Construction Status	Survey Start Date	Old Property Tax Id	Total Builtup Area	Gis Map Parcel Id	Property Label	Old Arv	New Arv	Arv_Difference	Property Tax(10%)	Water Tax	Sewerage Tax	Old Tax	New Tax
5839	Crossing Republic	Tower no. D 1	N/A		Panchsheel Crossing Vijay Nagar		Self Occupied	2125	2075	0	2075	Pakka	More than 4 Meters	2005	D1-1304	Residential		Constructed	2021-11-21	N/A	2075	2920B5	13-004	-	32619	0%	3261.9	0	0	-	3261.9
5840	Crossing Republic	Tower no. D 1	Usha Sharma	Let Ravender	Panchsheel Crossing Vijay Nagar	9999132823	Self Occupied	2125	2075	0	2075	Pakka	More than 4 Meters	2005	D1-1401	Residential		Constructed	2021-11-21	N/A	2075	2920B5	14-001	-	32619	0%	3261.9	0	0	-	3261.9
5841	Crossing Republic	Tower no. D 1	N/A		Panchsheel Crossing Vijay Nagar		Self Occupied	2025	1975	0	1975	Pakka	More than 4 Meters	2005	D1-1402	Residential		Constructed	2021-11-21	N/A	1975	2920B5	14-002	-	31047	0%	3104.7	0	0	-	3104.7





ZONE-3, WARD-Dundaheada(27)

Sr. No	Mohalla_Name	Govt_Plot Id	Owner_Name	Father_Name & Husband_Name	Road Name	Mobile Number	Occupancy Status	Plot Area	Total Area On Ground	Total Rented Residential Builtup Area	Total Self Residential Builtup Area	House Type	Road Width	Construction Year	House Number	House Category	Rate Multiplier	Construction Status	Survey Start Date	Old Property Tax Id	Total Builtup Area	Gis_Map_Parcels_Id	Property Label	Old Arv	New Arv	Arv_Difference	Property Tax(10%)	Water Tax	Sewerage Tax	Old Tax	New Tax
5842	Crossing Republic	Tower no. D 1	Shivani Varma	Dhe Raj	Panchsheel Crossing Vijay Nagar		Self Occupied	2025	1975	0	1975	Pakka	More Than 4 Meters	2005	D1-1403	Residential		Constructed	2021-11-21	N/A	1975	2920B5	14-003	-	31047	0%	3104.7	0	0	-	3104.7
5843	Crossing Republic	Tower no. D 1	N/A		Panchsheel Crossing Vijay Nagar		Self Occupied	2125	2075	0	2075	Pakka	More Than 4 Meters	2005	D1-1404	Residential		Constructed	2021-11-21	N/A	2075	2920B5	14-004	-	32619	0%	3261.9	0	0	-	3261.9
5844	Crossing Republic	Tower no. D 1	N/A		Panchsheel Crossing Vijay Nagar		Self Occupied	2125	2075	0	2075	Pakka	More Than 4 Meters	2005	D1-1501	Residential		Constructed	2021-11-21	N/A	2075	2920B5	15-001	-	32619	0%	3261.9	0	0	-	3261.9





ZONE-3, WARD-Dundaheada(27)


Sr. No	Mohalla_Name	Govt_Plot_Id	Owner_Name	Father_Name & Husband_Name	Road Name	Mobile Number	Occupancy Status	Plot Area	Total Area On Ground	Total Rented Residential Builtup Area	Total Self Residential Builtup Area	House Type	Road Width	Construction Year	House Number	House Category	Rate Multiplier	Construction Status	Survey Start Date	Old Property Tax Id	Total Builtup Area	Gis_Map_Parcels_Id	Property Label	Old Arv	New Arv	Arv_Difference	Property Tax(10%)	Water Tax	Sewerage Tax	Old Tax	New Tax
5845	Crossing Republic	Tower no. D 1	N/A		Panchsheel Crossing Vijay Nagar		Self Occupied	2025	1975	0	1975	Pakka	More than 24 Meters	2005	D1-1502	Residential		Constructed	2021-11-21	N/A	1975	2920B5	15-002	-	31047	0%	3104.7	0	0	-	3104.7
5846	Crossing Republic	Tower no. D 1	N/A		Panchsheel Crossing Vijay Nagar		Self Occupied	2025	1975	0	1975	Pakka	More than 24 Meters	2005	D1-1503	Residential		Constructed	2021-11-21	N/A	1975	2920B5	15-003	-	31047	0%	3104.7	0	0	-	3104.7
5847	Crossing Republic	Tower no. D 1	Vikash Gupta	Jagdish Anbal Gupta	Panchsheel Crossing Vijay Nagar Ghaz	9810093653	Self Occupied	2125	2075	0	2075	Kutcha	More than 24 Meters	2005	D1-1504	Residential		Constructed	2021-11-21	N/A	2075	2920B5	15-004	-	32619	0%	3261.9	0	0	-	3261.9





ZONE-3, WARD-Dundaheada(27)

Sr. No	Mohalla_Name	Govt_Plot Id	Owner_Name	Father_Name & Husband_Name	Road Name	Mobile_Number	Occupancy Status	Plot_Area	Total_Area_On_Ground_Floor	Total_Rented_Residential_Builtup_Area	Total_Self_Residential_Builtup_Area	House_Type	Road_Width	Construction_Year	House_Number	House_Category	Rate_Multiplier	Construction_Status	Survey_Start_Date	Old_Property_Tax_Id	Total_Built_Up_Area	Gis_Map_Parcels_Id	Property_Label	Old_Arv	New_Arv	Arv_Difference	Property_Tax(10%)	Water_Tax	Sewerage_Tax	Old_Tax	New_Tax
5848	Crossing Republic	Tower no. D 1	N/A		Panchsheel Crossing Vijay Nagar		Self Occupied	2125	2075	0	2075	Pakka	More Than 24 Meters	2005	D1-1601	Residential		Constructed	2021-11-21	N/A	2075	2920B5	16-001	-	32619	0%	3261.9	0	0	-	3261.9
5849	Crossing Republic	Tower no. D 1	Pankaj Mishra		Panchsheel Crossing Vijay Nagar	9818466653	Rented	2025	1975	1975	0	Pakka	More Than 24 Meters	2005	D1-1602	Residential		Constructed	2021-11-21	N/A	1975	2920B5	16-002	-	34927.9	0%	3492.79	0	0	-	3492.8
5850	Crossing Republic	Tower no. D 1	Manoj Kumar Sharma / Nidhi Sharma	LET SHRID. N. SHARMA	Panchsheel Crossing Vijay Nagar Ghaziabad	9999911222	Self Occupied	2075	1975	0	1975	Pakka	More Than 24 Meters	2005	D1-1603	Residential		Constructed	2021-11-21	N/A	1975	2920B5	16-003	-	31047	0%	3104.7	0	0	-	3104.7


ZONE-3, WARD-Dundaheada(27)

Sr. No	Mohalla_Name	Govt_Plot Id	Owner_Name	Father_Name & Husband_Name	Road Name	Mobile Number	Occupancy Status	Plot Area	Total Area On Ground	Total Rented Residential Builtup Area	Total Self Residential Builtup Area	House Type	Road Width	Construction Year	House Number	House Category	Rate Multiplier	Construction Status	Survey Start Date	Old Property Tax Id	Total Builtup Area	Gis_Map_Parcels_Id	Property Label	Old Arv	New Arv	Arv_Difference	Property Tax(10%)	Water Tax	Sewerage Tax	Old Tax	New Tax
5851	Crossing Republic	Tower no. D 1	N/A		Panchsheel Crossing Vijay Nagar		Self Occupied	2125	2075	0	2075	Pakka	More than 4 Meters	2005	D1-1604	Residential		Constructed	2021-11-21	N/A	2075	2920B5	16-004	-	32619	0%	3261.9	0	0	-	3261.9
5852	Crossing Republic	Tower no. D 1	Ashu Bhai Ti	Stambharti	Panchsheel Crossing Vijay Nagar	9415041520	Self Occupied	2125	2075	0	2075	Pakka	More than 4 Meters	2005	D1-1701	Residential		Constructed	2021-11-21	N/A	2075	2920B5	17-001	-	32619	0%	3261.9	0	0	-	3261.9
5853	Crossing Republic	Tower no. D 1	N/A		Panchsheel Crossing Vijay Nagar		Self Occupied	2025	1975	0	1975	Pakka	More than 4 Meters	2005	D1-1702	Residential		Constructed	2021-11-21	N/A	1975	2920B5	17-002	-	31047	0%	3104.7	0	0	-	3104.7





ZONE-3, WARD-Dundaheada(27)

Sr. No	Mohalla_Name	Govt_Plot_Id	Owner_Name	Father_Name & Husband_Name	Road Name	Mobile_Number	Occupancy_Status	Plot_Area	Total_Area_On_Ground_Floor	Total_Rented_Residential_Builtup_Area	Total_Self_Residential_Builtup_Area	House_Type	Road_Width	Construction_Year	House_Number	House_Category	Rate_Multiplier	Construction_Status	Survey_Start_Date	Old_Property_Tax_Id	Total_Builtup_Area	Gis_Parcel_Id	Property_Label	Old_Arv	New_Arv	Arv_Difference	Property_Tax(10%)	Water_Tax	Sewerage_Tax	Old_Tax	New_Tax
5854	Crossing Republic	Tower no. D 1	Ashes Marhur / Amrita Mathur	R. S. MA THUR	Panchsheel Crossing Vijay Nagar Ghaziabad	9810444522	Self Occupied	2025	1975	0	1975	Pakka	More Than 24 Meters	2005	D1-1708	Residential		Constructed	2021-11-21	N/A	1975	2920B5	17-003	-	31047	0%	3104.7	0	0	-	3104.7
5855	Crossing Republic	Tower no. D 1	N/A		Panchsheel Crossing Vijay Nagar		Self Occupied	2125	2075	0	2075	Pakka	More Than 24 Meters	2005	D1-1704	Residential		Constructed	2021-11-21	N/A	2075	2920B5	17-004	-	32619	0%	3261.9	0	0	-	3261.9
5856	Crossing Republic	Tower no. D 1	N/A		Panchsheel Crossing Vijay Nagar		Self Occupied	2125	2075	0	2075	Pakka	More Than 24 Meters	2002	D1-1801	Residential		Constructed	2021-11-21	N/A	2075	2920B5	18-001	-	32619	0%	3261.9	0	0	-	3261.9





ZONE-3, WARD-Dundaheada(27)

Sr. No	Mohalla_Name	Govt_Plot Id	Owner_Name	Father_Name & Husband_Name	Road Name	Mobile Number	Occupancy Status	Plot Area	Total Area On Ground	Total Rented Residential Builtup Area	Total Self Residential Builtup Area	House Type	Road Width	Construction Year	House Number	House Category	Rate Multiplier	Construction Status	Survey Start Date	Old Property Tax Id	Total Builtup Area	Gis_Map_Parcels_Id	Property Label	Old Arv	New Arv	Arv_Difference	Property Tax(10%)	Water Tax	Sewerage Tax	Old Tax	New Tax
5857	Crossing Republic	Tower no. D 1	N/A		Panchsheel Crossing Vijay Nagar		Self Occupied	2025	1975	0	1975	Pakka	More than 4 Meters	2005	D1-1803	Residential		Constructed	2021-11-21	N/A	1975	2920B5	18-002	-	31047	0%	3104.7	0	0	-	3104.7
5858	Crossing Republic	Tower no. D 1	N/A		Panchsheel Crossing Vijay Nagar		Self Occupied	2025	1975	0	1975	Pakka	More than 4 Meters	2005	D1-1803	Residential		Constructed	2021-11-21	N/A	1975	2920B5	18-003	-	31047	0%	3104.7	0	0	-	3104.7
5859	Crossing Republic	Tower no. D 1	N/A		Panchsheel Crossing Vijay Nagar		Self Occupied	2125	2075	0	2075	Pakka	More than 4 Meters	2005	D1-1804	Residential		Constructed	2021-11-21	N/A	2075	2920B5	18-004	-	32619	0%	3261.9	0	0	-	3261.9





ZONE-3, WARD-Dundaheada(27)

Sr. No	Mohalla_Name	Govt_Plot Id	Owner_Name	Father_Name & Husband_Name	Road Name	Mobile Number	Occupancy Status	Plot Area	Total Area On Ground	Total Rented Residential Builtup Area	Total Self Residential Builtup Area	House Type	Road Width	Construction Year	House Number	House Category	Rate Multiplier	Construction Status	Survey Start Date	Old Property Tax Id	Total Builtup Area	Gis_Map_Parcels_Id	Property Label	Old Arv	New Arv	Arv_Difference	Property Tax(10%)	Water Tax	Sewerage Tax	Old Tax	New Tax
5860	Crossing Republic	Tower no. D 1	N/A		Panchsheel Crossing Vijay Nagar		Self Occupied	2125	2075	0	2075	Pakka	More than 4 Meters	2005	D1-1901	Residential		Constructed	2021-11-21	N/A	2075	2920B5	19-001	-	32619	0%	3261.9	0	0	-	3261.9
5861	Crossing Republic	Tower no. D 1	Aneesh Chohan		Panchsheel Crossing Vijay Nagar		Rented	2025	1975	1975	0	Pakka	More than 4 Meters	2005	D1-1902	Residential		Constructed	2021-11-21	N/A	1975	2920B5	19-002	-	34927.9	0%	3492.79	0	0	-	3492.8
5862	Crossing Republic	Tower no. D 1	N/A		Panchsheel Crossing Vijay Nagar		Self Occupied	2025	1975	0	1975	Pakka	More than 4 Meters	2005	D1-1903	Residential		Constructed	2021-11-21	N/A	1975	2920B5	19-003	-	31047	0%	3104.7	0	0	-	3104.7





ZONE-3, WARD-Dundaheada(27)

Sr. No	Mohalla_Name	Govt_Plot Id	Owner_Name	Father_Name & Husband_Name	Road Name	Mobile Number	Occupancy Status	Plot Area	Total Area On Ground	Total Rented Residential Builtup Area	Total Self Residential Builtup Area	House Type	Road Width	Construction Year	House Number	House Category	Rate Multiplier	Construction Status	Survey Start Date	Old Property Tax Id	Total Built Up Area	Gis_Map Parcel Id	Property Label	Old Arv	New Arv	Arv_Difference	Property Tax(10%)	Water Tax	Sewerage Tax	Old Tax	New Tax
5863	Crossing Republic	Tower no. D 1	Sanjay Mittal	J. P. S MITAL	Panchsheel Crossing Vijay Nagar	8130591218	Self Occupied	2125	2075	0	2075	Pakka	More than 4 Meters	2005	D1-1904	Residential		Constructed	2021-11-21	N/A	2075	2920B5	19-004	-	32619	0%	3261.9	0	0	-	3261.9
5864	Crossing Republic	Tower no. D 1	Rajesh Singh		Panchsheel Crossing Vijay Nagar		Self Occupied	2125	2075	0	2075	Pakka	More than 4 Meters	2005	D1-2001	Residential		Constructed	2021-11-21	N/A	2075	2920B5	20-001	-	32619	0%	3261.9	0	0	-	3261.9
5865	Crossing Republic	Tower no. D 1	N/A		Panchsheel Crossing Vijay Nagar		Self Occupied	2025	1975	0	1975	Pakka	More than 4 Meters	2005	D1-2002	Residential		Constructed	2021-11-21	N/A	1975	2920B5	20-002	-	31047	0%	3104.7	0	0	-	3104.7





ZONE-3, WARD-Dundaheada(27)

Sr. No	Mohalla_Name	Govt_Plot Id	Owner_Name	Father_Name & Husband_Name	Road Name	Mobile Number	Occupancy Status	Plot Area	Total Area On Ground	Total Rented Residential Builtup Area	Total Self Residential Builtup Area	House Type	Road Width	Construction Year	House Number	House Category	Rate Multiplier	Construction Status	Survey Start Date	Old Property Tax Id	Total Builtup Area	Gis_Map_Parcel_Id	Property Label	Old Arv	New Arv	Arv_Difference	Property Tax(10%)	Water Tax	Sewerage Tax	Old Tax	New Tax
5866	Crossing Republic	Tower no. D 1	N/A		Panchsheel Crossing Vijay Nagar		Self Occupied	2025	1975	0	1975	Pakka	More Than 24 Meters	2005	D1-2003	Residential		Constructed	2021-11-21	N/A	1975	2920B5	20-003	-	31047	0%	3104.7	0	0	-	3104.7
5867	Crossing Republic	Tower no. D 1	N/A		Panchsheel Crossing Vijay Nagar		Self Occupied	2125	2075	0	2075	Pakka	More Than 24 Meters	2005	D1-2004	Residential		Constructed	2021-11-21	N/A	2075	2920B5	20-004	-	32619	0%	3261.9	0	0	-	3261.9
5868	Crossing Republic	Tower no. D 1	Nee Raj Kumar	Vinay Prash Mishra	Panchsheel Crossing Vijay Nagar Ghaziaba	9810618361	Self Occupied	2125	2075	0	2075	Pakka	More Than 24 Meters	2005	D1-2101	Residential		Constructed	2021-11-21	N/A	2075	2920B5	21-001	-	32619	0%	3261.9	0	0	-	3261.9





ZONE-3, WARD-Dundaheada(27)

Sr. No	Mohalla_Name	Govt_Plot Id	Owner_Name	Father_Name & Husband_Name	Road Name	Mobile Number	Occupancy Status	Plot Area	Total Area On Ground	Total Rented Residential Builtup Area	Total Self Residential Builtup Area	House Type	Road Width	Construction Year	House Number	House Category	Rate Multiplier	Construction Status	Survey Start Date	Old Property Tax Id	Total Built Up Area	Gis_Map Parcel Id	Property Label	Old Arv	New Arv	Arv_Difference	Property Tax(10%)	Water Tax	Sewerage Tax	Old Tax	New Tax
5869	Crossing Republic	Tower no. D 1	N/A		Panchsheel Crossing Vijay Nagar		Self Occupied	2075	1975	0	1975	Pakka	More than 4 Meters	2005	D1-2102	Residential		Constructed	2021-11-21	N/A	1975	2920B5	21-002	-	31047	0%	3104.7	0	0	-	3104.7
5870	Crossing Republic	Tower no. D 1	Sayan Basu	Ami tabbasu	Panchsheel Crossing Vijay Nagar	9899349131	Self Occupied	2075	1975	0	1975	Pakka	More than 4 Meters	2005	D1-2103	Residential		Constructed	2021-11-21	N/A	1975	2920B5	21-003	-	31047	0%	3104.7	0	0	-	3104.7
5871	Crossing Republic	Tower no. D 1	Ajay Kapur		Panchsheel Crossing Vijay Nagar		Rented	2125	2075	2075	0	Pakka	More than 4 Meters	2005	D1-2104	Residential		Constructed	2021-11-21	N/A	2075	2920B5	21-004	-	36696.4	0%	3669.64	0	0	-	3669.6





ZONE-3, WARD-Dundaheada(27)

Sr. No	Mohalla_Name	Govt_Plot Id	Owner_Name	Father_Name & Husband_Name	Road Name	Mobile Number	Occupancy Status	Plot Area	Total Area On Ground	Total Rented Residential Builtup Area	Total Self Residential Builtup Area	House Type	Road Width	Construction Year	House Number	House Category	Rate Multiplier	Construction Status	Survey Start Date	Old Property Tax Id	Total Builtup Area	Gis_Map_Parcels_Id	Property Label	Old Arv	New Arv	Arv_Difference	Property Tax(10%)	Water Tax	Sewerage Tax	Old Tax	New Tax
5872	Crossing Republic	Tower no. D 1	N/A		Panchsheel Crossing Vijay Nagar		Self Occupied	2125	2075	0	2075	Pakka	More Than 4 Meters	2005	D1-2201	Residential		Constructed	2021-11-21	N/A	2075	2920B5	22-001	-	32619	0%	3261.9	0	0	-	3261.9
5873	Crossing Republic	Tower no. D 1	N/A		Panchsheel Crossing Vijay Nagar		Self Occupied	2025	1975	0	1975	Pakka	More Than 4 Meters	2005	D1-2202	Residential		Constructed	2021-11-21	N/A	1975	2920B5	22-002	-	31047	0%	3104.7	0	0	-	3104.7
5874	Crossing Republic	Tower no. D 1	N/A		Panchsheel Crossing Vijay Nagar		Self Occupied	2025	1975	0	1975	Pakka	More Than 4 Meters	2005	D1-2203	Residential		Constructed	2021-11-21	N/A	1975	2920B5	22-003	-	31047	0%	3104.7	0	0	-	3104.7





ZONE-3, WARD-Dundaheada(27)

Sr. No	Mohalla_Name	Govt_Plot Id	Owner_Name	Father_Name & Husband_Name	Road Name	Mobile Number	Occupancy Status	Plot Area	Total Area On Ground	Total Rented Residential Builtup Area	Total Self Residential Builtup Area	House Type	Road Width	Construction Year	House Number	House Category	Rate Multiplier	Construction Status	Survey Start Date	Old Property Tax Id	Total Builtup Area	Gis_Map_Parcels_Id	Property Label	Old Arv	New Arv	Arv_Difference	Property Tax(10%)	Water Tax	Sewerage Tax	Old Tax	New Tax
5875	Crossing Republic	Tower-D1	N/A		Panchsheel Crossing Vijay Nagar		Self Occupied	2125	2075	0	2075	Pakka	More Than 4 Meters	2005	D1-2204	Residential		Constructed	2021-11-21	N/A	2075	2920B5	22-004	-	32619	0%	3261.9	0	0	-	3261.9
5876	Crossing Republic	Tower-D2	N/A		Panchsheel Crossing Vijay Nagar		Self Occupied	1675	1625	0	1625	Pakka	More Than 4 Meters	2005	D2-101	Residential		Constructed	2021-11-21	N/A	1625	2920B6	01-001	-	25545	0%	2554.5	0	0	-	2554.5
5877	Crossing Republic	Tower-D2	N/A		Panchsheel Crossing Vijay Nagar		Self Occupied	1475	1425	0	1425	Pakka	More Than 4 Meters	2005	D2-102	Residential		Constructed	2021-11-21	N/A	1425	2920B6	01-002	-	22401	0%	2240.1	0	0	-	2240.1





ZONE-3, WARD-Dundaheada(27)

Sr. No	Mohalla_Name	Govt_Plot_Id	Owner_Name	Father_Name & Husband_Name	Road Name	Mobile Number	Occupancy Status	Plot Area	Total Area On Ground	Total Rented Residential Builtup Area	Total Self Residential Builtup Area	House Type	Road Width	Construction Year	House Number	House Category	Rate Multiplier	Construction Status	Survey Start Date	Old Property Tax Id	Total Built Up Area	Gis_Map_Parcels_Id	Property Label	Old Arv	New Arv	Arv_Difference	Property Tax(10%)	Water Tax	Sewerage Tax	Old Tax	New Tax
5878	Crossing Republic	Tower-D2	N/A		Panchsheel Crossing Vijay Nagar		Self Occupied	1475	1425	0	1425	Pakka	More Than 4 Meters	2005	D2-103	Residential		Constructed	2021-11-21	N/A	1425	2920B6	01-003	-	22401	0%	2240.1	0	0	-	2240.1
5879	Crossing Republic	Tower-D2	N/A		Panchsheel Crossing Vijay Nagar		Self Occupied	1675	1625	0	1625	Pakka	More Than 4 Meters	2005	D2-104	Residential		Constructed	2021-11-21	N/A	1625	2920B6	01-004	-	25545	0%	2554.5	0	0	-	2554.5
5880	Crossing Republic	Tower-D2	N/A		Panchsheel Crossing Vijay Nagar		Self Occupied	1675	1625	0	1625	Pakka	More Than 4 Meters	2005	D2-201	Residential		Constructed	2021-11-21	N/A	1625	2920B6	02-001	-	25545	0%	2554.5	0	0	-	2554.5





ZONE-3, WARD-Dundaheada(27)

Sr. No	Mohalla_Name	Govt_Plot Id	Owner_Name	Father_Name & Husband_Name	Road Name	Mobile Number	Occupancy Status	Plot Area	Total Area On Ground	Total Rented Residential Builtup Area	Total Self Residential Builtup Area	House Type	Road Width	Construction Year	House Number	House Category	Rate Multiplier	Construction Status	Survey Start Date	Old Property Tax Id	Total Built Up Area	Gis_Map Parcel Id	Property Label	Old Arv	New Arv	Arv_Difference	Property Tax(10%)	Water Tax	Sewerage Tax	Old Tax	New Tax
5881	Crossing Republic	Tower-D2	N/A		Panchsheel Crossing Vijay Nagar		Rented	1475	1425	1425	0	Pakka	More Than 4 Meters	2005	D2-202	Residential		Constructed	2021-11-21	N/A	1425	2920B6	02-002	-	25201.1	0%	2520.11	0	0	-	2520.1
5882	Crossing Republic	Tower-D2	S. P. Khandel		Panchsheel Crossing Vijay Nagar		Rented	1475	1425	1425	0	Pakka	More Than 4 Meters	2005	D2-203	Residential		Constructed	2021-11-21	N/A	1425	2920B6	02-003	-	25201.1	0%	2520.11	0	0	-	2520.1
5883	Crossing Republic	Tower-D2	N/A		Panchsheel Crossing Vijay Nagar		Self Occupied	1675	1625	0	1625	Pakka	More Than 4 Meters	2005	D2-204	Residential		Constructed	2021-11-21	N/A	1625	2920B6	02-004	-	25545	0%	2554.5	0	0	-	2554.5





ZONE-3, WARD-Dundaheada(27)

Sr. No	Mohalla_Name	Govt_Plot_Id	Owner_Name	Father_Name & Husband_Name	Road Name	Mobile Number	Occupancy Status	Plot Area	Total Area On Ground	Total Rented Residential Builtup Area	Total Self Residential Builtup Area	House Type	Road Width	Construction Year	House Number	House Category	Rate Multiplier	Construction Status	Survey Start Date	Old Property Tax Id	Total Builtup Area	Gis_Map_Parcels_Id	Property Label	Old Arv	New Arv	Arv_Difference	Property Tax(10%)	Water Tax	Sewerage Tax	Old Tax	New Tax
5884	Crossing Republic	Tower-D2	N/A		Panchsheel Crossing Vijay Nagar		Self Occupied	1675	1625	0	1625	Pakka	More Than 4 Meters	2005	D2-301	Residential		Constructed	2021-11-21	N/A	1625	2920B6	03-001	-	25545	0%	2554.5	0	0	-	2554.5
5885	Crossing Republic	Tower-D2	Ron Chaney		Panchsheel Crossing Vijay Nagar		Rented	1475	1425	1425	0	Pakka	More Than 4 Meters	2005	D2-302	Residential		Constructed	2021-11-21	N/A	1425	2920B6	03-002	-	25201.1	0%	2520.11	0	0	-	2520.1
5886	Crossing Republic	Tower-D2	N/A		Panchsheel Crossing Vijay Nagar		Rented	1475	1425	1425	0	Pakka	More Than 4 Meters	2005	D2-303	Residential		Constructed	2021-11-21	N/A	1425	2920B6	03-003	-	25201.1	0%	2520.11	0	0	-	2520.1





ZONE-3, WARD-Dundaheada(27)

Sr. No	Mohalla_Name	Govt_Plot_Id	Owner_Name	Father_Name & Husband_Name	Road Name	Mobile Number	Occupancy Status	Plot Area	Total Area On Ground	Total Rented Residential Builtup Area	Total Self Residential Builtup Area	House Type	Road Width	Construction Year	House Number	House Category	Rate Multiplier	Construction Status	Survey Start Date	Old Property Tax Id	Total Built Up Area	Gis_Map_Parcels_Id	Property Label	Old Arv	New Arv	Arv_Difference	Property Tax(10%)	Water Tax	Sewerage Tax	Old Tax	New Tax
5887	Crossing Republic	Tower-D2	N/A		Panchsheel Crossing Vijay Nagar		Self Occupied	1675	1625	0	1625	Pakka	More Than 4 Meters	2005	D2-304	Residential		Constructed	2021-11-21	N/A	1625	2920B6	03-004	-	25545	0%	2554.5	0	0	-	2554.5
5888	Crossing Republic	Tower-D2	N/A		Panchsheel Crossing Vijay Nagar		Self Occupied	1675	1625	0	1625	Pakka	More Than 4 Meters	2005	D2-401	Residential		Constructed	2021-11-21	N/A	1625	2920B6	04-001	-	25545	0%	2554.5	0	0	-	2554.5
5889	Crossing Republic	Tower-D2	N/A		Panchsheel Crossing Vijay Nagar		Self Occupied	1475	1425	0	1425	Pakka	More Than 4 Meters	2005	D2-402	Residential		Constructed	2021-11-21	N/A	1425	2920B6	04-002	-	22401	0%	2240.1	0	0	-	2240.1





ZONE-3, WARD-Dundaheada(27)

Sr. No	Mohalla_Name	Govt_Plot_Id	Owner_Name	Father_Name & Husband_Name	Road Name	Mobile Number	Occupancy Status	Plot Area	Total Area On Ground	Total Rented Residential Builtup Area	Total Self Residential Builtup Area	House Type	Road Width	Construction Year	House Number	House Category	Rate Multiplier	Construction Status	Survey Start Date	Old Property Tax Id	Total Built Up Area	Gis_Map_Parcels_Id	Property Label	Old Arv	New Arv	Arv_Difference	Property Tax(10%)	Water Tax	Sewerage Tax	Old Tax	New Tax
5890	Crossing Republic	Tower-D2	N/A		Panchsheel Crossing Vijay Nagar		Self Occupied	1475	1425	0	1425	Pakka	More Than 4 Meters	2005	D2-403	Residential		Constructed	2021-11-21	N/A	1425	2920B6	04-003	-	22401	0%	2240.1	0	0	-	2240.1
5891	Crossing Republic	Tower-D2	N/A		Panchsheel Crossing Vijay Nagar		Self Occupied	1675	1625	0	1625	Pakka	More Than 4 Meters	2005	D2-404	Residential		Constructed	2021-11-21	N/A	1625	2920B6	04-004	-	25545	0%	2554.5	0	0	-	2554.5
5892	Crossing Republic	Tower-D2	N/A		Panchsheel Crossing Vijay Nagar		Rented	1675	1625	1625	0	Pakka	More Than 4 Meters	2005	D2-501	Residential		Constructed	2021-11-21	N/A	1625	2920B6	05-001	-	28738.1	0%	2873.81	0	0	-	2873.8





ZONE-3, WARD-Dundaheada(27)

Sr. No	Mohalla_Name	Govt_Plot_Id	Owner_Name	Father_Name & Husband_Name	Road Name	Mobile Number	Occupancy Status	Plot Area	Total Area On Ground	Total Rented Residential Builtup Area	Total Self Residential Builtup Area	House Type	Road Width	Construction Year	House Number	House Category	Rate Multiplier	Construction Status	Survey Start Date	Old Property Tax Id	Total Builtup Area	Gis_Map_Parcels_Id	Property Label	Old Arv	New Arv	Arv_Difference	Property Tax(10%)	Water Tax	Sewerage Tax	Old Tax	New Tax
5893	Crossing Republic	Tower-D-2	N/A		Panchsheel Crossing Vijay Nagar		Self Occupied	1475	1425	0	1425	Pakka	More Than 4 Meters	2005	D2-502	Residential		Constructed	2021-11-21	N/A	1425	2920B6	05-002	-	22401	0%	2240.1	0	0	-	2240.1
5894	Crossing Republic	Tower-D-2	N/A		Panchsheel Crossing Vijay Nagar		Self Occupied	1475	1425	0	1425	Pakka	More Than 4 Meters	2005	D-503	Residential		Constructed	2021-11-21	N/A	1425	2920B6	05-003	-	22401	0%	2240.1	0	0	-	2240.1
5895	Crossing Republic	Tower-D-2	N/A		Panchsheel Crossing Vijay Nagar		Rented	1675	1625	1625	0	Pakka	More Than 4 Meters	2005	D-504	Residential		Constructed	2021-11-21	N/A	1625	2920B6	05-004	-	28738.1	0%	2873.81	0	0	-	2873.8





ZONE-3, WARD-Dundaheada(27)

Sr. No	Mohalla_Name	Govt_Plot Id	Owner_Name	Father_Name & Husband_Name	Road Name	Mobile Number	Occupancy Status	Plot Area	Total Area On Ground	Total Rented Residential Builtup Area	Total Self Residential Builtup Area	House Type	Road Width	Construction Year	House Number	House Category	Rate Multiplier	Construction Status	Survey Start Date	Old Property Tax Id	Total Builtup Area	Gis_Map_Parcels_Id	Property Label	Old Arv	New Arv	Arv_Difference	Property Tax(10%)	Water Tax	Sewerage Tax	Old Tax	New Tax
5896	Crossing Republic	Tower-D2	N/A		Panchsheel Crossing Vijay Nagar		Self Occupied	1675	1625	0	1625	Pakka	More Than 4 Meters	2005	D2-601	Residential		Constructed	2021-11-21	N/A	1625	2920B6	06-001	-	25545	0%	2554.5	0	0	-	2554.5
5897	Crossing Republic	Tower-D2	N/A		Panchsheel Crossing Vijay Nagar		Self Occupied	1475	1425	0	1425	Pakka	More Than 4 Meters	2005	D2-602	Residential		Constructed	2021-11-21	N/A	1425	2920B6	06-002	-	22401	0%	2240.1	0	0	-	2240.1
5898	Crossing Republic	Tower-D2	N/A		Panchsheel Crossing Vijay Nagar		Self Occupied	1475	1425	0	1425	Pakka	More Than 4 Meters	2005	D2-603	Residential		Constructed	2021-11-21	N/A	1425	2920B6	06-003	-	22401	0%	2240.1	0	0	-	2240.1





ZONE-3, WARD-Dundaheada(27)

Sr. No	Mohalla_Name	Govt_Plot_Id	Owner_Name	Father_Name & Husband_Name	Road Name	Mobile Number	Occupancy Status	Plot Area	Total Area On Ground	Total Rented Residential Builtup Area	Total Self Residential Builtup Area	House Type	Road Width	Construction Year	House Number	House Category	Rate Multiplier	Construction Status	Survey Start Date	Old Property Tax Id	Total Built Up Area	Gis_Map_Parcels_Id	Property Label	Old Arv	New Arv	Arv_Difference	Property Tax(10%)	Water Tax	Sewerage Tax	Old Tax	New Tax
5899	Crossing Republic	Tower-D2	N/A		Panchsheel Crossing Vijay Nagar		Self Occupied	1625	1625	0	1625	Pakka	More Than 4 Meters	2005	D2-604	Residential		Constructed	2021-11-21	N/A	1625	2920B6	06-004	-	25545	0%	2554.5	0	0	-	2554.5
5900	Crossing Republic	Tower-D2	N/A		Panchsheel Crossing Vijay Nagar		Rented	1675	1625	1625	0	Pakka	More Than 4 Meters	2005	D2-701	Residential		Constructed	2021-11-21	N/A	1625	2920B6	07-001	-	28738.1	0%	2873.81	0	0	-	2873.8
5901	Crossing Republic	Tower-D2	N/A		Panchsheel Crossing Vijay Nagar		Self Occupied	1475	1425	0	1425	Pakka	More Than 4 Meters	2005	D2-702	Residential		Constructed	2021-11-21	N/A	1425	2920B6	07-002	-	22401	0%	2240.1	0	0	-	2240.1





ZONE-3, WARD-Dundaheada(27)

Sr. No	Mohalla_Name	Govt_Plot Id	Owner_Name	Father_Name & Husband_Name	Road Name	Mobile Number	Occupancy Status	Plot Area	Total Area On Ground	Total Rented Residential Builtup Area	Total Self Residential Builtup Area	House Type	Road Width	Construction Year	House Number	House Category	Rate Multiplier	Construction Status	Survey Start Date	Old Property Tax Id	Total Builtup Area	Gis Map Parcel Id	Property Label	Old Arv	New Arv	Arv Difference	Property Tax(10%)	Water Tax	Sewerage Tax	Old Tax	New Tax
5902	Crossing Republic	Tower-D2	Shidert Bha rjeja		Panchsheel Crossing Vijay Nagar		Self Occupied	1475	1425	0	1425	Pakka	More Than 4 Meters	2005	D2-703	Residential		Constructed	2021-11-21	N/A	1425	2920B6	07-003	-	22401	0%	2240.1	0	0	-	2240.1
5903	Crossing Republic	Tower-D2	N/A		Panchsheel Crossing Vijay Nagar		Self Occupied	1675	1625	0	1625	Pakka	More Than 4 Meters	2005	D2-704	Residential		Constructed	2021-11-21	N/A	1625	2920B6	07-004	-	25545	0%	2554.5	0	0	-	2554.5
5904	Crossing Republic	Tower-D2	Amit Choudhary	Rambhujan Choudry	Panchsheel Crossing Vijay Nagar	9310290097	Self Occupied	1675	1625	0	1625	Pakka	More Than 4 Meters	2005	D2-801	Residential		Constructed	2021-11-21	N/A	1625	2920B6	08-001	-	25545	0%	2554.5	0	0	-	2554.5





ZONE-3, WARD-Dundaheada(27)

Sr. No	Mohalla_Name	Govt_Plot Id	Owner_Name	Father_Name & Husband_Name	Road Name	Mobile Number	Occupancy Status	Plot Area	Total Area On Ground	Total Rented Residential Builtup Area	Total Self Residential Builtup Area	House Type	Road Width	Construction Year	House Number	House Category	Rate Multiplier	Construction Status	Survey Start Date	Old Property Tax Id	Total Builtup Area	Gis_Map_Parcels_Id	Property Label	Old Arv	New Arv	Arv_Difference	Property Tax(10%)	Water Tax	Sewerage Tax	Old Tax	New Tax
5905	Crossing Republic	Tower-D-2	Anuradha (Talent)		Panchsheel Crossing Vijay Nagar		Rented	1475	1425	1425	0	Pakka	More Than 4 Meters	2005	D2-802	Residential		Constructed	2021-11-21	N/A	1425	2920B6	08-002	-	25201.1	0%	2520.11	0	0	-	2520.1
5906	Crossing Republic	Tower-D-2	N/A		Panchsheel Crossing Vijay Nagar		Rented	1425	1425	1425	0	Pakka	Below 12	2005	D2-803	Residential		Constructed	2021-11-21	N/A	1425	2920B6	08-003	-	16736.6	0%	1673.66	0	0	-	1673.7
5907	Crossing Republic	Tower-D-2	N/A		Panchsheel Crossing Vijay Nagar		Self Occupied	1675	1625	0	1625	Pakka	More Than 4 Meters	2005	D2-804	Residential		Constructed	2021-11-21	N/A	1625	2920B6	08-004	-	25545	0%	2554.5	0	0	-	2554.5





ZONE-3, WARD-Dundaheada(27)

Sr. No	Mohalla_Name	Govt_Plot Id	Owner_Name	Father_Name & Husband_Name	Road Name	Mobile Number	Occupancy Status	Plot Area	Total Area On Ground	Total Rented Residential Builtup Area	Total Self Residential Builtup Area	House Type	Road Width	Construction Year	House Number	House Category	Rate Multiplier	Construction Status	Survey Start Date	Old Property Tax Id	Total Builtup Area	Gis_Map_Parcels_Id	Property Label	Old Arv	New Arv	Arv_Difference	Property Tax(10%)	Water Tax	Sewerage Tax	Old Tax	New Tax
5908	Crossing Republic	Tower-D2	Deepak Ratore	Ramkishan Rathi	Panchsheel Crossing Vijay Nagar	9999028894	Self Occupied	1675	1625	0	1625	Pakka	More Than 4 Meters	2005	D2-901	Residential		Constructed	2021-11-21	N/A	1625	2920B6	09-001	-	25545	0%	2554.5	0	0	-	2554.5
5909	Crossing Republic	Tower-D2	N/A		Panchsheel Crossing Vijay Nagar		Self Occupied	1475	1425	0	1425	Pakka	More Than 4 Meters	2005	D2-902	Residential		Constructed	2021-11-21	N/A	1425	2920B6	09-002	-	22401	0%	2240.1	0	0	-	2240.1
5910	Crossing Republic	Tower-D2	Roay Dugam		Panchsheel Crossing Vijay Nagar	9871289333	Rented	1475	1425	1425	0	Pakka	More Than 4 Meters	2005	D2-903	Residential		Constructed	2021-11-21	N/A	1425	2920B6	09-003	-	25201.1	0%	2520.11	0	0	-	2520.1





ZONE-3, WARD-Dundaheada(27)

Sr. No	Mohalla_Name	Govt_Plot Id	Owner_Name	Father_Name & Husband_Name	Road Name	Mobile Number	Occupancy Status	Plot Area	Total Area On Ground	Total Rented Residential Builtup Area	Total Self Residential Builtup Area	House Type	Road Width	Construction Year	House Number	House Category	Rate Multiplier	Construction Status	Survey Start Date	Old Property Tax Id	Total Builtup Area	Gis Map Parcel Id	Property Label	Old Arv	New Arv	Arv Difference	Property Tax(10%)	Water Tax	Sewerage Tax	Old Tax	New Tax
5911	Crossing Republic	Tower-D2	N/A		Panchsheel Crossing Vijay Nagar		Self Occupied	1675	1625	0	1625	Pakka	More Than 4 Meters	2005	D2-904	Residential		Constructed	2021-11-21	N/A	1625	2920B6	09-004	-	25545	0%	2554.5	0	0	-	2554.5
5912	Crossing Republic	Tower-D2	Sudhaba Singh		Panchsheel Crossing Vijay Nagar	9999178466	Rented	1675	1625	1625	0	Pakka	More Than 4 Meters	2005	D2-1001	Residential		Constructed	2021-11-21	N/A	1625	2920B6	10-001	-	28738.1	0%	2873.81	0	0	-	2873.8
5913	Crossing Republic	Tower-D2	Simte		Panchsheel Crossing Vijay Nagar	9717874327	Self Occupied	1475	1425	0	1425	Pakka	More Than 4 Meters	2005	D2-1002	Residential		Constructed	2021-11-21	N/A	1425	2920B6	10-002	-	22401	0%	2240.1	0	0	-	2240.1





ZONE-3, WARD-Dundaheada(27)

Sr. No	Mohalla_Name	Govt_Plot_Id	Owner_Name	Father_Name & Husband_Name	Road Name	Mobile Number	Occupancy Status	Plot Area	Total Area On Ground Floor	Total Rented Residential Builtup Area	Total Self Residential Builtup Area	House Type	Road Width	Construction Year	House Number	House Category	Rate Multiplier	Construction Status	Survey Start Date	Old Property Tax Id	Total Built Up Area	Gis_Map_Parcels_Id	Property Label	Old Arv	New Arv	Arv_Difference	Property Tax(10%)	Water Tax	Sewerage Tax	Old Tax	New Tax
5914	Crossing Republic	Tower-D2	N/A		Panchsheel Crossing Vijay Nagar		Rented	1475	1425	1425	0	Pakka	More Than 4 Meters	2005	D2-1003	Residential		Constructed	2021-11-21	N/A	1425	2920B6	10-003	-	25201.1	0%	2520.11	0	0	-	2520.1
5915	Crossing Republic	Tower-D2	N/A		Panchsheel Crossing Vijay Nagar		Self Occupied	1675	1625	0	1625	Pakka	More Than 4 Meters	2005	D2-1004	Residential		Constructed	2021-11-21	N/A	1625	2920B6	10-004	-	25545	0%	2554.5	0	0	-	2554.5
5916	Crossing Republic	Tower-D2	Suneta Sharma	Radhya Shyam Sharma	Panchsheel Crossing Vijay Nagar Ghaz	9717632174	Self Occupied	1675	1625	0	1625	Pakka	More Than 4 Meters	2005	D2-1101	Residential		Constructed	2021-11-21	N/A	1625	2920B6	11-001	-	25545	0%	2554.5	0	0	-	2554.5





ZONE-3, WARD-Dundaheada(27)

Sr. No	Mohalla_Name	Govt_Plot Id	Owner_Name	Father_Name & Husband_Name	Road Name	Mobile Number	Occupancy Status	Plot Area	Total Area On Ground	Total Rented Residential Builtup Area	Total Self Residential Builtup Area	House Type	Road Width	Construction Year	House Number	House Category	Rate Multiplier	Construction Status	Survey Start Date	Old Property Tax Id	Total Built Up Area	Gis_Map_Parcels_Id	Property Label	Old Arv	New Arv	Arv_Difference	Property Tax(10%)	Water Tax	Sewerage Tax	Old Tax	New Tax
5917	Crossing Republic	Tower-D-2	N/A		Panchsheel Crossing Vijay Nagar		Self Occupied	1475	1425	0	1425	Pakka	More Than 4 Meters	2005	D2-1102	Residential		Constructed	2021-11-21	N/A	1425	2920B6	11-002	-	22401	0%	2240.1	0	0	-	2240.1
5918	Crossing Republic	Tower-D-2	Sudas / Chhavi Nigam		Panchsheel Crossing Vijay Nagar	9811006344	Self Occupied	1475	1425	0	1425	Pakka	More Than 4 Meters	2005	D2-1103	Residential		Constructed	2021-11-21	N/A	1425	2920B6	11-003	-	22401	0%	2240.1	0	0	-	2240.1
5919	Crossing Republic	Tower-D-2	N/A		Panchsheel Crossing Vijay Nagar		Rented	1675	1625	1625	0	Pakka	More Than 4 Meters	2005	D2-1104	Residential		Constructed	2021-11-21	N/A	1625	2920B6	11-004	-	28738.1	0%	2873.81	0	0	-	2873.8





ZONE-3, WARD-Dundaheada(27)

Sr. No	Mohalla_Name	Govt_Plot Id	Owner_Name	Father_Name & Husband_Name	Road Name	Mobile Number	Occupancy Status	Plot Area	Total Area On Ground	Total Rented Residential Builtup Area	Total Self Residential Builtup Area	House Type	Road Width	Construction Year	House Number	House Category	Rate Multiplier	Construction Status	Survey Start Date	Old Property Tax Id	Total Builtup Area	Gis_Map_Parcels_Id	Property Label	Old Arv	New Arv	Arv_Difference	Property Tax(10%)	Water Tax	Sewerage Tax	Old Tax	New Tax
5920	Crossing Republic	Tower-D-2	N/A		Panchsheel Crossing Vijay Nagar		Self Occupied	1675	1625	0	1625	Pakka	More than 4 Meters	2005	D2-1201	Residential		Constructed	2021-11-21	N/A	1625	2920B6	12-001	-	25545	0%	2554.5	0	0	-	2554.5
5921	Crossing Republic	Tower-D-2	Nikhil Jhwal	Ramesh Chawala	Panchsheel Crossing Vijay Nagar	9873592224	Self Occupied	1475	1425	0	1425	Pakka	More than 4 Meters	2005	D2-1202	Residential		Constructed	2021-11-21	N/A	1425	2920B6	12-002	-	22401	0%	2240.1	0	0	-	2240.1
5922	Crossing Republic	Tower-D-2	Tushar Kant		Panchsheel Crossing Vijay Nagar		Rented	1475	1425	1425	0	Pakka	More than 4 Meters	2005	D2-1203	Residential		Constructed	2021-11-21	N/A	1425	2920B6	12-003	-	25201.1	0%	2520.11	0	0	-	2520.1





ZONE-3, WARD-Dundaheada(27)

Sr. No	Mohalla_Name	Govt_Plot_Id	Owner_Name	Father_Name & Husband_Name	Road Name	Mobile Number	Occupancy Status	Plot Area	Total Area On Ground	Total Rented Residential Builtup Area	Total Self Residential Builtup Area	House Type	Road Width	Construction Year	House Number	House Category	Rate Multiplier	Construction Status	Survey Start Date	Old Property Tax Id	Total Built Up Area	Gis_Map_Parcels_Id	Property Label	Old Arv	New Arv	Arv_Difference	Property Tax(10%)	Water Tax	Sewerage Tax	Old Tax	New Tax
5923	Crossing Republic	Tower-D-2	N/A		Panchsheel Crossing Vijay Nagar		Self Occupied	1675	1625	0	1625	Pakka	More Than 4 Meters	2005	D2-1204	Residential		Constructed	2021-11-21	N/A	1625	2920B6	12-004	-	25545	0%	2554.5	0	0	-	2554.5
5924	Crossing Republic	Tower-D-2	N/A		Panchsheel Crossing Vijay Nagar		Self Occupied	1675	1625	0	1625	Pakka	More Than 4 Meters	2005	D2-1301	Residential		Constructed	2021-11-21	N/A	1625	2920B6	13-001	-	25545	0%	2554.5	0	0	-	2554.5
5925	Crossing Republic	Tower-D-2	N/A		Panchsheel Crossing Vijay Nagar		Self Occupied	1475	1425	0	1425	Pakka	More Than 4 Meters	2005	D2-1302	Residential		Constructed	2021-11-21	N/A	1425	2920B6	13-002	-	22401	0%	2240.1	0	0	-	2240.1





ZONE-3, WARD-Dundaheada(27)

Sr. No	Mohalla_Name	Govt_Plot Id	Owner_Name	Father_Name & Husband_Name	Road Name	Mobile Number	Occupancy Status	Plot Area	Total Area On Ground Floor	Total Rented Residential Builtup Area	Total Self Residential Builtup Area	House Type	Road Width	Construction Year	House Number	House Category	Rate Multiplier	Construction Status	Survey Start Date	Old Property Tax Id	Total Built Up Area	Gis_Map_Parcels_Id	Property Label	Old Arv	New Arv	Arv_Difference	Property Tax(10%)	Water Tax	Sewerage Tax	Old Tax	New Tax
5926	Crossing Republic	Tower-D-2	N/A		Panchsheel Crossing Vijay Nagar		Self Occupied	1475	1425	0	1425	Pakka	More Than 4 Meters	2005	D2-1303	Residential		Constructed	2021-11-21	N/A	1425	2920B6	13-003	-	22401	0%	2240.1	0	0	-	2240.1
5927	Crossing Republic	Tower-D-2	N/A		Panchsheel Crossing Vijay Nagar		Self Occupied	1675	1625	0	1625	Pakka	More Than 4 Meters	2005	D2-1304	Residential		Constructed	2021-11-21	N/A	1625	2920B6	13-004	-	25545	0%	2554.5	0	0	-	2554.5
5928	Crossing Republic	Tower-D-2	Sushila Sharma	Shihu Kant Sharma	Panchsheel Crossing Vijay Nagar	8512852671	Self Occupied	1675	1625	0	1625	Pakka	More Than 4 Meters	2005	D2-1401	Residential		Constructed	2021-11-21	N/A	1625	2920B6	14-001	-	25545	0%	2554.5	0	0	-	2554.5

ZONE-3, WARD-Dundaheada(27)

Sr. No	Mohalla_Name	Govt_Plot_Id	Owner_Name	Father_Name & Husband_Name	Road Name	Mobile Number	Occupancy Status	Plot Area	Total Area On Ground	Total Rented Residential Builtup Area	Total Self Residential Builtup Area	House Type	Road Width	Construction Year	House Number	House Category	Rate Multiplier	Construction Status	Survey Start Date	Old Property Tax Id	Total Built Up Area	Gis_Map_Parcels_Id	Property Label	Old Arv	New Arv	Arv_Difference	Property Tax(10%)	Water Tax	Sewerage Tax	Old Tax	New Tax
5929	Crossing Republic	Tower-D-2	N/A		Panchsheel Crossing Vijay Nagar		Self Occupied	1475	1425	0	1425	Pakka	More Than 4 Meters	2005	D2-1402	Residential		Constructed	2021-11-21	N/A	1425	2920B6	14-002	-	22401	0%	2240.1	0	0	-	2240.1
5930	Crossing Republic	Tower-D-2	N/A		Panchsheel Crossing Vijay Nagar		Rented	1475	1425	1425	0	Pakka	More Than 4 Meters	2005	D2-1403	Residential		Constructed	2021-11-21	N/A	1425	2920B6	14-003	-	25201.1	0%	2520.11	0	0	-	2520.1
5931	Crossing Republic	Tower-D-2	Shanjanishani	Harmandassingh	Panchsheel Crossing Vijay Nagar	9810019756	Self Occupied	1675	1625	0	1625	Pakka	More Than 4 Meters	2005	D2-1404	Residential		Constructed	2021-11-21	N/A	1625	2920B6	14-004	-	25545	0%	2554.5	0	0	-	2554.5

ZONE-3, WARD-Dundaheada(27)

Sr. No	Mohalla_Name	Govt_Plot_Id	Owner_Name	Father_Name & Husband_Name	Road Name	Mobile Number	Occupancy Status	Plot Area	Total Area On Ground	Total Rented Residential Builtup Area	Total Self Residential Builtup Area	House Type	Road Width	Construction Year	House Number	House Category	Rate Multiplier	Construction Status	Survey Start Date	Old Property Tax Id	Total Builtup Area	Gis Map Parcel Id	Property Label	Old Arv	New Arv	Arv_Difference	Property Tax(10%)	Water Tax	Sewerage Tax	Old Tax	New Tax
5932	Crossing Republic	Tower-D-2	N/A		Panchsheel Crossing Vijay Nagar		Self Occupied	1675	1625	0	1625	Pakka	More Than 4 Meters	2005	D2-1501	Residential		Constructed	2021-11-21	N/A	1625	2920B6	15-001	-	25545	0%	2554.5	0	0	-	2554.5
5933	Crossing Republic	Tower-D-2	N/A		Panchsheel Crossing Vijay Nagar		Rented	1475	1425	1425	0	Pakka	More Than 4 Meters	2005	D2-1502	Residential		Constructed	2021-11-21	N/A	1425	2920B6	15-002	-	25201.1	0%	2520.11	0	0	-	2520.1
5934	Crossing Republic	Tower-D-2	N/A		Panchsheel Crossing Vijay Nagar		Self Occupied	1475	1425	0	1425	Pakka	More Than 4 Meters	2005	D2-1503	Residential		Constructed	2021-11-21	N/A	1425	2920B6	15-003	-	22401	0%	2240.1	0	0	-	2240.1





ZONE-3, WARD-Dundaheada(27)

Sr. No	Mohalla_Name	Govt_Plot Id	Owner_Name	Father_Name & Husband_Name	Road Name	Mobile Number	Occupancy Status	Plot Area	Total Area On Ground	Total Rented Residential Builtup Area	Total Self Residential Builtup Area	House Type	Road Width	Construction Year	House Number	House Category	Rate Multiplier	Construction Status	Survey Start Date	Old Property Tax Id	Total Builtup Area	Gis Map Parcel Id	Property Label	Old Arv	New Arv	Arv Difference	Property Tax(10%)	Water Tax	Sewerage Tax	Old Tax	New Tax
5935	Crossing Republic	Tower-D2	Mhod Afzali		Panchsheel Crossing Vijay Nagar		Rented	1675	1625	1625	0	Pakka	More Than 4 Meters	2005	D2-1504	Residential		Constructed	2021-11-21	N/A	1625	2920B6	15-004	-	28738.1	0%	2873.81	0	0	-	2873.8
5936	Crossing Republic	Tower-D2	Sshubod Singh	Shri Kashtaram	Panchsheel Crossing Vijay Nagar	9871994026	Self Occupied	1675	1625	0	1625	Pakka	More Than 4 Meters	2005	D2-1601	Residential		Constructed	2021-11-21	N/A	1625	2920B6	16-001	-	25545	0%	2554.5	0	0	-	2554.5
5937	Crossing Republic	Tower-D2	N/A		Panchsheel Crossing Vijay Nagar		Self Occupied	1475	1425	0	1425	Pakka	More Than 4 Meters	2005	D2-1602	Residential		Constructed	2021-11-21	N/A	1425	2920B6	16-002	-	22401	0%	2240.1	0	0	-	2240.1





ZONE-3, WARD-Dundaheada(27)

Sr. No	Mohalla_Name	Govt_Plot_Id	Owner_Name	Father_Name & Husband_Name	Road Name	Mobile Number	Occupancy Status	Plot Area	Total Area On Ground	Total Rented Residential Builtup Area	Total Self Residential Builtup Area	House Type	Road Width	Construction Year	House Number	House Category	Rate Multiplier	Construction Status	Survey Start Date	Old Property Tax Id	Total Builtup Area	Gis_Map_Parcels_Id	Property Label	Old Arv	New Arv	Arv_Difference	Property Tax(10%)	Water Tax	Sewerage Tax	Old Tax	New Tax
5938	Crossing Republic	Tower-D-2	N/A		Panchsheel Crossing Vijay Nagar		Self Occupied	1475	1425	0	1425	Pakka	More Than 4 Meters	2005	D2-1603	Residential		Constructed	2021-11-21	N/A	1425	2920B6	16-003	-	22401	0%	2240.1	0	0	-	2240.1
5939	Crossing Republic	Tower-D-2	N/A		Panchsheel Crossing Vijay Nagar		Self Occupied	1675	1625	0	1625	Pakka	More Than 4 Meters	2005	D2-1604	Residential		Constructed	2021-11-21	N/A	1625	2920B6	16-004	-	25545	0%	2554.5	0	0	-	2554.5
5940	Crossing Republic	Tower-D-2	N/A		Panchsheel Crossing Vijay Nagar		Self Occupied	1675	1625	0	1625	Pakka	More Than 4 Meters	2005	D2-1701	Residential		Constructed	2021-11-21	N/A	1625	2920B6	17-001	-	25545	0%	2554.5	0	0	-	2554.5





ZONE-3, WARD-Dundaheada(27)

Sr. No	Mohalla_Name	Govt_Plot Id	Owner_Name	Father_Name & Husband_Name	Road Name	Mobile Number	Occupancy Status	Plot Area	Total Area On Ground Floor	Total Rented Residential Builtup Area	Total Self Residential Builtup Area	House Type	Road Width	Construction Year	House Number	House Category	Rate Multiplier	Construction Status	Survey Start Date	Old Property Tax Id	Total Builtup Area	Gis Map Parcel Id	Property Label	Old Arv	New Arv	Arv Difference	Property Tax(10%)	Water Tax	Sewerage Tax	Old Tax	New Tax
5941	Crossing Republic	Tower-D2	Harsh	Shre Gajender Misra	Panchsheel Crossing Vijay Nagar Ghaziaba	9717497442	Self Occupied	1475	1425	0	1425	Pakka	More Than 4 Meters	2005	D2-1701	Residential		Constructed	2021-11-21	N/A	1425	2920B6	17-002	-	22401	0%	2240.1	0	0	-	2240.1
5942	Crossing Republic	Tower-D2	Abnub Misra	Ram Kumar Misra	Panchsheel Crossing Vijay Nagar	9999172282	Self Occupied	1475	1425	0	1425	Pakka	More Than 4 Meters	2005	D2-1703	Residential		Constructed	2021-11-21	N/A	1425	2920B6	17-003	-	22401	0%	2240.1	0	0	-	2240.1
5943	Crossing Republic	Tower-D2	Sashish Chawla		Panchsheel Crossing Vijay Nagar		Rented	1625	1625	1625	0	Pakka	More Than 4 Meters	2005	D2-1704	Residential		Constructed	2021-11-21	N/A	1625	2920B6	17-004	-	28738.1	0%	2873.81	0	0	-	2873.8





ZONE-3, WARD-Dundaheada(27)

Sr. No	Mohalla_Name	Govt_Plot Id	Owner_Name	Father_Name & Husband_Name	Road Name	Mobile Number	Occupancy Status	Plot Area	Total Area On Ground Floor	Total Rented Residential Builtup Area	Total Self Residential Builtup Area	House Type	Road Width	Construction Year	House Number	House Category	Rate Multiplier	Construction Status	Survey Start Date	Old Property Tax Id	Total Builtup Area	Gis_Map_Parcels_Id	Property Label	Old Arv	New Arv	Arv_Difference	Property Tax(10%)	Water Tax	Sewerage Tax	Old Tax	New Tax
5944	Crossing Republic	Tower-D-2	Rajnish		Panchsheel Crossing Vijay Nagar	9560470096	Rented	1675	1625	1625	0	Pakka	More Than 24 Meters	2005	D2-1801	Residential		Constructed	2021-11-21	N/A	1625	2920B6	18-001	-	28738.1	0%	2873.81	0	0	-	2873.8
5945	Crossing Republic	Tower-D-2	N/A		Panchsheel Crossing Vijay Nagar		Self Occupied	1475	1425	0	1425	Pakka	More Than 24 Meters	2005	D2-1802	Residential		Constructed	2021-11-21	N/A	1425	2920B6	18-002	-	22401	0%	2240.1	0	0	-	2240.1
5946	Crossing Republic	Tower-D-2	Chodery Mahaseh Prasad	Shri Krishna shayana	Panchsheel Crossing Vijay Nagar Ghaziaba	7042215866	Self Occupied	1475	1425	0	1425	Pakka	More Than 24 Meters	2005	D2-1803	Residential		Constructed	2021-11-21	N/A	1425	2920B6	18-003	-	22401	0%	2240.1	0	0	-	2240.1





ZONE-3, WARD-Dundaheada(27)

Sr. No	Mohalla_Name	Govt_Plot Id	Owner_Name	Father_Name & Husband_Name	Road Name	Mobile Number	Occupancy Status	Plot Area	Total Area On Ground Floor	Total Rented Residential Builtup Area	Total Self Residential Builtup Area	House Type	Road Width	Construction Year	House Number	House Category	Rate Multiplier	Construction Status	Survey Start Date	Old Property Tax Id	Total Built Up Area	Gis_Map_Parcels_Id	Property Label	Old Arv	New Arv	Arv_Difference	Property Tax(10%)	Water Tax	Sewerage Tax	Old Tax	New Tax
5947	Crossing Republic	Tower-D-2	N/A		Panchsheel Crossing Vijay Nagar		Self Occupied	1675	1625	0	1625	Pakka	More Than 24 Meters	2005	D2-1804	Residential		Constructed	2021-11-21	N/A	1625	2920B6	18-004	-	25545	0%	2554.5	0	0	-	2554.5
5948	Crossing Republic	Tower-D-2	Rajive Gupta	Satender kumar gupta	Panchsheel Crossing Vijay Nagar Ghaziaba	8586894698	Self Occupied	1675	1625	0	1625	Pakka	More Than 24 Meters	2005	D2-1901	Residential		Constructed	2021-11-21	N/A	1625	2920B6	19-001	-	25545	0%	2554.5	0	0	-	2554.5
5949	Crossing Republic	Tower-D-2	Vivek Kesrawani	R. N. LAL	Panchsheel Crossing Vijay Nagar	99580888480	Self Occupied	1475	1425	0	1425	Pakka	More Than 24 Meters	2005	D2-1902	Residential		Constructed	2021-11-21	N/A	1425	2920B6	19-002	-	22401	0%	2240.1	0	0	-	2240.1

ZONE-3, WARD-Dundaheada(27)

Sr. No	Mohalla_Name	Govt_Plot Id	Owner_Name	Father_Name & Husband_Name	Road Name	Mobile Number	Occupancy Status	Plot Area	Total Area On Ground Floor	Total Rented Residential Builtup Area	Total Self Residential Builtup Area	House Type	Road Width	Construction Year	House Number	House Category	Rate Multiplier	Construction Status	Survey Start Date	Old Property Tax Id	Total Builtup Area	Gis_Map_Parcels_Id	Property Label	Old Arv	New Arv	Arv_Difference	Property Tax(10%)	Water Tax	Sewerage Tax	Old Tax	New Tax
5950	Crossing Republic	Tower-D2	N/A		Panchsheel Crossing Vijay Nagar		Self Occupied	1475	1425	0	1425	Pakka	More Than 4 Meters	2005	D2-1903	Residential		Constructed	2021-11-21	N/A	1425	2920B6	19-003	-	22401	0%	2240.1	0	0	-	2240.1
5951	Crossing Republic	Tower-D2	Shachit Agrwal	Rajendra Kumar Agrwal	Panchsheel Crossing Vijay Nagar Ghaziabad	9837766966	Self Occupied	1675	1625	0	1625	Pakka	More Than 4 Meters	2005	D2-1904	Residential		Constructed	2021-11-21	N/A	1625	2920B6	19-004	-	25545	0%	2554.5	0	0	-	2554.5
5952	Crossing Republic	Tower-D2	Richa Sharma	Nishant Sharma	Panchsheel Crossing Vijay Nagar	9871437187	Self Occupied	1675	1625	0	1625	Pakka	More Than 4 Meters	2005	D2-2001	Residential		Constructed	2021-11-21	N/A	1625	2920B6	20-001	-	25545	0%	2554.5	0	0	-	2554.5





ZONE-3, WARD-Dundaheada(27)

Sr. No	Mohalla_Name	Govt_Plot Id	Owner_Name	Father_Name & Husband_Name	Road Name	Mobile Number	Occupancy Status	Plot Area	Total Area On Ground Floor	Total Rented Residential Builtup Area	Total Self Residential Builtup Area	House Type	Road Width	Construction Year	House Number	House Category	Rate Multiplier	Construction Status	Survey Start Date	Old Property Tax Id	Total Built Up Area	Gis_Map_Parcels_Id	Property Label	Old Arv	New Arv	Arv_Difference	Property Tax(10%)	Water Tax	Sewerage Tax	Old Tax	New Tax
5953	Crossing Republic	Tower-D-2	Shinshri Shrivastava	Anil SHRI VA STA VA	Panchsheel Crossing Vijay Nagar	8800210909	Self Occupied	1475	1425	0	1425	Pakka	More Than 4 Meters	2005	D2-2002	Residential		Constructed	2021-11-21	N/A	1425	2920B6	20-002	-	22401	0%	2240.1	0	0	-	2240.1
5954	Crossing Republic	Tower-D-2	Praful		Panchsheel Crossing Vijay Nagar		Rented	1475	1425	1425	0	Pakka	More Than 4 Meters	2005	D2-2003	Residential		Constructed	2021-11-21	N/A	1425	2920B6	20-003	-	25201.1	0%	2520.11	0	0	-	2520.1
5955	Crossing Republic	Tower-D-2	Sanja		Panchsheel Crossing Vijay Nagar		Rented	1675	1625	1625	0	Pakka	More Than 4 Meters	2005	D2-2004	Residential		Constructed	2021-11-21	N/A	1625	2920B6	20-004	-	28738.1	0%	2873.81	0	0	-	2873.8





ZONE-3, WARD-Dundaheada(27)

Sr. No	Mohalla_Name	Govt_Plot Id	Owner_Name	Father_Name & Husband_Name	Road Name	Mobile Number	Occupancy Status	Plot Area	Total Area On Ground	Total Rented Residential Builtup Area	Total Self Residential Builtup Area	House Type	Road Width	Construction Year	House Number	House Category	Rate Multiplier	Construction Status	Survey Start Date	Old Property Tax Id	Total Builtup Area	Gis Map Parcel Id	Property Label	Old Arv	New Arv	Arv Difference	Property Tax(10%)	Water Tax	Sewerage Tax	Old Tax	New Tax
5956	Crossing Republic	Tower-D2	N/A		Panchsheel Crossing Vijay Nagar		Self Occupied	1675	1625	0	1625	Pakka	More Than 4 Meters	2005	D2-2101	Residential		Constructed	2021-11-21	N/A	1625	2920B6	21-001	-	25545	0%	2554.5	0	0	-	2554.5
5957	Crossing Republic	Tower-D2	N/A		Panchsheel Crossing Vijay Nagar		Self Occupied	1475	1425	0	1425	Pakka	More Than 4 Meters	2005	D2-2102	Residential		Constructed	2021-11-21	N/A	1425	2920B6	21-002	-	22401	0%	2240.1	0	0	-	2240.1
5958	Crossing Republic	Tower-D2	Jamansingh Bist	Jmarv singhbist	Panchsheel Crossing Vijay Nagar	9412908899	Self Occupied	1475	1425	0	1425	Pakka	More Than 4 Meters	2005	D2-2103	Residential		Constructed	2021-11-21	N/A	1425	2920B6	21-003	-	22401	0%	2240.1	0	0	-	2240.1





ZONE-3, WARD-Dundaheada(27)

Sr. No	Mohalla_Name	Govt_Plot Id	Owner_Name	Father_Name & Husband_Name	Road Name	Mobile Number	Occupancy Status	Plot Area	Total Area On Ground Floor	Total Rented Residential Builtup Area	Total Self Residential Builtup Area	House Type	Road Width	Construction Year	House Number	House Category	Rate Multiplier	Construction Status	Survey Start Date	Old Property Tax Id	Total Built Up Area	Gis_Map Parcel Id	Property Label	Old Arv	New Arv	Arv_Difference	Property Tax(10%)	Water Tax	Sewerage Tax	Old Tax	New Tax
5959	Crossing Republic	Tower-D-2	Surander Kumar / Amite Sinee / Aashish Sisani	KET SHRI SHAKAL SIANNA	Panchsheel Crossing Vijay Nagar Ghaziabad	9870572241	Self Occupied	1675	1625	0	1625	Pakka	More than 24 Meters	2005	D2-2104	Residential		Constructed	2021-11-21	N/A	1625	2920B6	21-004	-	25545	0%	2554.5	0	0	-	2554.5
5960	Crossing Republic	Tower-D-2	Amir Rana	Satyapal Singh Rana	Panchsheel Crossing Vijay Nagar	9312753859	Self Occupied	1675	1625	0	1625	Pakka	More than 24 Meters	2005	D2-2201	Residential		Constructed	2021-11-21	N/A	1625	2920B6	22-001	-	25545	0%	2554.5	0	0	-	2554.5





ZONE-3, WARD-Dundaheada(27)

Sr. No	Mohalla_Name	Govt_Plot_Id	Owner_Name	Father_Name & Husband_Name	Road_Name	Mobile_Number	Occupancy_Status	Plot_Area	Total_Area_On_Ground_Floor	Total_Rented_Residential_Builtup_Area	Total_Self_Residential_Builtup_Area	House_Type	Road_Width	Construction_Year	House_Number	House_Category	Rate_Multiplier	Construction_Status	Survey_Start_Date	Old_Property_Tax_Id	Total_Builtup_Area	Gis_Map_Parcel_Id	Property_Label	Old_Arv	New_Arv	Arv_Difference	Property_Tax(10%)	Water_Tax	Sewerage_Tax	Old_Tax	New_Tax
5961	Crossing Republic	Tower-D-2	Mudit Bajjal	Shri Rajesh narsian	Panchsheel Crossing Vijay Nagar	9650122386	Self Occupied	1475	1425	0	1425	Pakka	More Than 4 Meters	2005	D2-2202	Residential		Constructed	2021-11-21	N/A	1425	2920B6	22-002	-	22401	0%	2240.1	0	0	-	2240.1
5962	Crossing Republic	Tower-D-2	N/A		Panchsheel Crossing Vijay Nagar		Self Occupied	1475	1425	0	1425	Pakka	More Than 4 Meters	2005	D2-2203	Residential		Constructed	2021-11-21	N/A	1425	2920B6	22-003	-	22401	0%	2240.1	0	0	-	2240.1





ZONE-3, WARD-Dundaheada(27)

Sr. No	Mohalla_Nam e	Govt_Plot Id	Owner_Nam e	Fath er_Nam e & Husb and_Nam e	Road Nam e	Mobile_Nu mber	Occ upancy _Statu s	Plot_Are a	Total_Are a_On_G round_Floor	Total_Rent ed_Resid ential_Built up_Are a	Total_Self_Resid ential_Built up_Are a	Hou se_Typ e	Roa d_Wid th	Constru ction_Y ear	House _Numb er	Hou se_Cat egor y	Rat e_Mul tipli er	Con stru ctio n_St atus	Surv ey_St ar t_D ate	Old _Pr ope rty_T ax_I d	Total_Built Up_Are a	Gis_Ma p_Parc el_Id	Prop erty _Lab el	Old_Ar v	New_Arv	Arv_Diff erence	Property Tax(10%)	Wat er_T ax	Sew erag e_T ax	Old_T ax	New_T ax
5963	Cross ing Repu blic	Tow er-D 2	Rah ul Bha teya / Shan eve Bha tech ara	Bim al bhat ech ara	Panc hshe el Cros sing Vijay Nagar Ghaziabad		Self Occ upie d	1625	1625	0	1625	Pak ka	Mor eTh an2 4Meters	2005	D2- 2204	Resi den tial		Con stru cted	202 1-11- 21	N/A	1625	2920B6	22- 004	-	25545	0%	2554.5	0	0	-	2554.5
5964	Cross ing Repu blic	Tow er-D 2	Vija y Kum ar	Bas hant al sing h	Panc hshe el Cros sing Vijay Nagar	9444759172	Self Occ upie d	1675	1625	0	1625	Pak ka	Mor eTh an2 4Meters	2005	D2- 2301	Resi den tial		Con stru cted	202 1-11- 21	N/A	1625	2920B6	23- 001	-	25545	0%	2554.5	0	0	-	2554.5





ZONE-3, WARD-Dundaheada(27)

Sr. No	Mohalla_Name	Govt_Plot_Id	Owner_Name	Father_Name & Husband_Name	Road Name	Mobile Number	Occupancy Status	Plot Area	Total Area On Ground	Total Rented Residential Builtup Area	Total Self Residential Builtup Area	House Type	Road Width	Construction Year	House Number	House Category	Rate Multiplier	Construction Status	Survey Start Date	Old Property Tax Id	Total Built Up Area	Gis Map Parcel Id	Property Label	Old Arv	New Arv	Arv Difference	Property Tax(10%)	Water Tax	Sewerage Tax	Old Tax	New Tax
5965	Crossing Republic	Tower-D-2	N/A		Panchsheel Crossing Vijay Nagar		Rented	1475	1425	1425	0	Pakka	More Than 4 Meters	2005	D2-2302	Residential		Constructed	2021-11-21	N/A	1425	2920B6	23-002	-	25201.1	0%	2520.11	0	0	-	2520.1
5966	Crossing Republic	Tower-D-2	N/A		Panchsheel Crossing Vijay Nagar		Self Occupied	1475	1425	0	1425	Pakka	More Than 4 Meters	2005	D2-2303	Residential		Constructed	2021-11-21	N/A	1425	2920B6	23-003	-	22401	0%	2240.1	0	0	-	2240.1
5967	Crossing Republic	Tower-D-2	N/A		Panchsheel Crossing Vijay Nagar		Self Occupied	1675	1625	0	1625	Pakka	More Than 4 Meters	2005	D2-2304	Residential		Constructed	2021-11-21	N/A	1625	2920B6	23-004	-	25545	0%	2554.5	0	0	-	2554.5





ZONE-3, WARD-Dundaheada(27)

Sr. No	Mohalla_Name	Govt_Plot Id	Owner_Name	Father_Name & Husband_Name	Road Name	Mobile Number	Occupancy Status	Plot Area	Total Area On Ground	Total Rented Residential Builtup Area	Total Self Residential Builtup Area	House Type	Road Width	Construction Year	House Number	House Category	Rate Multiplier	Construction Status	Survey Start Date	Old Property Tax Id	Total Builtup Area	Gis_Map_Parcels_Id	Property Label	Old Arv	New Arv	Arv_Difference	Property Tax(10%)	Water Tax	Sewerage Tax	Old Tax	New Tax
5968	Crossing Republic	Tower-D2	N/A		Panchsheel Crossing Vijay Nagar		Self Occupied	1675	1625	0	1625	Pakka	More than 4 Meters	2005	D2-2401	Residential		Constructed	2021-11-21	N/A	1625	2920B6	24-001	-	25545	0%	2554.5	0	0	-	2554.5
5969	Crossing Republic	Tower-D2	Abuasia	Abhayshaney	Panchsheel Crossing Vijay Nagar	9891456177	Self Occupied	1675	1625	0	1625	Pakka	More than 4 Meters	2005	D2-2402	Residential		Constructed	2021-11-21	N/A	1625	2920B6	24-002	-	25545	0%	2554.5	0	0	-	2554.5
5970	Crossing Republic	Tower-D2	Jasmetrin	Rajev Jous	Panchsheel Crossing Vijay Nagar	9818163482	Self Occupied	1475	1425	0	1425	Pakka	More than 4 Meters	2005	D2-2403	Residential		Constructed	2021-11-21	N/A	1425	2920B6	24-003	-	22401	0%	2240.1	0	0	-	2240.1

ZONE-3, WARD-Dundaheada(27)

Sr. No	Mohalla_Name	Govt_Plot Id	Owner_Name	Father_Name & Husband_Name	Road Name	Mobile Number	Occupancy Status	Plot Area	Total Area On Ground Floor	Total Rented Residential Builtup Area	Total Self Residential Builtup Area	House Type	Road Width	Construction Year	House Number	House Category	Rate Multiplier	Construction Status	Survey Start Date	Old Property Tax Id	Total Built Up Area	Gis_Map_Parcels_Id	Property Label	Old Arv	New Arv	Arv_Difference	Property Tax(10%)	Water Tax	Sewerage Tax	Old Tax	New Tax
5971	Crossing Republic	Tower-D2	Abhishek Naghi		Panchsheel Crossing Vijay Nagar	8105933336	Rented	1675	1625	1625	0	Pakka	More than 24 Meters	2005	D2-2404	Residential		Constructed	2021-11-21	N/A	1625	2920B6	24-004	-	28738.1	0%	2873.81	0	0	-	2873.8
5972	Crossing Republic	GALAXY TOWER	Bhusan Parsad Kes hri		Panchsheel Crossing Vijay Nagar Ghaz	9910444031	Rented	870	870	870	0	Pakka	More than 24 Meters	2005	1	Residential		Constructed	2021-11-20	N/A	870	2920B7	00-001	-	15386	0%	1538.6	0	0	-	1538.6
5973	Crossing Republic	GALAXY TOWER	N/A		Panchsheel Crossing Vijay Nagar		Self Occupied	870	870	0	870	Pakka	More than 24 Meters	2005	2	Residential		Constructed	2021-11-20	N/A	870	2920B7	00-002	-	13676.4	0%	1367.64	0	0	-	1367.6





ZONE-3, WARD-Dundaheada(27)

Sr. No	Mohalla_Name	Govt_Plot Id	Owner_Name	Father_Name & Husband_Name	Road Name	Mobile Number	Occupancy Status	Plot Area	Total Area On Ground	Total Rented Residential Builtup Area	Total Self Residential Builtup Area	House Type	Road Width	Construction Year	House Number	House Category	Rate Multiplier	Construction Status	Survey Start Date	Old Property Tax Id	Total Builtup Area	Gis_Map_Parcels_Id	Property Label	Old Arv	New Arv	Arv_Difference	Property Tax(10%)	Water Tax	Sewerage Tax	Old Tax	New Tax
5974	Crossing Republic	GALAXY TO WE R	Supriya	Vaibhav	Panchsheel Crossing Vijay Nagar		Self Occupied	1015	1015	0	1015	Pakka	More Than 4 Meters	2005	3	Residential		Constructed	2021-11-20	N/A	1015	2920B7	00-003	-	15955.8	0%	1595.58	0	0	-	1595.6
5975	Crossing Republic	GALAXY TO WE R	N/A		Panchsheel Crossing Vijay Nagar		Self Occupied	1015	1015	0	1015	Pakka	More Than 4 Meters	2005	4	Residential		Constructed	2021-11-20	N/A	1015	2920B7	00-004	-	15955.8	0%	1595.58	0	0	-	1595.6
5976	Crossing Republic	GALAXY TO WE R	Praven Tyagi		Panchsheel Crossing Vijay Nagar		Self Occupied	1320	1320	0	1320	Pakka	More Than 4 Meters	2005	5	Residential		Constructed	2021-11-20	N/A	1320	2920B7	00-005	-	20750.4	0%	2075.04	0	0	-	2075





ZONE-3, WARD-Dundaheada(27)

Sr. No	Mohalla_Name	Govt_Plot Id	Owner_Name	Father_Name & Husband_Name	Road Name	Mobile Number	Occupancy Status	Plot Area	Total Area On Ground	Total Rented Residential Builtup Area	Total Self Residential Builtup Area	House Type	Road Width	Construction Year	House Number	House Category	Rate Multiplier	Construction Status	Survey Start Date	Old Property Tax Id	Total Built Up Area	Gis_Map_Parcels_Id	Property Label	Old Arv	New Arv	Arv_Difference	Property Tax(10%)	Water Tax	Sewerage Tax	Old Tax	New Tax
5977	Crossing Republic	GALAXY TO WE R	Office		Panchsheel Crossing Vijay Nagar		Self Occupied	1320	1320	0	1320	Pakka	More Than 4 Meters	2005	6	Residential		Constructed	2021-11-20	N/A	1320	2920B7	00-006	-	20750.4	0%	2075.04	0	0	-	2075
5978	Crossing Republic	GALAXY TO WE R	N/A		Panchsheel Crossing Vijay Nagar		Self Occupied	1320	1320	0	1320	Pakka	More Than 4 Meters	2005	7	Residential		Constructed	2021-11-20	N/A	1320	2920B7	00-007	-	20750.4	0%	2075.04	0	0	-	2075
5979	Crossing Republic	GALAXY TO WE R	Dr M.A Chaudhary		Panchsheel Crossing Vijay Nagar	9690133175	Self Occupied	1015	1015	0	1015	Pakka	More Than 4 Meters	2005	8	Residential		Constructed	2021-11-20	N/A	1015	2920B7	00-008	-	15955.8	0%	1595.58	0	0	-	1595.6





ZONE-3, WARD-Dundaheada(27)

Sr. No	Mohalla_Name	Govt_Plot Id	Owner_Name	Father_Name & Husband_Name	Road Name	Mobile Number	Occupancy Status	Plot Area	Total Area On Ground	Total Rented Residential Builtup Area	Total Self Residential Builtup Area	House Type	Road Width	Construction Year	House Number	House Category	Rate Multiplier	Construction Status	Survey Start Date	Old Property Tax Id	Total Builtup Area	Gis_Map_Parcels_Id	Property Label	Old Arv	New Arv	Arv_Difference	Property Tax(10%)	Water Tax	Sewerage Tax	Old Tax	New Tax
5980	Crossing Republic	GALAXY TOWER	N/A		Panchsheel Crossing Vijay Nagar		Self Occupied	1015	1015	0	1015	Pakka	More than 4 Meters	2005	9	Residential		Constructed	2021-11-20	N/A	1015	2920B7	00-009	-	15955.8	0%	1595.58	0	0	-	1595.6
5981	Crossing Republic	GALAXY TOWER	Subhash Sharma		Panchsheel Crossing Vijay Nagar		Self Occupied	870	870	0	870	Pakka	More than 4 Meters	2005	101	Residential		Constructed	2021-11-20	N/A	870	2920B7	01-001	-	13676.4	0%	1367.64	0	0	-	1367.6
5982	Crossing Republic	GALAXY TOWER	Deepak Kumar	LATE AARTI SINGH	Panchsheel Crossing Vijay Nagar	9717634180	Self Occupied	870	870	0	870	Pakka	More than 4 Meters	2005	102	Residential		Constructed	2021-11-20	N/A	870	2920B7	01-002	-	13676.4	0%	1367.64	0	0	-	1367.6





ZONE-3, WARD-Dundaheada(27)

Sr. No	Mohalla_Name	Govt_Plot Id	Owner_Name	Father_Name & Husband_Name	Road Name	Mobile Number	Occupancy Status	Plot Area	Total Area On Ground	Total Rented Residential Builtup Area	Total Self Residential Builtup Area	House Type	Road Width	Construction Year	House Number	House Category	Rate Multiplier	Construction Status	Survey Start Date	Old Property Tax Id	Total Built Up Area	Gis_Map Parcel Id	Property Label	Old Arv	New Arv	Arv_Difference	Property Tax(10%)	Water Tax	Sewerage Tax	Old Tax	New Tax
5983	Crossing Republic	GALAXY TO WE R	Rajev Gupta		Panchsheel Crossing Vijay Nagar		Self Occupied	1015	1015	0	1015	Pakka	More than 4 Meters	2005	103	Residential		Constructed	2021-11-20	N/A	1015	2920B7	01-003	-	15955.8	0%	1595.58	0	0	-	1595.6
5984	Crossing Republic	GALAXY TO WE R	See ma Goyal	Navin Singhal	Panchsheel Crossing Vijay Nagar	9540086820	Self Occupied	1015	1015	0	1015	Pakka	More than 4 Meters	2005	104	Residential		Constructed	2021-11-20	N/A	1015	2920B7	01-004	-	15955.8	0%	1595.58	0	0	-	1595.6
5985	Crossing Republic	GALAXY TO WE R	N/A		Panchsheel Crossing Vijay Nagar		Self Occupied	1320	1320	0	1320	Pakka	More than 4 Meters	2005	105	Residential		Constructed	2021-11-20	N/A	1320	2920B7	01-005	-	20750.4	0%	2075.04	0	0	-	2075





ZONE-3, WARD-Dundaheada(27)

Sr. No	Mohalla_Name	Govt_Plot Id	Owner_Name	Father_Name & Husband_Name	Road Name	Mobile Number	Occupancy Status	Plot Area	Total Area On Ground	Total Rented Residential Builtup Area	Total Self Residential Builtup Area	House Type	Road Width	Construction Year	House Number	House Category	Rate Multiplier	Construction Status	Survey Start Date	Old Property Tax Id	Total Builtup Area	Gis_Map Parcel Id	Property Label	Old Arv	New Arv	Arv_Difference	Property Tax(10%)	Water Tax	Sewerage Tax	Old Tax	New Tax
5986	Crossing Republic	GALAXY TOWER	N/A		Panchsheel Crossing Vijay Nagar		Self Occupied	1320	1320	0	1320	Pakka	More Than 4 Meters	2005	106	Residential		Constructed	2021-11-20	N/A	1320	2920B7	01-006	-	20750.4	0%	2075.04	0	0	-	2075
5987	Crossing Republic	GALAXY TOWER	N/A		Panchsheel Crossing Vijay Nagar		Self Occupied	1320	1320	0	1320	Pakka	More Than 4 Meters	2005	107	Residential		Constructed	2021-11-20	N/A	1320	2920B7	01-007	-	20750.4	0%	2075.04	0	0	-	2075
5988	Crossing Republic	GALAXY TOWER	Anjum Alam		Panchsheel Crossing Vijay Nagar		Rented	1015	1015	1015	0	Pakka	More Than 4 Meters	2005	108	Residential		Constructed	2021-11-20	N/A	1015	2920B7	01-008	-	17950.3	0%	1795.03	0	0	-	1795





ZONE-3, WARD-Dundaheada(27)

Sr. No	Mohalla_Nam e	Gov t_Pl ot Id	Owner _Name	Fath er_ Name & Hus band_ Name	Road Name	Mobile_ Nu mber	Occ upa ncy_ Sta tus	Plot_ Are a	Total_ Area_ On_ G round_ Floor	Total_ Rented_ Resid ential_ Builtup_ Area	Total_ Self_ Resid ential_ Built up_ Area	Hou se_ Typ e	Roa d_ Wid th	Constru ction_ Year	House _Numb er	Hou se_ Cat egor y	Rat e_ Multi plier	Con stru ction_ Stat us	Surv ey_ Start_ Date	Old _Pr ope rty_ Tax_ Id	Total_ Built_ Up_ Area	Gis_ Ma p_ Parc el_ Id	Prop erty _Lab el	Old_ Ar v	New_ Arv	Arv_ Diff erence	Property Tax(10%)	Wat er_ Tax	Sew erag e_ Tax	Old_ Tax	New_ Tax
5989	Cross ing Republic	GAL AXY TO WE R	N/A		Panc hsh el Crossing Vijay Nagar		Self Occ upie d	1015	1015	0	1015	Pak ka	More Than 4 Meters	2005	109	Resi dential		Con stru cted	202 1-11- 20	N/A	1015	2920B7	01- 009	-	15955.8	0%	1595.58	0	0	-	1595.6
5990	Cross ing Republic	GAL AXY TO WE R	N/A		Panc hsh el Crossing Vijay Nagar		Self Occ upie d	870	870	0	870	Pak ka	More Than 4 Meters	2005	201	Resi dential		Con stru cted	202 1-11- 20	N/A	870	2920B7	02- 001	-	13676.4	0%	1367.64	0	0	-	1367.6
5991	Cross ing Republic	GAL AXY TO WE R	N/A		Panc hsh el Crossing Vijay Nagar		Self Occ upie d	870	870	0	870	Pak ka	More Than 4 Meters	2005	202	Resi dential		Con stru cted	202 1-11- 20	N/A	870	2920B7	02- 002	-	13676.4	0%	1367.64	0	0	-	1367.6





ZONE-3, WARD-Dundaheada(27)

Sr. No	Mohalla_Name	Govt_Plot Id	Owner_Name	Father_Name & Husband_Name	Road Name	Mobile Number	Occupancy Status	Plot Area	Total Area On Ground Floor	Total Rented Residential Builtup Area	Total Self Residential Builtup Area	House Type	Road Width	Construction Year	House Number	House Category	Rate Multiplier	Construction Status	Survey Start Date	Old Property Tax Id	Total Builtup Area	Gis_Map_Parcels_Id	Property Label	Old Arv	New Arv	Arv_Difference	Property Tax(10%)	Water Tax	Sewerage Tax	Old Tax	New Tax
5992	Crossing Republic	GALAXY TO WE R	Atul Tiwari	HARSHAWARDH AN TIWARI	Panchsheel Crossing Vijay Nagar Ghaziaba	9650682666	Self Occupied	1015	1015	0	1015	Pakka	More Than 4 Meters	2005	203	Residential		Constructed	2021-11-20	N/A	1015	292087	02-003	-	15955.8	0%	1595.58	0	0	-	1595.6
5993	Crossing Republic	GALAXY TO WE R	N/A		Panchsheel Crossing Vijay Nagar		Self Occupied	1015	1015	0	1015	Pakka	More Than 4 Meters	2005	204	Residential		Constructed	2021-11-20	N/A	1015	292087	02-004	-	15955.8	0%	1595.58	0	0	-	1595.6
5994	Crossing Republic	GALAXY TO WE R	N/A		Panchsheel Crossing Vijay Nagar		Self Occupied	1320	1320	0	1320	Pakka	More Than 4 Meters	2005	205	Residential		Constructed	2021-11-20	N/A	1320	292087	02-005	-	20750.4	0%	2075.04	0	0	-	2075





ZONE-3, WARD-Dundaheada(27)

Sr. No	Mohalla_Name	Govt_Plot Id	Owner_Name	Father_Name & Husband_Name	Road Name	Mobile Number	Occupancy Status	Plot Area	Total Area On Ground Floor	Total Rented Residential Builtup Area	Total Self Residential Builtup Area	House Type	Road Width	Construction Year	House Number	House Category	Rate Multiplier	Construction Status	Survey Start Date	Old Property Tax Id	Total Builtup Area	Gis_Map Parcel Id	Property Label	Old Arv	New Arv	Arv_Difference	Property Tax(10%)	Water Tax	Sewerage Tax	Old Tax	New Tax
5995	Crossing Republic	GALAXY TO WE R	Renu Khanduri And Rajendra Khanduri	Rajendra Khanduri	Panchsheel Crossing Vijay Nagar Ghaziabad	9599261459	Self Occupied	1320	1320	0	1320	Pakka	More than 24 Meters	2005	206	Residential		Constructed	2021-11-20	N/A	1320	2920B7	02-006	-	20750.4	0%	2075.04	0	0	-	2075
5996	Crossing Republic	GALAXY TO WE R	Ajit	Gopankrishn	Panchsheel Crossing Vijay Nagar	9650372144	Self Occupied	1320	1320	0	1320	Pakka	More than 24 Meters	2005	207	Residential		Constructed	2021-11-20	N/A	1320	2920B7	02-007	-	20750.4	0%	2075.04	0	0	-	2075





ZONE-3, WARD-Dundaheada(27)

Sr. No	Mohalla_Name	Govt_Plot Id	Owner_Name	Father_Name & Husband_Name	Road Name	Mobile Number	Occupancy Status	Plot Area	Total Area On Ground	Total Rented Residential Builtup Area	Total Self Residential Builtup Area	House Type	Road Width	Construction Year	House Number	House Category	Rate Multiplier	Construction Status	Survey Start Date	Old Property Tax Id	Total Builtup Area	Gis_Map_Parcels_Id	Property Label	Old Arv	New Arv	Arv_Difference	Property Tax(10%)	Water Tax	Sewerage Tax	Old Tax	New Tax
5997	Crossing Republic	GALAXY TOWER	N/A		Panchsheel Crossing Vijay Nagar		Self Occupied	1015	1015	0	1015	Pakka	More than 4 Meters	2005	208	Residential		Constructed	2021-11-20	N/A	1015	2920B7	02-008	-	15955.8	0%	1595.58	0	0	-	1595.6
5998	Crossing Republic	GALAXY TOWER	N/A		Panchsheel Crossing Vijay Nagar		Self Occupied	1015	1015	0	1015	Pakka	More than 4 Meters	2005	209	Residential		Constructed	2021-11-20	N/A	1015	2920B7	02-009	-	15955.8	0%	1595.58	0	0	-	1595.6
5999	Crossing Republic	GALAXY TOWER	Ranjana	Sachin	Panchsheel Crossing Vijay Nagar	9953973547	Self Occupied	870	870	0	870	Pakka	More than 4 Meters	2005	301	Residential		Constructed	2021-11-20	N/A	870	2920B7	03-001	-	13676.4	0%	1367.64	0	0	-	1367.6





ZONE-3, WARD-Dundaheada(27)

Sr. No	Mohalla_Name	Govt_Plot Id	Owner_Name	Father_Name & Husband_Name	Road Name	Mobile Number	Occupancy Status	Plot Area	Total Area On Ground	Total Rented Residential Builtup Area	Total Self Residential Builtup Area	House Type	Road Width	Construction Year	House Number	House Category	Rate Multiplier	Construction Status	Survey Start Date	Old Property Tax Id	Total Built Up Area	Gis Map Parcel Id	Property Label	Old Arv	New Arv	Arv Difference	Property Tax(10%)	Water Tax	Sewerage Tax	Old Tax	New Tax
6000	Crossing Republic	GALAXY TO WE R	Pushpendra Singh		Panchsheel Crossing Vijay Nagar	9871162811	Rented	870	870	870	0	Pakka	More than 4 Meters	2005	302	Residential		Constructed	2021-11-20	N/A	870	2920B7	03-002	-	15386	0%	1538.6	0	0	-	1538.6
6001	Crossing Republic	GALAXY TO WE R	Sikha	Vivek Bhandaria	Panchsheel Crossing Vijay Nagar		Self Occupied	1015	1015	0	1015	Pakka	More than 4 Meters	2005	303	Residential		Constructed	2021-11-20	N/A	1015	2920B7	03-003	-	15955.8	0%	1595.58	0	0	-	1595.6
6002	Crossing Republic	GALAXY TO WE R	N/A		Panchsheel Crossing Vijay Nagar		Self Occupied	1015	1015	0	1015	Pakka	More than 4 Meters	2005	304	Residential		Constructed	2021-11-20	N/A	1015	2920B7	03-004	-	15955.8	0%	1595.58	0	0	-	1595.6





ZONE-3, WARD-Dundaheada(27)

Sr. No	Mohalla_Name	Govt_Plot Id	Owner_Name	Father_Name & Husband_Name	Road Name	Mobile Number	Occupancy Status	Plot Area	Total Area On Ground	Total Rented Residential Builtup Area	Total Self Residential Builtup Area	House Type	Road Width	Construction Year	House Number	House Category	Rate Multiplier	Construction Status	Survey Start Date	Old Property Tax Id	Total Built Up Area	Gis_Map Parcel Id	Property Label	Old Arv	New Arv	Arv_Difference	Property Tax(10%)	Water Tax	Sewerage Tax	Old Tax	New Tax
6003	Crossing Republic	GALAXY TOWER	N/A		Panchsheel Crossing Vijay Nagar		Self Occupied	1320	1320	0	1320	Pakka	More Than 4 Meters	2005	305	Residential		Constructed	2021-11-20	N/A	1320	2920B7	03-005	-	20750.4	0%	2075.04	0	0	-	2075
6004	Crossing Republic	GALAXY TOWER	N/A		Panchsheel Crossing Vijay Nagar		Self Occupied	1320	1320	0	1320	Pakka	More Than 4 Meters	2005	306	Residential		Constructed	2021-11-20	N/A	1320	2920B7	03-006	-	20750.4	0%	2075.04	0	0	-	2075
6005	Crossing Republic	GALAXY TOWER	N/A		Panchsheel Crossing Vijay Nagar		Self Occupied	1320	1320	0	1320	Pakka	More Than 4 Meters	2005	307	Residential		Constructed	2021-11-20	N/A	1320	2920B7	03-007	-	20750.4	0%	2075.04	0	0	-	2075





ZONE-3, WARD-Dundaheada(27)

Sr. No	Mohalla_Name	Govt_Plot Id	Owner_Name	Father_Name & Husband_Name	Road Name	Mobile Number	Occupancy Status	Plot Area	Total Area On Ground Floor	Total Rented Residential Builtup Area	Total Self Residential Builtup Area	House Type	Road Width	Construction Year	House Number	House Category	Rate Multiplier	Construction Status	Survey Start Date	Old Property Tax Id	Total Built Up Area	Gis_Map Parcel Id	Property Label	Old Arv	New Arv	Arv_Difference	Property Tax(10%)	Water Tax	Sewerage Tax	Old Tax	New Tax
6006	Crossing Republic	GALAXY TO WE R	N/A		Panchsheel Crossing Vijay Nagar		Self Occupied	1015	1015	0	1015	Pakka	More Than 24 Meters	2005	308	Residential		Constructed	2021-11-20	N/A	1015	2920B7	03-008	-	15955.8	0%	1595.58	0	0	-	1595.6
6007	Crossing Republic	GALAXY TO WE R	Kirshna Pratih Singh	BRIJMOHAN SINGH	Panchsheel Crossing Vijay Nagar	9958889659	Rented	1015	1015	1015	0	Pakka	More Than 24 Meters	2005	309	Residential		Constructed	2021-11-20	N/A	1015	2920B7	03-009	-	17950.3	0%	1795.03	0	0	-	1795
6008	Crossing Republic	GALAXY TO WE R	Amr Abhijeet Shrivastava	AJAY KUMAR SHRIVASTAVA	Panchsheel Crossing Vijay Nagar Ghaziaba	9532655705	Self Occupied	870	870	0	870	Pakka	More Than 24 Meters	2005	401	Residential		Constructed	2021-11-20	N/A	870	2920B7	04-001	-	13676.4	0%	1367.64	0	0	-	1367.6





ZONE-3, WARD-Dundaheada(27)

Sr. No	Mohalla_Name	Govt_Plot Id	Owner_Name	Father_Name & Husband_Name	Road Name	Mobile Number	Occupancy Status	Plot Area	Total Area On Ground	Total Rented Residential Builtup Area	Total Self Residential Builtup Area	House Type	Road Width	Construction Year	House Number	House Category	Rate Multiplier	Construction Status	Survey Start Date	Old Property Tax Id	Total Builtup Area	Gis_Map Parcel Id	Property Label	Old Arv	New Arv	Arv_Difference	Property Tax(10%)	Water Tax	Sewerage Tax	Old Tax	New Tax
6009	Crossing Republic	GALAXY TOWER	N/A		Panchsheel Crossing Vijay Nagar		Self Occupied	870	870	0	870	Pakka	More than 4 Meters	2005	402	Residential		Constructed	2021-11-20	N/A	870	2920B7	04-002	-	13676.4	0%	1367.64	0	0	-	1367.6
6010	Crossing Republic	GALAXY TOWER	N/A		Panchsheel Crossing Vijay Nagar		Self Occupied	1015	1015	0	1015	Pakka	More than 4 Meters	2005	403	Residential		Constructed	2021-11-20	N/A	1015	2920B7	04-003	-	15955.8	0%	1595.58	0	0	-	1595.6
6011	Crossing Republic	GALAXY TOWER	Neeraj		Panchsheel Crossing Vijay Nagar		Rented	1015	1015	1015	0	Pakka	More than 4 Meters	2005	404	Residential		Constructed	2021-11-20	N/A	1015	2920B7	04-004	-	17950.3	0%	1795.03	0	0	-	1795





ZONE-3, WARD-Dundaheada(27)

Sr. No	Mohalla_Name	Govt_Plot Id	Owner_Name	Father_Name & Husband_Name	Road Name	Mobile Number	Occupancy Status	Plot Area	Total Area On Ground	Total Rented Residential Builtup Area	Total Self Residential Builtup Area	House Type	Road Width	Construction Year	House Number	House Category	Rate Multiplier	Construction Status	Survey Start Date	Old Property Tax Id	Total Builtup Area	Gis_Map_Parcels_Id	Property Label	Old Arv	New Arv	Arv_Difference	Property Tax(10%)	Water Tax	Sewerage Tax	Old Tax	New Tax
6012	Crossing Republic	GALAXY TO WE R	Dr Subhash Kumar		Panchsheel Crossing Vijay Nagar	8447022423	Rented	1320	1320	1320	0	Pakka	More Than 4 Meters	2005	405	Residential		Constructed	2021-11-20	N/A	1320	2920B7	04-005	-	23344.2	0%	2334.42	0	0	-	2334.4
6013	Crossing Republic	GALAXY TO WE R	N/A		Panchsheel Crossing Vijay Nagar		Self Occupied	1320	1320	0	1320	Pakka	More Than 4 Meters	2005	406	Residential		Constructed	2021-11-20	N/A	1320	2920B7	04-006	-	20750.4	0%	2075.04	0	0	-	2075
6014	Crossing Republic	GALAXY TO WE R	N/A		Panchsheel Crossing Vijay Nagar		Self Occupied	1320	1320	0	1320	Pakka	More Than 4 Meters	2005	407	Residential		Constructed	2021-11-20	N/A	1320	2920B7	04-007	-	20750.4	0%	2075.04	0	0	-	2075





ZONE-3, WARD-Dundaheada(27)

Sr. No	Mohalla_Nam e	Gov t_Pl ot Id	Owner _Name	Fath er_ Name & Hus band_ Name	Road Name	Mobile_ Nu mber	Occ upa ncy_ Sta tus	Plot_ Are a	Total_ Area_ On_ G round_ Floor	Total_ Rented_ Resid ential_ Builtup_ Area	Total_ Self_ Resid ential_ Built up_ Area	Hou se_ Typ e	Roa d_ Wid th	Constru ction_ Year	House _Numb er	Hou se_ Cat egor y	Rat e_ Multipl ier	Con stru ction_ St atus	Surv ey_ Star t_ D ate	Old _Pr ope rty_ Tax_ Id	Total_ Built_ Up_ Area	Gis_ Ma p_ Parc el_ Id	Prop erty _Lab el	Old_ Ar v	New_ Arv	Arv_ Diff erence	Property Tax(10%)	Wat er_ Tax	Sew erag e_ Tax	Old_ Tax	New_ Tax
6015	Cross ing Republic	GAL AXY TO WE R	N/A		Panc hsh el Crossing Vijay Nagar		Self Occ upie d	1015	1015	0	1015	Pak ka	More Than 4 Meters	2005	408	Resi den tial		Con stru cted	202 1-11- 20	N/A	1015	2920B7	04- 008	-	15955.8	0%	1595.58	0	0	-	1595.6
6016	Cross ing Republic	GAL AXY TO WE R	N/A		Panc hsh el Crossing Vijay Nagar		Self Occ upie d	1015	1015	0	1015	Pak ka	More Than 4 Meters	2005	409	Resi den tial		Con stru cted	202 1-11- 20	N/A	1015	2920B7	04- 009	-	15955.8	0%	1595.58	0	0	-	1595.6
6017	Cross ing Republic	GAL AXY TO WE R	N/A		Panc hsh el Crossing Vijay Nagar		Self Occ upie d	870	870	0	870	Pak ka	More Than 4 Meters	2005	501	Resi den tial		Con stru cted	202 1-11- 20	N/A	870	2920B7	05- 001	-	13676.4	0%	1367.64	0	0	-	1367.6





ZONE-3, WARD-Dundaheada(27)

Sr. No	Mohalla_Nam e	Govt_Plot Id	Owner_Nam e	Fath er_Nam e & Hus band_Nam e	Road Nam e	Mobile_Nu mber	Occ upa ncy_Stat us	Plot_Are a	Total_Are a_On_G round_Floor	Total_Rented_Resid ential_Builtup_Area	Total_Self_Resid ential_Built up_Area	Hou se_Typ e	Roa d_Wid th	Constru ction_Y ear	House _Numb er	Hou se_Cat egor y	Rat e_Mul tipli er	Con stru ction_Stat us	Surv ey_Star t_D ate	Old _Pr ope rty_Tax _Id	Total_Built_ Up_Area	Gis_Ma p_Parc el_Id	Prop erty _Lab el	Old_Arv	New_Arv	Arv_Diff erence	Property Tax(10%)	Wat er_T ax	Sew erag e_T ax	Old_T ax	New_T ax
6018	Cross ing Repu blic	GAL AXY TO WE R	N/A		Panc hsh el Cros sing Vijay Naga r		Self Occ upie d	870	870	0	870	Pak ka	MoreTh an2 4Meters	2005	502	Resi den tial		Con stru cted	202 1-11-20	N/A	870	2920B7	05-002	-	13676.4	0%	1367.64	0	0	-	1367.6
6019	Cross ing Repu blic	GAL AXY TO WE R	N/A		Panc hsh el Cros sing Vijay Naga r		Self Occ upie d	1015	1015	0	1015	Pak ka	MoreTh an2 4Meters	2005	503	Resi den tial		Con stru cted	202 1-11-20	N/A	1015	2920B7	05-003	-	15955.8	0%	1595.58	0	0	-	1595.6
6020	Cross ing Repu blic	GAL AXY TO WE R	N/A		Panc hsh el Cros sing Vijay Naga r		Self Occ upie d	1015	1015	0	1015	Pak ka	MoreTh an2 4Meters	2005	504	Resi den tial		Con stru cted	202 1-11-20	N/A	1015	2920B7	05-004	-	15955.8	0%	1595.58	0	0	-	1595.6





ZONE-3, WARD-Dundaheada(27)

Sr. No	Mohalla_Name	Govt_Plot Id	Owner_Name	Father_Name & Husband_Name	Road Name	Mobile Number	Occupancy Status	Plot Area	Total Area On Ground Floor	Total Rented Residential Builtup Area	Total Self Residential Builtup Area	House Type	Road Width	Construction Year	House Number	House Category	Rate Multiplier	Construction Status	Survey Start Date	Old Property Tax Id	Total Builtup Area	Gis_Map_Parcels_Id	Property Label	Old Arv	New Arv	Arv_Difference	Property Tax(10%)	Water Tax	Sewerage Tax	Old Tax	New Tax
6021	Crossing Republic	GALAXY TO WE R	Somesh Tyagi	LATE SHRI ASHARAM TYAGI	Panchsheel Crossing Vijay Nagar Ghaziabad	9643363916	Self Occupied	1320	1320	0	1320	Pakka	More Than 4 Meters	2005	505	Residential		Constructed	2021-11-20	N/A	1320	2920B7	05-005	-	20750.4	0%	2075.04	0	0	-	2075
6022	Crossing Republic	GALAXY TO WE R	N/A		Panchsheel Crossing Vijay Nagar		Self Occupied	1320	1320	0	1320	Pakka	More Than 4 Meters	2005	506	Residential		Constructed	2021-11-20	N/A	1320	2920B7	05-006	-	20750.4	0%	2075.04	0	0	-	2075
6023	Crossing Republic	GALAXY TO WE R	Nitin Tirpathi		Panchsheel Crossing Vijay Nagar		Rented	1320	1320	1320	0	Pakka	More Than 4 Meters	2005	507	Residential		Constructed	2021-11-20	N/A	1320	2920B7	05-007	-	23344.2	0%	2334.42	0	0	-	2334.4





ZONE-3, WARD-Dundaheada(27)


Sr. No	Mohalla_Name	Govt_Plot Id	Owner_Name	Father_Name & Husband_Name	Road Name	Mobile Number	Occupancy Status	Plot Area	Total Area On Ground Floor	Total Rented Residential Builtup Area	Total Self Residential Builtup Area	House Type	Road Width	Construction Year	House Number	House Category	Rate Multiplier	Construction Status	Survey Start Date	Old Property Tax Id	Total Built Up Area	Gis Map Parcel Id	Property Label	Old Arv	New Arv	Arv Difference	Property Tax(10%)	Water Tax	Sewerage Tax	Old Tax	New Tax
6024	Crossing Republic	GALAXY TO WE R	N/A		Panchsheel Crossing Vijay Nagar		Self Occupied	1015	1015	0	1015	Pakka	More Than 24 Meters	2005	508	Residential		Constructed	2021-11-20	N/A	1015	2920B7	05-008	-	15955.8	0%	1595.58	0	0	-	1595.6
6025	Crossing Republic	GALAXY TO WE R	Amit Shital Mittal	SATISH CHANDRA MITTAL	Panchsheel Crossing Vijay Nagar Ghaziaba	9582804858	Self Occupied	1015	1015	0	1015	Pakka	More Than 24 Meters	2005	509	Residential		Constructed	2021-11-20	N/A	1015	2920B7	05-009	-	15955.8	0%	1595.58	0	0	-	1595.6
6026	Crossing Republic	GALAXY TO WE R	N/A		Panchsheel Crossing Vijay Nagar		Self Occupied	870	870	0	870	Pakka	More Than 24 Meters	2005	601	Residential		Constructed	2021-11-20	N/A	870	2920B7	06-001	-	13676.4	0%	1367.64	0	0	-	1367.6





ZONE-3, WARD-Dundaheada(27)

Sr. No	Mohalla_Name	Govt_Plot_Id	Owner_Name	Father_Name & Husband_Name	Road Name	Mobile Number	Occupancy Status	Plot Area	Total Area On Ground	Total Rented Residential Builtup Area	Total Self Residential Builtup Area	House Type	Road Width	Construction Year	House Number	House Category	Rate Multiplier	Construction Status	Survey Start Date	Old Property Tax Id	Total Builtup Area	Gis_Map_Parcels_Id	Property Label	Old Arv	New Arv	Arv_Difference	Property Tax(10%)	Water Tax	Sewerage Tax	Old Tax	New Tax
6027	Crossing Republic	GALAXY TOWER	N/A		Panchsheel Crossing Vijay Nagar		Self Occupied	870	870	0	870	Pakka	More than 4 Meters	2005	602	Residential		Constructed	2021-11-20	N/A	870	2920B7	06-002	-	13676.4	0%	1367.64	0	0	-	1367.6
6028	Crossing Republic	GALAXY TOWER	Nittu	Harendra	Panchsheel Crossing Vijay Nagar		Self Occupied	1015	1015	0	1015	Pakka	More than 4 Meters	2005	603	Residential		Constructed	2021-11-20	N/A	1015	2920B7	06-003	-	15955.8	0%	1595.58	0	0	-	1595.6
6029	Crossing Republic	GALAXY TOWER	N/A		Panchsheel Crossing Vijay Nagar		Self Occupied	1015	1015	0	1015	Pakka	More than 4 Meters	2005	604	Residential		Constructed	2021-11-20	N/A	1015	2920B7	06-004	-	15955.8	0%	1595.58	0	0	-	1595.6


ZONE-3, WARD-Dundaheada(27)

Sr. No	Mohalla_Name	Govt_Plot Id	Owner_Name	Father_Name & Husband_Name	Road Name	Mobile Number	Occupancy Status	Plot Area	Total Area On Ground Floor	Total Rented Residential Builtup Area	Total Self Residential Builtup Area	House Type	Road Width	Construction Year	House Number	House Category	Rate Multiplier	Construction Status	Survey Start Date	Old Property Tax Id	Total Built Up Area	Gis_Map_Parcels_Id	Property Label	Old Arv	New Arv	Arv_Difference	Property Tax(10%)	Water Tax	Sewerage Tax	Old Tax	New Tax
6030	Crossing Republic	GALAXY TO WE R	Mri nal Kant i Jha	MR SHR I NAR AYA N	Panc hshel Crossing Vijay Nagar	9899403422	Self Occupied	1320	1320	0	1320	Pak ka	More Than 4 Meters	2005	605	Residential		Constructed	2021-11-20	N/A	1320	2920B7	06-005	-	20750.4	0%	2075.04	0	0	-	2075
6031	Crossing Republic	GALAXY TO WE R	Manoj Bhardwaj		Panc hshel Crossing Vijay Nagar		Rented	1320	1320	1320	0	Pak ka	More Than 4 Meters	2005	606	Residential		Constructed	2021-11-20	N/A	1320	2920B7	06-006	-	23344.2	0%	2334.42	0	0	-	2334.4
6032	Crossing Republic	GALAXY TO WE R	N/A		Panc hshel Crossing Vijay Nagar		Self Occupied	1320	1320	0	1320	Pak ka	More Than 4 Meters	2005	607	Residential		Constructed	2021-11-20	N/A	1320	2920B7	06-007	-	20750.4	0%	2075.04	0	0	-	2075





ZONE-3, WARD-Dundaheada(27)

Sr. No	Mohalla_Name	Govt_Plot Id	Owner_Name	Father_Name & Husband_Name	Road Name	Mobile Number	Occupancy Status	Plot Area	Total Area On Ground Floor	Total Rented Residential Builtup Area	Total Self Residential Builtup Area	House Type	Road Width	Construction Year	House Number	House Category	Rate Multiplier	Construction Status	Survey Start Date	Old Property Tax Id	Total Built Up Area	Gis_Map Parcel Id	Property Label	Old Arv	New Arv	Arv_Difference	Property Tax(10%)	Water Tax	Sewerage Tax	Old Tax	New Tax
6033	Crossing Republic	GALAXY TOWER	N/A		Panchsheel Crossing Vijay Nagar		Self Occupied	1015	1015	0	1015	Pakka	More than 4 Meters	2005	608	Residential		Constructed	2021-11-20	N/A	1015	2920B7	06-008	-	15955.8	0%	1595.58	0	0	-	1595.6
6034	Crossing Republic	GALAXY TOWER	Arun Chaudhary	VIRESH KUMAR	Panchsheel Crossing Vijay Nagar	9911998139	Self Occupied	1015	1015	0	1015	Pakka	More than 4 Meters	2005	609	Residential		Constructed	2021-11-20	N/A	1015	2920B7	06-009	-	15955.8	0%	1595.58	0	0	-	1595.6
6035	Crossing Republic	GALAXY TOWER	N/A		Panchsheel Crossing Vijay Nagar		Self Occupied	870	870	0	870	Pakka	More than 4 Meters	2005	701	Residential		Constructed	2021-11-20	N/A	870	2920B7	07-001	-	13676.4	0%	1367.64	0	0	-	1367.6





ZONE-3, WARD-Dundaheada(27)

Sr. No	Mohalla_Name	Govt_Plot Id	Owner_Name	Father_Name & Husband_Name	Road Name	Mobile Number	Occupancy Status	Plot Area	Total Area On Ground	Total Rented Residential Builtup Area	Total Self Residential Builtup Area	House Type	Road Width	Construction Year	House Number	House Category	Rate Multiplier	Construction Status	Survey Start Date	Old Property Tax Id	Total Builtup Area	Gis_Map Parcel Id	Property Label	Old Arv	New Arv	Arv_Difference	Property Tax(10%)	Water Tax	Sewerage Tax	Old Tax	New Tax
6036	Crossing Republic	GALAXY TO WE R	N/A		Panchsheel Crossing Vijay Nagar		Self Occupied	870	870	0	870	Pakka	More Than 4 Meters	2005	702	Residential		Constructed	2021-11-20	N/A	870	2920B7	07-002	-	13676.4	0%	1367.64	0	0	-	1367.6
6037	Crossing Republic	GALAXY TO WE R	N/A		Panchsheel Crossing Vijay Nagar		Self Occupied	1015	1015	0	1015	Pakka	More Than 4 Meters	2005	703	Residential		Constructed	2021-11-20	N/A	1015	2920B7	07-003	-	15955.8	0%	1595.58	0	0	-	1595.6
6038	Crossing Republic	GALAXY TO WE R	Mr Gaurav Panday		Panchsheel Crossing Vijay Nagar	9999750445	Rented	1515	1015	1015	0	Pakka	More Than 4 Meters	2005	704	Residential		Constructed	2021-11-20	N/A	1015	2920B7	07-004	-	17950.3	0%	1795.03	0	0	-	1795





ZONE-3, WARD-Dundaheada(27)

Sr. No	Mohalla_Name	Govt_Plot Id	Owner_Name	Father_Name & Husband_Name	Road Name	Mobile Number	Occupancy Status	Plot Area	Total Area On Ground	Total Rented Residential Builtup Area	Total Self Residential Builtup Area	House Type	Road Width	Construction Year	House Number	House Category	Rate Multiplier	Construction Status	Survey Start Date	Old Property Tax Id	Total Built Up Area	Gis_Map Parcel Id	Property Label	Old Arv	New Arv	Arv_Difference	Property Tax(10%)	Water Tax	Sewerage Tax	Old Tax	New Tax
6039	Crossing Republic	GALAXY TOWER	N/A		Panchsheel Crossing Vijay Nagar		Self Occupied	1320	1320	0	1320	Pakka	More than 4 Meters	2005	705	Residential		Constructed	2021-11-20	N/A	1320	2920B7	07-005	-	20750.4	0%	2075.04	0	0	-	2075
6040	Crossing Republic	GALAXY TOWER	N/A		Panchsheel Crossing Vijay Nagar		Self Occupied	1320	1320	0	1320	Pakka	More than 4 Meters	2005	706	Residential		Constructed	2021-11-20	N/A	1320	2920B7	07-006	-	20750.4	0%	2075.04	0	0	-	2075
6041	Crossing Republic	GALAXY TOWER	Vipin Kumar Gupta		Panchsheel Crossing Vijay Nagar	9910486277	Rented	1320	1320	1320	0	Pakka	More than 4 Meters	2005	707	Residential		Constructed	2021-11-20	N/A	1320	2920B7	07-007	-	23344.2	0%	2334.42	0	0	-	2334.4





ZONE-3, WARD-Dundaheada(27)

Sr. No	Mohalla_Name	Govt_Plot Id	Owner_Name	Father_Name & Husband_Name	Road Name	Mobile Number	Occupancy Status	Plot Area	Total Area On Ground Floor	Total Rented Residential Builtup Area	Total Self Residential Builtup Area	House Type	Road Width	Construction Year	House Number	House Category	Rate Multiplier	Construction Status	Survey Start Date	Old Property Tax Id	Total Builtup Area	Gis_Map_Parcels_Id	Property Label	Old Arv	New Arv	Arv_Difference	Property Tax(10%)	Water Tax	Sewerage Tax	Old Tax	New Tax
6042	Crossing Republic	GALAXY TO WE R	Vikash Kumar	NARESH KUMAR	Panchsheel Crossing Vijay Nagar	9213988517	Self Occupied	1015	1015	0	1015	Pakka	More Than 4 Meters	2005	708	Residential		Constructed	2021-11-20	N/A	1015	2920B7	07-008	-	15955.8	0%	1595.58	0	0	-	1595.6
6043	Crossing Republic	GALAXY TO WE R	N/A		Panchsheel Crossing Vijay Nagar		Self Occupied	1015	1015	0	1015	Pakka	More Than 4 Meters	2005	709	Residential		Constructed	2021-11-20	N/A	1015	2920B7	07-009	-	15955.8	0%	1595.58	0	0	-	1595.6
6044	Crossing Republic	GALAXY TO WE R	Late Sashi Bhusan Parsad Sinha	late Shri Sumashankar Parsad	Panchsheel Crossing Vijay Nagar Ghaziabad	9654853305	Self Occupied	870	870	0	870	Pakka	More Than 4 Meters	2005	801	Residential		Constructed	2021-11-20	N/A	870	2920B7	08-001	-	13676.4	0%	1367.64	0	0	-	1367.6





ZONE-3, WARD-Dundaheada(27)

Sr. No	Mohalla_Name	Govt_Plot Id	Owner_Name	Father_Name & Husband_Name	Road Name	Mobile Number	Occupancy Status	Plot Area	Total Area On Ground	Total Rented Residential Builtup Area	Total Self Residential Builtup Area	House Type	Road Width	Construction Year	House Number	House Category	Rate Multiplier	Construction Status	Survey Start Date	Old Property Tax Id	Total Builtup Area	Gis_Map_Parcels_Id	Property Label	Old Arv	New Arv	Arv_Difference	Property Tax(10%)	Water Tax	Sewerage Tax	Old Tax	New Tax
6045	Crossing Republic	GALAXY TOWER	Narsh Verma		Panchsheel Crossing Vijay Nagar	9343531555	Rented	870	870	870	0	Pakka	More than 4 Meters	2005	802	Residential		Constructed	2021-11-20	N/A	870	2920B7	08-002	-	15386	0%	1538.6	0	0	-	1538.6
6046	Crossing Republic	GALAXY TOWER	N/A		Panchsheel Crossing Vijay Nagar		Self Occupied	1015	1015	0	1015	Pakka	More than 4 Meters	2005	803	Residential		Constructed	2021-11-20	N/A	1015	2920B7	08-003	-	15955.8	0%	1595.58	0	0	-	1595.6
6047	Crossing Republic	GALAXY TOWER	N/A		Panchsheel Crossing Vijay Nagar		Self Occupied	1015	1015	0	1015	Pakka	More than 4 Meters	2005	804	Residential		Constructed	2021-11-20	N/A	1015	2920B7	08-004	-	15955.8	0%	1595.58	0	0	-	1595.6





ZONE-3, WARD-Dundaheada(27)

Sr. No	Mohalla_Name	Govt_Plot Id	Owner_Name	Father_Name & Husband_Name	Road Name	Mobile Number	Occupancy Status	Plot Area	Total Area On Ground	Total Rented Residential Builtup Area	Total Self Residential Builtup Area	House Type	Road Width	Construction Year	House Number	House Category	Rate Multiplier	Construction Status	Survey Start Date	Old Property Tax Id	Total Built Up Area	Gis_Map Parcel Id	Property Label	Old Arv	New Arv	Arv_Difference	Property Tax(10%)	Water Tax	Sewerage Tax	Old Tax	New Tax
6048	Crossing Republic	GALAXY TOWER	N/A		Panchsheel Crossing Vijay Nagar		Self Occupied	1320	1320	0	1320	Pakka	More Than 4 Meters	2005	805	Residential		Constructed	2021-11-20	N/A	1320	2920B7	08-005	-	20750.4	0%	2075.04	0	0	-	2075
6049	Crossing Republic	GALAXY TOWER	N/A		Panchsheel Crossing Vijay Nagar		Self Occupied	1320	1320	0	1320	Pakka	More Than 4 Meters	2005	806	Residential		Constructed	2021-11-20	N/A	1320	2920B7	08-006	-	20750.4	0%	2075.04	0	0	-	2075
6050	Crossing Republic	GALAXY TOWER	Shrikant Bhande	POORSO TAM	Panchsheel Crossing Vijay Nagar	8447045500	Self Occupied	1320	1320	0	1320	Pakka	More Than 4 Meters	2005	807	Residential		Constructed	2021-11-20	N/A	1320	2920B7	08-007	-	20750.4	0%	2075.04	0	0	-	2075





ZONE-3, WARD-Dundaheada(27)

Sr. No	Mohalla_Name	Govt_Plot Id	Owner_Name	Father_Name & Husband_Name	Road Name	Mobile Number	Occupancy Status	Plot Area	Total Area On Ground	Total Rented Residential Builtup Area	Total Self Residential Builtup Area	House Type	Road Width	Construction Year	House Number	House Category	Rate Multiplier	Construction Status	Survey Start Date	Old Property Tax Id	Total Built Up Area	Gis_Map Parcel Id	Property Label	Old Arv	New Arv	Arv_Difference	Property Tax(10%)	Water Tax	Sewerage Tax	Old Tax	New Tax
6051	Crossing Republic	GALAXY TOWER	N/A		Panchsheel Crossing Vijay Nagar		Self Occupied	1015	1015	0	1015	Pakka	More than 4 Meters	2005	808	Residential		Constructed	2021-11-20	N/A	1015	2920B7	08-008	-	15955.8	0%	1595.58	0	0	-	1595.6
6052	Crossing Republic	GALAXY TOWER	Gaurav Gupta		Panchsheel Crossing Vijay Nagar		Rented	1015	1015	1015	0	Pakka	More than 4 Meters	2005	809	Residential		Constructed	2021-11-20	N/A	1015	2920B7	08-009	-	17950.3	0%	1795.03	0	0	-	1795
6053	Crossing Republic	GALAXY TOWER	Vikash Jain	SURAJ BHAI	Panchsheel Crossing Vijay Nagar	7838369177	Self Occupied	870	870	0	870	Pakka	More than 4 Meters	2005	901	Residential		Constructed	2021-11-20	N/A	870	2920B7	09-001	-	13676.4	0%	1367.64	0	0	-	1367.6





ZONE-3, WARD-Dundaheada(27)

Sr. No	Mohalla_Name	Govt_Plot Id	Owner_Name	Father_Name & Husband_Name	Road Name	Mobile Number	Occupancy Status	Plot Area	Total Area On Ground	Total Rented Residential Builtup Area	Total Self Residential Builtup Area	House Type	Road Width	Construction Year	House Number	House Category	Rate Multiplier	Construction Status	Survey Start Date	Old Property Tax Id	Total Builtup Area	Gis_Map_Parcels_Id	Property Label	Old Arv	New Arv	Arv_Difference	Property Tax(10%)	Water Tax	Sewerage Tax	Old Tax	New Tax
6054	Crossing Republic	GALAXY TOWER	N/A		Panchsheel Crossing Vijay Nagar		Rented	870	870	870	0	Pakka	More than 4 Meters	2005	902	Residential		Constructed	2021-11-20	N/A	870	2920B7	09-002	-	15386	0%	1538.6	0	0	-	1538.6
6055	Crossing Republic	GALAXY TOWER	N/A		Panchsheel Crossing Vijay Nagar		Self Occupied	1015	1015	0	1015	Pakka	More than 4 Meters	2005	903	Residential		Constructed	2021-11-20	N/A	1015	2920B7	09-003	-	15955.8	0%	1595.58	0	0	-	1595.6
6056	Crossing Republic	GALAXY TOWER	N/A		Panchsheel Crossing Vijay Nagar		Self Occupied	1015	1015	0	1015	Pakka	More than 4 Meters	2005	904	Residential		Constructed	2021-11-20	N/A	1015	2920B7	09-004	-	15955.8	0%	1595.58	0	0	-	1595.6





ZONE-3, WARD-Dundaheada(27)

Sr. No	Mohalla_Nam e	Govt_Plot Id	Owner_Nam e	Father_Nam e & Husb and_Nam e	Road Nam e	Mobile_Nu mber	Occu pancy_Statu s	Plot_Are a	Total_Are a_On_G round_Floor	Total_Rented_Resid ential_Builtup_Are a	Total_Self_Resid ential_Built up_Are a	Hou se_Typ e	Roa d_Wid th	Constru ction_Y ear	House _Numb er	Hou se_Cat egor y	Rat e_Mul tipli er	Con stru ction_Statu s	Surv ey_Star t_D ate	Old _Pr ope rty_Tax _Id	Total_Built_ Up_Are a	Gis_Ma p_Parc el_Id	Prop erty _Lab el	Old_Arv	New_Arv	Arv_Diff erence	Property Tax(10%)	Wat er_T ax	Sew erag e_T ax	Old_T ax	New_T ax
6057	Cross ing Repu blic	GAL AXY TO WE R	N/A		Panc hsh el Cros sing Vijay Naga r		Self Occ upie d	1320	1320	0	1320	Pak ka	MoreTh an2 4Meters	2005	905	Resi den tial		Con stru ction	202 1-11-20	N/A	1320	2920B7	09-005	-	20750.4	0%	2075.04	0	0	-	2075
6058	Cross ing Repu blic	GAL AXY TO WE R	N/A		Panc hsh el Cros sing Vijay Naga r		Self Occ upie d	1320	1320	0	1320	Pak ka	MoreTh an2 4Meters	2005	906	Resi den tial		Con stru ction	202 1-11-20	N/A	1320	2920B7	09-006	-	20750.4	0%	2075.04	0	0	-	2075
6059	Cross ing Repu blic	GAL AXY TO WE R	Kela sh Nar aya n Sa hu	RAM CHA RAN SAHU	Panc hsh el Cros sing Vijay Naga r	9350225415	Self Occ upie d	1320	1320	0	1320	Pak ka	MoreTh an2 4Meters	2005	907	Resi den tial		Con stru ction	202 1-11-20	N/A	1320	2920B7	09-007	-	20750.4	0%	2075.04	0	0	-	2075

ZONE-3, WARD-Dundaheada(27)

Sr. No	Mohalla_Name	Govt_Plot Id	Owner_Name	Father_Name & Husband_Name	Road Name	Mobile Number	Occupancy Status	Plot Area	Total Area On Ground	Total Rented Residential Builtup Area	Total Self Residential Builtup Area	House Type	Road Width	Construction Year	House Number	House Category	Rate Multiplier	Construction Status	Survey Start Date	Old Property Tax Id	Total Built Up Area	Gis_Map Parcel Id	Property Label	Old Arv	New Arv	Arv_Difference	Property Tax(10%)	Water Tax	Sewerage Tax	Old Tax	New Tax
6060	Crossing Republic	GALAXY TO WE R	N/A		Panchsheel Crossing Vijay Nagar		Self Occupied	1015	1015	0	1015	Pakka	More Than 4 Meters	2005	908	Residential		Constructed	2021-11-20	N/A	1015	2920B7	09-008	-	15955.8	0%	1595.58	0	0	-	1595.6
6061	Crossing Republic	GALAXY TO WE R	Rajev Kumar	SHRI RADHEY SHYAM	Panchsheel Crossing Vijay Nagar	9412621179	Self Occupied	1015	1015	0	1015	Pakka	More Than 4 Meters	2005	909	Residential		Constructed	2021-11-20	N/A	1015	2920B7	09-009	-	15955.8	0%	1595.58	0	0	-	1595.6
6062	Crossing Republic	GALAXY TO WE R	N/A		Panchsheel Crossing Vijay Nagar		Rented	879	870	870	0	Pakka	More Than 4 Meters	2005	1001	Residential		Constructed	2021-11-20	N/A	870	2920B7	10-001	-	15386	0%	1538.6	0	0	-	1538.6





ZONE-3, WARD-Dundaheada(27)

Sr. No	Mohalla_Name	Govt_Plot Id	Owner_Name	Father_Name & Husband_Name	Road Name	Mobile Number	Occupancy Status	Plot Area	Total Area On Ground	Total Rented Residential Builtup Area	Total Self Residential Builtup Area	House Type	Road Width	Construction Year	House Number	House Category	Rate Multiplier	Construction Status	Survey Start Date	Old Property Tax Id	Total Builtup Area	Gis_Map_Parcels_Id	Property Label	Old Arv	New Arv	Arv_Difference	Property Tax(10%)	Water Tax	Sewerage Tax	Old Tax	New Tax
6063	Crossing Republic	GALAXY TOWER	N/A		Panchsheel Crossing Vijay Nagar		Self Occupied	870	870	0	870	Pakka	More than 4 Meters	2005	1002	Residential		Constructed	2021-11-20	N/A	870	2920B7	10-002	-	13676.4	0%	1367.64	0	0	-	1367.6
6064	Crossing Republic	GALAXY TOWER	N/A		Panchsheel Crossing Vijay Nagar		Self Occupied	1015	1015	0	1015	Pakka	More than 4 Meters	2005	1003	Residential		Constructed	2021-11-20	N/A	1015	2920B7	10-003	-	15955.8	0%	1595.58	0	0	-	1595.6
6065	Crossing Republic	GALAXY TOWER	N/A		Panchsheel Crossing Vijay Nagar		Self Occupied	1015	1015	0	1015	Pakka	More than 4 Meters	2005	1004	Residential		Constructed	2021-11-20	N/A	1015	2920B7	10-004	-	15955.8	0%	1595.58	0	0	-	1595.6





ZONE-3, WARD-Dundaheada(27)

Sr. No	Mohalla_Name	Govt_Plot Id	Owner_Name	Father_Name & Husband_Name	Road Name	Mobile Number	Occupancy Status	Plot Area	Total Area On Ground	Total Rented Residential Builtup Area	Total Self Residential Builtup Area	House Type	Road Width	Construction Year	House Number	House Category	Rate Multiplier	Construction Status	Survey Start Date	Old Property Tax Id	Total Built Up Area	Gis_Map Parcel Id	Property Label	Old Arv	New Arv	Arv_Difference	Property Tax(10%)	Water Tax	Sewerage Tax	Old Tax	New Tax
6066	Crossing Republic	GALAXY TOWER	N/A		Panchsheel Crossing Vijay Nagar		Self Occupied	1553	1320	0	1320	Pakka	More Than 4 Meters	2005	1005	Residential		Constructed	2021-11-20	N/A	1320	2920B7	10-005	-	20750.4	0%	2075.04	0	0	-	2075
6067	Crossing Republic	GALAXY TOWER	N/A		Panchsheel Crossing Vijay Nagar		Self Occupied	1320	1320	0	1320	Pakka	More Than 4 Meters	2005	1006	Residential		Constructed	2021-11-20	N/A	1320	2920B7	10-006	-	20750.4	0%	2075.04	0	0	-	2075
6068	Crossing Republic	GALAXY TOWER	N/A		Panchsheel Crossing Vijay Nagar		Self Occupied	1577	1320	0	1320	Pakka	More Than 4 Meters	2005	1007	Residential		Constructed	2021-11-20	N/A	1320	2920B7	10-007	-	20750.4	0%	2075.04	0	0	-	2075





ZONE-3, WARD-Dundaheada(27)

Sr. No	Mohalla_Name	Govt_Plot Id	Owner_Name	Father_Name & Husband_Name	Road Name	Mobile Number	Occupancy Status	Plot Area	Total Area On Ground	Total Rented Residential Builtup Area	Total Self Residential Builtup Area	House Type	Road Width	Construction Year	House Number	House Category	Rate Multiplier	Construction Status	Survey Start Date	Old Property Tax Id	Total Builtup Area	Gis_Map_Parcels_Id	Property Label	Old Arv	New Arv	Arv_Difference	Property Tax(10%)	Water Tax	Sewerage Tax	Old Tax	New Tax
6069	Crossing Republic	GALAXY TO WE R	Swati		Panchsheel Crossing Vijay Nagar		Self Occupied	1015	1015	0	1015	Pakka	More Than 4 Meters	2005	1008	Residential		Constructed	2021-11-20	N/A	1015	2920B7	10-008	-	15955.8	0%	1595.58	0	0	-	1595.6
6070	Crossing Republic	GALAXY TO WE R	N/A		Panchsheel Crossing Vijay Nagar		Self Occupied	1015	1015	0	1015	Pakka	More Than 4 Meters	2005	1009	Residential		Constructed	2021-11-20	N/A	1015	2920B7	10-009	-	15955.8	0%	1595.58	0	0	-	1595.6
6071	Crossing Republic	GALAXY TO WE R	N/A		Panchsheel Crossing Vijay Nagar		Self Occupied	870	870	0	870	Pakka	More Than 4 Meters	2005	1101	Residential		Constructed	2021-11-20	N/A	870	2920B7	11-001	-	13676.4	0%	1367.64	0	0	-	1367.6





ZONE-3, WARD-Dundaheada(27)

Sr. No	Mohalla_Name	Govt_Plot Id	Owner_Name	Father_Name & Husband_Name	Road Name	Mobile Number	Occupancy Status	Plot Area	Total Area On Ground	Total Rented Residential Builtup Area	Total Self Residential Builtup Area	House Type	Road Width	Construction Year	House Number	House Category	Rate Multiplier	Construction Status	Survey Start Date	Old Property Tax Id	Total Built Up Area	Gis_Map Parcel Id	Property Label	Old Arv	New Arv	Arv_Difference	Property Tax(10%)	Water Tax	Sewerage Tax	Old Tax	New Tax
6072	Crossing Republic	GALAXY TOWER	Anil Kumar		Panchsheel Crossing Vijay Nagar		Rented	870	870	870	0	Pakka	More than 4 Meters	2005	1102	Residential		Constructed	2021-11-20	N/A	870	2920B7	11-002	-	15386	0%	1538.6	0	0	-	1538.6
6073	Crossing Republic	GALAXY TOWER	N/A		Panchsheel Crossing Vijay Nagar		Self Occupied	1015	1015	0	1015	Pakka	More than 4 Meters	2005	1103	Residential		Constructed	2021-11-20	N/A	1015	2920B7	11-003	-	15955.8	0%	1595.58	0	0	-	1595.6
6074	Crossing Republic	GALAXY TOWER	N/A		Panchsheel Crossing Vijay Nagar		Self Occupied	1015	1015	0	1015	Pakka	More than 4 Meters	2005	1104	Residential		Constructed	2021-11-20	N/A	1015	2920B7	11-004	-	15955.8	0%	1595.58	0	0	-	1595.6





ZONE-3, WARD-Dundaheada(27)

Sr. No	Mohalla_Name	Govt_Plot Id	Owner_Name	Father_Name & Husband_Name	Road Name	Mobile Number	Occupancy Status	Plot Area	Total Area On Ground	Total Rented Residential Builtup Area	Total Self Residential Builtup Area	House Type	Road Width	Construction Year	House Number	House Category	Rate Multiplier	Construction Status	Survey Start Date	Old Property Tax Id	Total Builtup Area	Gis_Map_Parcels_Id	Property Label	Old Arv	New Arv	Arv_Difference	Property Tax(10%)	Water Tax	Sewerage Tax	Old Tax	New Tax
6075	Crossing Republic	GALAXY TOWER	N/A		Panchsheel Crossing Vijay Nagar		Self Occupied	1320	1320	0	1320	Pakka	More Than 4 Meters	2005	1105	Residential		Constructed	2021-11-20	N/A	1320	2920B7	11-005	-	20750.4	0%	2075.04	0	0	-	2075
6076	Crossing Republic	GALAXY TOWER	N/A		Panchsheel Crossing Vijay Nagar		Self Occupied	1320	1320	0	1320	Pakka	More Than 4 Meters	2005	1106	Residential		Constructed	2021-11-20	N/A	1320	2920B7	11-006	-	20750.4	0%	2075.04	0	0	-	2075
6077	Crossing Republic	GALAXY TOWER	Sachin Kala	SATISH KUMAR KALA	Panchsheel Crossing Vijay Nagar	9205905210	Self Occupied	1320	1320	0	1320	Pakka	More Than 4 Meters	2005	1107	Residential		Constructed	2021-11-20	N/A	1320	2920B7	11-007	-	20750.4	0%	2075.04	0	0	-	2075





ZONE-3, WARD-Dundaheada(27)

Sr. No	Mohalla_Name	Govt_Plot Id	Owner_Name	Father_Name & Husband_Name	Road Name	Mobile Number	Occupancy Status	Plot Area	Total Area On Ground	Total Rented Residential Builtup Area	Total Self Residential Builtup Area	House Type	Road Width	Construction Year	House Number	House Category	Rate Multiplier	Construction Status	Survey Start Date	Old Property Tax Id	Total Builtup Area	Gis_Map_Parcels_Id	Property Label	Old Arv	New Arv	Arv_Difference	Property Tax(10%)	Water Tax	Sewerage Tax	Old Tax	New Tax
6078	Crossing Republic	GALAXY TOWER	N/A		Panchsheel Crossing Vijay Nagar		Self Occupied	1015	1015	0	1015	Pakka	More than 4 Meters	2005	1108	Residential		Constructed	2021-11-20	N/A	1015	2920B7	11-008	-	15955.8	0%	1595.58	0	0	-	1595.6
6079	Crossing Republic	GALAXY TOWER	N/A		Panchsheel Crossing Vijay Nagar		Self Occupied	1015	1015	0	1015	Pakka	More than 4 Meters	2005	1109	Residential		Constructed	2021-11-20	N/A	1015	2920B7	11-009	-	15955.8	0%	1595.58	0	0	-	1595.6
6080	Crossing Republic	GALAXY TOWER	Ranjit Singh Nagi	M.S NAGI	Panchsheel Crossing Vijay Nagar	9514953004	Self Occupied	870	870	0	870	Pakka	More than 4 Meters	2005	1201	Residential		Constructed	2021-11-20	N/A	870	2920B7	12-001	-	13676.4	0%	1367.64	0	0	-	1367.6

ZONE-3, WARD-Dundaheada(27)

Sr. No	Mohalla_Name	Govt_Plot Id	Owner_Name	Father_Name & Husband_Name	Road Name	Mobile Number	Occupancy Status	Plot Area	Total Area On Ground	Total Rented Residential Builtup Area	Total Self Residential Builtup Area	House Type	Road Width	Construction Year	House Number	House Category	Rate Multiplier	Construction Status	Survey Start Date	Old Property Tax Id	Total Built Up Area	Gis_Map Parcel Id	Property Label	Old Arv	New Arv	Arv_Difference	Property Tax(10%)	Water Tax	Sewerage Tax	Old Tax	New Tax
6081	Crossing Republic	GALAXY TO WE R	N/A		Panchsheel Crossing Vijay Nagar		Rented	870	870	870	0	Pakka	More Than 24 Meters	2005	1202	Residential		Constructed	2021-11-20	N/A	870	2920B7	12-002	-	15386	0%	1538.6	0	0	-	1538.6
6082	Crossing Republic	GALAXY TO WE R	Lakhan Tyagi	DEE PAK TYA GI	Panchsheel Crossing Vijay Nagar	9354743025	Rented	1015	1015	1015	0	Pakka	More Than 24 Meters	2005	1203	Residential		Constructed	2021-11-20	N/A	1015	2920B7	12-003	-	17950.3	0%	1795.03	0	0	-	1795
6083	Crossing Republic	GALAXY TO WE R	Rajev Kumar Jaiswal		Panchsheel Crossing Vijay Nagar Ghaz	8452849182	Rented	1015	1015	1015	0	Pakka	More Than 24 Meters	2005	1204	Residential		Constructed	2021-11-20	N/A	1015	2920B7	12-004	-	17950.3	0%	1795.03	0	0	-	1795

ZONE-3, WARD-Dundaheada(27)

Sr. No	Mohalla_Name	Govt_Plot Id	Owner_Name	Father_Name & Husband_Name	Road Name	Mobile Number	Occupancy Status	Plot Area	Total Area On Ground Floor	Total Rented Residential Builtup Area	Total Self Residential Builtup Area	House Type	Road Width	Construction Year	House Number	House Category	Rate Multiplier	Construction Status	Survey Start Date	Old Property Tax Id	Total Builtup Area	Gis Parcel Id	Property Label	Old Arv	New Arv	Arv Difference	Property Tax(10%)	Water Tax	Sewerage Tax	Old Tax	New Tax
6084	Crossing Republic	GALAXY TOWER	Vinay Tirpathi	Vinay Tirpathi	Panchsheel Crossing Vijay Nagar Ghaziaba	7042106085	Self Occupied	1320	1320	0	1320	Pakka	More Than 4 Meters	2005	1205	Residential		Constructed	2021-11-20	N/A	1320	2920B7	12-005	-	20750.4	0%	2075.04	0	0	-	2075
6085	Crossing Republic	GALAXY TOWER	N/A		Panchsheel Crossing Vijay Nagar		Self Occupied	1320	1320	0	1320	Pakka	More Than 4 Meters	2005	1206	Residential		Constructed	2021-11-20	N/A	1320	2920B7	12-006	-	20750.4	0%	2075.04	0	0	-	2075
6086	Crossing Republic	GALAXY TOWER	Somesh Tyagi	late Shri Asha ram tyagi	Panchsheel Crossing Vijay Nagar Ghaziaba		Rented	1320	1320	1320	0	Pakka	More Than 4 Meters	2005	1207	Residential		Constructed	2021-11-20	N/A	1320	2920B7	12-007	-	23344.2	0%	2334.42	0	0	-	2334.4





ZONE-3, WARD-Dundaheada(27)

Sr. No	Mohalla_Name	Govt_Plot Id	Owner_Name	Father_Name & Husband_Name	Road Name	Mobile Number	Occupancy Status	Plot Area	Total Area On Ground	Total Rented Residential Builtup Area	Total Self Residential Builtup Area	House Type	Road Width	Construction Year	House Number	House Category	Rate Multiplier	Construction Status	Survey Start Date	Old Property Tax Id	Total Builtup Area	Gis Map Parcel Id	Property Label	Old Arv	New Arv	Arv Difference	Property Tax(10%)	Water Tax	Sewerage Tax	Old Tax	New Tax
6087	Crossing Republic	GALAXY TO WE R	Sandeep Sajvan	MAHIPAL SINGH SAJVAN	Panchsheel Crossing Vijay Nagar Ghaz	7827141981	Self Occupied	1015	1015	0	1015	Pakka	More Than 4 Meters	2005	1208	Residential		Constructed	2021-11-20	N/A	1015	2920B7	12-008	-	15955.8	0%	1595.58	0	0	-	1595.6
6088	Crossing Republic	GALAXY TO WE R	N/A		Panchsheel Crossing Vijay Nagar		Self Occupied	1015	1015	0	1015	Pakka	More Than 4 Meters	2005	1209	Residential		Constructed	2021-11-20	N/A	1015	2920B7	12-009	-	15955.8	0%	1595.58	0	0	-	1595.6
6089	Crossing Republic	GALAXY TO WE R	N/A		Panchsheel Crossing Vijay Nagar		Self Occupied	870	870	0	870	Pakka	More Than 4 Meters	2005	1301	Residential		Constructed	2021-11-20	N/A	870	2920B7	13-001	-	13676.4	0%	1367.64	0	0	-	1367.6





ZONE-3, WARD-Dundaheada(27)

Sr. No	Mohalla_Name	Govt_Plot Id	Owner_Name	Father_Name & Husband_Name	Road Name	Mobile Number	Occupancy Status	Plot Area	Total Area On Ground Floor	Total Rented Residential Builtup Area	Total Self Residential Builtup Area	House Type	Road Width	Construction Year	House Number	House Category	Rate Multiplier	Construction Status	Survey Start Date	Old Property Tax Id	Total Built Up Area	Gis_Map Parcel Id	Property Label	Old Arv	New Arv	Arv_Difference	Property Tax(10%)	Water Tax	Sewerage Tax	Old Tax	New Tax
6090	Crossing Republic	GALAXY TOWER	Sanjay Jain		Panchsheel Crossing Vijay Nagar	9810246543	Self Occupied	870	870	0	870	Pakka	More than 24 Meters	2005	1302	Residential		Constructed	2021-11-20	N/A	870	2920B7	13-002	-	13676.4	0%	1367.64	0	0	-	1367.6
6091	Crossing Republic	GALAXY TOWER	Susmita Dutta	Late Chiman Mukharji	Panchsheel Crossing Vijay Nagar Ghaz	9818211263	Self Occupied	1015	1015	0	1015	Pakka	More than 24 Meters	2005	1303	Residential		Constructed	2021-11-20	N/A	1015	2920B7	13-003	-	15955.8	0%	1595.58	0	0	-	1595.6
6092	Crossing Republic	GALAXY TOWER	Gaurav Gupta	AJAY KUMAR GUPTA	Panchsheel Crossing Vijay Nagar		Self Occupied	1015	1015	0	1015	Pakka	More than 24 Meters	2005	1304	Residential		Constructed	2021-11-20	N/A	1015	2920B7	13-004	-	15955.8	0%	1595.58	0	0	-	1595.6





ZONE-3, WARD-Dundaheada(27)

Sr. No	Mohalla_Name	Govt_Plot Id	Owner_Name	Father_Name & Husband_Name	Road Name	Mobile Number	Occupancy Status	Plot Area	Total Area On Ground	Total Rented Residential Builtup Area	Total Self Residential Builtup Area	House Type	Road Width	Construction Year	House Number	House Category	Rate Multiplier	Construction Status	Survey Start Date	Old Property Tax Id	Total Built Up Area	Gis_Map Parcel Id	Property Label	Old Arv	New Arv	Arv_Difference	Property Tax(10%)	Water Tax	Sewerage Tax	Old Tax	New Tax
6093	Crossing Republic	GALAXY TOWER	N/A		Panchsheel Crossing Vijay Nagar		Self Occupied	1320	1320	0	1320	Pakka	More Than 4 Meters	2005	1305	Residential		Constructed	2021-11-20	N/A	1320	2920B7	13-005	-	20750.4	0%	2075.04	0	0	-	2075
6094	Crossing Republic	GALAXY TOWER	N/A		Panchsheel Crossing Vijay Nagar		Self Occupied	1320	1320	0	1320	Pakka	More Than 4 Meters	2005	1306	Residential		Constructed	2021-11-20	N/A	1320	2920B7	13-006	-	20750.4	0%	2075.04	0	0	-	2075
6095	Crossing Republic	GALAXY TOWER	Bhupendra Baham	R.S BATHAM	Panchsheel Crossing Vijay Nagar	9654262424	Self Occupied	1320	1320	0	1320	Pakka	More Than 4 Meters	2005	1307	Residential		Constructed	2021-11-20	N/A	1320	2920B7	13-007	-	20750.4	0%	2075.04	0	0	-	2075

ZONE-3, WARD-Dundaheada(27)

Sr. No	Mohalla_Name	Govt_Plot Id	Owner_Name	Father_Name & Husband_Name	Road Name	Mobile Number	Occupancy Status	Plot Area	Total Area On Ground Floor	Total Rented Residential Builtup Area	Total Self Residential Builtup Area	House Type	Road Width	Construction Year	House Number	House Category	Rate Multiplier	Construction Status	Survey Start Date	Old Property Tax Id	Total Built Up Area	Gis_Map Parcel Id	Property Label	Old Arv	New Arv	Arv_Difference	Property Tax(10%)	Water Tax	Sewerage Tax	Old Tax	New Tax
6096	Crossing Republic	GALAXY TOWER	N/A		Panchsheel Crossing Vijay Nagar		Self Occupied	1015	1015	0	1015	Pakka	More Than 24 Meters	2005	1308	Residential		Constructed	2021-11-20	N/A	1015	2920B7	13-008	-	15955.8	0%	1595.58	0	0	-	1595.6
6097	Crossing Republic	GALAXY TOWER	N/A		Panchsheel Crossing Vijay Nagar		Self Occupied	1015	1015	0	1015	Pakka	More Than 24 Meters	2005	1309	Residential		Constructed	2021-11-20	N/A	1015	2920B7	13-009	-	15955.8	0%	1595.58	0	0	-	1595.6
6098	Crossing Republic	GALAXY TOWER	Birendra Singh Gusain	SHYAM SINGH GUSAIN	Panchsheel Crossing Vijay Nagar Ghaz	9810526234	Rented	870	870	870	0	Pakka	More Than 24 Meters	2005	1401	Residential		Constructed	2021-11-20	N/A	870	2920B7	14-001	-	15386	0%	1538.6	0	0	-	1538.6





ZONE-3, WARD-Dundaheada(27)

Sr. No	Mohalla_Nam e	Govt_Plot Id	Owner_Nam e	Fath er_Nam e & Hus band_Nam e	Road Nam e	Mobile_Nu mber	Occ upa ncy_Stat us	Plot_Are a	Total_Are a_On_G round_Floor	Total_Rented_Resid ential_Builtup_Area	Total_Self_Resid ential_Built up_Area	Hou se_Typ e	Roa d_Wid th	Constru ction_Y ear	House _Numb er	Hou se_Cat egor y	Rat e_Mul tipli er	Con stru ction_Stat us	Surv ey_Star t_D ate	Old _Pr ope rty_Tax _Id	Total_Built_ Up_Ar ea	Gis_Ma p_Parc el_Id	Prop erty _Lab el	Old_Ar v	New_Arv	Arv_Diff erence	Property Tax(10%)	Wat er_T ax	Sew erag e_T ax	Old_T ax	New_T ax
6099	Cross ing Republic	GALAXY TO WE R	Anki t Gupta		Panc hshel Crossing Vijay Nagar	8010825383	Rented	870	870	870	0	Pak ka	Morethan 24Meters	2005	1402	Resid ential		Constructed	2021-11-20	N/A	870	2920B7	14-002	-	15386	0%	1538.6	0	0	-	1538.6
6100	Cross ing Republic	GALAXY TO WE R	Mr Anuj Joshi		Panc hshel Crossing Vijay Nagar	8860068038	Rented	1015	1015	1015	0	Pak ka	Morethan 24Meters	2005	1403	Resid ential		Constructed	2021-11-20	N/A	1015	2920B7	14-003	-	17950.3	0%	1795.03	0	0	-	1795
6101	Cross ing Republic	GALAXY TO WE R	N/A		Panc hshel Crossing Vijay Nagar		Self Occupied	1015	1015	0	1015	Pak ka	Morethan 24Meters	2005	1404	Resid ential		Constructed	2021-11-20	N/A	1015	2920B7	14-004	-	15955.8	0%	1595.58	0	0	-	1595.6





ZONE-3, WARD-Dundaheada(27)

Sr. No	Mohalla_Name	Govt_Plot Id	Owner_Name	Father_Name & Husband_Name	Road Name	Mobile Number	Occupancy Status	Plot Area	Total Area On Ground	Total Rented Residential Builtup Area	Total Self Residential Builtup Area	House Type	Road Width	Construction Year	House Number	House Category	Rate Multiplier	Construction Status	Survey Start Date	Old Property Tax Id	Total Built Up Area	Gis_Map_Parcels_Id	Property Label	Old Arv	New Arv	Arv_Difference	Property Tax(10%)	Water Tax	Sewerage Tax	Old Tax	New Tax
6102	Crossing Republic	GALAXY TOWER	N/A		Panchsheel Crossing Vijay Nagar		Self Occupied	1320	1320	0	1320	Pakka	More Than 4 Meters	2005	1405	Residential		Constructed	2021-11-20	N/A	1320	2920B7	14-005	-	20750.4	0%	2075.04	0	0	-	2075
6103	Crossing Republic	GALAXY TOWER	N/A		Panchsheel Crossing Vijay Nagar		Self Occupied	1320	1320	0	1320	Pakka	More Than 4 Meters	2005	1406	Residential		Constructed	2021-11-20	N/A	1320	2920B7	14-006	-	20750.4	0%	2075.04	0	0	-	2075
6104	Crossing Republic	GALAXY TOWER	N/A		Panchsheel Crossing Vijay Nagar		Self Occupied	1320	1320	0	1320	Pakka	More Than 4 Meters	2005	1407	Residential		Constructed	2021-11-20	N/A	1320	2920B7	14-007	-	20750.4	0%	2075.04	0	0	-	2075





ZONE-3, WARD-Dundaheada(27)

Sr. No	Mohalla_Nam e	Gov t_Pl ot Id	Owner _Name	Fath er_ Name & Hus band_ Name	Road Name	Mobile_ Nu mber	Occ upancy _Sta tus	Plot_ Area	Total_ Area_ On_ G round_ Floor	Total_ Rented_ Resid ential_ Builtup_ Area	Total_ Self_ Resid ential_ Built up_ Area	Hou se_ Typ e	Roa d_ Wid th	Constru ction_ Year	House _Numb er	Hou se_ Cat egor y	Rat e_ Multipl ier	Con stru ction_ Stat us	Surv ey_ Start_ Date	Old _Pr ope rty_ Tax_ Id	Total_ Built_ Up_ Area	Gis_ Map_ Parcel_ Id	Prop erty _Label	Old_ Ar v	New_ Arv	Arv_ Diff erence	Property Tax(10%)	Wat er_ Tax	Sew erage_ Tax	Old_ Tax	New_ Tax
6105	Cross ing Republic	GAL AXY TO WE R	N/A		Panc hsh el Cross ing Vijay Nagar		Self Occ upied	1015	1015	0	1015	Pak ka	Mor eTh an2 4Meters	2005	1408	Resi den tial		Con stru cted	202 1-11- 20	N/A	1015	2920B7	14- 008	-	15955.8	0%	1595.58	0	0	-	1595.6
6106	Cross ing Republic	GAL AXY TO WE R	Mr Him at Singh Rot ela	LAT E GAJ END R SIN GH ROT ELA	Panc hsh el Cross ing Vijay Nagar Ghaz iabad	9540038163	Self Occ upied	1015	1015	0	1015	Pak ka	Mor eTh an2 4Meters	2005	1409	Resi den tial		Con stru cted	202 1-11- 20	N/A	1015	2920B7	14- 009	-	15955.8	0%	1595.58	0	0	-	1595.6
6107	Cross ing Republic	GAL AXY TO WE R	N/A		Panc hsh el Cross ing Vijay Nagar		Self Occ upied	870	870	0	870	Pak ka	Mor eTh an2 4Meters	2005	1501	Resi den tial		Con stru cted	202 1-11- 20	N/A	870	2920B7	15- 001	-	13676.4	0%	1367.64	0	0	-	1367.6





ZONE-3, WARD-Dundaheada(27)

Sr. No	Mohalla_Nam e	Gov t_Pl ot Id	Own er_Na me	Fath er_Na me & Hus band_Na me	Road Nam e	Mobile_Nu mber	Occ upa ncy_Stat us	Plot_Are a	Total_Are a_On_G round_Floor	Total_Rent ed_Resid ential_Built up_Are a	Total_Self_ Resid ential_Built up_Are a	Hou se_Typ e	Roa d_Wid th	Constru ction_Y ear	House _Numb er	Hou se_Cat egor y	Rat e_Mul tipl ier	Con stru ctio n_Stat us	Surv ey_Star t_D ate	Old _Pr ope rty_Tax _Id	Total_Built_ Up_Are a	Gis_Ma p_Parc el_Id	Prop erty _Lab el	Old_Arv	New_Arv	Arv_Diff erence	Property Tax(10%)	Wat er_T ax	Sew erag e_T ax	Old_T ax	New_T ax
6108	Cross ing Repu blic	GAL AXY TO WE R	Prd eep Kum ar Shrivast ava	SHR I AW ANI SH SHR IVA STA VA	Panc hsh el Cros sing Vijay Naga r Ghaz iabad	9999297339	Self Occ upie d	870	870	0	870	Pak ka	Mor eTh an2 4Meters	2005	1502	Resi den tial		Con stru cted	202 1-11- 20	N/A	870	2920B7	15- 002	-	13676.4	0%	1367.64	0	0	-	1367.6
6109	Cross ing Repu blic	GAL AXY TO WE R	Nitish Bha rdw aj	HAR I DUT BHA RD WAJ	Panc hsh el Cros sing Vijay Naga r Ghaz	8527934005	Self Occ upie d	1015	1015	0	1015	Pak ka	Mor eTh an2 4Meters	2005	1503	Resi den tial		Con stru cted	202 1-11- 20	N/A	1015	2920B7	15- 003	-	15955.8	0%	1595.58	0	0	-	1595.6
6110	Cross ing Repu blic	GAL AXY TO WE R	N/A		Panc hsh el Cros sing Vijay Naga r		Self Occ upie d	1015	1015	0	1015	Pak ka	Mor eTh an2 4Meters	2005	1504	Resi den tial		Con stru cted	202 1-11- 20	N/A	1015	2920B7	15- 004	-	15955.8	0%	1595.58	0	0	-	1595.6

ZONE-3, WARD-Dundaheada(27)

Sr. No	Mohalla_Name	Govt_Plot Id	Owner_Name	Father_Name & Husband_Name	Road Name	Mobile Number	Occupancy Status	Plot Area	Total Area On Ground	Total Rented Residential Builtup Area	Total Self Residential Builtup Area	House Type	Road Width	Construction Year	House Number	House Category	Rate Multiplier	Construction Status	Survey Start Date	Old Property Tax Id	Total Builtup Area	Gis_Map_Parcels_Id	Property Label	Old Arv	New Arv	Arv_Difference	Property Tax(10%)	Water Tax	Sewerage Tax	Old Tax	New Tax
6111	Crossing Republic	GALAXY TOWER	Abhishek Kumar		Panchsheel Crossing Vijay Nagar	9835540598	Rented	1320	1320	1320	0	Pakka	More than 4 Meters	2005	1505	Residential		Constructed	2021-11-20	N/A	1320	2920B7	15-005	-	23344.2	0%	2334.42	0	0	-	2334.4
6112	Crossing Republic	GALAXY TOWER	Sunita Rani	Anil Kumar	Panchsheel Crossing Vijay Nagar	9540790101	Self Occupied	1320	1320	0	1320	Pakka	More than 4 Meters	2005	1506	Residential		Constructed	2021-11-20	N/A	1320	2920B7	15-006	-	20750.4	0%	2075.04	0	0	-	2075
6113	Crossing Republic	GALAXY TOWER	Jiteन्द्रा		Panchsheel Crossing Vijay Nagar		Self Occupied	1320	1320	0	1320	Pakka	More than 4 Meters	2005	1507	Residential		Constructed	2021-11-20	N/A	1320	2920B7	15-007	-	20750.4	0%	2075.04	0	0	-	2075





ZONE-3, WARD-Dundaheada(27)

Sr. No	Mohalla_Name	Govt_Plot Id	Owner_Name	Father_Name & Husband_Name	Road Name	Mobile Number	Occupancy Status	Plot Area	Total Area On Ground	Total Rented Residential Builtup Area	Total Self Residential Builtup Area	House Type	Road Width	Construction Year	House Number	House Category	Rate Multiplier	Construction Status	Survey Start Date	Old Property Tax Id	Total Built Up Area	Gis_Map_Parcels_Id	Property Label	Old Arv	New Arv	Arv_Difference	Property Tax(10%)	Water Tax	Sewerage Tax	Old Tax	New Tax
6114	Crossing Republic	GALAXY TO WE R	Pras hant Baja	MR ANI L BAJ A	Panc hshel Crossing Vijay Nagar	9654823366	Self Occupie d	1015	1015	0	1015	Pak ka	More than 4Meters	2005	1508	Resi dential		Con stru cted	202 1-11-20	N/A	1015	2920B7	15-008	-	15955.8	0%	1595.58	0	0	-	1595.6
6115	Crossing Republic	GALAXY TO WE R	Rahul Chauhan	M.S CHAUHAN	Panc hshel Crossing Vijay Nagar	9958693709	Self Occupie d	1015	1015	0	1015	Pak ka	More than 4Meters	2005	1509	Resi dential		Con stru cted	202 1-11-20	N/A	1015	2920B7	15-009	-	15955.8	0%	1595.58	0	0	-	1595.6
6116	Crossing Republic	GALAXY TO WE R	N/A		Panc hshel Crossing Vijay Nagar		Self Occupie d	870	870	0	870	Pak ka	More than 4Meters	2005	1601	Resi dential		Con stru cted	202 1-11-20	N/A	870	2920B7	16-001	-	13676.4	0%	1367.64	0	0	-	1367.6





ZONE-3, WARD-Dundaheada(27)

Sr. No	Mohalla_Name	Govt_Plot Id	Owner_Name	Father_Name & Husband_Name	Road Name	Mobile Number	Occupancy Status	Plot Area	Total Area On Ground	Total Rented Residential Builtup Area	Total Self Residential Builtup Area	House Type	Road Width	Construction Year	House Number	House Category	Rate Multiplier	Construction Status	Survey Start Date	Old Property Tax Id	Total Builtup Area	Gis_Map_Parcels_Id	Property Label	Old Arv	New Arv	Arv_Difference	Property Tax(10%)	Water Tax	Sewerage Tax	Old Tax	New Tax
6117	Crossing Republic	GALAXY TO WE R	N/A		Panchsheel Crossing Vijay Nagar		Self Occupied	870	870	0	870	Pakka	More Than 24 Meters	2005	1602	Residential		Constructed	2021-11-20	N/A	870	2920B7	16-002	-	13676.4	0%	1367.64	0	0	-	1367.6
6118	Crossing Republic	GALAXY TO WE R	Rakesh Jha	LATE SHRI KUL ANA ND JHA	Panchsheel Crossing Vijay Nagar Ghaziaba	9899468190	Self Occupied	1015	1015	0	1015	Pakka	More Than 24 Meters	2005	1603	Residential		Constructed	2021-11-20	N/A	1015	2920B7	16-003	-	15955.8	0%	1595.58	0	0	-	1595.6
6119	Crossing Republic	GALAXY TO WE R	N/A		Panchsheel Crossing Vijay Nagar		Self Occupied	1015	1015	0	1015	Pakka	More Than 24 Meters	2005	1604	Residential		Constructed	2021-11-20	N/A	1015	2920B7	16-004	-	15955.8	0%	1595.58	0	0	-	1595.6





ZONE-3, WARD-Dundaheada(27)

Sr. No	Mohalla_Name	Govt_Plot Id	Owner_Name	Father_Name & Husband_Name	Road Name	Mobile Number	Occupancy Status	Plot Area	Total Area On Ground	Total Rented Residential Builtup Area	Total Self Residential Builtup Area	House Type	Road Width	Construction Year	House Number	House Category	Rate Multiplier	Construction Status	Survey Start Date	Old Property Tax Id	Total Builtup Area	Gis Map Parcel Id	Property Label	Old Arv	New Arv	Arv Difference	Property Tax(10%)	Water Tax	Sewerage Tax	Old Tax	New Tax
6120	Crossing Republic	GALAXY TOWER	Pawan Yadav	KUNWAR SINGH YADAV	Panchsheel Crossing Vijay Nagar Ghaz	9711012566	Self Occupied	1320	1320	0	1320	Pakka	More Than 4 Meters	2005	1605	Residential		Constructed	2021-11-20	N/A	1320	2920B7	16-005	-	20750.4	0%	2075.04	0	0	-	2075
6121	Crossing Republic	GALAXY TOWER	Harendra	L.B KHOSLA	Panchsheel Crossing Vijay Nagar	7838898225	Self Occupied	1320	1320	0	1320	Pakka	More Than 4 Meters	2005	1606	Residential		Constructed	2021-11-20	N/A	1320	2920B7	16-006	-	20750.4	0%	2075.04	0	0	-	2075
6122	Crossing Republic	GALAXY TOWER	Anuj Kumar Gupta	o.p Gupta	Panchsheel Crossing Vijay Nagar		Self Occupied	1320	1320	0	1320	Pakka	More Than 4 Meters	2005	1607	Residential		Constructed	2021-11-20	N/A	1320	2920B7	16-007	-	20750.4	0%	2075.04	0	0	-	2075

ZONE-3, WARD-Dundaheada(27)

Sr. No	Mohalla_Name	Govt_Plot Id	Owner_Name	Father_Name & Husband_Name	Road Name	Mobile Number	Occupancy Status	Plot Area	Total Area On Ground Floor	Total Rented Residential Builtup Area	Total Self Residential Builtup Area	House Type	Road Width	Construction Year	House Number	House Category	Rate Multiplier	Construction Status	Survey Start Date	Old Property Tax Id	Total Built Up Area	Gis_Map_Parcels_Id	Property Label	Old Arv	New Arv	Arv_Difference	Property Tax(10%)	Water Tax	Sewerage Tax	Old Tax	New Tax
6123	Crossing Republic	GALAXY TO WE R	Abhishek		Panchsheel Crossing Vijay Nagar		Rented	1015	1015	1015	0	Pakka	More Than 24 Meters	2005	1608	Residential		Constructed	2021-11-20	N/A	1015	2920B7	16-008	-	17950.3	0%	1795.03	0	0	-	1795
6124	Crossing Republic	GALAXY TO WE R	N/A		Panchsheel Crossing Vijay Nagar		Self Occupied	1015	1015	0	1015	Pakka	More Than 24 Meters	2005	1609	Residential		Constructed	2021-11-20	N/A	1015	2920B7	16-009	-	15955.8	0%	1595.58	0	0	-	1595.6
6125	Crossing Republic	GALAXY TO WE R	Parbhata And Basant	SHRISHIVKUMAR GUP TA	Panchsheel Crossing Vijay Nagar Ghaziabad	9711493850	Rented	870	870	870	0	Pakka	More Than 24 Meters	2005	1701	Residential		Constructed	2021-11-20	N/A	870	2920B7	17-001	-	15386	0%	1538.6	0	0	-	1538.6

ZONE-3, WARD-Dundaheada(27)

Sr. No	Mohalla_Nam e	Gov t_Pl ot Id	Owner _Name	Fath er_ Name & Hus band_ Name	Road Name	Mobile_ Nu mber	Occ upancy _Sta tus	Plot_ Area	Total_ Area_ On_ G round_ Floor	Total_ Rented_ Resid ential_ Builtup_ Area	Total_ Self_ Resid ential_ Built up_ Area	Hou se_ Typ e	Roa d_ Wid th	Constru ction_ Year	House _Numb er	Hou se_ Cat egor y	Rat e_ Multipl ier	Con stru ction_ Stat us	Surv ey_ Start_ Date	Old _Pr ope rty_ Tax_ Id	Total_ Built_ Up_ Area	Gis_ Ma p_ Parc el_ Id	Prop erty _Lab el	Old_ Ar v	New_ Arv	Arv_ Diff erence	Property Tax(10%)	Wat er_ Tax	Sew erag e_ Tax	Old_ Tax	New_ Tax
6126	Cross ing Republic	GAL AXY TO WE R	Man ish Kumar	PRD EEP KUM AR	Panc hsh el Crossing Vijay Nagar	7838160108	Self Occ upie d	870	870	0	870	Pak ka	More Than 24 Meters	2005	1702	Resi dential		Con stru cted	202 1-11-20	N/A	870	2920B7	17-002	-	13676.4	0%	1367.64	0	0	-	1367.6
6127	Cross ing Republic	GAL AXY TO WE R	Sali m Kuls hres tha	MR SUD HIR KUM AR KUL SHR EST HA	Panc hsh el Crossing Vijay Nagar Ghaziabad	9540738890	Self Occ upie d	1015	1015	0	1015	Pak ka	More Than 24 Meters	2005	1703	Resi dential		Con stru cted	202 1-11-20	N/A	1015	2920B7	17-003	-	15955.8	0%	1595.58	0	0	-	1595.6
6128	Cross ing Republic	GAL AXY TO WE R	N/A		Panc hsh el Crossing Vijay Nagar		Self Occ upie d	1015	1015	0	1015	Pak ka	More Than 24 Meters	2005	1704	Resi dential		Con stru cted	202 1-11-20	N/A	1015	2920B7	17-004	-	15955.8	0%	1595.58	0	0	-	1595.6





ZONE-3, WARD-Dundaheada(27)

Sr. No	Mohalla_Name	Govt_Plot Id	Owner_Name	Father_Name & Husband_Name	Road Name	Mobile Number	Occupancy Status	Plot Area	Total Area On Ground	Total Rented Residential Builtup Area	Total Self Residential Builtup Area	House Type	Road Width	Construction Year	House Number	House Category	Rate Multiplier	Construction Status	Survey Start Date	Old Property Tax Id	Total Builtup Area	Gis_Map Parcel Id	Property Label	Old Arv	New Arv	Arv_Difference	Property Tax(10%)	Water Tax	Sewerage Tax	Old Tax	New Tax
6129	Crossing Republic	GALAXY TOWER	N/A		Panchsheel Crossing Vijay Nagar		Self Occupied	1320	1015	0	1015	Pakka	More than 4 Meters	2005	1705	Residential		Constructed	2021-11-20	N/A	1015	2920B7	17-005	-	15955.8	0%	1595.58	0	0	-	1595.6
6130	Crossing Republic	GALAXY TOWER	N/A		Panchsheel Crossing Vijay Nagar		Self Occupied	1320	1320	0	1320	Pakka	More than 4 Meters	2005	1706	Residential		Constructed	2021-11-20	N/A	1320	2920B7	17-006	-	20750.4	0%	2075.04	0	0	-	2075
6131	Crossing Republic	GALAXY TOWER	N/A		Panchsheel Crossing Vijay Nagar		Self Occupied	1320	1320	0	1320	Pakka	More than 4 Meters	2005	1707	Residential		Constructed	2021-11-20	N/A	1320	2920B7	17-007	-	20750.4	0%	2075.04	0	0	-	2075





ZONE-3, WARD-Dundaheada(27)

Sr. No	Mohalla_Name	Govt_Plot Id	Owner_Name	Father_Name & Husband_Name	Road Name	Mobile Number	Occupancy Status	Plot Area	Total Area On Ground Floor	Total Rented Residential Builtup Area	Total Self Residential Builtup Area	House Type	Road Width	Construction Year	House Number	House Category	Rate Multiplier	Construction Status	Survey Start Date	Old Property Tax Id	Total Built Up Area	Gis_Map_Parcels_Id	Property Label	Old Arv	New Arv	Arv_Difference	Property Tax(10%)	Water Tax	Sewerage Tax	Old Tax	New Tax
6132	Crossing Republic	GALAXY TO WE R	R.S Sharma		Panchsheel Crossing Vijay Nagar	7150925086	Rented	1320	1320	1320	0	Pakka	More Than 24 Meters	2005	1708	Residential		Constructed	2021-11-20	N/A	1320	2920B7	17-008	-	23344.2	0%	2334.42	0	0	-	2334.4
6133	Crossing Republic	GALAXY TO WE R	N/A		Panchsheel Crossing Vijay Nagar		Self Occupied	1015	1015	0	1015	Pakka	More Than 24 Meters	2005	1709	Residential		Constructed	2021-11-20	N/A	1015	2920B7	17-009	-	15955.8	0%	1595.58	0	0	-	1595.6
6134	Crossing Republic	Block B	Deepak Rawat	Sd rawat	Panchsheel Crossing Vijay Nagar	9811309577	Self Occupied	1475	1425	0	1425	Pakka	More Than 24 Meters	2005	B-001	Residential		Constructed	2021-11-21	N/A	1425	2920B8	00-001	-	22401	0%	2240.1	0	0	-	2240.1





ZONE-3, WARD-Dundaheada(27)

Sr. No	Mohalla_Name	Govt_Plot Id	Owner_Name	Father_Name & Husband_Name	Road Name	Mobile Number	Occupancy Status	Plot Area	Total Area On Ground Floor	Total Rented Residential Builtup Area	Total Self Residential Builtup Area	House Type	Road Width	Construction Year	House Number	House Category	Rate Multiplier	Construction Status	Survey Start Date	Old Property Tax Id	Total Builtup Area	Gis_Map_Parcels_Id	Property Label	Old Arv	New Arv	Arv_Difference	Property Tax(10%)	Water Tax	Sewerage Tax	Old Tax	New Tax
6135	Crossing Republic	Block B	Adarsh Tandon		Panchsheel Crossing Vijay Nagar		Self Occupied	1475	1425	0	1425	Pakka	More Than 24 Meters	2005	B-002	Residential		Constructed	2021-11-21	N/A	1425	2920B8	00-002	-	22401	0%	2240.1	0	0	-	2240.1
6136	Crossing Republic	Block B	N/A		Panchsheel Crossing Vijay Nagar		Self Occupied	1475	1425	0	1425	Pakka	More Than 24 Meters	2005	B-003	Residential		Constructed	2021-11-21	N/A	1425	2920B8	00-003	-	22401	0%	2240.1	0	0	-	2240.1
6137	Crossing Republic	Block B	Madan Lal / Priya Agarwal		Panchsheel Crossing Vijay Nagar Ghaziabad	8758079120	Self Occupied	1475	1425	0	1425	Pakka	More Than 24 Meters	2005	B-004	Residential		Constructed	2021-11-21	N/A	1425	2920B8	00-004	-	22401	0%	2240.1	0	0	-	2240.1





ZONE-3, WARD-Dundaheada(27)

Sr. No	Mohalla_Name	Govt_Plot Id	Owner_Name	Father_Name & Husband_Name	Road Name	Mobile Number	Occupancy Status	Plot Area	Total Area On Ground Floor	Total Rented Residential Builtup Area	Total Self Residential Builtup Area	House Type	Road Width	Construction Year	House Number	House Category	Rate Multiplier	Construction Status	Survey Start Date	Old Property Tax Id	Total Builtup Area	Gis_Map_Parcel_Id	Property Label	Old Arv	New Arv	Arv_Difference	Property Tax(10%)	Water Tax	Sewerage Tax	Old Tax	New Tax
6138	Crossing Republic	Block B	Suresh Chander	Ieladhar	Panchsheel Crossing Vijay Nagar	9911477090	Self Occupied	1475	1425	0	1425	Pakka	More Than 24 Meters	2005	b-101	Residential		Constructed	2021-11-21	N/A	1425	2920B8	01-001	-	22401	0%	2240.1	0	0	-	2240.1
6139	Crossing Republic	Block B	N/A		Panchsheel Crossing Vijay Nagar		Self Occupied	1475	1425	0	1425	Pakka	More Than 24 Meters	2005	B-102	Residential		Constructed	2021-11-21	N/A	1425	2920B8	01-002	-	22401	0%	2240.1	0	0	-	2240.1
6140	Crossing Republic	Block B	Jitendra Kumar Pandey	Ashwina Pandey	Panchsheel Crossing Vijay Nagar Ghaziaba	9557793678	Self Occupied	1475	1425	0	1425	Pakka	More Than 24 Meters	2005	B-103	Residential		Constructed	2021-11-21	N/A	1425	2920B8	01-003	-	22401	0%	2240.1	0	0	-	2240.1





ZONE-3, WARD-Dundaheada(27)

Sr. No	Mohalla_Name	Govt_Plot_Id	Owner_Name	Father_Name & Husband_Name	Road Name	Mobile Number	Occupancy Status	Plot Area	Total Area On Ground	Total Rented Residential Builtup Area	Total Self Residential Builtup Area	House Type	Road Width	Construction Year	House Number	House Category	Rate Multiplier	Construction Status	Survey Start Date	Old Property Tax Id	Total Built Up Area	Gis_Map_Parcels_Id	Property Label	Old Arv	New Arv	Arv_Difference	Property Tax(10%)	Water Tax	Sewerage Tax	Old Tax	New Tax
6141	Crossing Republic	Block B	N/A		Panchsheel Crossing Vijay Nagar		Rented	1475	1425	1425	0	Pakka	More Than 4 Meters	2005	B-104	Residential		Constructed	2021-11-21	N/A	1425	2920B8	01-004	-	25201.1	0%	2520.11	0	0	-	2520.1
6142	Crossing Republic	Block B	N/A		Panchsheel Crossing Vijay Nagar		Self Occupied	1475	1425	0	1425	Pakka	More Than 4 Meters	2005	B-201	Residential		Constructed	2021-11-21	N/A	1425	2920B8	02-001	-	22401	0%	2240.1	0	0	-	2240.1
6143	Crossing Republic	Block B	N/A		Panchsheel Crossing Vijay Nagar		Self Occupied	1475	1425	0	1425	Pakka	More Than 4 Meters	2005	B-202	Residential		Constructed	2021-11-21	N/A	1425	2920B8	02-002	-	22401	0%	2240.1	0	0	-	2240.1





ZONE-3, WARD-Dundaheada(27)

Sr. No	Mohalla_Name	Govt_Plot Id	Owner_Name	Father_Name & Husband_Name	Road Name	Mobile Number	Occupancy Status	Plot Area	Total Area On Ground Floor	Total Rented Residential Builtup Area	Total Self Residential Builtup Area	House Type	Road Width	Construction Year	House Number	House Category	Rate Multiplier	Construction Status	Survey Start Date	Old Property Tax Id	Total Built Up Area	Gis_Map_Parcels_Id	Property Label	Old Arv	New Arv	Arv_Difference	Property Tax(10%)	Water Tax	Sewerage Tax	Old Tax	New Tax
6144	Crossing Republic	Block B	N/A		Panchsheel Crossing Vijay Nagar		Self Occupied	1475	1425	0	1425	Pakka	More Than 4 Meters	2005	B-203	Residential		Constructed	2021-11-21	N/A	1425	2920B8	02-003	-	22401	0%	2240.1	0	0	-	2240.1
6145	Crossing Republic	Block B	N/A		Panchsheel Crossing Vijay Nagar		Self Occupied	1475	1425	0	1425	Pakka	More Than 4 Meters	2005	B-204	Residential		Constructed	2021-11-21	N/A	1425	2920B8	02-004	-	22401	0%	2240.1	0	0	-	2240.1
6146	Crossing Republic	Block B	Omitondan		Panchsheel Crossing Vijay Nagar	9267687856	Self Occupied	1475	1425	0	1425	Pakka	More Than 4 Meters	2005	B-301	Residential		Constructed	2021-11-21	N/A	1425	2920B8	03-001	-	22401	0%	2240.1	0	0	-	2240.1





ZONE-3, WARD-Dundaheada(27)

Sr. No	Mohalla_Name	Govt_Plot Id	Owner_Name	Father_Name & Husband_Name	Road Name	Mobile_Number	Occupancy Status	Plot_Area	Total_Area_On_Ground_Floor	Total_Rented_Residential_Builtup_Area	Total_Self_Residential_Builtup_Area	House_Type	Road_Width	Construction_Year	House_Number	House_Category	Rate_Multiplier	Construction_Status	Survey_Start_Date	Old_Property_Tax_Id	Total_Builtup_Area	Gis_Map_Parcels_Id	Property_Label	Old_Arv	New_Arv	Arv_Difference	Property_Tax(10%)	Water_Tax	Sewerage_Tax	Old_Tax	New_Tax
6147	Crossing Republic	Block B	Sudha Jha	Ritesh Jha	Panchsheel Crossing Vijay Nagar	8826980882	Self Occupied	1475	1425	0	1425	Pakka	More Than 24 Meters	2005	B-302	Residential		Constructed	2021-11-21	N/A	1425	2920B8	03-002	-	22401	0%	2240.1	0	0	-	2240.1
6148	Crossing Republic	Block B	Girish Kumar / Shalja Kumari	dorilalGirish Kumar	Panchsheel Crossing Vijay Nagar Ghaziabad	9953443539	Self Occupied	1475	1425	0	1425	Pakka	More Than 24 Meters	2005	B-303	Residential		Constructed	2021-11-21	N/A	1425	2920B8	03-003	-	22401	0%	2240.1	0	0	-	2240.1
6149	Crossing Republic	Block B	N/A		Panchsheel Crossing Vijay Nagar		Self Occupied	1475	1425	0	1425	Pakka	More Than 24 Meters	2005	B-304	Residential		Constructed	2021-11-21	N/A	1425	2920B8	03-004	-	22401	0%	2240.1	0	0	-	2240.1





ZONE-3, WARD-Dundaheada(27)

Sr. No	Mohalla_Name	Govt_Plot Id	Owner_Name	Father_Name & Husband_Name	Road Name	Mobile Number	Occupancy Status	Plot Area	Total Area On Ground	Total Rented Residential Builtup Area	Total Self Residential Builtup Area	House Type	Road Width	Construction Year	House Number	House Category	Rate Multiplier	Construction Status	Survey Start Date	Old Property Tax Id	Total Builtup Area	Gis_Map Parcel Id	Property Label	Old Arv	New Arv	Arv_Difference	Property Tax(10%)	Water Tax	Sewerage Tax	Old Tax	New Tax
6150	Crossing Republic	Block B	N/A		Panchsheel Crossing Vijay Nagar		Self Occupied	1475	1425	0	1425	Pakka	More Than 4 Meters	2005	B-401	Residential		Constructed	2021-11-21	N/A	1425	2920B8	04-001	-	22401	0%	2240.1	0	0	-	2240.1
6151	Crossing Republic	Block B	N/A		Panchsheel Crossing Vijay Nagar		Self Occupied	1475	1425	0	1425	Pakka	More Than 4 Meters	2005	B-402	Residential		Constructed	2021-11-21	N/A	1425	2920B8	04-002	-	22401	0%	2240.1	0	0	-	2240.1
6152	Crossing Republic	Block B	See Sharma	Asim Kumar	Panchsheel Crossing Vijay Nagar		Self Occupied	1475	1425	0	1425	Pakka	More Than 4 Meters	2005	B-403	Residential		Constructed	2021-11-21	N/A	1425	2920B8	04-003	-	22401	0%	2240.1	0	0	-	2240.1





ZONE-3, WARD-Dundaheada(27)

Sr. No	Mohalla_Name	Govt_Plot Id	Owner_Name	Father_Name & Husband_Name	Road Name	Mobile Number	Occupancy Status	Plot Area	Total Area On Ground	Total Rented Residential Builtup Area	Total Self Residential Builtup Area	House Type	Road Width	Construction Year	House Number	House Category	Rate Multiplier	Construction Status	Survey Start Date	Old Property Tax Id	Total Builtup Area	Gis_Map Parcel Id	Property Label	Old Arv	New Arv	Arv_Difference	Property Tax(10%)	Water Tax	Sewerage Tax	Old Tax	New Tax
6153	Crossing Republic	Block B	N/A		Panchsheel Crossing Vijay Nagar		Rented	1475	1425	1425	0	Pakka	More Than 4 Meters	2005	B-404	Residential		Constructed	2021-11-21	N/A	1425	2920B8	04-004	-	25201.1	0%	2520.11	0	0	-	2520.1
6154	Crossing Republic	Block B	N/A		Panchsheel Crossing Vijay Nagar		Self Occupied	1475	1425	0	1425	Pakka	More Than 4 Meters	2005	B-501	Residential		Constructed	2021-11-21	N/A	1425	2920B8	05-001	-	22401	0%	2240.1	0	0	-	2240.1
6155	Crossing Republic	Block B	Sunil Coll		Panchsheel Crossing Vijay Nagar	9654698398	Rented	1475	1425	1425	0	Pakka	More Than 4 Meters	2005	B-502	Residential		Constructed	2021-11-21	N/A	1425	2920B8	05-002	-	25201.1	0%	2520.11	0	0	-	2520.1





ZONE-3, WARD-Dundaheada(27)

Sr. No	Mohalla_Name	Govt_Plot Id	Owner_Name	Father_Name & Husband_Name	Road Name	Mobile Number	Occupancy Status	Plot Area	Total Area On Ground Floor	Total Rented Residential Builtup Area	Total Self Residential Builtup Area	House Type	Road Width	Construction Year	House Number	House Category	Rate Multiplier	Construction Status	Survey Start Date	Old Property Tax Id	Total Builtup Area	Gis_Map_Parcels_Id	Property Label	Old Arv	New Arv	Arv_Difference	Property Tax(10%)	Water Tax	Sewerage Tax	Old Tax	New Tax
6156	Crossing Republic	Block B	Rajev Pahuja	rameshkumar pahuja	Panchsheel Crossing Vijay Nagar Ghaz		Self Occupied	1475	1425	0	1425	Pakka	More Than 4 Meters	2005	B-503	Residential		Constructed	2021-11-21	N/A	1425	2920B8	05-003	-	22401	0%	2240.1	0	0	-	2240.1
6157	Crossing Republic	Block B	Rajev Yadav		Panchsheel Crossing Vijay Nagar		Rented	1475	1425	1425	0	Pakka	More Than 4 Meters	2005	b-504	Residential		Constructed	2021-11-21	N/A	1425	2920B8	05-004	-	25201.1	0%	2520.11	0	0	-	2520.1
6158	Crossing Republic	Block B	Arnav		Panchsheel Crossing Vijay Nagar	9818148561	Self Occupied	1475	1425	0	1425	Pakka	More Than 4 Meters	2005	B-601	Residential		Constructed	2021-11-21	N/A	1425	2920B8	06-001	-	22401	0%	2240.1	0	0	-	2240.1





ZONE-3, WARD-Dundaheada(27)

Sr. No	Mohalla_Name	Govt_Plot_Id	Owner_Name	Father_Name & Husband_Name	Road Name	Mobile Number	Occupancy Status	Plot Area	Total Area On Ground	Total Rented Residential Builtup Area	Total Self Residential Builtup Area	House Type	Road Width	Construction Year	House Number	House Category	Rate Multiplier	Construction Status	Survey Start Date	Old Property Tax Id	Total Builtup Area	Gis Map Parcel Id	Property Label	Old Arv	New Arv	Arv Difference	Property Tax(10%)	Water Tax	Sewerage Tax	Old Tax	New Tax
6159	Crossing Republic	Block B	N/A		Panchsheel Crossing Vijay Nagar		Self Occupied	1475	1425	0	1425	Pakka	More Than 4 Meters	2005	B-602	Residential		Constructed	2021-11-21	N/A	1425	2920B8	06-002	-	22401	0%	2240.1	0	0	-	2240.1
6160	Crossing Republic	Block B	N/A		Panchsheel Crossing Vijay Nagar		Self Occupied	1475	1425	0	1425	Pakka	More Than 4 Meters	2005	B-603	Residential		Constructed	2021-11-21	N/A	1425	2920B8	06-003	-	22401	0%	2240.1	0	0	-	2240.1
6161	Crossing Republic	Block B	Neeti/Kusum		Panchsheel Crossing Vijay Nagar	9711743303	Self Occupied	1475	1425	0	1425	Pakka	More Than 4 Meters	2005	B-604	Residential		Constructed	2021-11-21	N/A	1425	2920B8	06-004	-	22401	0%	2240.1	0	0	-	2240.1





ZONE-3, WARD-Dundaheada(27)

Sr. No	Mohalla_Name	Govt_Plot Id	Owner_Name	Father_Name & Husband_Name	Road Name	Mobile_Number	Occupancy_Status	Plot_Area	Total_Area_On_Ground_Floor	Total_Rented_Residential_Builtup_Area	Total_Self_Residential_Builtup_Area	House_Type	Road_Width	Construction_Year	House_Number	House_Category	Rate_Multiplier	Construction_Status	Survey_Start_Date	Old_Property_Tax_Id	Total_Builtup_Area	Gis_Map_Parcels_Id	Property_Label	Old_Arv	New_Arv	Arv_Difference	Property_Tax(10%)	Water_Tax	Sewerage_Tax	Old_Tax	New_Tax
6162	Crossing Republic	Block B	Mohd Asif / Mohd Anwar	rashid	Panchsheel Crossing Vijay Nagar Ghaz	8860855198	Self Occupied	1475	1425	0	1425	Pakka	More Than 4 Meters	2005	B-701	Residential		Constructed	2021-11-21	N/A	1425	292088	07-001	-	22401	0%	2240.1	0	0	-	2240.1
6163	Crossing Republic	Block B	N/A		Panchsheel Crossing Vijay Nagar		Rented	1475	1425	1425	0	Pakka	More Than 4 Meters	2005	B-702	Residential		Constructed	2021-11-21	N/A	1425	292088	07-002	-	25201.1	0%	2520.11	0	0	-	2520.1
6164	Crossing Republic	Block B	Sheta Srivastava	Late KM Srivastava	Panchsheel Crossing Vijay Nagar	9818966612	Self Occupied	1475	1425	0	1425	Pakka	More Than 4 Meters	2005	B-703	Residential		Constructed	2021-11-21	N/A	1425	292088	07-003	-	22401	0%	2240.1	0	0	-	2240.1





ZONE-3, WARD-Dundaheada(27)

Sr. No	Mohalla_Name	Govt_Plot Id	Owner_Name	Father_Name & Husband_Name	Road Name	Mobile Number	Occupancy Status	Plot Area	Total Area On Ground Floor	Total Rented Residential Builtup Area	Total Self Residential Builtup Area	House Type	Road Width	Construction Year	House Number	House Category	Rate Multiplier	Construction Status	Survey Start Date	Old Property Tax Id	Total Builtup Area	Gis Map Parcel Id	Property Label	Old Arv	New Arv	Arv Difference	Property Tax(10%)	Water Tax	Sewerage Tax	Old Tax	New Tax
6165	Crossing Republic	Block B	Akshargarg	pramodkumargarg	Panchsheel Crossing Vijay Nagar	9911504583	Self Occupied	1475	1425	0	1425	Pakka	More Than 24 Meters	2005	B-704	Residential		Constructed	2021-11-21	N/A	1425	2920B8	07-004	-	22401	0%	2240.1	0	0	-	2240.1
6166	Crossing Republic	Block B	Anil Chaurasia	sitarachaurasia	Panchsheel Crossing Vijay Nagar Ghaz	9990177159	Self Occupied	1475	1425	0	1425	Pakka	More Than 24 Meters	2005	B-801	Residential		Constructed	2021-11-21	N/A	1425	2920B8	08-001	-	22401	0%	2240.1	0	0	-	2240.1
6167	Crossing Republic	Block B	Pinkysingh/Rahul Singh	latespingsingh/Rahul Singh	Panchsheel Crossing Vijay Nagar Ghaz	8744009877	Self Occupied	1475	1425	0	1425	Pakka	More Than 24 Meters	2005	B-802	Residential		Constructed	2021-11-21	N/A	1425	2920B8	08-002	-	22401	0%	2240.1	0	0	-	2240.1





ZONE-3, WARD-Dundaheada(27)

Sr. No	Mohalla_Nam e	Gov t_Pl ot Id	Owner _Name	Fath er_ Name & Hus band_ Name	Road Nam e	Mobile_ Nu mber	Occ upa ncy_ Sta tus	Plot_ Are a	Total_ Area_ On_ G round_ Floor	Total_ Rented_ Resid ential_ Builtup_ Area	Total_ Self_ Resid ential_ Built up_ Area	Hou se_ Typ e	Roa d_ Wid th	Constru ction_ Year	House _Numb er	Hou se_ Cat egor y	Rat e_ Multipl ier	Con stru ctio n_ Stat us	Surv ey_ Star t_ Date	Old _Pr ope rty_ Tax_ Id	Total_ Built_ Up_ Area	Gis_ Ma p_ Parc el_ Id	Prop erty _Lab el	Old_ Ar v	New_ Arv	Arv_ Diff erence	Property Tax(10%)	Wat er_ Tax	Sew erag e_ Tax	Old_ Tax	New_ Tax
6168	Cross ing Republic	Block B	G Krishna Mohan Rao	gnarsingh rao	Panchshel Crossing Vijay Nagar Ghaz	9810593567	Self Occupied	1475	1425	0	1425	Pak ka	More Than 4 Meters	2005	B-803	Residential		Constructed	2021-11-21	N/A	1425	2920B8	08-003	-	22401	0%	2240.1	0	0	-	2240.1
6169	Cross ing Republic	Block B	Jite ndra Marwah	charan jeet lal	Panchshel Crossing Vijay Nagar	9811764509	Self Occupied	1475	1425	0	1425	Pak ka	More Than 4 Meters	2005	B-804	Residential		Constructed	2021-11-21	N/A	1425	2920B8	08-004	-	22401	0%	2240.1	0	0	-	2240.1
6170	Cross ing Republic	Block B	Neelam		Panchshel Crossing Vijay Nagar		Rented	1475	1425	1425	0	Pak ka	More Than 4 Meters	2005	B-901	Residential		Constructed	2021-11-21	N/A	1425	2920B8	09-001	-	25201.1	0%	2520.11	0	0	-	2520.1





ZONE-3, WARD-Dundaheada(27)

Sr. No	Mohalla_Name	Govt_Plot Id	Owner_Name	Father_Name & Husband_Name	Road Name	Mobile Number	Occupancy Status	Plot Area	Total Area On Ground	Total Rented Residential Builtup Area	Total Self Residential Builtup Area	House Type	Road Width	Construction Year	House Number	House Category	Rate Multiplier	Construction Status	Survey Start Date	Old Property Tax Id	Total Builtup Area	Gis_Map_Parcels_Id	Property Label	Old Arv	New Arv	Arv_Difference	Property Tax(10%)	Water Tax	Sewerage Tax	Old Tax	New Tax
6171	Crossing Republic	Block B	N/A		Panchsheel Crossing Vijay Nagar		Self Occupied	1475	1425	0	1425	Pakka	More Than 4 Meters	2005	B-902	Residential		Constructed	2021-11-21	N/A	1425	2920B8	09-002	-	22401	0%	2240.1	0	0	-	2240.1
6172	Crossing Republic	Block B	Ritesh Dugar		Panchsheel Crossing Vijay Nagar		Rented	1475	1425	1425	0	Pakka	More Than 4 Meters	2005	B-903	Residential		Constructed	2021-11-21	N/A	1425	2920B8	09-003	-	25201.1	0%	2520.11	0	0	-	2520.1
6173	Crossing Republic	Block B	N/A		Panchsheel Crossing Vijay Nagar		Self Occupied	1475	1425	0	1425	Pakka	More Than 4 Meters	2005	B-904	Residential		Constructed	2021-11-21	N/A	1425	2920B8	09-004	-	22401	0%	2240.1	0	0	-	2240.1





ZONE-3, WARD-Dundaheada(27)

Sr. No	Mohalla_Name	Govt_Plot_Id	Owner_Name	Father_Name & Husband_Name	Road Name	Mobile Number	Occupancy Status	Plot Area	Total Area On Ground	Total Rented Residential Builtup Area	Total Self Residential Builtup Area	House Type	Road Width	Construction Year	House Number	House Category	Rate Multiplier	Construction Status	Survey Start Date	Old Property Tax Id	Total Built Up Area	Gis_Map_Parcels_Id	Property Label	Old Arv	New Arv	Arv_Difference	Property Tax(10%)	Water Tax	Sewerage Tax	Old Tax	New Tax
6174	Crossing Republic	Block B	N/A		Panchsheel Crossing Vijay Nagar		Rented	1475	1425	1425	0	Pakka	More Than 4 Meters	2005	B-1001	Residential		Constructed	2021-11-21	N/A	1425	2920B8	10-001	-	25201.1	0%	2520.11	0	0	-	2520.1
6175	Crossing Republic	Block B	N/A		Panchsheel Crossing Vijay Nagar		Self Occupied	1475	1425	0	1425	Pakka	More Than 4 Meters	2005	B-1002	Residential		Constructed	2021-11-21	N/A	1425	2920B8	10-002	-	22401	0%	2240.1	0	0	-	2240.1
6176	Crossing Republic	Block B	N/A		Panchsheel Crossing Vijay Nagar		Self Occupied	1475	1425	0	1425	Pakka	More Than 4 Meters	2005	B-1003	Residential		Constructed	2021-11-21	N/A	1425	2920B8	10-003	-	22401	0%	2240.1	0	0	-	2240.1





ZONE-3, WARD-Dundaheada(27)

Sr. No	Mohalla_Name	Govt_Plot Id	Owner_Name	Father_Name & Husband_Name	Road Name	Mobile Number	Occupancy Status	Plot Area	Total Area On Ground	Total Rented Residential Builtup Area	Total Self Residential Builtup Area	House Type	Road Width	Construction Year	House Number	House Category	Rate Multiplier	Construction Status	Survey Start Date	Old Property Tax Id	Total Builtup Area	Gis_Map_Parcels_Id	Property Label	Old Arv	New Arv	Arv_Difference	Property Tax(10%)	Water Tax	Sewerage Tax	Old Tax	New Tax
6177	Crossing Republic	Block B	N/A		Panchsheel Crossing Vijay Nagar		Self Occupied	1475	1425	0	1425	Pakka	More Than 4 Meters	2005	B-1004	Residential		Constructed	2021-11-21	N/A	1425	2920B8	10-004	-	22401	0%	2240.1	0	0	-	2240.1
6178	Crossing Republic	Block B	Kanchan Kumari	Rakesh Ranjan	Panchsheel Crossing Vijay Nagar	9682173042	Self Occupied	1475	1425	0	1425	Pakka	More Than 4 Meters	2005	B-1101	Residential		Constructed	2021-11-21	N/A	1425	2920B8	11-001	-	22401	0%	2240.1	0	0	-	2240.1
6179	Crossing Republic	Block B	N/A		Panchsheel Crossing Vijay Nagar		Rented	1475	1425	1425	0	Pakka	More Than 4 Meters	2005	B-1102	Residential		Constructed	2021-11-21	N/A	1425	2920B8	11-002	-	25201.1	0%	2520.11	0	0	-	2520.1





ZONE-3, WARD-Dundaheada(27)

Sr. No	Mohalla_Name	Govt_Plot Id	Owner_Name	Father_Name & Husband_Name	Road Name	Mobile Number	Occupancy Status	Plot Area	Total Area On Ground	Total Rented Residential Builtup Area	Total Self Residential Builtup Area	House Type	Road Width	Construction Year	House Number	House Category	Rate Multiplier	Construction Status	Survey Start Date	Old Property Tax Id	Total Built Up Area	Gis_Map Parcel Id	Property Label	Old Arv	New Arv	Arv_Difference	Property Tax(10%)	Water Tax	Sewerage Tax	Old Tax	New Tax
6180	Crossing Republic	Block B	Badal Bhusan		Panchsheel Crossing Vijay Nagar	8755990567	Rented	1475	1425	1425	0	Pakka	More Than 4 Meters	2005	B-1103	Residential		Constructed	2021-11-21	N/A	1425	2920B8	11-003	-	25201.1	0%	2520.11	0	0	-	2520.1
6181	Crossing Republic	Block B	N/A		Panchsheel Crossing Vijay Nagar		Self Occupied	1475	1425	0	1425	Pakka	More Than 4 Meters	2005	B-1104	Residential		Constructed	2021-11-21	N/A	1425	2920B8	11-004	-	22401	0%	2240.1	0	0	-	2240.1
6182	Crossing Republic	Block B	Rakesh Kumar		Panchsheel Crossing Vijay Nagar	9810264266	Rented	1475	1425	1425	0	Pakka	More Than 4 Meters	2005	B-1201	Residential		Constructed	2021-11-21	N/A	1425	2920B8	12-001	-	25201.1	0%	2520.11	0	0	-	2520.1





ZONE-3, WARD-Dundaheada(27)

Sr. No	Mohalla_Name	Govt_Plot Id	Owner_Name	Father_Name & Husband_Name	Road Name	Mobile Number	Occupancy Status	Plot Area	Total Area On Ground Floor	Total Rented Residential Builtup Area	Total Self Residential Builtup Area	House Type	Road Width	Construction Year	House Number	House Category	Rate Multiplier	Construction Status	Survey Start Date	Old Property Tax Id	Total Built Up Area	Gis_Map Parcel Id	Property Label	Old Arv	New Arv	Arv_Difference	Property Tax(10%)	Water Tax	Sewerage Tax	Old Tax	New Tax
6183	Crossing Republic	Block B	Satish Kumar Nahar		Panchsheel Crossing Vijay Nagar		Rented	1475	1425	1425	0	Pakka	More Than 24 Meters	2005	B-1202	Residential		Constructed	2021-11-21	N/A	1425	2920B8	12-002	-	25201.1	0%	2520.11	0	0	-	2520.1
6184	Crossing Republic	Block B	Anupam		Panchsheel Crossing Vijay Nagar		Self Occupied	1475	1425	0	1425	Pakka	More Than 24 Meters	2005	B-1203	Residential		Constructed	2021-11-21	N/A	1425	2920B8	12-003	-	22401	0%	2240.1	0	0	-	2240.1
6185	Crossing Republic	Block B	Sandeep Asthana	late om prakash asthana	Panchsheel Crossing Vijay Nagar Ghaziaba	8800354889	Self Occupied	1475	1425	0	1425	Pakka	More Than 24 Meters	2005	B-1204	Residential		Constructed	2021-11-21	N/A	1425	2920B8	12-004	-	22401	0%	2240.1	0	0	-	2240.1





ZONE-3, WARD-Dundaheada(27)

Sr. No	Mohalla_Name	Govt_Plot Id	Owner_Name	Father_Name & Husband_Name	Road Name	Mobile_Number	Occupancy_Status	Plot_Area	Total_Area_On_Ground_Floor	Total_Rented_Residential_Builtup_Area	Total_Self_Residential_Builtup_Area	House_Type	Road_Width	Construction_Year	House_Number	House_Category	Rate_Multiplier	Construction_Status	Survey_Start_Date	Old_Property_Tax_Id	Total_Builtup_Area	Gis_Map_Parcels_Id	Property_Label	Old_Arv	New_Arv	Arv_Difference	Property_Tax(10%)	Water_Tax	Sewerage_Tax	Old_Tax	New_Tax
6186	Crossing Republic	Block B	Rakesh Kumar Tripathi	Panchsheel Crossing Vijay Nagar Ghaz		9668335411	Rented	1475	1425	1425	0	Pakka	More Than 24 Meters	2005	B-1301	Residential		Constructed	2021-11-21	N/A	1425	292088	13-001	-	25201.1	0%	2520.11	0	0	-	2520.1
6187	Crossing Republic	Block B	N/A	Panchsheel Crossing Vijay Nagar			Self Occupied	1475	1425	0	1425	Pakka	More Than 24 Meters	2005	B-1302	Residential		Constructed	2021-11-21	N/A	1425	292088	13-002	-	22401	0%	2240.1	0	0	-	2240.1
6188	Crossing Republic	Block B	Deepak Sirohi	Panchsheel Crossing Vijay Nagar		9259761136	Rented	1475	1425	1425	0	Pakka	More Than 24 Meters	2005	B-1303	Residential		Constructed	2021-11-21	N/A	1425	292088	13-003	-	25201.1	0%	2520.11	0	0	-	2520.1





ZONE-3, WARD-Dundaheada(27)


Sr. No	Mohalla_Name	Govt_Plot Id	Owner_Name	Father_Name & Husband_Name	Road Name	Mobile_Number	Occupancy Status	Plot_Area	Total_Area_On_Ground_Floor	Total_Rented_Residential_Builtup_Area	Total_Self_Residential_Builtup_Area	House_Type	Road_Width	Construction_Year	House_Number	House_Category	Rate_Multiplier	Construction_Status	Survey_Start_Date	Old_Property_Tax_Id	Total_Built-Up_Area	Gis_Parcel_Id	Property_Label	Old_Arv	New_Arv	Arv_Difference	Property Tax(10%)	Water_Tax	Sewerage_Tax	Old_Tax	New_Tax
6189	Crossing Republic	Block B	Reenu Raja / Suresh Chaudhary		Panchsheel Crossing Vijay Nagar Ghaziabad	9368212125	Self Occupied	1475	1425	0	1425	Pakka	More Than 24 Meters	2005	B-1304	Residential		Constructed	2021-11-21	N/A	1425	2920B8	13-004	-	22401	0%	2240.1	0	0	-	2240.1
6190	Crossing Republic	Block B	Shakil		Panchsheel Crossing Vijay Nagar		Rented	1475	1425	1425	0	Pakka	More Than 24 Meters	2005	B-1401	Residential		Constructed	2021-11-21	N/A	1425	2920B8	14-001	-	25201.1	0%	2520.11	0	0	-	2520.1
6191	Crossing Republic	Block B	Kakul Chaudhary		Panchsheel Crossing Vijay Nagar	9711006181	Rented	1475	1425	1425	0	Pakka	More Than 24 Meters	2005	B-1402	Residential		Constructed	2021-11-21	N/A	1425	2920B8	14-002	-	25201.1	0%	2520.11	0	0	-	2520.1





ZONE-3, WARD-Dundaheada(27)

Sr. No	Mohalla_Name	Govt_Plot Id	Owner_Name	Father_Name & Husband_Name	Road Name	Mobile Number	Occupancy Status	Plot Area	Total Area On Ground Floor	Total Rented Residential Builtup Area	Total Self Residential Builtup Area	House Type	Road Width	Construction Year	House Number	House Category	Rate Multiplier	Construction Status	Survey Start Date	Old Property Tax Id	Total Built Up Area	Gis Map Parcel Id	Property Label	Old Arv	New Arv	Arv Difference	Property Tax(10%)	Water Tax	Sewerage Tax	Old Tax	New Tax
6192	Crossing Republic	Block B	N/A		Panchsheel Crossing Vijay Nagar		Rented	1475	1425	1425	0	Pakka	More Than 24 Meters	2005	B-1403	Residential		Constructed	2021-11-21	N/A	1425	2920B8	14-003	-	25201.1	0%	2520.11	0	0	-	2520.1
6193	Crossing Republic	Block B	Ankit Chandra / Anshul Chandra	ram chandra saxena	Panchsheel Crossing Vijay Nagar Ghaziabad	9560198030	Self Occupied	1475	1425	0	1425	Pakka	More Than 24 Meters	2005	B-1404	Residential		Constructed	2021-11-21	N/A	1425	2920B8	14-004	-	22401	0%	2240.1	0	0	-	2240.1
6194	Crossing Republic	Block B	Sumit Shukla	vd shukla	Panchsheel Crossing Vijay Nagar	9910729494	Self Occupied	1475	1425	0	1425	Pakka	More Than 24 Meters	2005	B-1501	Residential		Constructed	2021-11-21	N/A	1425	2920B8	15-001	-	22401	0%	2240.1	0	0	-	2240.1


ZONE-3, WARD-Dundaheada(27)

Sr. No	Mohalla_Name	Govt_Plot Id	Owner_Name	Father_Name & Husband_Name	Road Name	Mobile Number	Occupancy Status	Plot Area	Total Area On Ground Floor	Total Rented Residential Builtup Area	Total Self Residential Builtup Area	House Type	Road Width	Construction Year	House Number	House Category	Rate Multiplier	Construction Status	Survey Start Date	Old Property Tax Id	Total Builtup Area	Gis_Map_Parcels_Id	Property Label	Old Arv	New Arv	Arv_Difference	Property Tax(10%)	Water Tax	Sewerage Tax	Old Tax	New Tax
6195	Crossing Republic	Block B	Vimal Kumar Jain	Dr Lakhimchandra Jain	Panchsheel Crossing Vijay Nagar Ghaziaba	7042753224	Self Occupied	1475	1425	0	1425	Pakka	More Than 24 Meters	2005	B-1502	Residential		Constructed	2021-11-21	N/A	1425	2920B8	15-002	-	22401	0%	2240.1	0	0	-	2240.1
6196	Crossing Republic	Block B	Soni Jha		Panchsheel Crossing Vijay Nagar		Rented	1475	1425	1425	0	Pakka	More Than 24 Meters	2005	B-1503	Residential		Constructed	2021-11-21	N/A	1425	2920B8	15-003	-	25201.1	0%	2520.11	0	0	-	2520.1
6197	Crossing Republic	Block B	N/A		Panchsheel Crossing Vijay Nagar		Self Occupied	1475	1425	0	1425	Pakka	More Than 24 Meters	2005	B-1504	Residential		Constructed	2021-11-21	N/A	1425	2920B8	15-004	-	22401	0%	2240.1	0	0	-	2240.1





ZONE-3, WARD-Dundaheada(27)

Sr. No	Mohalla_Name	Govt_Plot Id	Owner_Name	Father_Name & Husband_Name	Road Name	Mobile Number	Occupancy Status	Plot Area	Total Area On Ground	Total Rented Residential Builtup Area	Total Self Residential Builtup Area	House Type	Road Width	Construction Year	House Number	House Category	Rate Multiplier	Construction Status	Survey Start Date	Old Property Tax Id	Total Built Up Area	Gis Map Parcel Id	Property Label	Old Arv	New Arv	Arv Difference	Property Tax(10%)	Water Tax	Sewerage Tax	Old Tax	New Tax
6198	Crossing Republic	Block B	N/A		Panchsheel Crossing Vijay Nagar		Rented	1475	1425	1425	0	Pakka	More than 4 Meters	2005	B-1601	Residential		Constructed	2021-11-21	N/A	1425	2920B8	16-001	-	25201.1	0%	2520.11	0	0	-	2520.1
6199	Crossing Republic	Block B	N/A		Panchsheel Crossing Vijay Nagar		Self Occupied	1475	1425	0	1425	Pakka	More than 4 Meters	2005	B-1602	Residential		Constructed	2021-11-21	N/A	1425	2920B8	16-002	-	22401	0%	2240.1	0	0	-	2240.1
6200	Crossing Republic	Block B	Manish Kumar Goyal	vedprakasharya	Panchsheel Crossing Vijay Nagar	9810491381	Self Occupied	1475	1425	0	1425	Pakka	More than 4 Meters	2005	B-1603	Residential		Constructed	2021-11-21	N/A	1425	2920B8	16-003	-	22401	0%	2240.1	0	0	-	2240.1





ZONE-3, WARD-Dundaheada(27)

Sr. No	Mohalla_Name	Govt_Plot Id	Owner_Name	Father_Name & Husband_Name	Road Name	Mobile Number	Occupancy Status	Plot Area	Total Area On Ground Floor	Total Rented Residential Builtup Area	Total Self Residential Builtup Area	House Type	Road Width	Construction Year	House Number	House Category	Rate Multiplier	Construction Status	Survey Start Date	Old Property Tax Id	Total Built Up Area	Gis_Map_Parcels_Id	Property Label	Old Arv	New Arv	Arv_Difference	Property Tax(10%)	Water Tax	Sewerage Tax	Old Tax	New Tax
6201	Crossing Republic	Block B	Neelam		Panchsheel Crossing Vijay Nagar	7303289895	Self Occupied	1475	1425	0	1425	Pakka	More Than 4 Meters	2005	B-1604	Residential		Constructed	2021-11-21	N/A	1425	2920B8	16-004	-	22401	0%	2240.1	0	0	-	2240.1
6202	Crossing Republic	Block B	Amiya Shukla		Panchsheel Crossing Vijay Nagar	9999042259	Rented	1475	1425	1425	0	Pakka	More Than 4 Meters	2005	B-1701	Residential		Constructed	2021-11-21	N/A	1425	2920B8	17-001	-	25201.1	0%	2520.11	0	0	-	2520.1
6203	Crossing Republic	Block B	N/A		Panchsheel Crossing Vijay Nagar		Self Occupied	1475	1425	0	1425	Pakka	More Than 4 Meters	2005	B-1702	Residential		Constructed	2021-11-21	N/A	1425	2920B8	17-002	-	22401	0%	2240.1	0	0	-	2240.1





ZONE-3, WARD-Dundaheada(27)

Sr. No	Mohalla_Name	Govt_Plot Id	Owner_Name	Father_Name & Husband_Name	Road Name	Mobile Number	Occupancy Status	Plot Area	Total Area On Ground Floor	Total Rented Residential Builtup Area	Total Self Residential Builtup Area	House Type	Road Width	Construction Year	House Number	House Category	Rate Multiplier	Construction Status	Survey Start Date	Old Property Tax Id	Total Built Up Area	Gis_Map_Parcels_Id	Property Label	Old Arv	New Arv	Arv_Difference	Property Tax(10%)	Water Tax	Sewerage Tax	Old Tax	New Tax
6204	Crossing Republic	Block B	Ankur Sharma	anilduttsharma	Panchsheel Crossing Vijay Nagar	7503230290	Self Occupied	1475	1425	0	1425	Pakka	More Than 4 Meters	2005	B-1703	Residential		Constructed	2021-11-21	N/A	1425	2920B8	17-003	-	22401	0%	2240.1	0	0	-	2240.1
6205	Crossing Republic	Block B	N/A		Panchsheel Crossing Vijay Nagar		Self Occupied	1475	1425	0	1425	Pakka	More Than 4 Meters	2005	B-1704	Residential		Constructed	2021-11-21	N/A	1425	2920B8	17-004	-	22401	0%	2240.1	0	0	-	2240.1
6206	Crossing Republic	Block B	Pradeep Goswami	ganagiri	Panchsheel Crossing Vijay Nagar	9654999106	Self Occupied	1475	1475	0	1475	Pakka	More Than 4 Meters	2005	B-1801	Residential		Constructed	2021-11-21	N/A	1475	2920B8	18-001	-	23187	0%	2318.7	0	0	-	2318.7





ZONE-3, WARD-Dundaheada(27)

Sr. No	Mohalla_Name	Govt_Plot_Id	Owner_Name	Father_Name & Husband_Name	Road Name	Mobile Number	Occupancy Status	Plot Area	Total Area On Ground Floor	Total Rented Residential Builtup Area	Total Self Residential Builtup Area	House Type	Road Width	Construction Year	House Number	House Category	Rate Multiplier	Construction Status	Survey Start Date	Old Property Tax Id	Total Built Up Area	Gis_Map_Parcels_Id	Property Label	Old Arv	New Arv	Arv_Difference	Property Tax(10%)	Water Tax	Sewerage Tax	Old Tax	New Tax
6207	Crossing Republic	Block B	Ashima Gupta / Nitin Gupta	late bhushan Nitin Gupta	Panchsheel Crossing Vijay Nagar Ghaziabad	9212760734	Self Occupied	1475	1425	0	1425	Pakka	More than 24 Meters	2005	B-1802	Residential		Constructed	2021-11-21	N/A	1425	2920B8	18-002	-	22401	0%	2240.1	0	0	-	2240.1
6208	Crossing Republic	Block B	N/A		Panchsheel Crossing Vijay Nagar		Self Occupied	1475	1425	0	1425	Pakka	More than 24 Meters	2005	B-1803	Residential		Constructed	2021-11-21	N/A	1425	2920B8	18-003	-	22401	0%	2240.1	0	0	-	2240.1
6209	Crossing Republic	Block B	N/A		Panchsheel Crossing Vijay Nagar		Self Occupied	1475	1425	0	1425	Pakka	More than 24 Meters	2005	B-1804	Residential		Constructed	2021-11-21	N/A	1425	2920B8	18-004	-	22401	0%	2240.1	0	0	-	2240.1





ZONE-3, WARD-Dundaheada(27)

Sr. No	Mohalla_Name	Govt_Plot Id	Owner_Name	Father_Name & Husband_Name	Road Name	Mobile Number	Occupancy Status	Plot Area	Total Area On Ground Floor	Total Rented Residential Builtup Area	Total Self Residential Builtup Area	House Type	Road Width	Construction Year	House Number	House Category	Rate Multiplier	Construction Status	Survey Start Date	Old Property Tax Id	Total Builtup Area	Gis Map Parcel Id	Property Label	Old Arv	New Arv	Arv Difference	Property Tax(10%)	Water Tax	Sewerage Tax	Old Tax	New Tax
6210	Crossing Republic	Block B	N/A		Panchsheel Crossing Vijay Nagar		Self Occupied	1475	1425	0	1425	Pakka	More Than 24 Meters	2005	B-1901	Residential		Constructed	2021-11-21	N/A	1425	2920B8	19-001	-	22401	0%	2240.1	0	0	-	2240.1
6211	Crossing Republic	Block B	Rameshwar Dayal Sharma	Udayram Sharma	Panchsheel Crossing Vijay Nagar Ghaziaba	8130797677	Self Occupied	1475	1425	0	1425	Pakka	More Than 24 Meters	2005	B-1902	Residential		Constructed	2021-11-21	N/A	1425	2920B8	19-002	-	22401	0%	2240.1	0	0	-	2240.1
6212	Crossing Republic	Block B	Mahendra Kumar Sharma	Trilok Nath Sharma	Panchsheel Crossing Vijay Nagar Ghaziaba	9953266610	Self Occupied	1475	1425	0	1425	Pakka	More Than 24 Meters	2005	B-1903	Residential		Constructed	2021-11-21	N/A	1425	2920B8	19-003	-	22401	0%	2240.1	0	0	-	2240.1





ZONE-3, WARD-Dundaheada(27)

Sr. No	Mohalla_Name	Govt_Plot Id	Owner_Name	Father_Name & Husband_Name	Road Name	Mobile Number	Occupancy Status	Plot Area	Total Area On Ground Floor	Total Rented Residential Builtup Area	Total Self Residential Builtup Area	House Type	Road Width	Construction Year	House Number	House Category	Rate Multiplier	Construction Status	Survey Start Date	Old Property Tax Id	Total Builtup Area	Gis_Map_Parcels_Id	Property Label	Old Arv	New Arv	Arv_Difference	Property Tax(10%)	Water Tax	Sewerage Tax	Old Tax	New Tax
6213	Crossing Republic	Block B	Bhaghirath Singh Rawat	amar singh rawat	Panchsheel Crossing Vijay Nagar Ghaziaba	9811905388	Self Occupied	1475	1425	0	1425	Pakka	More Than 4 Meters	2005	B-1904	Residential		Constructed	2021-11-21	N/A	1425	2920B8	19-004	-	22401	0%	2240.1	0	0	-	2240.1
6214	Crossing Republic	Block B	N/A		Panchsheel Crossing Vijay Nagar		Self Occupied	1475	1425	0	1425	Pakka	More Than 4 Meters	2005	B-2001	Residential		Constructed	2021-11-21	N/A	1425	2920B8	20-001	-	22401	0%	2240.1	0	0	-	2240.1
6215	Crossing Republic	Block B	Kalpna Devd		Panchsheel Crossing Vijay Nagar	9811407342	Rented	1475	1425	1425	0	Pakka	More Than 4 Meters	2005	B-2002	Residential		Constructed	2021-11-21	N/A	1425	2920B8	20-002	-	25201.1	0%	2520.11	0	0	-	2520.1





ZONE-3, WARD-Dundaheada(27)

Sr. No	Mohalla_Name	Govt_Plot Id	Owner_Name	Father_Name & Husband_Name	Road Name	Mobile Number	Occupancy Status	Plot Area	Total Area On Ground	Total Rented Residential Builtup Area	Total Self Residential Builtup Area	House Type	Road Width	Construction Year	House Number	House Category	Rate Multiplier	Construction Status	Survey Start Date	Old Property Tax Id	Total Builtup Area	Gis_Map Parcel Id	Property Label	Old Arv	New Arv	Arv_Difference	Property Tax(10%)	Water Tax	Sewerage Tax	Old Tax	New Tax
6216	Crossing Republic	Block B	N/A		Panchsheel Crossing Vijay Nagar		Self Occupied	1475	1425	0	1425	Pakka	More Than 4 Meters	2005	B-2003	Residential		Constructed	2021-11-21	N/A	1425	2920B8	20-003	-	22401	0%	2240.1	0	0	-	2240.1
6217	Crossing Republic	Block B	N/A		Panchsheel Crossing Vijay Nagar		Self Occupied	1475	1425	0	1425	Pakka	More Than 4 Meters	2005	B-2004	Residential		Constructed	2021-11-21	N/A	1425	2920B8	20-004	-	22401	0%	2240.1	0	0	-	2240.1
6218	Crossing Republic	Block B	N/A		Panchsheel Crossing Vijay Nagar		Rented	1475	1425	1425	0	Pakka	More Than 4 Meters	2005	B-2101	Residential		Constructed	2021-11-21	N/A	1425	2920B8	21-001	-	25201.1	0%	2520.11	0	0	-	2520.1





ZONE-3, WARD-Dundaheada(27)

Sr. No	Mohalla_Nam e	Gov t_Plot Id	Owner _Name	Fath er_ Name & Hus band_ Name	Road Name	Mobile_ Number	Occ upancy_ Status	Plot_ Area	Total_ Area_ On_ Ground_ Floor	Total_ Rented_ Residential_ Builtup_ Area	Total_ Self_ Residential_ Built up_ Area	Hou se_ Type	Roa d_ Width	Constru ction_ Year	House _Number	Hou se_ Category	Rat e_ Multiplier	Con struction_ Status	Surv ey_ Start_ Date	Old _Pr operty_ Tax_ Id	Total_ Built_ Up_ Area	Gis_ Map_ Parcel_ Id	Prop erty_ Label	Old_ Arv	New_ Arv	Arv_ Diff erence	Property Tax(10%)	Wat er_ Tax	Sew erage_ Tax	Old_ Tax	New_ Tax
6219	Cross ing Republic	Block B	N/A		Panchsh el Crossing Vijay Nagar		Self Occupie d	1475	1425	0	1425	Pak ka	More Than 24 Meters	2005	B-2102	Residential		Constructed	2021-11-21	N/A	1425	2920B8	21-002	-	22401	0%	2240.1	0	0	-	2240.1
6220	Cross ing Republic	Block B	N/A		Panchsh el Crossing Vijay Nagar		Self Occupie d	1475	1425	0	1425	Pak ka	More Than 24 Meters	2005	B-2103	Residential		Constructed	2021-11-21	N/A	1425	2920B8	21-003	-	22401	0%	2240.1	0	0	-	2240.1
6221	Cross ing Republic	Block B	N/A		Panchsh el Crossing Vijay Nagar		Self Occupie d	1475	1425	0	1425	Pak ka	More Than 24 Meters	2005	B-2104	Residential		Constructed	2021-11-21	N/A	1425	2920B8	21-004	-	22401	0%	2240.1	0	0	-	2240.1





ZONE-3, WARD-Dundaheada(27)

Sr. No	Mohalla_Name	Govt_Plot Id	Owner_Name	Father_Name & Husband_Name	Road Name	Mobile_Number	Occupancy Status	Plot_Area	Total_Area_On_Ground_Floor	Total_Rented_Residential_Builtup_Area	Total_Self_Residential_Builtup_Area	House_Type	Road_Width	Construction_Year	House_Number	House_Category	Rate_Multiplier	Construction_Status	Survey_Start_Date	Old_Property_Tax_Id	Total_Built_Up_Area	Gis_Parcel_Id	Property_Label	Old_Arv	New_Arv	Arv_Difference	Property_Tax(10%)	Water_Tax	Sewerage_Tax	Old_Tax	New_Tax
6222	Crossing Republic	Block B	Arvind Kumar Sinha / Ankit Sinha	late dr jaba harlal	Panchsheel Crossing Vijay Nagar Ghaziabad	8826883434	Self Occupied	1475	1425	0	1425	Pakka	More Than 24 Meters	2005	B-2201	Residential		Constructed	2021-11-21	N/A	1425	2920B8	22-001	-	22401	0%	2240.1	0	0	-	2240.1
6223	Crossing Republic	Block B	N/A		Panchsheel Crossing Vijay Nagar		Self Occupied	1475	1425	0	1425	Pakka	More Than 24 Meters	2005	B-2202	Residential		Constructed	2021-11-21	N/A	1425	2920B8	22-002	-	22401	0%	2240.1	0	0	-	2240.1
6224	Crossing Republic	Block B	N/A		Panchsheel Crossing Vijay Nagar		Self Occupied	1475	1425	0	1425	Pakka	More Than 24 Meters	2005	B-2203	Residential		Constructed	2021-11-21	N/A	1425	2920B8	22-003	-	22401	0%	2240.1	0	0	-	2240.1





ZONE-3, WARD-Dundaheada(27)

Sr. No	Mohalla_Name	Govt_Plot Id	Owner_Name	Father_Name & Husband_Name	Road Name	Mobile Number	Occupancy Status	Plot Area	Total Area On Ground	Total Rented Residential Builtup Area	Total Self Residential Builtup Area	House Type	Road Width	Construction Year	House Number	House Category	Rate Multiplier	Construction Status	Survey Start Date	Old Property Tax Id	Total Builtup Area	Gis Map Parcel Id	Property Label	Old Arv	New Arv	Arv Difference	Property Tax(10%)	Water Tax	Sewerage Tax	Old Tax	New Tax
6225	Crossing Republic	Block B	See ma Puri		Panchsheel Crossing Vijay Nagar		Rented	1475	1425	1425	0	Pakka	More than 4 Meters	2005	B-2204	Residential		Constructed	2021-11-21	N/A	1425	2920B8	22-004	-	25201.1	0%	2520.11	0	0	-	2520.1
6226	Crossing Republic	Block B	Vaibhav Arora		Panchsheel Crossing Vijay Nagar	9899985536	Rented	1475	1425	1425	0	Pakka	More than 4 Meters	2005	B-2301	Residential		Constructed	2021-11-21	N/A	1425	2920B8	23-001	-	25201.1	0%	2520.11	0	0	-	2520.1
6227	Crossing Republic	Block B	N/A		Panchsheel Crossing Vijay Nagar		Self Occupied	1475	1425	0	1425	Pakka	More than 4 Meters	2005	B-2302	Residential		Constructed	2021-11-21	N/A	1425	2920B8	23-002	-	22401	0%	2240.1	0	0	-	2240.1





ZONE-3, WARD-Dundaheada(27)

Sr. No	Mohalla_Name	Govt_Plot Id	Owner_Name	Father_Name & Husband_Name	Road Name	Mobile Number	Occupancy Status	Plot Area	Total Area On Ground Floor	Total Rented Residential Builtup Area	Total Self Residential Builtup Area	House Type	Road Width	Construction Year	House Number	House Category	Rate Multiplier	Construction Status	Survey Start Date	Old Property Tax Id	Total Built Up Area	Gis_Map Parcel Id	Property Label	Old Arv	New Arv	Arv_Difference	Property Tax(10%)	Water Tax	Sewerage Tax	Old Tax	New Tax
6228	Crossing Republic	Block B	Shammi		Panchsheel Crossing Vijay Nagar		Self Occupied	1475	1425	0	1425	Pakka	More Than 4 Meters	2005	B-2303	Residential		Constructed	2021-11-21	N/A	1425	2920B8	23-003	-	22401	0%	2240.1	0	0	-	2240.1
6229	Crossing Republic	Block B	Kundan Sharma / Khushboo Sharma	madhavprasadsharmaKhusboo Sharma	Panchsheel Crossing Vijay Nagar Ghaziabad	8178930195	Self Occupied	1475	1425	0	1425	Pakka	More Than 4 Meters	2005	B-2304	Residential		Constructed	2021-11-21	N/A	1425	2920B8	23-004	-	22401	0%	2240.1	0	0	-	2240.1





ZONE-3, WARD-Dundaheada(27)

Sr. No	Mohalla_Name	Govt_Plot Id	Owner_Name	Father_Name & Husband_Name	Road Name	Mobile Number	Occupancy Status	Plot Area	Total Area On Ground Floor	Total Rented Residential Builtup Area	Total Self Residential Builtup Area	House Type	Road Width	Construction Year	House Number	House Category	Rate Multiplier	Construction Status	Survey Start Date	Old Property Tax Id	Total Built Up Area	Gis_Map_Parcels_Id	Property Label	Old Arv	New Arv	Arv_Difference	Property Tax(10%)	Water Tax	Sewerage Tax	Old Tax	New Tax
6230	Crossing Republic	Block B	Farhad Ali	insrsl ali	Panchsheel Crossing Vijay Nagar		Self Occupied	1475	1425	0	1425	Pakka	More Than 4 Meters	2005	B-2401	Residential		Constructed	2021-11-21	N/A	1425	2920B8	24-001	-	22401	0%	2240.1	0	0	-	2240.1
6231	Crossing Republic	Block B	Satish Nayyar		Panchsheel Crossing Vijay Nagar		Self Occupied	1475	1425	0	1425	Pakka	More Than 4 Meters	2005	B-2402	Residential		Constructed	2021-11-21	N/A	1425	2920B8	24-002	-	22401	0%	2240.1	0	0	-	2240.1
6232	Crossing Republic	Block B	N/A		Panchsheel Crossing Vijay Nagar		Self Occupied	1475	1425	0	1425	Pakka	More Than 4 Meters	2005	B-2403	Residential		Constructed	2021-11-21	N/A	1425	2920B8	24-003	-	22401	0%	2240.1	0	0	-	2240.1





ZONE-3, WARD-Dundaheada(27)

Sr. No	Mohalla_Name	Govt_Plot_Id	Owner_Name	Father_Name & Husband_Name	Road Name	Mobile Number	Occupancy Status	Plot Area	Total Area On Ground	Total Rented Residential Builtup Area	Total Self Residential Builtup Area	House Type	Road Width	Construction Year	House Number	House Category	Rate Multiplier	Construction Status	Survey Start Date	Old Property Tax Id	Total Builtup Area	Gis_Map_Parcels_Id	Property Label	Old Arv	New Arv	Arv_Difference	Property Tax(10%)	Water Tax	Sewerage Tax	Old Tax	New Tax
6233	Crossing Republic	Block B	N/A		Panchsheel Crossing Vijay Nagar		Self Occupied	1475	1425	0	1425	Pakka	More than 24 Meters	2005	B-2404	Residential		Constructed	2021-11-21	N/A	1425	2920B8	24-004	-	22401	0%	2240.1	0	0	-	2240.1
6234	Crossing Republic	Block B	Ashish Ranjan Tiwari	Jagdish Tiwari	Panchsheel Crossing Vijay Nagar Ghaz	7259308080	Self Occupied	1475	1425	0	1425	Pakka	More than 24 Meters	2005	B-2501	Residential		Constructed	2021-11-21	N/A	1425	2920B8	25-001	-	22401	0%	2240.1	0	0	-	2240.1
6235	Crossing Republic	Block B	N/A		Panchsheel Crossing Vijay Nagar		Rented	1475	1425	1425	0	Pakka	More than 24 Meters	2005	B-2502	Residential		Constructed	2021-11-21	N/A	1425	2920B8	25-002	-	25201.1	0%	2520.11	0	0	-	2520.1





ZONE-3, WARD-Dundaheada(27)

Sr. No	Mohalla_Name	Govt_Plot Id	Owner_Name	Father_Name & Husband_Name	Road Name	Mobile Number	Occupancy Status	Plot Area	Total Area On Ground Floor	Total Rented Residential Builtup Area	Total Self Residential Builtup Area	House Type	Road Width	Construction Year	House Number	House Category	Rate Multiplier	Construction Status	Survey Start Date	Old Property Tax Id	Total Built Up Area	Gis_Map_Parcels_Id	Property Label	Old Arv	New Arv	Arv_Difference	Property Tax(10%)	Water Tax	Sewerage Tax	Old Tax	New Tax
6236	Crossing Republic	Block B	Ram Gopal Mandal	ananath mandal	Panchsheel Crossing Vijay Nagar	9910009589	Self Occupied	1475	1425	0	1425	Pakka	More than 4 Meters	2005	B-2503	Residential		Constructed	2021-11-21	N/A	1425	2920B8	25-003	-	22401	0%	2240.1	0	0	-	2240.1
6237	Crossing Republic	Block B	N/A		Panchsheel Crossing Vijay Nagar		Self Occupied	1475	1425	0	1425	Pakka	More than 4 Meters	2005	B-2504	Residential		Constructed	2021-11-21	N/A	1425	2920B8	25-004	-	22401	0%	2240.1	0	0	-	2240.1
6238	Crossing Republic	Block B	Abhilasha Sharma	Pankaj Sharma	Panchsheel Crossing Vijay Nagar	9899948262	Self Occupied	1475	1425	0	1425	Pakka	More than 4 Meters	2005	B-2601	Residential		Constructed	2021-11-21	N/A	1425	2920B8	26-001	-	22401	0%	2240.1	0	0	-	2240.1





ZONE-3, WARD-Dundaheada(27)

Sr. No	Mohalla_Name	Govt_Plot Id	Owner_Name	Father_Name & Husband_Name	Road Name	Mobile Number	Occupancy Status	Plot Area	Total Area On Ground Floor	Total Rented Residential Builtup Area	Total Self Residential Builtup Area	House Type	Road Width	Construction Year	House Number	House Category	Rate Multiplier	Construction Status	Survey Start Date	Old Property Tax Id	Total Built Up Area	Gis_Map_Parcels_Id	Property Label	Old Arv	New Arv	Arv_Difference	Property Tax(10%)	Water Tax	Sewerage Tax	Old Tax	New Tax
6239	Crossing Republic	Block B	N/A		Panchsheel Crossing Vijay Nagar		Self Occupied	1475	1425	0	1425	Pakka	More Than 4 Meters	2005	B-2602	Residential		Constructed	2021-11-21	N/A	1425	2920B8	26-002	-	22401	0%	2240.1	0	0	-	2240.1
6240	Crossing Republic	Block B	Alpna Priya	Amit Chandra	Panchsheel Crossing Vijay Nagar	9971555208	Self Occupied	1475	1425	0	1425	Pakka	More Than 4 Meters	2005	B-2603	Residential		Constructed	2021-11-21	N/A	1425	2920B8	26-003	-	22401	0%	2240.1	0	0	-	2240.1
6241	Crossing Republic	Block B	N/A		Panchsheel Crossing Vijay Nagar		Self Occupied	1475	1425	0	1425	Pakka	More Than 4 Meters	2005	B-2604	Residential		Constructed	2021-11-21	N/A	1425	2920B8	26-004	-	22401	0%	2240.1	0	0	-	2240.1





ZONE-3, WARD-Dundaheada(27)

Sr. No	Mohalla_Name	Govt_Plot Id	Owner_Name	Father_Name & Husband_Name	Road Name	Mobile Number	Occupancy Status	Plot Area	Total Area On Ground Floor	Total Rented Residential Builtup Area	Total Self Residential Builtup Area	House Type	Road Width	Construction Year	House Number	House Category	Rate Multiplier	Construction Status	Survey Start Date	Old Property Tax Id	Total Built Up Area	Gis Map Parcel Id	Property Label	Old Arv	New Arv	Arv Difference	Property Tax(10%)	Water Tax	Sewerage Tax	Old Tax	New Tax
6242	Crossing Republic	Block B	Sonali Sinha	A Sinha	Panchsheel Crossing Vijay Nagar	9717352362	Self Occupied	1475	1425	0	1425	Pakka	More Than 24 Meters	2005	B-2701	Residential		Constructed	2021-11-21	N/A	1425	2920B8	27-001	-	22401	0%	2240.1	0	0	-	2240.1
6243	Crossing Republic	Block B	N/A		Panchsheel Crossing Vijay Nagar		Self Occupied	1475	1425	0	1425	Pakka	More Than 24 Meters	2005	B-2702	Residential		Constructed	2021-11-21	N/A	1425	2920B8	27-002	-	22401	0%	2240.1	0	0	-	2240.1
6244	Crossing Republic	Block B	S D Sharma	bn sharma	Panchsheel Crossing Vijay Nagar	9818745188	Self Occupied	1475	1425	0	1425	Pakka	More Than 24 Meters	2005	B-2703	Residential		Constructed	2021-11-21	N/A	1425	2920B8	27-003	-	22401	0%	2240.1	0	0	-	2240.1





ZONE-3, WARD-Dundaheada(27)

Sr. No	Mohalla_Name	Govt_Plot Id	Owner_Name	Father_Name & Husband_Name	Road Name	Mobile Number	Occupancy Status	Plot Area	Total Area On Ground Floor	Total Rented Residential Builtup Area	Total Self Residential Builtup Area	House Type	Road Width	Construction Year	House Number	House Category	Rate Multiplier	Construction Status	Survey Start Date	Old Property Tax Id	Total Built Up Area	Gis Map Parcel Id	Property Label	Old Arv	New Arv	Arv Difference	Property Tax(10%)	Water Tax	Sewerage Tax	Old Tax	New Tax
6245	Crossing Republic	Block B	N/A		Panchsheel Crossing Vijay Nagar		Rented	1475	1425	1425	0	Pakka	More Than 24 Meters	2005	B-2704	Residential		Constructed	2021-11-21	N/A	1425	2920B8	27-004	-	25201.1	0%	2520.11	0	0	-	2520.1
6246	Crossing Republic	Block B	Shishir Ranjan	late nalani ranjan prasad	Panchsheel Crossing Vijay Nagar Ghaziaba	9833219220	Self Occupied	1475	1425	0	1425	Pakka	More Than 24 Meters	2005	B-2801	Residential		Constructed	2021-11-21	N/A	1425	2920B8	28-001	-	22401	0%	2240.1	0	0	-	2240.1
6247	Crossing Republic	Block B	N/A		Panchsheel Crossing Vijay Nagar		Self Occupied	1475	1425	0	1425	Pakka	More Than 24 Meters	2005	B-2802	Residential		Constructed	2021-11-21	N/A	1425	2920B8	28-002	-	22401	0%	2240.1	0	0	-	2240.1





ZONE-3, WARD-Dundaheada(27)

Sr. No	Mohalla_Name	Govt_Plot_Id	Owner_Name	Father_Name & Husband_Name	Road Name	Mobile Number	Occupancy Status	Plot Area	Total Area On Ground Floor	Total Rented Residential Builtup Area	Total Self Residential Builtup Area	House Type	Road Width	Construction Year	House Number	House Category	Rate Multiplier	Construction Status	Survey Start Date	Old Property Tax Id	Total Built Up Area	Gis Map Parcel Id	Property Label	Old Arv	New Arv	Arv Difference	Property Tax(10%)	Water Tax	Sewerage Tax	Old Tax	New Tax
6248	Crossing Republic	Block B	N/A		Panchsheel Crossing Vijay Nagar		Self Occupied	1475	1425	0	1425	Pakka	More Than 4 Meters	2005	B-2803	Residential		Constructed	2021-11-21	N/A	1425	2920B8	28-003	-	22401	0%	2240.1	0	0	-	2240.1
6249	Crossing Republic	Block B	N/A		Panchsheel Crossing Vijay Nagar		Self Occupied	1475	1425	0	1425	Pakka	More Than 4 Meters	2005	B-2804	Residential		Constructed	2021-11-21	N/A	1425	2920B8	28-004	-	22401	0%	2240.1	0	0	-	2240.1
6250	Crossing Republic	Block B	Arvind	jagannath	Panchsheel Crossing Vijay Nagar	9818104962	Self Occupied	1475	1425	0	1425	Pakka	More Than 4 Meters	2005	B-2901	Residential		Constructed	2021-11-21	N/A	1425	2920B8	29-001	-	22401	0%	2240.1	0	0	-	2240.1





ZONE-3, WARD-Dundaheada(27)

Sr. No	Mohalla_Name	Govt_Plot_Id	Owner_Name	Father_Name & Husband_Name	Road Name	Mobile Number	Occupancy Status	Plot Area	Total Area On Ground	Total Rented Residential Builtup Area	Total Self Residential Builtup Area	House Type	Road Width	Construction Year	House Number	House Category	Rate Multiplier	Construction Status	Survey Start Date	Old Property Tax Id	Total Builtup Area	Gis_Map_Parcels_Id	Property Label	Old Arv	New Arv	Arv_Difference	Property Tax(10%)	Water Tax	Sewerage Tax	Old Tax	New Tax
6251	Crossing Republic	Block B	N/A		Panchsheel Crossing Vijay Nagar		Self Occupied	1475	1425	0	1425	Pakka	More Than 4 Meters	2005	B-2902	Residential		Constructed	2021-11-21	N/A	1425	2920B8	29-002	-	22401	0%	2240.1	0	0	-	2240.1
6252	Crossing Republic	Block B	N/A		Panchsheel Crossing Vijay Nagar		Self Occupied	1475	1425	0	1425	Pakka	More Than 4 Meters	2005	B-2903	Residential		Constructed	2021-11-21	N/A	1425	2920B8	29-003	-	22401	0%	2240.1	0	0	-	2240.1
6253	Crossing Republic	Block B	N/A		Panchsheel Crossing Vijay Nagar		Self Occupied	1475	1425	0	1425	Pakka	More Than 4 Meters	2005	B-2904	Residential		Constructed	2021-11-21	N/A	1425	2920B8	29-004	-	22401	0%	2240.1	0	0	-	2240.1





ZONE-3, WARD-Dundaheada(27)

Sr. No	Mohalla_Name	Govt_Plot Id	Owner_Name	Father_Name & Husband_Name	Road Name	Mobile Number	Occupancy Status	Plot Area	Total Area On Ground Floor	Total Rented Residential Builtup Area	Total Self Residential Builtup Area	House Type	Road Width	Construction Year	House Number	House Category	Rate Multiplier	Construction Status	Survey Start Date	Old Property Tax Id	Total Built Up Area	Gis_Map Parcel Id	Property Label	Old Arv	New Arv	Arv_Difference	Property Tax(10%)	Water Tax	Sewerage Tax	Old Tax	New Tax
6254	Crossing Republic	BLOCK E	Amrish Dubey	Swroop dubey	Panchsheel Crossing Vijay Nagar	9990791415	Self Occupied	1050	1050	0	1050	Pakka	More Than 4 Meters	2005	1	Residential		Constructed	2021-11-20	N/A	1050	2920B9	00-001	-	16506	0%	1650.6	0	0	-	1650.6
6255	Crossing Republic	BLOCK E	N/A		Panchsheel Crossing Vijay Nagar		Rented	850	850	850	0	Pakka	More Than 4 Meters	2005	2	Residential		Constructed	2021-11-20	N/A	850	2920B9	00-002	-	15032.3	0%	1503.23	0	0	-	1503.2
6256	Crossing Republic	BLOCK E	Rishi Kapoor		Panchsheel Crossing Vijay Nagar		Rented	850	850	850	0	Pakka	More Than 4 Meters	2005	3	Residential		Constructed	2021-11-20	N/A	850	2920B9	00-003	-	15032.3	0%	1503.23	0	0	-	1503.2





ZONE-3, WARD-Dundaheada(27)

Sr. No	Mohalla_Name	Govt_Plot Id	Owner_Name	Father_Name & Husband_Name	Road Name	Mobile Number	Occupancy Status	Plot Area	Total Area On Ground	Total Rented Residential Builtup Area	Total Self Residential Builtup Area	House Type	Road Width	Construction Year	House Number	House Category	Rate Multiplier	Construction Status	Survey Start Date	Old Property Tax Id	Total Builtup Area	Gis_Map_Parcels_Id	Property Label	Old Arv	New Arv	Arv_Difference	Property Tax(10%)	Water Tax	Sewerage Tax	Old Tax	New Tax
6257	Crossing Republic	BLOCK E	N/A		Panchsheel Crossing Vijay Nagar		Self Occupied	1050	1050	0	1050	Pakka	More Than 24 Meters	2005	4	Residential		Constructed	2021-11-20	N/A	1050	2920B9	00-004	-	16506	0%	1650.6	0	0	-	1650.6
6258	Crossing Republic	BLOCK E	N/A		Panchsheel Crossing Vijay Nagar		Self Occupied	1050	1050	0	1050	Pakka	More Than 24 Meters	2005	5	Residential		Constructed	2021-11-20	N/A	1050	2920B9	00-005	-	16506	0%	1650.6	0	0	-	1650.6
6259	Crossing Republic	BLOCK E	N/A		Panchsheel Crossing Vijay Nagar		Self Occupied	850	850	0	850	Pakka	More Than 24 Meters	2005	7	Residential		Constructed	2021-11-20	N/A	850	2920B9	00-006	-	13362	0%	1336.2	0	0	-	1336.2





ZONE-3, WARD-Dundaheada(27)

Sr. No	Mohalla_Name	Govt_Plot Id	Owner_Name	Father_Name & Husband_Name	Road Name	Mobile Number	Occupancy Status	Plot Area	Total Area On Ground	Total Rented Residential Builtup Area	Total Self Residential Builtup Area	House Type	Road Width	Construction Year	House Number	House Category	Rate Multiplier	Construction Status	Survey Start Date	Old Property Tax Id	Total Built Up Area	Gis_Map Parcel Id	Property Label	Old Arv	New Arv	Arv_Difference	Property Tax(10%)	Water Tax	Sewerage Tax	Old Tax	New Tax
6260	Crossing Republic	BLOCK E	N/A		Panchsheel Crossing Vijay Nagar		Self Occupied	850	850	0	850	Pakka	More Than 4 Meters	2005	8	Residential		Constructed	2021-11-20	N/A	850	2920B9	00-007	-	13362	0%	1336.2	0	0	-	1336.2
6261	Crossing Republic	BLOCK E	R P Yadav		Panchsheel Crossing Vijay Nagar	9560148866	Self Occupied	1050	1050	0	1050	Pakka	More Than 4 Meters	2005	101	Residential		Constructed	2021-11-20	N/A	1050	2920B9	01-001	-	16506	0%	1650.6	0	0	-	1650.6
6262	Crossing Republic	BLOCK E	Subash Jha		Panchsheel Crossing Vijay Nagar		Rented	850	850	850	0	Pakka	More Than 4 Meters	2005	102	Residential		Constructed	2021-11-20	N/A	850	2920B9	01-002	-	15032.3	0%	1503.23	0	0	-	1503.2





ZONE-3, WARD-Dundaheada(27)

Sr. No	Mohalla_Name	Govt_Plot Id	Owner_Name	Father_Name & Husband_Name	Road Name	Mobile Number	Occupancy Status	Plot Area	Total Area On Ground Floor	Total Rented Residential Builtup Area	Total Self Residential Builtup Area	House Type	Road Width	Construction Year	House Number	House Category	Rate Multiplier	Construction Status	Survey Start Date	Old Property Tax Id	Total Built Up Area	Gis_Map_Parcels_Id	Property Label	Old Arv	New Arv	Arv_Difference	Property Tax(10%)	Water Tax	Sewerage Tax	Old Tax	New Tax
6263	Crossing Republic	BLOCK E	Anuj Kumar	Kehar Singh	Panchsheel Crossing Vijay Nagar	9717054517	Self Occupied	850	850	0	850	Pakka	More Than 4 Meters	2005	103	Residential		Constructed	2021-11-20	N/A	850	2920B9	01-003	-	13362	0%	1336.2	0	0	-	1336.2
6264	Crossing Republic	BLOCK E	N/A		Panchsheel Crossing Vijay Nagar		Rented	1050	1050	1050	0	Pakka	More Than 4 Meters	2005	104	Residential		Constructed	2021-11-20	N/A	1050	2920B9	01-004	-	18569.3	0%	1856.93	0	0	-	1856.9
6265	Crossing Republic	BLOCK E	Bindu Singh	K Balwant Singh	Panchsheel Crossing Vijay Nagar	9973257013	Self Occupied	1050	1050	0	1050	Pakka	More Than 4 Meters	2005	105	Residential		Constructed	2021-11-20	N/A	1050	2920B9	01-005	-	16506	0%	1650.6	0	0	-	1650.6





ZONE-3, WARD-Dundaheada(27)

Sr. No	Mohalla_Name	Govt_Plot Id	Owner_Name	Father_Name & Husband_Name	Road Name	Mobile Number	Occupancy Status	Plot Area	Total Area On Ground	Total Rented Residential Builtup Area	Total Self Residential Builtup Area	House Type	Road Width	Construction Year	House Number	House Category	Rate Multiplier	Construction Status	Survey Start Date	Old Property Tax Id	Total Built Up Area	Gis_Map Parcel Id	Property Label	Old Arv	New Arv	Arv_Difference	Property Tax(10%)	Water Tax	Sewerage Tax	Old Tax	New Tax
6266	Crossing Republic	BLOCK E	N/A		Panchsheel Crossing Vijay Nagar		Self Occupied	850	850	0	850	Pakka	More Than 4 Meters	2005	106	Residential		Constructed	2021-11-20	N/A	850	2920B9	01-006	-	13362	0%	1336.2	0	0	-	1336.2
6267	Crossing Republic	BLOCK E	N/A		Panchsheel Crossing Vijay Nagar		Self Occupied	850	850	0	850	Pakka	More Than 4 Meters	2005	107	Residential		Constructed	2021-11-20	N/A	850	2920B9	01-007	-	13362	0%	1336.2	0	0	-	1336.2
6268	Crossing Republic	BLOCK E	N/A		Panchsheel Crossing Vijay Nagar		Self Occupied	1050	1050	0	1050	Pakka	More Than 4 Meters	2005	108	Residential		Constructed	2021-11-20	N/A	1050	2920B9	01-008	-	16506	0%	1650.6	0	0	-	1650.6





ZONE-3, WARD-Dundaheada(27)

Sr. No	Mohalla_Name	Govt_Plot Id	Owner_Name	Father_Name & Husband_Name	Road Name	Mobile Number	Occupancy Status	Plot Area	Total Area On Ground	Total Rented Residential Builtup Area	Total Self Residential Builtup Area	House Type	Road Width	Construction Year	House Number	House Category	Rate Multiplier	Construction Status	Survey Start Date	Old Property Tax Id	Total Builtup Area	Gis_Map_Parcels_Id	Property Label	Old Arv	New Arv	Arv_Difference	Property Tax(10%)	Water Tax	Sewerage Tax	Old Tax	New Tax
6269	Crossing Republic	BLOCK E	N/A		Panchsheel Crossing Vijay Nagar		Self Occupied	1050	1050	0	1050	Pakka	More Than 4 Meters	2005	201	Residential		Constructed	2021-11-20	N/A	1050	2920B9	02-001	-	16506	0%	1650.6	0	0	-	1650.6
6270	Crossing Republic	BLOCK E	Geeti Manchanda	Himanshu Batra	Panchsheel Crossing Vijay Nagar	9555033335	Self Occupied	850	850	0	850	Pakka	More Than 4 Meters	2005	202	Residential		Constructed	2021-11-20	N/A	850	2920B9	02-002	-	13362	0%	1336.2	0	0	-	1336.2
6271	Crossing Republic	BLOCK E	N/A		Panchsheel Crossing Vijay Nagar		Self Occupied	850	850	0	850	Pakka	More Than 4 Meters	2005	203	Residential		Constructed	2021-11-20	N/A	850	2920B9	02-003	-	13362	0%	1336.2	0	0	-	1336.2





ZONE-3, WARD-Dundaheada(27)

Sr. No	Mohalla_Name	Govt_Plot Id	Owner_Name	Father_Name & Husband_Name	Road Name	Mobile Number	Occupancy Status	Plot Area	Total Area On Ground	Total Rented Residential Builtup Area	Total Self Residential Builtup Area	House Type	Road Width	Construction Year	House Number	House Category	Rate Multiplier	Construction Status	Survey Start Date	Old Property Tax Id	Total Builtup Area	Gis_Map_Parcels_Id	Property Label	Old Arv	New Arv	Arv_Difference	Property Tax(10%)	Water Tax	Sewerage Tax	Old Tax	New Tax
6272	Crossing Republic	BLOCK E	Tuanmuan Thang		Panchsheel Crossing Vijay Nagar	9999354662	Rented	1050	1050	1050	0	Pakka	More Than 24 Meters	2005	204	Residential		Constructed	2021-11-20	N/A	1050	2920B9	02-004	-	18569.3	0%	1856.93	0	0	-	1856.9
6273	Crossing Republic	BLOCK E	N/A		Panchsheel Crossing Vijay Nagar		Self Occupied	1050	1050	0	1050	Pakka	More Than 24 Meters	2005	205	Residential		Constructed	2021-11-20	N/A	1050	2920B9	02-005	-	16506	0%	1650.6	0	0	-	1650.6
6274	Crossing Republic	BLOCK E	N/A		Panchsheel Crossing Vijay Nagar		Self Occupied	850	850	0	850	Pakka	More Than 24 Meters	2005	206	Residential		Constructed	2021-11-20	N/A	850	2920B9	02-006	-	13362	0%	1336.2	0	0	-	1336.2





ZONE-3, WARD-Dundaheada(27)

Sr. No	Mohalla_Name	Govt_Plot Id	Owner_Name	Father_Name & Husband_Name	Road Name	Mobile Number	Occupancy Status	Plot Area	Total Area On Ground	Total Rented Residential Builtup Area	Total Self Residential Builtup Area	House Type	Road Width	Construction Year	House Number	House Category	Rate Multiplier	Construction Status	Survey Start Date	Old Property Tax Id	Total Built Up Area	Gis_Map Parcel Id	Property Label	Old Arv	New Arv	Arv_Difference	Property Tax(10%)	Water Tax	Sewerage Tax	Old Tax	New Tax
6275	Crossing Republic	BLOCK E	N/A		Panchsheel Crossing Vijay Nagar		Self Occupied	850	850	0	850	Pakka	More Than 4 Meters	2005	207	Residential		Constructed	2021-11-20	N/A	850	2920B9	02-007	-	13362	0%	1336.2	0	0	-	1336.2
6276	Crossing Republic	BLOCK E	Rajendra Singh		Panchsheel Crossing Vijay Nagar		Rented	1050	1050	1050	0	Pakka	More Than 4 Meters	2005	208	Residential		Constructed	2021-11-20	N/A	1050	2920B9	02-008	-	18569.3	0%	1856.93	0	0	-	1856.9
6277	Crossing Republic	BLOCK E	N/A		Panchsheel Crossing Vijay Nagar		Self Occupied	1050	1050	0	1050	Pakka	More Than 4 Meters	2005	301	Residential		Constructed	2021-11-20	N/A	1050	2920B9	03-001	-	16506	0%	1650.6	0	0	-	1650.6

ZONE-3, WARD-Dundaheada(27)

Sr. No	Mohalla_Name	Govt_Plot Id	Owner_Name	Father_Name & Husband_Name	Road Name	Mobile Number	Occupancy Status	Plot Area	Total Area On Ground	Total Rented Residential Builtup Area	Total Self Residential Builtup Area	House Type	Road Width	Construction Year	House Number	House Category	Rate Multiplier	Construction Status	Survey Start Date	Old Property Tax Id	Total Builtup Area	Gis Map Parcel Id	Property Label	Old Arv	New Arv	Arv Difference	Property Tax(10%)	Water Tax	Sewerage Tax	Old Tax	New Tax
6278	Crossing Republic	BLOCK E	N/A		Panchsheel Crossing Vijay Nagar		Self Occupied	850	850	0	850	Pakka	More Than 24 Meters	2005	302	Residential		Constructed	2021-11-20	N/A	850	2920B9	03-002	-	13362	0%	1336.2	0	0	-	1336.2
6279	Crossing Republic	BLOCK E	N/A		Panchsheel Crossing Vijay Nagar		Rented	850	850	850	0	Pakka	More Than 24 Meters	2005	303	Residential		Constructed	2021-11-20	N/A	850	2920B9	03-003	-	15032.3	0%	1503.23	0	0	-	1503.2
6280	Crossing Republic	BLOCK E	Jitendra Kumar	Sukhpal Singh	Panchsheel Crossing Vijay Nagar	9899583910	Self Occupied	1050	1050	0	1050	Pakka	More Than 24 Meters	2005	304	Residential		Constructed	2021-11-20	N/A	1050	2920B9	03-004	-	16506	0%	1650.6	0	0	-	1650.6





ZONE-3, WARD-Dundaheada(27)

Sr. No	Mohalla_Name	Govt_Plot Id	Owner_Name	Father_Name & Husband_Name	Road Name	Mobile Number	Occupancy Status	Plot Area	Total Area On Ground	Total Rented Residential Builtup Area	Total Self Residential Builtup Area	House Type	Road Width	Construction Year	House Number	House Category	Rate Multiplier	Construction Status	Survey Start Date	Old Property Tax Id	Total Builtup Area	Gis_Map_Parcels_Id	Property Label	Old Arv	New Arv	Arv_Difference	Property Tax(10%)	Water Tax	Sewerage Tax	Old Tax	New Tax
6281	Crossing Republic	BLOCK E	N/A		Panchsheel Crossing Vijay Nagar		Self Occupied	1050	1050	0	1050	Pakka	More Than 24 Meters	2005	305	Residential		Constructed	2021-11-20	N/A	1050	2920B9	03-005	-	16506	0%	1650.6	0	0	-	1650.6
6282	Crossing Republic	BLOCK E	Amit Agarwal		Panchsheel Crossing Vijay Nagar		Rented	850	850	850	0	Pakka	More Than 24 Meters	2005	306	Residential		Constructed	2021-11-20	N/A	850	2920B9	03-006	-	15032.3	0%	1503.23	0	0	-	1503.2
6283	Crossing Republic	BLOCK E	N/A		Panchsheel Crossing Vijay Nagar		Self Occupied	850	850	0	850	Pakka	More Than 24 Meters	2005	307	Residential		Constructed	2021-11-20	N/A	850	2920B9	03-007	-	13362	0%	1336.2	0	0	-	1336.2





ZONE-3, WARD-Dundaheada(27)

Sr. No	Mohalla_Name	Govt_Plot Id	Owner_Name	Father_Name & Husband_Name	Road Name	Mobile Number	Occupancy Status	Plot Area	Total Area On Ground	Total Rented Residential Builtup Area	Total Self Residential Builtup Area	House Type	Road Width	Construction Year	House Number	House Category	Rate Multiplier	Construction Status	Survey Start Date	Old Property Tax Id	Total Builtup Area	Gis_Map_Parcels_Id	Property Label	Old Arv	New Arv	Arv_Difference	Property Tax(10%)	Water Tax	Sewerage Tax	Old Tax	New Tax
6284	Crossing Republic	BLOCK E	Rupali		Panchsheel Crossing Vijay Nagar		Rented	1050	1050	1050	0	Pakka	More than 24 Meters	2005	308	Residential		Constructed	2021-11-20	N/A	1050	2920B9	03-008	-	18569.3	0%	1856.93	0	0	-	1856.9
6285	Crossing Republic	BLOCK E	Mahendra Nath	Khunkhun	Panchsheel Crossing Vijay Nagar	9711197344	Self Occupied	1050	1050	0	1050	Pakka	More than 24 Meters	2005	801	Residential		Constructed	2021-11-20	N/A	1050	2920B9	04-001	-	16506	0%	1650.6	0	0	-	1650.6
6286	Crossing Republic	BLOCK E	N/A		Panchsheel Crossing Vijay Nagar		Rented	850	850	850	0	Pakka	More than 24 Meters	2005	402	Residential		Constructed	2021-11-20	N/A	850	2920B9	04-002	-	15032.3	0%	1503.23	0	0	-	1503.2





ZONE-3, WARD-Dundaheada(27)

Sr. No	Mohalla_Name	Govt_Plot Id	Owner_Name	Father_Name & Husband_Name	Road Name	Mobile Number	Occupancy Status	Plot Area	Total Area On Ground Floor	Total Rented Residential Builtup Area	Total Self Residential Builtup Area	House Type	Road Width	Construction Year	House Number	House Category	Rate Multiplier	Construction Status	Survey Start Date	Old Property Tax Id	Total Built Up Area	Gis_Map Parcel Id	Property Label	Old Arv	New Arv	Arv_Difference	Property Tax(10%)	Water Tax	Sewerage Tax	Old Tax	New Tax
6287	Crossing Republic	BLOCK E	Avinash Kumar Sinha	Ashok prasad	Panchsheel Crossing Vijay Nagar	9560835898	Self Occupied	850	850	0	850	Pakka	More Than 24 Meters	2005	403	Residential		Constructed	2021-11-20	N/A	850	2920B9	04-003	-	13362	0%	1336.2	0	0	-	1336.2
6288	Crossing Republic	BLOCK E	N/A		Panchsheel Crossing Vijay Nagar		Self Occupied	1050	1050	0	1050	Pakka	More Than 24 Meters	2005	404	Residential		Constructed	2021-11-20	N/A	1050	2920B9	04-004	-	16506	0%	1650.6	0	0	-	1650.6
6289	Crossing Republic	BLOCK E	Kumar Saurabh		Panchsheel Crossing Vijay Nagar		Rented	1050	1050	1050	0	Pakka	More Than 24 Meters	2005	405	Residential		Constructed	2021-11-20	N/A	1050	2920B9	04-005	-	18569.3	0%	1856.93	0	0	-	1856.9

ZONE-3, WARD-Dundaheada(27)

Sr. No	Mohalla_Name	Govt_Plot Id	Owner_Name	Father_Name & Husband_Name	Road Name	Mobile Number	Occupancy Status	Plot Area	Total Area On Ground Floor	Total Rented Residential Builtup Area	Total Self Residential Builtup Area	House Type	Road Width	Construction Year	House Number	House Category	Rate Multiplier	Construction Status	Survey Start Date	Old Property Tax Id	Total Builtup Area	Gis_Map_Parcels_Id	Property Label	Old Arv	New Arv	Arv_Difference	Property Tax(10%)	Water Tax	Sewerage Tax	Old Tax	New Tax
6290	Crossing Republic	BLOCK E	N/A		Panchsheel Crossing Vijay Nagar		Self Occupied	850	850	0	850	Pakka	More Than 4 Meters	2005	406	Residential		Constructed	2021-11-20	N/A	850	2920B9	04-006	-	13362	0%	1336.2	0	0	-	1336.2
6291	Crossing Republic	BLOCK E	N/A		Panchsheel Crossing Vijay Nagar		Rented	850	850	850	0	Pakka	More Than 4 Meters	2005	407	Residential		Constructed	2021-11-20	N/A	850	2920B9	04-007	-	15032.3	0%	1503.23	0	0	-	1503.2
6292	Crossing Republic	BLOCK E	N/A		Panchsheel Crossing Vijay Nagar		Self Occupied	1050	1050	0	1050	Pakka	More Than 4 Meters	2005	408	Residential		Constructed	2021-11-20	N/A	1050	2920B9	04-008	-	16506	0%	1650.6	0	0	-	1650.6





ZONE-3, WARD-Dundaheada(27)

Sr. No	Mohalla_Name	Govt_Plot Id	Owner_Name	Father_Name & Husband_Name	Road Name	Mobile Number	Occupancy Status	Plot Area	Total Area On Ground Floor	Total Rented Residential Builtup Area	Total Self Residential Builtup Area	House Type	Road Width	Construction Year	House Number	House Category	Rate Multiplier	Construction Status	Survey Start Date	Old Property Tax Id	Total Built Up Area	Gis_Map_Parcels_Id	Property Label	Old Arv	New Arv	Arv_Difference	Property Tax(10%)	Water Tax	Sewerage Tax	Old Tax	New Tax
6293	Crossing Republic	BLOCK E	Satyendra Nath		Panchsheel Crossing Vijay Nagar		Rented	1050	1050	1050	0	Pakka	More Than 4 Meters	2005	501	Residential		Constructed	2021-11-20	N/A	1050	2920B9	05-001	-	18569.3	0%	1856.93	0	0	-	1856.9
6294	Crossing Republic	BLOCK E	Richin Dangwal		Panchsheel Crossing Vijay Nagar	9971809501	Rented	850	850	850	0	Pakka	More Than 4 Meters	2005	502	Residential		Constructed	2021-11-20	N/A	850	2920B9	05-002	-	15032.3	0%	1503.23	0	0	-	1503.2
6295	Crossing Republic	BLOCK E	N/A		Panchsheel Crossing Vijay Nagar		Self Occupied	850	850	0	850	Pakka	More Than 4 Meters	2005	503	Residential		Constructed	2021-11-20	N/A	850	2920B9	05-003	-	13362	0%	1336.2	0	0	-	1336.2





ZONE-3, WARD-Dundaheada(27)

Sr. No	Mohalla_Name	Govt_Plot Id	Owner_Name	Father_Name & Husband_Name	Road Name	Mobile Number	Occupancy Status	Plot Area	Total Area On Ground Floor	Total Rented Residential Builtup Area	Total Self Residential Builtup Area	House Type	Road Width	Construction Year	House Number	House Category	Rate Multiplier	Construction Status	Survey Start Date	Old Property Tax Id	Total Builtup Area	Gis Map Parcel Id	Property Label	Old Arv	New Arv	Arv Difference	Property Tax(10%)	Water Tax	Sewerage Tax	Old Tax	New Tax
6296	Crossing Republic	BLOCK E	N/A		Panchsheel Crossing Vijay Nagar		Self Occupied	1050	1050	0	1050	Pakka	More Than 24 Meters	2005	504	Residential		Constructed	2021-11-20	N/A	1050	2920B9	05-004	-	16506	0%	1650.6	0	0	-	1650.6
6297	Crossing Republic	BLOCK E	Sushmita	Late Sushant Kumar Mishra	Panchsheel Crossing Vijay Nagar Ghaziabad	9999884846	Self Occupied	1050	1050	0	1050	Pakka	More Than 24 Meters	2005	505	Residential		Constructed	2021-11-20	N/A	1050	2920B9	05-005	-	16506	0%	1650.6	0	0	-	1650.6
6298	Crossing Republic	BLOCK E	Ashok		Panchsheel Crossing Vijay Nagar		Rented	850	850	850	0	Pakka	More Than 24 Meters	2005	506	Residential		Constructed	2021-11-20	N/A	850	2920B9	05-006	-	15032.3	0%	1503.23	0	0	-	1503.2





ZONE-3, WARD-Dundaheada(27)

Sr. No	Mohalla_Name	Govt_Plot Id	Owner_Name	Father_Name & Husband_Name	Road Name	Mobile Number	Occupancy Status	Plot Area	Total Area On Ground	Total Rented Residential Builtup Area	Total Self Residential Builtup Area	House Type	Road Width	Construction Year	House Number	House Category	Rate Multiplier	Construction Status	Survey Start Date	Old Property Tax Id	Total Built Up Area	Gis_Map Parcel Id	Property Label	Old Arv	New Arv	Arv_Difference	Property Tax(10%)	Water Tax	Sewerage Tax	Old Tax	New Tax
6299	Crossing Republic	BLOCK E	N/A		Panchsheel Crossing Vijay Nagar		Self Occupied	850	850	0	850	Pakka	More Than 24 Meters	2005	507	Residential		Constructed	2021-11-20	N/A	850	2920B9	05-007	-	13362	0%	1336.2	0	0	-	1336.2
6300	Crossing Republic	BLOCK E	See map	Avanish Kumar	Panchsheel Crossing Vijay Nagar	9971068222	Self Occupied	1050	1050	0	1050	Pakka	More Than 24 Meters	2005	508	Residential		Constructed	2021-11-20	N/A	1050	2920B9	05-008	-	16506	0%	1650.6	0	0	-	1650.6
6301	Crossing Republic	BLOCK E	N/A		Panchsheel Crossing Vijay Nagar		Self Occupied	1050	1050	0	1050	Pakka	More Than 24 Meters	2005	601	Residential		Constructed	2021-11-20	N/A	1050	2920B9	06-001	-	16506	0%	1650.6	0	0	-	1650.6





ZONE-3, WARD-Dundaheada(27)

Sr. No	Mohalla_Name	Govt_Plot Id	Owner_Name	Father_Name & Husband_Name	Road Name	Mobile Number	Occupancy Status	Plot Area	Total Area On Ground	Total Rented Residential Builtup Area	Total Self Residential Builtup Area	House Type	Road Width	Construction Year	House Number	House Category	Rate Multiplier	Construction Status	Survey Start Date	Old Property Tax Id	Total Built Up Area	Gis_Map_Parcels_Id	Property Label	Old Arv	New Arv	Arv_Difference	Property Tax(10%)	Water Tax	Sewerage Tax	Old Tax	New Tax
6302	Crossing Republic	BLOCK E	Sanjay Singh		Panchsheel Crossing Vijay Nagar		Rented	850	850	850	0	Pakka	More Than 4 Meters	2005	602	Residential		Constructed	2021-11-20	N/A	850	2920B9	06-002	-	15032.3	0%	1503.23	0	0	-	1503.2
6303	Crossing Republic	BLOCK E	N/A		Panchsheel Crossing Vijay Nagar		Rented	850	850	850	0	Pakka	More Than 4 Meters	2005	603	Residential		Constructed	2021-11-20	N/A	850	2920B9	06-003	-	15032.3	0%	1503.23	0	0	-	1503.2
6304	Crossing Republic	BLOCK E	N/A		Panchsheel Crossing Vijay Nagar		Self Occupied	1050	1050	0	1050	Pakka	More Than 4 Meters	2005	604	Residential		Constructed	2021-11-20	N/A	1050	2920B9	06-004	-	16506	0%	1650.6	0	0	-	1650.6





ZONE-3, WARD-Dundaheada(27)

Sr. No	Mohalla_Name	Govt_Plot Id	Owner_Name	Father_Name & Husband_Name	Road Name	Mobile Number	Occupancy Status	Plot Area	Total Area On Ground Floor	Total Rented Residential Builtup Area	Total Self Residential Builtup Area	House Type	Road Width	Construction Year	House Number	House Category	Rate Multiplier	Construction Status	Survey Start Date	Old Property Tax Id	Total Built Up Area	Gis Map Parcel Id	Property Label	Old Arv	New Arv	Arv Difference	Property Tax(10%)	Water Tax	Sewerage Tax	Old Tax	New Tax
6305	Crossing Republic	BLOCK E	N Shyam Kishor		Panchsheel Crossing Vijay Nagar	9868102293	Rented	1050	1050	1050	0	Pakka	More Than 24 Meters	2005	605	Residential		Constructed	2021-11-20	N/A	1050	2920B9	06-005	-	18569.3	0%	1856.93	0	0	-	1856.9
6306	Crossing Republic	BLOCK E	N/A		Panchsheel Crossing Vijay Nagar		Self Occupied	850	850	0	850	Pakka	More Than 24 Meters	2005	606	Residential		Constructed	2021-11-20	N/A	850	2920B9	06-006	-	13362	0%	1336.2	0	0	-	1336.2
6307	Crossing Republic	BLOCK E	Omprakash	Karamdhari Mahato	Panchsheel Crossing Vijay Nagar	8829239268	Self Occupied	850	850	0	850	Pakka	More Than 24 Meters	2005	607	Residential		Constructed	2021-11-20	N/A	850	2920B9	06-007	-	13362	0%	1336.2	0	0	-	1336.2





ZONE-3, WARD-Dundaheada(27)

Sr. No	Mohalla_Name	Govt_Plot Id	Owner_Name	Father_Name & Husband_Name	Road Name	Mobile Number	Occupancy Status	Plot Area	Total Area On Ground Floor	Total Rented Residential Builtup Area	Total Self Residential Builtup Area	House Type	Road Width	Construction Year	House Number	House Category	Rate Multiplier	Construction Status	Survey Start Date	Old Property Tax Id	Total Built Up Area	Gis_Map_Parcels_Id	Property Label	Old Arv	New Arv	Arv_Difference	Property Tax(10%)	Water Tax	Sewerage Tax	Old Tax	New Tax
6308	Crossing Republic	BLOCK E	K K Kulsreshtha	Hari Prasad kulsreshtha	Panchsheel Crossing Vijay Nagar Ghaz	9717591561	Self Occupied	1050	1050	0	1050	Pakka	More Than 4 Meters	2005	608	Residential		Constructed	2021-11-20	N/A	1050	2920B9	06-008	-	16506	0%	1650.6	0	0	-	1650.6
6309	Crossing Republic	BLOCK E	Anuj Kumar Gupta		Panchsheel Crossing Vijay Nagar		Self Occupied	1050	1050	0	1050	Pakka	More Than 4 Meters	2005	701	Residential		Constructed	2021-11-20	N/A	1050	2920B9	07-001	-	16506	0%	1650.6	0	0	-	1650.6
6310	Crossing Republic	BLOCK E	N/A		Panchsheel Crossing Vijay Nagar		Self Occupied	850	850	0	850	Pakka	More Than 4 Meters	2005	702	Residential		Constructed	2021-11-20	N/A	850	2920B9	07-002	-	13362	0%	1336.2	0	0	-	1336.2





ZONE-3, WARD-Dundaheada(27)

Sr. No	Mohalla_Name	Govt_Plot Id	Owner_Name	Father_Name & Husband_Name	Road Name	Mobile Number	Occupancy Status	Plot Area	Total Area On Ground	Total Rented Residential Builtup Area	Total Self Residential Builtup Area	House Type	Road Width	Construction Year	House Number	House Category	Rate Multiplier	Construction Status	Survey Start Date	Old Property Tax Id	Total Built Up Area	Gis_Map Parcel Id	Property Label	Old Arv	New Arv	Arv_Difference	Property Tax(10%)	Water Tax	Sewerage Tax	Old Tax	New Tax
6311	Crossing Republic	BLOCK E	Sumit Nawal		Panchsheel Crossing Vijay Nagar	8860168929	Rented	850	850	850	0	Pakka	More than 4 Meters	2005	703	Residential		Constructed	2021-11-20	N/A	850	2920B9	07-003	-	15032.3	0%	1503.23	0	0	-	1503.2
6312	Crossing Republic	BLOCK E	Poonam Singh		Panchsheel Crossing Vijay Nagar		Rented	1050	1050	1050	0	Pakka	More than 4 Meters	2005	704	Residential		Constructed	2021-11-20	N/A	1050	2920B9	07-004	-	18569.3	0%	1856.93	0	0	-	1856.9
6313	Crossing Republic	BLOCK E	N/A		Panchsheel Crossing Vijay Nagar		Self Occupied	1050	1050	0	1050	Pakka	More than 4 Meters	2005	705	Residential		Constructed	2021-11-20	N/A	1050	2920B9	07-005	-	16506	0%	1650.6	0	0	-	1650.6





ZONE-3, WARD-Dundaheada(27)

Sr. No	Mohalla_Nam e	Gov t_Pl ot Id	Owner _Name	Fath er_ Name & Hus band_ Name	Road Name	Mobile_ Nu mber	Occ upancy _Sta tus	Plot_ Area	Total_ Area_ On_ G round_ Floor	Total_ Rented_ Resid ential_ Builtup_ Area	Total_ Self_ Resid ential_ Built up_ Area	Hou se_ Typ e	Roa d_ Wid th	Constru ction_ Year	House _Numb er	Hou se_ Cat egor y	Rat e_ Multipl ier	Con stru ction_ Stat us	Surv ey_ Start_ Date	Old _Pr ope rty_ Tax_ Id	Total_ Built_ Up_ Area	Gis_ Ma p_ Parc el_ Id	Prop erty _Lab el	Old_ Ar v	New_ Arv	Arv_ Diff erence	Property Tax(10%)	Wat er_ Tax	Sew erage_ Tax	Old_ Tax	New_ Tax
6314	Cross ing Republic	BLOCK E	Vani lla Shar ma	Manoj Kumar	Panc hsh el Crossing Vijay Nagar	9560255755	Self Occup ied	850	850	0	850	Pak ka	More Than 4 Meters	2005	706	Resid ential		Con stru cted	2021-11-20	N/A	850	2920B9	07-006	-	13362	0%	1336.2	0	0	-	1336.2
6315	Cross ing Republic	BLOCK E	Ash ok Bha tiya		Panc hsh el Crossing Vijay Nagar		Rented	850	850	850	0	Pak ka	More Than 4 Meters	2005	707	Resid ential		Con stru cted	2021-11-20	N/A	850	2920B9	07-007	-	15032.3	0%	1503.23	0	0	-	1503.2





ZONE-3, WARD-Dundaheada(27)

Sr. No	Mohalla_Name	Govt_Plot_Id	Owner_Name	Father_Name & Husband_Name	Road Name	Mobile Number	Occupancy Status	Plot Area	Total Area On Ground Floor	Total Rented Residential Builtup Area	Total Self Residential Builtup Area	House Type	Road Width	Construction Year	House Number	House Category	Rate Multiplier	Construction Status	Survey Start Date	Old Property Tax Id	Total Builtup Area	Gis_Map_Parcels_Id	Property Label	Old Arv	New Arv	Arv_Difference	Property Tax(10%)	Water Tax	Sewerage Tax	Old Tax	New Tax
6316	Crossing Republic	BLOCK E	Deepak Bhattarya & Sarmita Bhattarya	Devendra Bhattarya	Panchsheel Crossing Vijay Nagar Ghaziabad	9811799286	Self Occupied	1050	1050	0	1050	Pakka	More Than 24 Meters	2005	708	Residential		Constructed	2021-11-20	N/A	1050	2920B9	07-008	-	16506	0%	1650.6	0	0	-	1650.6
6317	Crossing Republic	BLOCK E	N/A		Panchsheel Crossing Vijay Nagar		Self Occupied	1050	1050	0	1050	Pakka	More Than 24 Meters	2005	801	Residential		Constructed	2021-11-20	N/A	1050	2920B9	08-001	-	16506	0%	1650.6	0	0	-	1650.6





ZONE-3, WARD-Dundaheada(27)

Sr. No	Mohalla_Name	Govt_Plot_Id	Owner_Name	Father_Name & Husband_Name	Road Name	Mobile Number	Occupancy Status	Plot Area	Total Area On Ground Floor	Total Rented Residential Builtup Area	Total Self Residential Builtup Area	House Type	Road Width	Construction Year	House Number	House Category	Rate Multiplier	Construction Status	Survey Start Date	Old Property Tax Id	Total Built Up Area	Gis_Map_Parcels_Id	Property Label	Old Arv	New Arv	Arv_Difference	Property Tax(10%)	Water Tax	Sewerage Tax	Old Tax	New Tax
6318	Crossing Republic	BLOCK E	Gambhir Singh		Panchsheel Crossing Vijay Nagar	9958448669	Rented	850	850	850	0	Pakka	More Than 24 Meters	2005	802	Residential		Constructed	2021-11-20	N/A	850	2920B9	08-002	-	15032.3	0%	1503.23	0	0	-	1503.2
6319	Crossing Republic	BLOCK E	N/A		Panchsheel Crossing Vijay Nagar		Self Occupied	850	850	0	850	Pakka	More Than 24 Meters	2005	803	Residential		Constructed	2021-11-20	N/A	850	2920B9	08-003	-	13362	0%	1336.2	0	0	-	1336.2
6320	Crossing Republic	BLOCK E	Subhash Chandra Varshey		Panchsheel Crossing Vijay Nagar Ghaziabad		Self Occupied	1050	1050	0	1050	Pakka	More Than 24 Meters	2005	804	Residential		Constructed	2021-11-20	N/A	1050	2920B9	08-004	-	16506	0%	1650.6	0	0	-	1650.6





ZONE-3, WARD-Dundaheada(27)

Sr. No	Mohalla_Name	Govt_Plot Id	Owner_Name	Father_Name & Husband_Name	Road Name	Mobile Number	Occupancy Status	Plot Area	Total Area On Ground	Total Rented Residential Builtup Area	Total Self Residential Builtup Area	House Type	Road Width	Construction Year	House Number	House Category	Rate Multiplier	Construction Status	Survey Start Date	Old Property Tax Id	Total Built Up Area	Gis_Map Parcel Id	Property Label	Old Arv	New Arv	Arv_Difference	Property Tax(10%)	Water Tax	Sewerage Tax	Old Tax	New Tax
6321	Crossing Republic	BLOCK E	Nirantar Kumar		Panchsheel Crossing Vijay Nagar	9811653439	Rented	1050	1050	1050	0	Pakka	More Than 4 Meters	2005	805	Residential		Constructed	2021-11-20	N/A	1050	2920B9	08-005	-	18569.3	0%	1856.93	0	0	-	1856.9
6322	Crossing Republic	BLOCK E	N/A		Panchsheel Crossing Vijay Nagar		Rented	850	850	850	0	Pakka	More Than 4 Meters	2005	806	Residential		Constructed	2021-11-20	N/A	850	2920B9	08-006	-	15032.3	0%	1503.23	0	0	-	1503.2
6323	Crossing Republic	BLOCK E	Hemam Dinesh Singh		Panchsheel Crossing Vijay Nagar	8116387849	Rented	850	850	850	0	Pakka	More Than 4 Meters	2005	807	Residential		Constructed	2021-11-20	N/A	850	2920B9	08-007	-	15032.3	0%	1503.23	0	0	-	1503.2





ZONE-3, WARD-Dundaheada(27)

Sr. No	Mohalla_Name	Govt_Plot Id	Owner_Name	Father_Name & Husband_Name	Road Name	Mobile Number	Occupancy Status	Plot Area	Total Area On Ground	Total Rented Residential Builtup Area	Total Self Residential Builtup Area	House Type	Road Width	Construction Year	House Number	House Category	Rate Multiplier	Construction Status	Survey Start Date	Old Property Tax Id	Total Builtup Area	Gis_Map_Parcels_Id	Property Label	Old Arv	New Arv	Arv_Difference	Property Tax(10%)	Water Tax	Sewerage Tax	Old Tax	New Tax
6324	Crossing Republic	BLOCK E	H S Dhadkad	Kishanlal dhadkad	Panchsheel Crossing Vijay Nagar	9717790679	Self Occupied	1050	1050	0	1050	Pakka	More Than 24 Meters	2005	808	Residential		Constructed	2021-11-20	N/A	1050	2920B9	08-008	-	16506	0%	1650.6	0	0	-	1650.6
6325	Crossing Republic	BLOCK E	N/A		Panchsheel Crossing Vijay Nagar		Self Occupied	1050	1050	0	1050	Pakka	More Than 24 Meters	2005	901	Residential		Constructed	2021-11-20	N/A	1050	2920B9	09-001	-	16506	0%	1650.6	0	0	-	1650.6
6326	Crossing Republic	BLOCK E	N/A		Panchsheel Crossing Vijay Nagar		Self Occupied	850	850	0	850	Pakka	More Than 24 Meters	2005	902	Residential		Constructed	2021-11-20	N/A	850	2920B9	09-002	-	13362	0%	1336.2	0	0	-	1336.2





ZONE-3, WARD-Dundaheada(27)

Sr. No	Mohalla_Name	Govt_Plot Id	Owner_Name	Father_Name & Husband_Name	Road Name	Mobile Number	Occupancy Status	Plot Area	Total Area On Ground	Total Rented Residential Builtup Area	Total Self Residential Builtup Area	House Type	Road Width	Construction Year	House Number	House Category	Rate Multiplier	Construction Status	Survey Start Date	Old Property Tax Id	Total Builtup Area	Gis_Map_Parcel Id	Property Label	Old Arv	New Arv	Arv_Difference	Property Tax(10%)	Water Tax	Sewerage Tax	Old Tax	New Tax
6327	Crossing Republic	BLOCK E	Nitin		Panchsheel Crossing Vijay Nagar	9412565991	Rented	850	850	850	0	Pakka	More than 4 Meters	2005	903	Residential		Constructed	2021-11-20	N/A	850	2920B9	09-003	-	15032.3	0%	1503.23	0	0	-	1503.2
6328	Crossing Republic	BLOCK E	N/A		Panchsheel Crossing Vijay Nagar		Self Occupied	1050	1050	0	1050	Pakka	More than 4 Meters	2005	904	Residential		Constructed	2021-11-20	N/A	1050	2920B9	09-004	-	16506	0%	1650.6	0	0	-	1650.6
6329	Crossing Republic	BLOCK E	N/A		Panchsheel Crossing Vijay Nagar		Self Occupied	1050	1050	0	1050	Pakka	More than 4 Meters	2005	905	Residential		Constructed	2021-11-20	N/A	1050	2920B9	09-005	-	16506	0%	1650.6	0	0	-	1650.6





ZONE-3, WARD-Dundaheada(27)

Sr. No	Mohalla_Name	Govt_Plot Id	Owner_Name	Father_Name & Husband_Name	Road Name	Mobile Number	Occupancy Status	Plot Area	Total Area On Ground	Total Rented Residential Builtup Area	Total Self Residential Builtup Area	House Type	Road Width	Construction Year	House Number	House Category	Rate Multiplier	Construction Status	Survey Start Date	Old Property Tax Id	Total Builtup Area	Gis_Map_Parcels_Id	Property Label	Old Arv	New Arv	Arv_Difference	Property Tax(10%)	Water Tax	Sewerage Tax	Old Tax	New Tax
6330	Crossing Republic	BLOCK E	N/A		Panchsheel Crossing Vijay Nagar		Self Occupied	850	850	0	850	Pakka	More Than 4 Meters	2005	906	Residential		Constructed	2021-11-20	N/A	850	2920B9	09-006	-	13362	0%	1336.2	0	0	-	1336.2
6331	Crossing Republic	BLOCK E	N/A		Panchsheel Crossing Vijay Nagar		Self Occupied	850	850	0	850	Pakka	More Than 4 Meters	2005	907	Residential		Constructed	2021-11-20	N/A	850	2920B9	09-007	-	13362	0%	1336.2	0	0	-	1336.2
6332	Crossing Republic	BLOCK E	Narendra Jha	Bhupnandan Jha	Panchsheel Crossing Vijay Nagar	8769594196	Self Occupied	1050	1050	0	1050	Pakka	More Than 4 Meters	2005	908	Residential		Constructed	2021-11-20	N/A	1050	2920B9	09-008	-	16506	0%	1650.6	0	0	-	1650.6





ZONE-3, WARD-Dundaheada(27)

Sr. No	Mohalla_Name	Govt_Plot Id	Owner_Name	Father_Name & Husband_Name	Road Name	Mobile Number	Occupancy Status	Plot Area	Total Area On Ground	Total Rented Residential Builtup Area	Total Self Residential Builtup Area	House Type	Road Width	Construction Year	House Number	House Category	Rate Multiplier	Construction Status	Survey Start Date	Old Property Tax Id	Total Builtup Area	Gis_Map_Parcels_Id	Property Label	Old Arv	New Arv	Arv_Difference	Property Tax(10%)	Water Tax	Sewerage Tax	Old Tax	New Tax
6333	Crossing Republic	BLOCK E	Gaurav Gaur		Panchsheel Crossing Vijay Nagar		Self Occupied	1050	1050	0	1050	Pakka	More Than 4 Meters	2005	1001	Residential		Constructed	2021-11-20	N/A	1050	2920B9	10-001	-	16506	0%	1650.6	0	0	-	1650.6
6334	Crossing Republic	BLOCK E	N/A		Panchsheel Crossing Vijay Nagar		Self Occupied	850	850	0	850	Pakka	More Than 4 Meters	2005	1002	Residential		Constructed	2021-11-20	N/A	850	2920B9	10-002	-	13362	0%	1336.2	0	0	-	1336.2
6335	Crossing Republic	BLOCK E	Navendra		Panchsheel Crossing Vijay Nagar		Rented	850	850	850	0	Pakka	More Than 4 Meters	2005	1003	Residential		Constructed	2021-11-20	N/A	850	2920B9	10-003	-	15032.3	0%	1503.23	0	0	-	1503.2





ZONE-3, WARD-Dundaheada(27)

Sr. No	Mohalla_Name	Govt_Plot Id	Owner_Name	Father_Name & Husband_Name	Road Name	Mobile Number	Occupancy Status	Plot Area	Total Area On Ground	Total Rented Residential Builtup Area	Total Self Residential Builtup Area	House Type	Road Width	Construction Year	House Number	House Category	Rate Multiplier	Construction Status	Survey Start Date	Old Property Tax Id	Total Builtup Area	Gis_Map_Parcels_Id	Property Label	Old Arv	New Arv	Arv_Difference	Property Tax(10%)	Water Tax	Sewerage Tax	Old Tax	New Tax
6336	Crossing Republic	BLOCK E	N/A		Panchsheel Crossing Vijay Nagar		Self Occupied	1050	1050	0	1050	Pakka	More Than 4 Meters	2005	1004	Residential		Constructed	2021-11-20	N/A	1050	2920B9	10-004	-	16506	0%	1650.6	0	0	-	1650.6
6337	Crossing Republic	BLOCK E	N/A		Panchsheel Crossing Vijay Nagar		Self Occupied	1050	1050	0	1050	Pakka	More Than 4 Meters	2005	1005	Residential		Constructed	2021-11-20	N/A	1050	2920B9	10-005	-	16506	0%	1650.6	0	0	-	1650.6
6338	Crossing Republic	BLOCK E	N/A		Panchsheel Crossing Vijay Nagar		Self Occupied	850	850	0	850	Pakka	More Than 4 Meters	2005	1006	Residential		Constructed	2021-11-20	N/A	850	2920B9	10-006	-	13362	0%	1336.2	0	0	-	1336.2





ZONE-3, WARD-Dundaheada(27)

Sr. No	Mohalla_Name	Govt_Plot Id	Owner_Name	Father_Name & Husband_Name	Road Name	Mobile Number	Occupancy Status	Plot Area	Total Area On Ground	Total Rented Residential Builtup Area	Total Self Residential Builtup Area	House Type	Road Width	Construction Year	House Number	House Category	Rate Multiplier	Construction Status	Survey Start Date	Old Property Tax Id	Total Builtup Area	Gis_Map_Parcels_Id	Property Label	Old Arv	New Arv	Arv_Difference	Property Tax(10%)	Water Tax	Sewerage Tax	Old Tax	New Tax
6339	Crossing Republic	BLOCK E	Venugopal	Shyamashahtri	Panchsheel Crossing Vijay Nagar	9718434779	Self Occupied	850	850	0	850	Pakka	More than 4 Meters	2005	1007	Residential		Constructed	2021-11-20	N/A	850	2920B9	10-007	-	13362	0%	1336.2	0	0	-	1336.2
6340	Crossing Republic	BLOCK E	Ashik Dubey		Panchsheel Crossing Vijay Nagar		Self Occupied	1050	1050	0	1050	Pakka	More than 4 Meters	2005	1008	Residential		Constructed	2021-11-20	N/A	1050	2920B9	10-008	-	16506	0%	1650.6	0	0	-	1650.6
6341	Crossing Republic	BLOCK E	Anup Yadav		Panchsheel Crossing Vijay Nagar		Rented	1050	1050	1050	0	Pakka	More than 4 Meters	2005	1101	Residential		Constructed	2021-11-20	N/A	1050	2920B9	11-001	-	18569.3	0%	1856.93	0	0	-	1856.9





ZONE-3, WARD-Dundaheada(27)

Sr. No	Mohalla_Name	Govt_Plot Id	Owner_Name	Father_Name & Husband_Name	Road Name	Mobile Number	Occupancy Status	Plot Area	Total Area On Ground Floor	Total Rented Residential Builtup Area	Total Self Residential Builtup Area	House Type	Road Width	Construction Year	House Number	House Category	Rate Multiplier	Construction Status	Survey Start Date	Old Property Tax Id	Total Built Up Area	Gis_Map Parcel Id	Property Label	Old Arv	New Arv	Arv_Difference	Property Tax(10%)	Water Tax	Sewerage Tax	Old Tax	New Tax
6342	Crossing Republic	BLOCK E	Brijesh Kumar Dubey & Sharadha Dubey	Ramdev Dubey	Panchsheel Crossing Vijay Nagar Ghaziabad	9810231514	Self Occupied	850	850	0	850	Pakka	More than 24 Meters	2005	1102	Residential		Constructed	2021-11-20	N/A	850	2920B9	11-002	-	13362	0%	1336.2	0	0	-	1336.2
6343	Crossing Republic	BLOCK E	Anudogra		Panchsheel Crossing Vijay Nagar	9990726551	Rented	850	850	850	0	Pakka	More than 24 Meters	2005	1103	Residential		Constructed	2021-11-20	N/A	850	2920B9	11-003	-	15032.3	0%	1503.23	0	0	-	1503.2





ZONE-3, WARD-Dundaheada(27)

Sr. No	Mohalla_Name	Govt_Plot Id	Owner_Name	Father_Name & Husband_Name	Road Name	Mobile Number	Occupancy Status	Plot Area	Total Area On Ground	Total Rented Residential Builtup Area	Total Self Residential Builtup Area	House Type	Road Width	Construction Year	House Number	House Category	Rate Multiplier	Construction Status	Survey Start Date	Old Property Tax Id	Total Builtup Area	Gis_Map Parcel Id	Property Label	Old Arv	New Arv	Arv_Difference	Property Tax(10%)	Water Tax	Sewerage Tax	Old Tax	New Tax
6344	Crossing Republic	BLOCK E	Anil		Panchsheel Crossing Vijay Nagar		Rented	1050	1050	1050	0	Pakka	More than 24 Meters	2005	1104	Residential		Constructed	2021-11-20	N/A	1050	2920B9	11-004	-	18569.3	0%	1856.93	0	0	-	1856.9
6345	Crossing Republic	BLOCK E	Narendra Singh Rawat		Panchsheel Crossing Vijay Nagar Ghaz	9711833519	Self Occupied	1050	1050	0	1050	Pakka	More than 24 Meters	2005	1105	Residential		Constructed	2021-11-20	N/A	1050	2920B9	11-005	-	16506	0%	1650.6	0	0	-	1650.6
6346	Crossing Republic	BLOCK E	S K Sharma		Panchsheel Crossing Vijay Nagar		Rented	850	850	850	0	Pakka	More than 24 Meters	2005	1106	Residential		Constructed	2021-11-20	N/A	850	2920B9	11-006	-	15032.3	0%	1503.23	0	0	-	1503.2





ZONE-3, WARD-Dundaheada(27)

Sr. No	Mohalla_Name	Govt_Plot Id	Owner_Name	Father_Name & Husband_Name	Road Name	Mobile Number	Occupancy Status	Plot Area	Total Area On Ground	Total Rented Residential Builtup Area	Total Self Residential Builtup Area	House Type	Road Width	Construction Year	House Number	House Category	Rate Multiplier	Construction Status	Survey Start Date	Old Property Tax Id	Total Builtup Area	Gis_Map_Parcels_Id	Property Label	Old Arv	New Arv	Arv_Difference	Property Tax(10%)	Water Tax	Sewerage Tax	Old Tax	New Tax
6347	Crossing Republic	BLOCK E	Ashok Kumar	Jaipal Singh	Panchsheel Crossing Vijay Nagar	9971699555	Self Occupied	850	850	0	850	Pakka	More Than 4 Meters	2005	1107	Residential		Constructed	2021-11-20	N/A	850	2920B9	11-007	-	13362	0%	1336.2	0	0	-	1336.2
6348	Crossing Republic	BLOCK E	Sarita Singh		Panchsheel Crossing Vijay Nagar	9871378811	Rented	1050	1050	1050	0	Pakka	More Than 4 Meters	2005	1108	Residential		Constructed	2021-11-20	N/A	1050	2920B9	11-008	-	18569.3	0%	1856.93	0	0	-	1856.9
6349	Crossing Republic	BLOCK E	Manoj Kumar Azad		Panchsheel Crossing Vijay Nagar	9871561100	Rented	1050	1050	1050	0	Pakka	More Than 4 Meters	2005	1201	Residential		Constructed	2021-11-20	N/A	1050	2920B9	12-001	-	18569.3	0%	1856.93	0	0	-	1856.9

ZONE-3, WARD-Dundaheada(27)

Sr. No	Mohalla_Nam e	Govt_Plot Id	Owner_Nam e	Fath er_Nam e & Hus band_Nam e	Road Nam e	Mobile_Nu mber	Occ upa ncy_Stat us	Plot_Are a	Total_Are a_On_G round_Floor	Total_Rented_Resid ential_Builtup_Are a	Total_Self_Resid ential_Built up_Are a	Hou se_Typ e	Roa d_Wid th	Constru ction_Y ear	House _Numb er	Hou se_Cat egor y	Rat e_Mul tipl ier	Con stru ction_Stat us	Surv ey_Star t_D ate	Old _Pr ope rty_Tax _Id	Total_Built_ Up_Are a	Gis_Ma p_Parc el_Id	Prop erty _Lab el	Old_Ar v	New_Ar v	Arv_Diff erence	Property Tax(10%)	Wat er_T ax	Sew erag e_T ax	Old_T ax	New_T ax
6350	Cross ing Republic	BLOCK E	N Prasad	Anantram	Panchshel Crossing Vijay Nagar	9971273086	Self Occupied	850	850	0	850	Pakka	More than 24 Meters	2005	1202	Residential		Constructed	2021-11-20	N/A	850	2920B9	12-002	-	13362	0%	1336.2	0	0	-	1336.2
6351	Cross ing Republic	BLOCK E	Damyanti	Brijendra Singh	Panchshel Crossing Vijay Nagar	9557344163	Self Occupied	850	850	0	850	Pakka	More than 24 Meters	2005	1203	Residential		Constructed	2021-11-20	N/A	850	2920B9	12-003	-	13362	0%	1336.2	0	0	-	1336.2
6352	Cross ing Republic	BLOCK E	Ankur Handa	Vinod Kumar Handa	Panchshel Crossing Vijay Nagar	9599800677	Self Occupied	1050	1050	0	1050	Pakka	More than 24 Meters	2005	1204	Residential		Constructed	2021-11-20	N/A	1050	2920B9	12-004	-	16506	0%	1650.6	0	0	-	1650.6





ZONE-3, WARD-Dundaheada(27)

Sr. No	Mohalla_Name	Govt_Plot Id	Owner_Name	Father_Name & Husband_Name	Road Name	Mobile Number	Occupancy Status	Plot Area	Total Area On Ground	Total Rented Residential Builtup Area	Total Self Residential Builtup Area	House Type	Road Width	Construction Year	House Number	House Category	Rate Multiplier	Construction Status	Survey Start Date	Old Property Tax Id	Total Builtup Area	Gis_Map_Parcels_Id	Property Label	Old Arv	New Arv	Arv_Difference	Property Tax(10%)	Water Tax	Sewerage Tax	Old Tax	New Tax
6353	Crossing Republic	BLOCK E	Vishnu Pandey	Ram Das pandey	Panchsheel Crossing Vijay Nagar	9650765624	Self Occupied	1050	1050	0	1050	Pakka	More Than 4 Meters	2005	1205	Residential		Constructed	2021-11-20	N/A	1050	2920B9	12-005	-	16506	0%	1650.6	0	0	-	1650.6
6354	Crossing Republic	BLOCK E	N/A		Panchsheel Crossing Vijay Nagar		Rented	850	850	850	0	Pakka	More Than 4 Meters	2005	1206	Residential		Constructed	2021-11-20	N/A	850	2920B9	12-006	-	15032.3	0%	1503.23	0	0	-	1503.2
6355	Crossing Republic	BLOCK E	N/A		Panchsheel Crossing Vijay Nagar		Self Occupied	850	850	0	850	Pakka	More Than 4 Meters	2005	1207	Residential		Constructed	2021-11-20	N/A	850	2920B9	12-007	-	13362	0%	1336.2	0	0	-	1336.2





ZONE-3, WARD-Dundaheada(27)

Sr. No	Mohalla_Nam e	Gov t_Pl ot Id	Owner _Name	Fath er_ Name & Hus band_ Name	Road Name	Mobile_ Nu mber	Occ upancy _Sta tus	Plot_ Area	Total_ Area_ On_ G round_ Floor	Total_ Rented_ Resid ential_ Builtup_ Area	Total_ Self_ Resid ential_ Built up_ Area	Hou se_ Typ e	Roa d_ Wid th	Constru ction_ Year	House _Numb er	Hou se_ Cat egor y	Rat e_ Multipl ier	Con stru ctio n_ Stat us	Surv ey_ Start_ Date	Old _Pr ope rty_ Tax_ Id	Total_ Built_ Up_ Area	Gis_ Ma p_ Parc el_ Id	Prop erty _Lab el	Old_ Ar v	New_ Arv	Arv_ Diff erence	Property Tax(10%)	Wat er_ Tax	Sew erage_ Tax	Old_ Tax	New_ Tax
6356	Cross ing Republic	BLOCK E	Geetika Goswami & Devabrat Goswami	Dashirathi Goswami	Panchshel Crossing Vijay Nagar Ghaziabad	9818755564	Self Occupied	1050	1050	0	1050	Pakka	More than 24 Meters	2005	1208	Residential		Constructed	2021-11-20	N/A	1050	2920B9	12-008	-	16506	0%	1650.6	0	0	-	1650.6
6357	Cross ing Republic	BLOCK E	T. Tom Singh		Panchshel Crossing Vijay Nagar	9968655998	Rented	1050	1050	1050	0	Pakka	More than 24 Meters	2005	1301	Residential		Constructed	2021-11-20	N/A	1050	2920B9	13-001	-	18569.3	0%	1856.93	0	0	-	1856.9





ZONE-3, WARD-Dundaheada(27)

Sr. No	Mohalla_Name	Govt_Plot Id	Owner_Name	Father_Name & Husband_Name	Road Name	Mobile Number	Occupancy Status	Plot Area	Total Area On Ground	Total Rented Residential Builtup Area	Total Self Residential Builtup Area	House Type	Road Width	Construction Year	House Number	House Category	Rate Multiplier	Construction Status	Survey Start Date	Old Property Tax Id	Total Builtup Area	Gis_Map Parcel Id	Property Label	Old Arv	New Arv	Arv_Difference	Property Tax(10%)	Water Tax	Sewerage Tax	Old Tax	New Tax
6358	Crossing Republic	BLOCK E	Y T Singh		Panchsheel Crossing Vijay Nagar	9769549227	Rented	850	850	850	0	Pakka	More Than 4 Meters	2005	1302	Residential		Constructed	2021-11-20	N/A	850	2920B9	13-002	-	15032.3	0%	1503.23	0	0	-	1503.2
6359	Crossing Republic	BLOCK E	N/A		Panchsheel Crossing Vijay Nagar		Self Occupied	850	850	0	850	Pakka	More Than 4 Meters	2005	1303	Residential		Constructed	2021-11-20	N/A	850	2920B9	13-003	-	13362	0%	1336.2	0	0	-	1336.2
6360	Crossing Republic	BLOCK E	Upeन्द्रा Singh		Panchsheel Crossing Vijay Nagar		Rented	1050	1050	1050	0	Pakka	More Than 4 Meters	2005	1304	Residential		Constructed	2021-11-20	N/A	1050	2920B9	13-004	-	18569.3	0%	1856.93	0	0	-	1856.9





ZONE-3, WARD-Dundaheada(27)

Sr. No	Mohalla_Name	Govt_Plot_Id	Owner_Name	Father_Name & Husband_Name	Road Name	Mobile_Number	Occupancy_Status	Plot_Area	Total_Area_On_Ground_Floor	Total_Rented_Residential_Builtup_Area	Total_Self_Residential_Builtup_Area	House_Type	Road_Width	Construction_Year	House_Number	House_Category	Rate_Multiplier	Construction_Status	Survey_Start_Date	Old_Property_Tax_Id	Total_Builtup_Area	Gis_Map_Parcels_Id	Property_Label	Old_Arv	New_Arv	Arv_Difference	Property_Tax(10%)	Water_Tax	Sewerage_Tax	Old_Tax	New_Tax
6361	Crossing Republic	BLOCK E	Deepak Anand & Alok Anand	Dr. Anandi Shankar Singh	Panchsheel Crossing Vijay Nagar Ghaziabad	9717493500	Self Occupied	1050	1050	0	1050	Pakka	More Than 24 Meters	2005	1305	Residential		Constructed	2021-11-20	N/A	1050	2920B9	13-005	-	16506	0%	1650.6	0	0	-	1650.6
6362	Crossing Republic	BLOCK E	N/A		Panchsheel Crossing Vijay Nagar		Self Occupied	850	850	0	850	Pakka	More Than 24 Meters	2005	1306	Residential		Constructed	2021-11-20	N/A	850	2920B9	13-006	-	13362	0%	1336.2	0	0	-	1336.2
6363	Crossing Republic	BLOCK E	Nikhil Shukla		Panchsheel Crossing Vijay Nagar	9953558303	Self Occupied	850	850	0	850	Pakka	More Than 24 Meters	2005	1307	Residential		Constructed	2021-11-20	N/A	850	2920B9	13-007	-	13362	0%	1336.2	0	0	-	1336.2





ZONE-3, WARD-Dundaheada(27)

Sr. No	Mohalla_Name	Govt_Plot Id	Owner_Name	Father_Name & Husband_Name	Road Name	Mobile Number	Occupancy Status	Plot Area	Total Area On Ground	Total Rented Residential Builtup Area	Total Self Residential Builtup Area	House Type	Road Width	Construction Year	House Number	House Category	Rate Multiplier	Construction Status	Survey Start Date	Old Property Tax Id	Total Builtup Area	Gis_Map_Parcels_Id	Property Label	Old Arv	New Arv	Arv_Difference	Property Tax(10%)	Water Tax	Sewerage Tax	Old Tax	New Tax
6364	Crossing Republic	BLOCK E	N/A		Panchsheel Crossing Vijay Nagar		Self Occupied	1050	1050	0	1050	Pakka	More Than 4 Meters	2005	1308	Residential		Constructed	2021-11-20	N/A	1050	2920B9	13-008	-	16506	0%	1650.6	0	0	-	1650.6
6365	Crossing Republic	BLOCK E	Sateendra Kumar	Dharamveersingh	Panchsheel Crossing Vijay Nagar	8826122295	Self Occupied	1050	1050	0	1050	Pakka	More Than 4 Meters	2005	1401	Residential		Constructed	2021-11-20	N/A	1050	2920B9	14-001	-	16506	0%	1650.6	0	0	-	1650.6
6366	Crossing Republic	BLOCK E	N/A		Panchsheel Crossing Vijay Nagar		Self Occupied	850	850	0	850	Pakka	More Than 4 Meters	2005	1402	Residential		Constructed	2021-11-20	N/A	850	2920B9	14-002	-	13362	0%	1336.2	0	0	-	1336.2





ZONE-3, WARD-Dundaheada(27)

Sr. No	Mohalla_Name	Govt_Plot Id	Owner_Name	Father_Name & Husband_Name	Road Name	Mobile Number	Occupancy Status	Plot Area	Total Area On Ground	Total Rented Residential Builtup Area	Total Self Residential Builtup Area	House Type	Road Width	Construction Year	House Number	House Category	Rate Multiplier	Construction Status	Survey Start Date	Old Property Tax Id	Total Builtup Area	Gis_Map_Parcels_Id	Property Label	Old Arv	New Arv	Arv_Difference	Property Tax(10%)	Water Tax	Sewerage Tax	Old Tax	New Tax
6367	Crossing Republic	BLOCK E	N/A		Panchsheel Crossing Vijay Nagar		Self Occupied	850	850	0	850	Pakka	More Than 24 Meters	2005	1403	Residential		Constructed	2021-11-20	N/A	850	2920B9	14-003	-	13362	0%	1336.2	0	0	-	1336.2
6368	Crossing Republic	BLOCK E	Soram Sanatombi		Panchsheel Crossing Vijay Nagar	9856418645	Rented	1050	1050	1050	0	Pakka	More Than 24 Meters	2005	1404	Residential		Constructed	2021-11-20	N/A	1050	2920B9	14-004	-	18569.3	0%	1856.93	0	0	-	1856.9
6369	Crossing Republic	BLOCK E	Sumit Agarwal		Panchsheel Crossing Vijay Nagar		Self Occupied	1050	1050	0	1050	Pakka	More Than 24 Meters	2005	1405	Residential		Constructed	2021-11-20	N/A	1050	2920B9	14-005	-	16506	0%	1650.6	0	0	-	1650.6





ZONE-3, WARD-Dundaheada(27)

Sr. No	Mohalla_Name	Govt_Plot Id	Owner_Name	Father_Name & Husband_Name	Road Name	Mobile Number	Occupancy Status	Plot Area	Total Area On Ground	Total Rented Residential Builtup Area	Total Self Residential Builtup Area	House Type	Road Width	Construction Year	House Number	House Category	Rate Multiplier	Construction Status	Survey Start Date	Old Property Tax Id	Total Built Up Area	Gis_Map Parcel Id	Property Label	Old Arv	New Arv	Arv_Difference	Property Tax(10%)	Water Tax	Sewerage Tax	Old Tax	New Tax
6370	Crossing Republic	BLOCK E	N/A		Panchsheel Crossing Vijay Nagar		Rented	850	850	850	0	Pakka	More than 4 Meters	2005	1406	Residential		Constructed	2021-11-20	N/A	850	2920B9	14-006	-	15032.3	0%	1503.23	0	0	-	1503.2
6371	Crossing Republic	BLOCK E	N/A		Panchsheel Crossing Vijay Nagar		Self Occupied	850	850	0	850	Pakka	More than 4 Meters	2005	1407	Residential		Constructed	2021-11-20	N/A	850	2920B9	14-007	-	13362	0%	1336.2	0	0	-	1336.2
6372	Crossing Republic	BLOCK E	Arnav Vasahu		Panchsheel Crossing Vijay Nagar	9910448842	Rented	1050	1050	1050	0	Pakka	More than 4 Meters	2005	1408	Residential		Constructed	2021-11-20	N/A	1050	2920B9	14-008	-	18569.3	0%	1856.93	0	0	-	1856.9





ZONE-3, WARD-Dundaheada(27)

Sr. No	Mohalla_Name	Govt_Plot Id	Owner_Name	Father_Name & Husband_Name	Road Name	Mobile Number	Occupancy Status	Plot Area	Total Area On Ground	Total Rented Residential Builtup Area	Total Self Residential Builtup Area	House Type	Road Width	Construction Year	House Number	House Category	Rate Multiplier	Construction Status	Survey Start Date	Old Property Tax Id	Total Built Up Area	Gis_Map Parcel Id	Property Label	Old Arv	New Arv	Arv_Difference	Property Tax(10%)	Water Tax	Sewerage Tax	Old Tax	New Tax
6373	Crossing Republic	BLOCK E	Manju Verma	Brijmohan Verma	Panchsheel Crossing Vijay Nagar	9899222423	Self Occupied	1050	1050	0	1050	Pakka	More Than 4 Meters	2005	1501	Residential		Constructed	2021-11-20	N/A	1050	2920B9	15-001	-	16506	0%	1650.6	0	0	-	1650.6
6374	Crossing Republic	BLOCK E	Deepankar Choudhary	B K Choudhary	Panchsheel Crossing Vijay Nagar	8588860487	Self Occupied	850	850	0	850	Pakka	More Than 4 Meters	2005	1502	Residential		Constructed	2021-11-20	N/A	850	2920B9	15-002	-	13362	0%	1336.2	0	0	-	1336.2
6375	Crossing Republic	BLOCK E	N/A		Panchsheel Crossing Vijay Nagar		Self Occupied	850	850	0	850	Pakka	More Than 4 Meters	2005	1503	Residential		Constructed	2021-11-20	N/A	850	2920B9	15-003	-	13362	0%	1336.2	0	0	-	1336.2





ZONE-3, WARD-Dundaheada(27)

Sr. No	Mohalla_Name	Govt_Plot_Id	Owner_Name	Father_Name & Husband_Name	Road Name	Mobile Number	Occupancy Status	Plot Area	Total Area On Ground	Total Rented Residential Builtup Area	Total Self Residential Builtup Area	House Type	Road Width	Construction Year	House Number	House Category	Rate Multiplier	Construction Status	Survey Start Date	Old Property Tax Id	Total Built Up Area	Gis_Map_Parcels_Id	Property Label	Old Arv	New Arv	Arv_Difference	Property Tax(10%)	Water Tax	Sewerage Tax	Old Tax	New Tax
6376	Crossing Republic	BLOCK E	N/A		Panchsheel Crossing Vijay Nagar		Rented	1050	1050	1050	0	Pakka	More Than 4 Meters	2005	1504	Residential		Constructed	2021-11-20	N/A	1050	2920B9	15-004	-	18569.3	0%	1856.93	0	0	-	1856.9
6377	Crossing Republic	BLOCK E	Sam Bhattacharya	Kamal Bhattacharya	Panchsheel Crossing Vijay Nagar	9910960359	Self Occupied	1050	1050	0	1050	Pakka	More Than 4 Meters	2005	1505	Residential		Constructed	2021-11-20	N/A	1050	2920B9	15-005	-	16506	0%	1650.6	0	0	-	1650.6
6378	Crossing Republic	BLOCK E	N/A		Panchsheel Crossing Vijay Nagar		Rented	850	850	850	0	Pakka	More Than 4 Meters	2005	1506	Residential		Constructed	2021-11-20	N/A	850	2920B9	15-006	-	15032.3	0%	1503.23	0	0	-	1503.2





ZONE-3, WARD-Dundaheada(27)

Sr. No	Mohalla_Name	Govt_Plot Id	Owner_Name	Father_Name & Husband_Name	Road Name	Mobile Number	Occupancy Status	Plot Area	Total Area On Ground	Total Rented Residential Builtup Area	Total Self Residential Builtup Area	House Type	Road Width	Construction Year	House Number	House Category	Rate Multiplier	Construction Status	Survey Start Date	Old Property Tax Id	Total Builtup Area	Gis_Map Parcel Id	Property Label	Old Arv	New Arv	Arv_Difference	Property Tax(10%)	Water Tax	Sewerage Tax	Old Tax	New Tax
6379	Crossing Republic	BLOCK E	Sharikh		Panchsheel Crossing Vijay Nagar	8826084449	Rented	850	850	850	0	Pakka	More than 24 Meters	2005	1507	Residential		Constructed	2021-11-20	N/A	850	2920B9	15-007	-	15032.3	0%	1503.23	0	0	-	1503.2
6380	Crossing Republic	BLOCK E	Mahaveer Singh		Panchsheel Crossing Vijay Nagar	9436588667	Rented	1050	1050	1050	0	Pakka	More than 24 Meters	2005	1508	Residential		Constructed	2021-11-20	N/A	1050	2920B9	15-008	-	18569.3	0%	1856.93	0	0	-	1856.9
6381	Crossing Republic	BLOCK E	N/A		Panchsheel Crossing Vijay Nagar		Self Occupied	1050	1050	0	1050	Pakka	More than 24 Meters	2005	1601	Residential		Constructed	2021-11-20	N/A	1050	2920B9	16-001	-	16506	0%	1650.6	0	0	-	1650.6

ZONE-3, WARD-Dundaheada(27)

Sr. No	Mohalla_Name	Govt_Plot Id	Owner_Name	Father_Name & Husband_Name	Road Name	Mobile Number	Occupancy Status	Plot Area	Total Area On Ground	Total Rented Residential Builtup Area	Total Self Residential Builtup Area	House Type	Road Width	Construction Year	House Number	House Category	Rate Multiplier	Construction Status	Survey Start Date	Old Property Tax Id	Total Builtup Area	Gis_Map Parcel Id	Property Label	Old Arv	New Arv	Arv_Difference	Property Tax(10%)	Water Tax	Sewerage Tax	Old Tax	New Tax
6382	Crossing Republic	BLOCK E	Vipul Jain		Panchsheel Crossing Vijay Nagar	9313032410	Rented	850	850	850	0	Pakka	More than 24 Meters	2005	1602	Residential		Constructed	2021-11-20	N/A	850	2920B9	16-002	-	15032.3	0%	1503.23	0	0	-	1503.2
6383	Crossing Republic	BLOCK E	Deepak Prasad Mishra	B P Mishra	Panchsheel Crossing Vijay Nagar Ghaz	7982997967	Self Occupied	850	850	0	850	Pakka	More than 24 Meters	2005	1603	Residential		Constructed	2021-11-20	N/A	850	2920B9	16-003	-	13362	0%	1336.2	0	0	-	1336.2
6384	Crossing Republic	BLOCK E	Deepak Nanaya	P L Nanaya	Panchsheel Crossing Vijay Nagar	8800152548	Self Occupied	1050	1050	0	1050	Pakka	More than 24 Meters	2005	1604	Residential		Constructed	2021-11-20	N/A	1050	2920B9	16-004	-	16506	0%	1650.6	0	0	-	1650.6





ZONE-3, WARD-Dundaheada(27)

Sr. No	Mohalla_Name	Govt_Plot Id	Owner_Name	Father_Name & Husband_Name	Road Name	Mobile Number	Occupancy Status	Plot Area	Total Area On Ground	Total Rented Residential Builtup Area	Total Self Residential Builtup Area	House Type	Road Width	Construction Year	House Number	House Category	Rate Multiplier	Construction Status	Survey Start Date	Old Property Tax Id	Total Builtup Area	Gis_Map_Parcel_Id	Property Label	Old Arv	New Arv	Arv_Difference	Property Tax(10%)	Water Tax	Sewerage Tax	Old Tax	New Tax
6385	Crossing Republic	BLOCK E	Pankaj Patel		Panchsheel Crossing Vijay Nagar		Self Occupied	1050	1050	0	1050	Pakka	More Than 24 Meters	2005	1605	Residential		Constructed	2021-11-20	N/A	1050	2920B9	16-005	-	16506	0%	1650.6	0	0	-	1650.6
6386	Crossing Republic	BLOCK E	N/A		Panchsheel Crossing Vijay Nagar		Self Occupied	850	850	0	850	Pakka	More Than 24 Meters	2005	1606	Residential		Constructed	2021-11-20	N/A	850	2920B9	16-006	-	13362	0%	1336.2	0	0	-	1336.2
6387	Crossing Republic	BLOCK E	N/A		Panchsheel Crossing Vijay Nagar		Rented	850	850	850	0	Pakka	More Than 24 Meters	2005	1607	Residential		Constructed	2021-11-20	N/A	850	2920B9	16-007	-	15032.3	0%	1503.23	0	0	-	1503.2





ZONE-3, WARD-Dundaheada(27)

Sr. No	Mohalla_Name	Govt_Plot Id	Owner_Name	Father_Name & Husband_Name	Road Name	Mobile Number	Occupancy Status	Plot Area	Total Area On Ground	Total Rented Residential Builtup Area	Total Self Residential Builtup Area	House Type	Road Width	Construction Year	House Number	House Category	Rate Multiplier	Construction Status	Survey Start Date	Old Property Tax Id	Total Builtup Area	Gis_Map Parcel Id	Property Label	Old Arv	New Arv	Arv_Difference	Property Tax(10%)	Water Tax	Sewerage Tax	Old Tax	New Tax
6388	Crossing Republic	BLOCK E	N/A		Panchsheel Crossing Vijay Nagar		Rented	1050	1050	1050	0	Pakka	More than 4 Meters	2005	1608	Residential		Constructed	2021-11-20	N/A	1050	2920B9	16-008	-	18569.3	0%	1856.93	0	0	-	1856.9
6389	Crossing Republic	BLOCK E	Anjali Gel	Sukhdesh Singh	Panchsheel Crossing Vijay Nagar	9818834980	Self Occupied	1050	1050	0	1050	Pakka	More than 4 Meters	2005	1701	Residential		Constructed	2021-11-20	N/A	1050	2920B9	17-001	-	16506	0%	1650.6	0	0	-	1650.6
6390	Crossing Republic	BLOCK E	Monica Saxena	Late RK Saxena	Panchsheel Crossing Vijay Nagar	9910710468	Self Occupied	850	850	0	850	Pakka	More than 4 Meters	2005	1702	Residential		Constructed	2021-11-20	N/A	850	2920B9	17-002	-	13362	0%	1336.2	0	0	-	1336.2





ZONE-3, WARD-Dundaheada(27)

Sr. No	Mohalla_Name	Govt_Plot Id	Owner_Name	Father_Name & Husband_Name	Road Name	Mobile Number	Occupancy Status	Plot Area	Total Area On Ground	Total Rented Residential Builtup Area	Total Self Residential Builtup Area	House Type	Road Width	Construction Year	House Number	House Category	Rate Multiplier	Construction Status	Survey Start Date	Old Property Tax Id	Total Builtup Area	Gis_Map Parcel Id	Property Label	Old Arv	New Arv	Arv_Difference	Property Tax(10%)	Water Tax	Sewerage Tax	Old Tax	New Tax
6391	Crossing Republic	BLOCK E	N/A		Panchsheel Crossing Vijay Nagar		Rented	850	850	850	0	Pakka	More Than 24 Meters	2005	1703	Residential		Constructed	2021-11-20	N/A	850	2920B9	17-003	-	15032.3	0%	1503.23	0	0	-	1503.2
6392	Crossing Republic	BLOCK E	N/A		Panchsheel Crossing Vijay Nagar		Self Occupied	1050	1050	0	1050	Pakka	More Than 24 Meters	2005	1704	Residential		Constructed	2021-11-20	N/A	1050	2920B9	17-004	-	16506	0%	1650.6	0	0	-	1650.6
6393	Crossing Republic	BLOCK E	Mahesh Gupta	Rajendra Prasad Gupta	Panchsheel Crossing Vijay Nagar Ghaziaba	9911700623	Self Occupied	1050	1050	0	1050	Pakka	More Than 24 Meters	2005	1705	Residential		Constructed	2021-11-20	N/A	1050	2920B9	17-005	-	16506	0%	1650.6	0	0	-	1650.6





ZONE-3, WARD-Dundaheada(27)

Sr. No	Mohalla_Name	Govt_Plot Id	Owner_Name	Father_Name & Husband_Name	Road Name	Mobile Number	Occupancy Status	Plot Area	Total Area On Ground Floor	Total Rented Residential Builtup Area	Total Self Residential Builtup Area	House Type	Road Width	Construction Year	House Number	House Category	Rate Multiplier	Construction Status	Survey Start Date	Old Property Tax Id	Total Builtup Area	Gis_Map_Parcels_Id	Property Label	Old Arv	New Arv	Arv_Difference	Property Tax(10%)	Water Tax	Sewerage Tax	Old Tax	New Tax
6394	Crossing Republic	BLOCK E	Arcanah Verma	Sanjay Verma	Panchsheel Crossing Vijay Nagar	9839090725	Rented	850	850	850	0	Pakka	More Than 24 Meters	2005	1706	Residential		Constructed	2021-11-20	N/A	850	2920B9	17-006	-	15032.3	0%	1503.23	0	0	-	1503.2
6395	Crossing Republic	BLOCK E	Vikas		Panchsheel Crossing Vijay Nagar	7503686046	Rented	850	850	850	0	Pakka	More Than 24 Meters	2005	1707	Residential		Constructed	2021-11-20	N/A	850	2920B9	17-007	-	15032.3	0%	1503.23	0	0	-	1503.2
6396	Crossing Republic	BLOCK E	Abhishek Kumar Srivastava	Awadesh Kumar Srivastava	Panchsheel Crossing Vijay Nagar Ghaziabad	9811919947	Self Occupied	1050	1050	0	1050	Pakka	More Than 24 Meters	2005	1708	Residential		Constructed	2021-11-20	N/A	1050	2920B9	17-008	-	16506	0%	1650.6	0	0	-	1650.6





ZONE-3, WARD-Dundaheada(27)

Sr. No	Mohalla_Name	Govt_Plot Id	Owner_Name	Father_Name & Husband_Name	Road Name	Mobile Number	Occupancy Status	Plot Area	Total Area On Ground	Total Rented Residential Builtup Area	Total Self Residential Builtup Area	House Type	Road Width	Construction Year	House Number	House Category	Rate Multiplier	Construction Status	Survey Start Date	Old Property Tax Id	Total Builtup Area	Gis_Map_Parcels_Id	Property Label	Old Arv	New Arv	Arv_Difference	Property Tax(10%)	Water Tax	Sewerage Tax	Old Tax	New Tax
6397	Crossing Republic	BLOCK E	N/A		Panchsheel Crossing Vijay Nagar		Self Occupied	1050	1050	0	1050	Pakka	More Than 4 Meters	2005	1801	Residential		Constructed	2021-11-20	N/A	1050	2920B9	18-001	-	16506	0%	1650.6	0	0	-	1650.6
6398	Crossing Republic	BLOCK E	N/A		Panchsheel Crossing Vijay Nagar		Self Occupied	850	850	0	850	Pakka	More Than 4 Meters	2005	1802	Residential		Constructed	2021-11-20	N/A	850	2920B9	18-002	-	13362	0%	1336.2	0	0	-	1336.2
6399	Crossing Republic	BLOCK E	Harendra Singh		Panchsheel Crossing Vijay Nagar	9313290714	Rented	850	850	850	0	Pakka	More Than 4 Meters	2005	1803	Residential		Constructed	2021-11-20	N/A	850	2920B9	18-003	-	15032.3	0%	1503.23	0	0	-	1503.2

ZONE-3, WARD-Dundaheada(27)

Sr. No	Mohalla_Name	Govt_Plot_Id	Owner_Name	Father_Name & Husband_Name	Road Name	Mobile Number	Occupancy Status	Plot Area	Total Area On Ground Floor	Total Rented Residential Builtup Area	Total Self Residential Builtup Area	House Type	Road Width	Construction Year	House Number	House Category	Rate Multiplier	Construction Status	Survey Start Date	Old Property Tax Id	Total Builtup Area	Gis_Map_Parcels_Id	Property Label	Old Arv	New Arv	Arv_Difference	Property Tax(10%)	Water Tax	Sewerage Tax	Old Tax	New Tax
6400	Crossing Republic	BLOCK E	Mukesh Singh & Poonam Singh	late Uday Pratap Singh	Panchsheel Crossing Vijay Nagar Ghaziabad	9873573946	Self Occupied	1050	1050	0	1050	Pakka	More Than 24 Meters	2005	1804	Residential		Constructed	2021-11-20	N/A	1050	2920B9	18-004	-	16506	0%	1650.6	0	0	-	1650.6
6401	Crossing Republic	BLOCK E	N/A		Panchsheel Crossing Vijay Nagar		Self Occupied	1050	1050	0	1050	Pakka	More Than 24 Meters	2005	1805	Residential		Constructed	2021-11-20	N/A	1050	2920B9	18-005	-	16506	0%	1650.6	0	0	-	1650.6
6402	Crossing Republic	BLOCK E	N/A		Panchsheel Crossing Vijay Nagar		Self Occupied	850	850	0	850	Pakka	More Than 24 Meters	2005	1806	Residential		Constructed	2021-11-20	N/A	850	2920B9	18-006	-	13362	0%	1336.2	0	0	-	1336.2





ZONE-3, WARD-Dundaheada(27)

Sr. No	Mohalla_Name	Govt_Plot Id	Owner_Name	Father_Name & Husband_Name	Road Name	Mobile Number	Occupancy Status	Plot Area	Total Area On Ground	Total Rented Residential Builtup Area	Total Self Residential Builtup Area	House Type	Road Width	Construction Year	House Number	House Category	Rate Multiplier	Construction Status	Survey Start Date	Old Property Tax Id	Total Builtup Area	Gis_Map_Parcels_Id	Property Label	Old Arv	New Arv	Arv_Difference	Property Tax(10%)	Water Tax	Sewerage Tax	Old Tax	New Tax
6403	Crossing Republic	BLOCK E	N/A		Panchsheel Crossing Vijay Nagar		Self Occupied	850	850	0	850	Pakka	More Than 4 Meters	2005	1807	Residential		Constructed	2021-11-20	N/A	850	2920B9	18-007	-	13362	0%	1336.2	0	0	-	1336.2
6404	Crossing Republic	BLOCK E	N/A		Panchsheel Crossing Vijay Nagar		Self Occupied	1050	1050	0	1050	Pakka	More Than 4 Meters	2005	1808	Residential		Constructed	2021-11-20	N/A	1050	2920B9	18-008	-	16506	0%	1650.6	0	0	-	1650.6
6405	Crossing Republic	BLOCK E	Shiv Narayan Mishra	P K MIS HRA	Panchsheel Crossing Vijay Nagar	7799000760	Rented	1050	1050	1050	0	Pakka	More Than 4 Meters	2005	1901	Residential		Constructed	2021-11-20	N/A	1050	2920B9	19-001	-	18569.3	0%	1856.93	0	0	-	1856.9





ZONE-3, WARD-Dundaheada(27)

Sr. No	Mohalla_Name	Govt_Plot Id	Owner_Name	Father_Name & Husband_Name	Road Name	Mobile Number	Occupancy Status	Plot Area	Total Area On Ground Floor	Total Rented Residential Builtup Area	Total Self Residential Builtup Area	House Type	Road Width	Construction Year	House Number	House Category	Rate Multiplier	Construction Status	Survey Start Date	Old Property Tax Id	Total Built Up Area	Gis Map Parcel Id	Property Label	Old Arv	New Arv	Arv Difference	Property Tax(10%)	Water Tax	Sewerage Tax	Old Tax	New Tax
6406	Crossing Republic	BLOCK E	Santosh Giri	Laxmikant giri	Panchsheel Crossing Vijay Nagar	8826546715	Self Occupied	850	850	0	850	Pakka	More than 4 Meters	2005	1902	Residential		Constructed	2021-11-20	N/A	850	2920B9	19-002	-	13362	0%	1336.2	0	0	-	1336.2
6407	Crossing Republic	BLOCK E	Hema Bishit		Panchsheel Crossing Vijay Nagar	7042239499	Rented	850	850	850	0	Pakka	More than 4 Meters	2005	1903	Residential		Constructed	2021-11-20	N/A	850	2920B9	19-003	-	15032.3	0%	1503.23	0	0	-	1503.2
6408	Crossing Republic	BLOCK E	Deepak Gera		Panchsheel Crossing Vijay Nagar	9136001584	Rented	1050	1050	1050	0	Pakka	More than 4 Meters	2005	1904	Residential		Constructed	2021-11-20	N/A	1050	2920B9	19-004	-	18569.3	0%	1856.93	0	0	-	1856.9





ZONE-3, WARD-Dundaheada(27)

Sr. No	Mohalla_Name	Govt_Plot Id	Owner_Name	Father_Name & Husband_Name	Road Name	Mobile Number	Occupancy Status	Plot Area	Total Area On Ground	Total Rented Residential Builtup Area	Total Self Residential Builtup Area	House Type	Road Width	Construction Year	House Number	House Category	Rate Multiplier	Construction Status	Survey Start Date	Old Property Tax Id	Total Builtup Area	Gis Map Parcel Id	Property Label	Old Arv	New Arv	Arv Difference	Property Tax(10%)	Water Tax	Sewerage Tax	Old Tax	New Tax
6409	Crossing Republic	BLOCK E	Rajev Kumar		Panchsheel Crossing Vijay Nagar		Rented	1050	1050	1050	0	Pakka	More than 4 Meters	2005	1905	Residential		Constructed	2021-11-20	N/A	1050	2920B9	19-005	-	18569.3	0%	1856.93	0	0	-	1856.9
6410	Crossing Republic	BLOCK E	Abdul Hai	Musheer Ahmad	Panchsheel Crossing Vijay Nagar	9899975045	Self Occupied	850	850	0	850	Pakka	More than 4 Meters	2005	1906	Residential		Constructed	2021-11-20	N/A	850	2920B9	19-006	-	13362	0%	1336.2	0	0	-	1336.2
6411	Crossing Republic	BLOCK E	Pijush Kant Bosh		Panchsheel Crossing Vijay Nagar	9606844019	Rented	850	850	850	0	Pakka	More than 4 Meters	2005	1907	Residential		Constructed	2021-11-20	N/A	850	2920B9	19-007	-	15032.3	0%	1503.23	0	0	-	1503.2





ZONE-3, WARD-Dundaheada(27)

Sr. No	Mohalla_Name	Govt_Plot Id	Owner_Name	Father_Name & Husband_Name	Road Name	Mobile Number	Occupancy Status	Plot Area	Total Area On Ground	Total Rented Residential Builtup Area	Total Self Residential Builtup Area	House Type	Road Width	Construction Year	House Number	House Category	Rate Multiplier	Construction Status	Survey Start Date	Old Property Tax Id	Total Built Up Area	Gis_Map Parcel Id	Property Label	Old Arv	New Arv	Arv_Difference	Property Tax(10%)	Water Tax	Sewerage Tax	Old Tax	New Tax
6412	Crossing Republic	BLOCK E	Chandra Mohan		Panchsheel Crossing Vijay Nagar		Rented	1050	1050	1050	0	Pakka	More Than 4 Meters	2005	1908	Residential		Constructed	2021-11-20	N/A	1050	2920B9	19-008	-	18569.3	0%	1856.93	0	0	-	1856.9
6413	Crossing Republic	BLOCK E	N/A		Panchsheel Crossing Vijay Nagar		Rented	1050	1050	1050	0	Pakka	More Than 4 Meters	2005	2001	Residential		Constructed	2021-11-20	N/A	1050	2920B9	20-001	-	18569.3	0%	1856.93	0	0	-	1856.9
6414	Crossing Republic	BLOCK E	N/A		Panchsheel Crossing Vijay Nagar		Self Occupied	850	850	0	850	Pakka	More Than 4 Meters	2005	2002	Residential		Constructed	2021-11-20	N/A	850	2920B9	20-002	-	13362	0%	1336.2	0	0	-	1336.2

ZONE-3, WARD-Dundaheada(27)

Sr. No	Mohalla_Name	Govt_Plot_Id	Owner_Name	Father_Name & Husband_Name	Road Name	Mobile Number	Occupancy Status	Plot Area	Total Area On Ground Floor	Total Rented Residential Builtup Area	Total Self Residential Builtup Area	House Type	Road Width	Construction Year	House Number	House Category	Rate Multiplier	Construction Status	Survey Start Date	Old Property Tax Id	Total Builtup Area	Gis_Map_Parcels_Id	Property Label	Old Arv	New Arv	Arv_Difference	Property Tax(10%)	Water Tax	Sewerage Tax	Old Tax	New Tax
6415	Crossing Republic	BLOCK E	Hemlata Sharma		Panchsheel Crossing Vijay Nagar	9911558807	Rented	850	850	850	0	Pakka	More Than 24 Meters	2005	2003	Residential		Constructed	2021-11-20	N/A	850	2920B9	20-003	-	15032.3	0%	1503.23	0	0	-	1503.2
6416	Crossing Republic	BLOCK E	Sachin Ahuja	Satish Ahuja	Panchsheel Crossing Vijay Nagar	8287655379	Self Occupied	1050	1050	0	1050	Pakka	More Than 24 Meters	2005	2004	Residential		Constructed	2021-11-20	N/A	1050	2920B9	20-004	-	16506	0%	1650.6	0	0	-	1650.6
6417	Crossing Republic	BLOCK E	Sanatan Dey And Piu Paul	Late Janardan Dey v	Panchsheel Crossing Vijay Nagar Ghaziabad	9711989814	Self Occupied	1050	1050	0	1050	Pakka	More Than 24 Meters	2005	E-2005	Residential		Constructed	2021-11-20	VN48709	1050	2920B9	20-005	10648	16506	55%	1650.6	0	0	1065	1650.6





ZONE-3, WARD-Dundaheada(27)

Sr. No	Mohalla_Name	Govt_Plot Id	Owner_Name	Father_Name & Husband_Name	Road Name	Mobile Number	Occupancy Status	Plot Area	Total Area On Ground	Total Rented Residential Builtup Area	Total Self Residential Builtup Area	House Type	Road Width	Construction Year	House Number	House Category	Rate Multiplier	Construction Status	Survey Start Date	Old Property Tax Id	Total Built Up Area	Gis_Map Parcel Id	Property Label	Old Arv	New Arv	Arv_Difference	Property Tax(10%)	Water Tax	Sewerage Tax	Old Tax	New Tax
6418	Crossing Republic	BLOCK E	N/A		Panchsheel Crossing Vijay Nagar		Rented	850	850	850	0	Pakka	More Than 4 Meters	2005	2006	Residential		Constructed	2021-11-20	N/A	850	2920B9	20-006	-	15032.3	0%	1503.23	0	0	-	1503.2
6419	Crossing Republic	BLOCK E	N/A		Panchsheel Crossing Vijay Nagar		Rented	850	850	850	0	Pakka	More Than 4 Meters	2005	2007	Residential		Constructed	2021-11-20	N/A	850	2920B9	20-007	-	15032.3	0%	1503.23	0	0	-	1503.2
6420	Crossing Republic	BLOCK E	N/A		Panchsheel Crossing Vijay Nagar		Self Occupied	1050	1050	0	1050	Pakka	More Than 4 Meters	2005	2008	Residential		Constructed	2021-11-20	N/A	1050	2920B9	20-008	-	16506	0%	1650.6	0	0	-	1650.6





ZONE-3, WARD-Dundaheada(27)

Sr. No	Mohalla_Name	Govt_Plot Id	Owner_Name	Father_Name & Husband_Name	Road Name	Mobile Number	Occupancy Status	Plot Area	Total Area On Ground	Total Rented Residential Builtup Area	Total Self Residential Builtup Area	House Type	Road Width	Construction Year	House Number	House Category	Rate Multiplier	Construction Status	Survey Start Date	Old Property Tax Id	Total Builtup Area	Gis_Map_Parcel_Id	Property Label	Old Arv	New Arv	Arv_Difference	Property Tax(10%)	Water Tax	Sewerage Tax	Old Tax	New Tax
6421	Crossing Republic	BLOCK E	N/A		Panchsheel Crossing Vijay Nagar		Self Occupied	1050	1050	0	1050	Pakka	More Than 4 Meters	2005	2101	Residential		Constructed	2021-11-20	N/A	1050	2920B9	21-001	-	16506	0%	1650.6	0	0	-	1650.6
6422	Crossing Republic	BLOCK E	N/A		Panchsheel Crossing Vijay Nagar		Self Occupied	850	850	0	850	Pakka	More Than 4 Meters	2005	2102	Residential		Constructed	2021-11-20	N/A	850	2920B9	21-002	-	13362	0%	1336.2	0	0	-	1336.2
6423	Crossing Republic	BLOCK E	Deepak Roshan Bhatt	Roshanlal Bhatt	Panchsheel Crossing Vijay Nagar	8390394394	Rented	850	850	850	0	Pakka	More Than 4 Meters	2005	2103	Residential		Constructed	2021-11-20	N/A	850	2920B9	21-003	-	15032.3	0%	1503.23	0	0	-	1503.2





ZONE-3, WARD-Dundaheada(27)

Sr. No	Mohalla_Name	Govt_Plot_Id	Owner_Name	Father_Name & Husband_Name	Road Name	Mobile Number	Occupancy Status	Plot Area	Total Area_On_Ground_Floor	Total Rented_Residential_Builtup_Area	Total Self_Residential_Builtup_Area	House Type	Road Width	Construction Year	House Number	House Category	Rate Multiplier	Construction Status	Survey Start Date	Old_Property_Tax_Id	Total Built Up Area	Gis_Map_Parcel_Id	Property Label	Old Arv	New Arv	Arv_Difference	Property Tax(10%)	Water Tax	Sewerage Tax	Old Tax	New Tax
6424	Crossing Republic	BLOCK E	N/A		Panchsheel Crossing Vijay Nagar		Self Occupied	1050	1050	0	1050	Pakka	More Than 4 Meters	2005	2104	Residential		Constructed	2021-11-20	N/A	1050	2920B9	21-004	-	16506	0%	1650.6	0	0	-	1650.6
6425	Crossing Republic	BLOCK E	N/A		Panchsheel Crossing Vijay Nagar		Rented	1050	1050	1050	0	Pakka	More Than 4 Meters	2005	2105	Residential		Constructed	2021-11-20	N/A	1050	2920B9	21-005	-	18569.3	0%	1856.93	0	0	-	1856.9





ZONE-3, WARD-Dundaheada(27)

Sr. No	Mohalla_Name	Govt_Plot_Id	Owner_Name	Father_Name & Husband_Name	Road Name	Mobile Number	Occupancy Status	Plot Area	Total Area On Ground Floor	Total Rented Residential Builtup Area	Total Self Residential Builtup Area	House Type	Road Width	Construction Year	House Number	House Category	Rate Multiplier	Construction Status	Survey Start Date	Old Property Tax Id	Total Built Up Area	Gis Map Parcel Id	Property Label	Old Arv	New Arv	Arv_Difference	Property Tax(10%)	Water Tax	Sewerage Tax	Old Tax	New Tax
6426	Crossing Republic	BLOCK E	Abhishek Kumar & Nour Deo	Nripendra Verma Abhishek Kumar	Panchsheel Crossing Vijay Nagar Ghaziabad	8851056823	Self Occupied	850	850	0	850	Pakka	More than 24 Meters	2005	2106	Residential		Constructed	2021-11-20	N/A	850	2920B9	21-006	-	13362	0%	1336.2	0	0	-	1336.2
6427	Crossing Republic	BLOCK E	Sunil Agarwal		Panchsheel Crossing Vijay Nagar		Rented	850	850	850	0	Pakka	More than 24 Meters	2005	2107	Residential		Constructed	2021-11-20	N/A	850	2920B9	21-007	-	15032.3	0%	1503.23	0	0	-	1503.2





ZONE-3, WARD-Dundaheada(27)

Sr. No	Mohalla_Name	Govt_Plot_Id	Owner_Name	Father_Name & Husband_Name	Road Name	Mobile Number	Occupancy Status	Plot Area	Total Area On Ground	Total Rented Residential Builtup Area	Total Self Residential Builtup Area	House Type	Road Width	Construction Year	House Number	House Category	Rate Multiplier	Construction Status	Survey Start Date	Old Property Tax Id	Total Builtup Area	Gis_Map_Parcels_Id	Property Label	Old Arv	New Arv	Arv_Difference	Property Tax(10%)	Water Tax	Sewerage Tax	Old Tax	New Tax
6428	Crossing Republic	BLOCK E	Upasna Shukla		Panchsheel Crossing Vijay Nagar		Rented	1050	1050	1050	0	Pakka	More than 4 Meters	2005	2108	Residential		Constructed	2021-11-20	N/A	1050	2920B9	21-008	-	18569.3	0%	1856.93	0	0	-	1856.9
6429	Crossing Republic	BLOCK E	N/A		Panchsheel Crossing Vijay Nagar		Self Occupied	1050	1050	0	1050	Pakka	More than 4 Meters	2005	2201	Residential		Constructed	2021-11-20	N/A	1050	2920B9	22-001	-	16506	0%	1650.6	0	0	-	1650.6
6430	Crossing Republic	BLOCK E	KumRathi		Panchsheel Crossing Vijay Nagar	7840012810	Rented	850	850	850	0	Pakka	More than 4 Meters	2005	2202	Residential		Constructed	2021-11-20	N/A	850	2920B9	22-002	-	15032.3	0%	1503.23	0	0	-	1503.2





ZONE-3, WARD-Dundaheada(27)

Sr. No	Mohalla_Name	Govt_Plot Id	Owner_Name	Father_Name & Husband_Name	Road Name	Mobile Number	Occupancy Status	Plot Area	Total Area On Ground	Total Rented Residential Builtup Area	Total Self Residential Builtup Area	House Type	Road Width	Construction Year	House Number	House Category	Rate Multiplier	Construction Status	Survey Start Date	Old Property Tax Id	Total Built Up Area	Gis_Map_Parcels_Id	Property Label	Old Arv	New Arv	Arv_Difference	Property Tax(10%)	Water Tax	Sewerage Tax	Old Tax	New Tax
6431	Crossing Republic	BLOCK E	N/A		Panchsheel Crossing Vijay Nagar		Self Occupied	850	850	0	850	Pakka	More Than 24 Meters	2005	2203	Residential		Constructed	2021-11-20	N/A	850	2920B9	22-003	-	13362	0%	1336.2	0	0	-	1336.2
6432	Crossing Republic	BLOCK E	Nidhi Tiwari Dubey	Amranda Dubey	Panchsheel Crossing Vijay Nagar		Self Occupied	1050	1050	0	1050	Pakka	More Than 24 Meters	2005	2204	Residential		Constructed	2021-11-20	N/A	1050	2920B9	22-004	-	16506	0%	1650.6	0	0	-	1650.6
6433	Crossing Republic	BLOCK E	Paurush Kashyap	Arvind Kashyap	Panchsheel Crossing Vijay Nagar	9871388225	Self Occupied	1050	1050	0	1050	Pakka	More Than 24 Meters	2005	2205	Residential		Constructed	2021-11-20	N/A	1050	2920B9	22-005	-	16506	0%	1650.6	0	0	-	1650.6





ZONE-3, WARD-Dundaheada(27)

Sr. No	Mohalla_Name	Govt_Plot Id	Owner_Name	Father_Name & Husband_Name	Road Name	Mobile Number	Occupancy Status	Plot Area	Total Area On Ground	Total Rented Residential Builtup Area	Total Self Residential Builtup Area	House Type	Road Width	Construction Year	House Number	House Category	Rate Multiplier	Construction Status	Survey Start Date	Old Property Tax Id	Total Builtup Area	Gis_Map_Parcels_Id	Property Label	Old Arv	New Arv	Arv_Difference	Property Tax(10%)	Water Tax	Sewerage Tax	Old Tax	New Tax
6434	Crossing Republic	BLOCK E	N/A		Panchsheel Crossing Vijay Nagar		Self Occupied	850	850	0	850	Pakka	More Than 24 Meters	2005	2206	Residential		Constructed	2021-11-20	N/A	850	2920B9	22-006	-	13362	0%	1336.2	0	0	-	1336.2
6435	Crossing Republic	BLOCK E	Kusum Rathi		Panchsheel Crossing Vijay Nagar		Rented	850	850	850	0	Pakka	More Than 24 Meters	2005	2207	Residential		Constructed	2021-11-20	N/A	850	2920B9	22-007	-	15032.3	0%	1503.23	0	0	-	1503.2
6436	Crossing Republic	BLOCK E	N/A		Panchsheel Crossing Vijay Nagar		Self Occupied	1050	1050	0	1050	Pakka	More Than 24 Meters	2005	2208	Residential		Constructed	2021-11-20	N/A	1050	2920B9	22-008	-	16506	0%	1650.6	0	0	-	1650.6

ZONE-3, WARD-Dundaheada(27)

Sr. No	Mohalla_Name	Govt_Plot Id	Owner_Name	Father_Name & Husband_Name	Road Name	Mobile Number	Occupancy Status	Plot Area	Total Area On Ground	Total Rented Residential Builtup Area	Total Self Residential Builtup Area	House Type	Road Width	Construction Year	House Number	House Category	Rate Multiplier	Construction Status	Survey Start Date	Old Property Tax Id	Total Built Up Area	Gis_Map_Parcels_Id	Property Label	Old Arv	New Arv	Arv_Difference	Property Tax(10%)	Water Tax	Sewerage Tax	Old Tax	New Tax
6437	Crossing Republic	BLOCK E	N/A		Panchsheel Crossing Vijay Nagar		Self Occupied	1050	1050	0	1050	Pakka	More Than 4 Meters	2005	2301	Residential		Constructed	2021-11-20	N/A	1050	2920B9	23-001	-	16506	0%	1650.6	0	0	-	1650.6
6438	Crossing Republic	BLOCK E	Dashrath Lal Pandey		Panchsheel Crossing Vijay Nagar	9899572238	Rented	850	850	850	0	Pakka	More Than 4 Meters	2005	2302	Residential		Constructed	2021-11-20	N/A	850	2920B9	23-002	-	15032.3	0%	1503.23	0	0	-	1503.2
6439	Crossing Republic	BLOCK E	N/A		Panchsheel Crossing Vijay Nagar		Self Occupied	850	850	0	850	Pakka	More Than 4 Meters	2005	2303	Residential		Constructed	2021-11-20	N/A	850	2920B9	23-003	-	13362	0%	1336.2	0	0	-	1336.2





ZONE-3, WARD-Dundaheada(27)

Sr. No	Mohalla_Name	Govt_Plot_Id	Owner_Name	Father_Name & Husband_Name	Road Name	Mobile_Number	Occupancy_Status	Plot_Area	Total_Area_On_Ground_Floor	Total_Rented_Residential_Builtup_Area	Total_Self_Residential_Builtup_Area	House_Type	Road_Width	Construction_Year	House_Number	House_Category	Rate_Multiplier	Construction_Status	Survey_Start_Date	Old_Property_Tax_Id	Total_Builtup_Area	Gis_Map_Parcels_Id	Property_Label	Old_Arv	New_Arv	Arv_Difference	Property_Tax(10%)	Water_Tax	Sewerage_Tax	Old_Tax	New_Tax
6440	Crossing Republic	BLOCK E	Himanshu Chaudhary	BN kurmi	Panchsheel Crossing Vijay Nagar	8097452000	Self Occupied	1050	1050	0	1050	Pakka	More Than 4 Meters	2005	2304	Residential		Constructed	2021-11-20	N/A	1050	2920B9	23-004	-	16506	0%	1650.6	0	0	-	1650.6
6441	Crossing Republic	BLOCK E	Aehubm		Panchsheel Crossing Vijay Nagar	7005507535	Rented	1050	1050	1050	0	Pakka	More Than 4 Meters	2005	2305	Residential		Constructed	2021-11-20	N/A	1050	2920B9	23-005	-	18569.3	0%	1856.93	0	0	-	1856.9





ZONE-3, WARD-Dundaheada(27)

Sr. No	Mohalla_Nam e	Gov t_Pl ot Id	Owner _Name	Fath er_ Name & Hus band_ Name	Road Name	Mobile_ Nu mber	Occ upancy _Sta tus	Plot_ Area	Total_ Area_ On_ G round_ Floor	Total_ Rented_ Resid ential_ Builtup_ Area	Total_ Self_ Resid ential_ Built up_ Area	Hou se_ Typ e	Roa d_ Wid th	Constru ction_ Year	House _Numb er	Hou se_ Cat egor y	Rat e_ Multipl ier	Con stru ction_ Stat us	Surv ey_ Start_ Date	Old _Pr ope rty_ Tax_ Id	Total_ Built_ Up_ Area	Gis_ Ma p_ Parc el_ Id	Prop erty_ Lab el	Old_ Ar v	New_ Arv	Arv_ Diff erence	Property Tax(10%)	Wat er_ Tax	Sew erage_ Tax	Old_ Tax	New_ Tax
6442	Cross ing Republic	BLOCK E	Nee raj Kumar Raw at & Priy ank a Raw at	Ram Gopal Raw at	Panc hsheel Crossing Vijay Nagar Ghaziabad	8860408174	Self Occupie d	850	850	0	850	Pak ka	More than 24 Meters	2005	2306	Resid ential		Con stru cted	2021-11-20	N/A	850	2920B9	23-006	-	13362	0%	1336.2	0	0	-	1336.2
6443	Cross ing Republic	BLOCK E	Heman t Kumar	Ram sume r Singh	Panc hsheel Crossing Vijay Nagar	9312276147	Self Occupie d	850	850	0	850	Pak ka	More than 24 Meters	2005	2307	Resid ential		Con stru cted	2021-11-20	N/A	850	2920B9	23-007	-	13362	0%	1336.2	0	0	-	1336.2





ZONE-3, WARD-Dundaheada(27)

Sr. No	Mohalla_Name	Govt_Plot Id	Owner_Name	Father_Name & Husband_Name	Road Name	Mobile Number	Occupancy Status	Plot Area	Total Area On Ground	Total Rented Residential Builtup Area	Total Self Residential Builtup Area	House Type	Road Width	Construction Year	House Number	House Category	Rate Multiplier	Construction Status	Survey Start Date	Old Property Tax Id	Total Builtup Area	Gis Map Parcel Id	Property Label	Old Arv	New Arv	Arv_Difference	Property Tax(10%)	Water Tax	Sewerage Tax	Old Tax	New Tax
6444	Crossing Republic	BLOCK E	Atul Dixit		Panchsheel Crossing Vijay Nagar	8588827341	Rented	1050	1050	1050	0	Pakka	More than 24 Meters	2005	2308	Residential		Constructed	2021-11-20	N/A	1050	2920B9	23-008	-	18569.3	0%	1856.93	0	0	-	1856.9
6445	Crossing Republic	PANORAMA	Neerudhingra		Panchsheel Crossing Vijay Nagar	9968304121	Rented	1265	1265	1265	0	Pakka	More than 24 Meters	2005	1	Residential		Constructed	2021-11-24	N/A	1265	2920P1	00-001	-	22371.5	0%	2237.15	0	0	-	2237.2
6446	Crossing Republic	PANORAMA	Neeraj Mishra	OMnaryan	Panchsheel Crossing Vijay Nagar	9999032116	Self Occupied	1425	1425	0	1425	Pakka	More than 24 Meters	2005	2	Residential		Constructed	2021-11-24	N/A	1425	2920P1	00-002	-	22401	0%	2240.1	0	0	-	2240.1





ZONE-3, WARD-Dundaheada(27)

Sr. No	Mohalla_Name	Govt_Plot_Id	Owner_Name	Father_Name & Husband_Name	Road Name	Mobile Number	Occupancy Status	Plot Area	Total Area On Ground	Total Rented Residential Builtup Area	Total Self Residential Builtup Area	House Type	Road Width	Construction Year	House Number	House Category	Rate Multiplier	Construction Status	Survey Start Date	Old Property Tax Id	Total Builtup Area	Gis_Map_Parcels_Id	Property Label	Old Arv	New Arv	Arv_Difference	Property Tax(10%)	Water Tax	Sewerage Tax	Old Tax	New Tax
6447	Crossing Republic	PANORAMA	Tushar Gupta		Panchsheel Crossing Vijay Nagar	9911566741	Self Occupied	1425	1425	0	1425	Pakka	More Than 24 Meters	2005	3	Residential		Constructed	2021-11-24	N/A	1425	2920P1	00-003	-	22401	0%	2240.1	0	0	-	2240.1
6448	Crossing Republic	PANORAMA	Dr Atar Singh		Panchsheel Crossing Vijay Nagar	9711777821	Self Occupied	1390	1390	0	1390	Pakka	More Than 24 Meters	2005	4	Residential		Constructed	2021-11-24	N/A	1390	2920P1	00-004	-	21850.8	0%	2185.08	0	0	-	2185.1
6449	Crossing Republic	PANORAMA	N/A		Panchsheel Crossing Vijay Nagar		Self Occupied	1265	1265	0	1265	Pakka	More Than 24 Meters	2005	101	Residential		Constructed	2021-11-24	N/A	1265	2920P1	01-001	-	19885.8	0%	1988.58	0	0	-	1988.6





ZONE-3, WARD-Dundaheada(27)

Sr. No	Mohalla_Name	Govt_Plot_Id	Owner_Name	Father_Name & Husband_Name	Road Name	Mobile Number	Occupancy Status	Plot Area	Total Area On Ground	Total Rented Residential Builtup Area	Total Self Residential Builtup Area	House Type	Road Width	Construction Year	House Number	House Category	Rate Multiplier	Construction Status	Survey Start Date	Old Property Tax Id	Total Built Up Area	Gis_Map_Parcels_Id	Property Label	Old Arv	New Arv	Arv_Difference	Property Tax(10%)	Water Tax	Sewerage Tax	Old Tax	New Tax
6450	Crossing Republic	PANORAMA	Pc Verma		Panchsheel Crossing Vijay Nagar		Self Occupied	1425	1425	0	1425	Pakka	More than 4 Meters	2005	102	Residential		Constructed	2021-11-24	N/A	1425	2920P1	01-002	-	22401	0%	2240.1	0	0	-	2240.1
6451	Crossing Republic	PANORAMA	Subah Nagpal		Panchsheel Crossing Vijay Nagar		Self Occupied	1425	1425	0	1425	Pakka	More than 4 Meters	2005	103	Residential		Constructed	2021-11-24	N/A	1425	2920P1	01-003	-	22401	0%	2240.1	0	0	-	2240.1
6452	Crossing Republic	PANORAMA	N/A		Panchsheel Crossing Vijay Nagar		Self Occupied	1390	1390	0	1390	Pakka	More than 4 Meters	2005	101	Residential		Constructed	2021-11-24	N/A	1390	2920P1	01-004	-	21850.8	0%	2185.08	0	0	-	2185.1





ZONE-3, WARD-Dundaheada(27)

Sr. No	Mohalla_Name	Govt_Plot_Id	Owner_Name	Father_Name & Husband_Name	Road Name	Mobile Number	Occupancy Status	Plot Area	Total Area On Ground Floor	Total Rented Residential Builtup Area	Total Self Residential Builtup Area	House Type	Road Width	Construction Year	House Number	House Category	Rate Multiplier	Construction Status	Survey Start Date	Old Property Tax Id	Total Built Up Area	Gis_Map_Parcels_Id	Property Label	Old Arv	New Arv	Arv_Difference	Property Tax(10%)	Water Tax	Sewerage Tax	Old Tax	New Tax
6453	Crossing Republic	PANORAMA	Dr Chaman Lal	Dinanath	Panchsheel Crossing Vijay Nagar	8936951533	Self Occupied	1265	1265	0	1265	Pakka	More than 4 Meters	2005	201	Residential		Constructed	2021-11-24	N/A	1265	2920P1	02-001	-	19885.8	0%	1988.58	0	0	-	1988.6
6454	Crossing Republic	PANORAMA	Nitin Awasthi	KL Awasthi	Panchsheel Crossing Vijay Nagar	9811838268	Self Occupied	1425	1425	0	1425	Pakka	More than 4 Meters	2005	202	Residential		Constructed	2021-11-24	N/A	1425	2920P1	02-002	-	22401	0%	2240.1	0	0	-	2240.1
6455	Crossing Republic	PANORAMA	Rajkumari Devi	Baban Prasad	Panchsheel Crossing Vijay Nagar	9971972536	Self Occupied	1425	1425	0	1425	Pakka	More than 4 Meters	2005	203	Residential		Constructed	2021-11-24	N/A	1425	2920P1	02-003	-	22401	0%	2240.1	0	0	-	2240.1





ZONE-3, WARD-Dundaheada(27)

Sr. No	Mohalla_Name	Govt_Plot Id	Owner_Name	Father_Name & Husband_Name	Road Name	Mobile Number	Occupancy Status	Plot Area	Total Area On Ground Floor	Total Rented Residential Builtup Area	Total Self Residential Builtup Area	House Type	Road Width	Construction Year	House Number	House Category	Rate Multiplier	Construction Status	Survey Start Date	Old Property Tax Id	Total Builtup Area	Gis_Map_Parcels_Id	Property Label	Old Arv	New Arv	Arv_Difference	Property Tax(10%)	Water Tax	Sewerage Tax	Old Tax	New Tax
6456	Crossing Republic	PAN ORAMA	Babu Vinutha Nandesh		Panchsheel Crossing Vijay Nagar Ghaziaba	9313536478	Self Occupied	1390	1390	0	1390	Pakka	More Than 24 Meters	2005	204	Residential		Constructed	2021-11-24	N/A	1390	2920P1	02-004	-	21850.8	0%	2185.08	0	0	-	2185.1
6457	Crossing Republic	PAN ORAMA	N/A		Panchsheel Crossing Vijay Nagar		Self Occupied	1265	1265	0	1265	Pakka	More Than 24 Meters	2005	301	Residential		Constructed	2021-11-24	N/A	1265	2920P1	03-001	-	19885.8	0%	1988.58	0	0	-	1988.6
6458	Crossing Republic	PAN ORAMA	Jagdish Chandra		Panchsheel Crossing Vijay Nagar	9717746235	Self Occupied	1425	1425	0	1425	Pakka	More Than 24 Meters	2005	302	Residential		Constructed	2021-11-24	N/A	1425	2920P1	03-002	-	22401	0%	2240.1	0	0	-	2240.1





ZONE-3, WARD-Dundaheada(27)

Sr. No	Mohalla_Name	Govt_Plot_Id	Owner_Name	Father_Name & Husband_Name	Road Name	Mobile Number	Occupancy Status	Plot Area	Total Area On Ground	Total Rented Residential Builtup Area	Total Self Residential Builtup Area	House Type	Road Width	Construction Year	House Number	House Category	Rate Multiplier	Construction Status	Survey Start Date	Old Property Tax Id	Total Built Up Area	Gis_Map_Parcels_Id	Property Label	Old Arv	New Arv	Arv_Difference	Property Tax(10%)	Water Tax	Sewerage Tax	Old Tax	New Tax
6459	Crossing Republic	PANORAMA	N/A		Panchsheel Crossing Vijay Nagar		Self Occupied	1425	1425	0	1425	Pakka	More Than 4 Meters	2005	303	Residential		Constructed	2021-11-24	N/A	1425	2920P1	03-003	-	22401	0%	2240.1	0	0	-	2240.1
6460	Crossing Republic	PANORAMA	Kuldeep Singh		Panchsheel Crossing Vijay Nagar		Self Occupied	1390	1390	0	1390	Pakka	More Than 4 Meters	2005	304	Residential		Constructed	2021-11-24	N/A	1390	2920P1	03-004	-	21850.8	0%	2185.08	0	0	-	2185.1
6461	Crossing Republic	PANORAMA	Amit Kumar		Panchsheel Crossing Vijay Nagar		Rented	1265	1265	1265	0	Pakka	More Than 4 Meters	2005	401	Residential		Constructed	2021-11-24	N/A	1265	2920P1	04-001	-	22371.5	0%	2237.15	0	0	-	2237.2





ZONE-3, WARD-Dundaheada(27)

Sr. No	Mohalla_Name	Govt_Plot Id	Owner_Name	Father_Name & Husband_Name	Road Name	Mobile_Number	Occupancy Status	Plot_Area	Total_Area_On_Ground_Floor	Total_Rented_Residential_Builtup_Area	Total_Self_Residential_Builtup_Area	House_Type	Road_Width	Construction_Year	House_Number	House_Category	Rate_Multiplier	Construction_Status	Survey_Start_Date	Old_Property_Tax_Id	Total_Built-Up_Area	Gis_Map_Parcels_Id	Property_Label	Old_Arv	New_Arv	Arv_Difference	Property Tax(10%)	Water_Tax	Sewerage_Tax	Old_Tax	New_Tax
6462	Crossing Republic	PAN ORAMA	Sunil Kumar		Panchsheel Crossing Vijay Nagar		Rented	1425	1425	1425	0	Pakka	More Than 24 Meters	2005	402	Residential		Constructed	2021-11-24	N/A	1425	2920P1	04-002	-	25201.1	0%	2520.11	0	0	-	2520.1
6463	Crossing Republic	PAN ORAMA	Rajat Gupta, Priyanka Gupta		Panchsheel Crossing Vijay Nagar Ghaziabad	9810535863	Self Occupied	1425	1425	0	1425	Pakka	More Than 24 Meters	2005	403	Residential		Constructed	2021-11-24	N/A	1425	2920P1	04-003	-	22401	0%	2240.1	0	0	-	2240.1
6464	Crossing Republic	PAN ORAMA	Mahendra Kumar Garag	L Nand Kishor	Panchsheel Crossing Vijay Nagar Ghaziabad	9810636940	Self Occupied	1390	1390	0	1390	Pakka	More Than 24 Meters	2005	404	Residential		Constructed	2021-11-24	N/A	1390	2920P1	04-004	-	21850.8	0%	2185.08	0	0	-	2185.1





ZONE-3, WARD-Dundaheada(27)

Sr. No	Mohalla_Nam e	Gov t_Pl ot Id	Owner _Name	Fath er_ Name & Hus band_ Name	Road Name	Mobile_ Nu mber	Occ upancy _Sta tus	Plot_ Area	Total_ Area_ On_ G round_ Floor	Total_ Rented_ Resid ential_ Builtup_ Area	Total_ Self_ Resid ential_ Built up_ Area	Hou se_ Typ e	Roa d_ Wid th	Constru ction_ Year	House _Numb er	Hou se_ Cat egor y	Rat e_ Multipl ier	Con stru ction_ St atus	Surv ey_ Start_ Date	Old _Pr ope rty_ Tax_ Id	Total_ Built_ Up_ Area	Gis_ Ma p_ Parc el_ Id	Prop erty _Lab el	Old_ Ar v	New_ Arv	Arv_ Diff erence	Property Tax(10%)	Wat er_ Tax	Sew erage_ Tax	Old_ Tax	New_ Tax
6465	Cross ing Republic	PAN ORAMA	See ma Sharma Sanjay Kumar Sharma	Panc hshe el Cros sing Vijay Nagar Ghaziabad		9650195945	Self Occ upied	1265	1265	0	1265	Pak ka	More than 24 Meters	2005	501	Resi den tial		Con stru cted	202 1-11- 24	N/A	1265	2920P1	05- 001	-	19885.8	0%	1988.58	0	0	-	1988.6
6466	Cross ing Republic	PAN ORAMA	Sachin Verma	Panc hshe el Cros sing Vijay Nagar		9818618433	Self Occ upied	1425	1425	0	1425	Pak ka	More than 24 Meters	2005	502	Resi den tial		Con stru cted	202 1-11- 24	N/A	1425	2920P1	05- 002	-	22401	0%	2240.1	0	0	-	2240.1





ZONE-3, WARD-Dundaheada(27)

Sr. No	Mohalla_Name	Govt_Plot Id	Owner_Name	Father_Name & Husband_Name	Road Name	Mobile Number	Occupancy Status	Plot Area	Total Area On Ground Floor	Total Rented Residential Builtup Area	Total Self Residential Builtup Area	House Type	Road Width	Construction Year	House Number	House Category	Rate Multiplier	Construction Status	Survey Start Date	Old Property Tax Id	Total Built Up Area	Gis_Map_Parcels_Id	Property Label	Old Arv	New Arv	Arv_Difference	Property Tax(10%)	Water Tax	Sewerage Tax	Old Tax	New Tax
6467	Crossing Republic	PANORAMA	Namita Sharma	Vipul Gaur	Panchsheel Crossing Vijay Nagar	9891331688	Self Occupied	1425	1425	0	1425	Pakka	More Than 24 Meters	2005	503	Residential		Constructed	2021-11-24	N/A	1425	2920P1	05-003	-	22401	0%	2240.1	0	0	-	2240.1
6468	Crossing Republic	PANORAMA	N/A		Panchsheel Crossing Vijay Nagar		Self Occupied	1390	1390	0	1390	Pakka	More Than 24 Meters	2005	504	Residential		Constructed	2021-11-24	N/A	1390	2920P1	05-004	-	21850.8	0%	2185.08	0	0	-	2185.1
6469	Crossing Republic	PANORAMA	Prabha Kumar Patro		Panchsheel Crossing Vijay Nagar Ghaz	9910914320	Self Occupied	1265	1265	0	1265	Pakka	More Than 24 Meters	2005	601	Residential		Constructed	2021-11-24	N/A	1265	2920P1	06-001	-	19885.8	0%	1988.58	0	0	-	1988.6





ZONE-3, WARD-Dundaheada(27)

Sr. No	Mohalla_Name	Govt_Plot Id	Owner_Name	Father_Name & Husband_Name	Road Name	Mobile Number	Occupancy Status	Plot Area	Total Area On Ground Floor	Total Rented Residential Builtup Area	Total Self Residential Builtup Area	House Type	Road Width	Construction Year	House Number	House Category	Rate Multiplier	Construction Status	Survey Start Date	Old Property Tax Id	Total Built Up Area	Gis_Map_Parcels_Id	Property Label	Old Arv	New Arv	Arv_Difference	Property Tax(10%)	Water Tax	Sewerage Tax	Old Tax	New Tax
6470	Crossing Republic	PANORAMA	N/A		Panchsheel Crossing Vijay Nagar		Self Occupied	1425	1425	0	1425	Pakka	More Than 4 Meters	2005	602	Residential		Constructed	2021-11-24	N/A	1425	2920P1	06-002	-	22401	0%	2240.1	0	0	-	2240.1
6471	Crossing Republic	PANORAMA	N/A		Panchsheel Crossing Vijay Nagar		Self Occupied	1425	1425	0	1425	Pakka	More Than 4 Meters	2005	603	Residential		Constructed	2021-11-24	N/A	1425	2920P1	06-003	-	22401	0%	2240.1	0	0	-	2240.1
6472	Crossing Republic	PANORAMA	Ambuj Was hist		Panchsheel Crossing Vijay Nagar		Self Occupied	1390	1390	0	1390	Pakka	More Than 4 Meters	2005	604	Residential		Constructed	2021-11-24	N/A	1390	2920P1	06-004	-	21850.8	0%	2185.08	0	0	-	2185.1





ZONE-3, WARD-Dundaheada(27)

Sr. No	Mohalla_Name	Govt_Plot_Id	Owner_Name	Father_Name & Husband_Name	Road Name	Mobile Number	Occupancy Status	Plot Area	Total Area On Ground	Total Rented Residential Builtup Area	Total Self Residential Builtup Area	House Type	Road Width	Construction Year	House Number	House Category	Rate Multiplier	Construction Status	Survey Start Date	Old Property Tax Id	Total Built Up Area	Gis_Map_Parcels_Id	Property Label	Old Arv	New Arv	Arv_Difference	Property Tax(10%)	Water Tax	Sewerage Tax	Old Tax	New Tax
6473	Crossing Republic	PANORAMA	Pawan Kumar		Panchsheel Crossing Vijay Nagar		Self Occupied	1265	1265	0	1265	Pakka	More than 4 Meters	2005	701	Residential		Constructed	2021-11-24	N/A	1265	2920P1	07-001	-	19885.8	0%	1988.58	0	0	-	1988.6
6474	Crossing Republic	PANORAMA	N/A		Panchsheel Crossing Vijay Nagar		Self Occupied	1425	1425	0	1425	Pakka	More than 4 Meters	2005	702	Residential		Constructed	2021-11-24	N/A	1425	2920P1	07-002	-	22401	0%	2240.1	0	0	-	2240.1
6475	Crossing Republic	PANORAMA	N/A		Panchsheel Crossing Vijay Nagar		Self Occupied	1425	1425	0	1425	Pakka	More than 4 Meters	2005	703	Residential		Constructed	2021-11-24	N/A	1425	2920P1	07-003	-	22401	0%	2240.1	0	0	-	2240.1





ZONE-3, WARD-Dundaheada(27)

Sr. No	Mohalla_Name	Govt_Plot Id	Owner_Name	Father_Name & Husband_Name	Road Name	Mobile Number	Occupancy Status	Plot Area	Total Area On Ground	Total Rented Residential Builtup Area	Total Self Residential Builtup Area	House Type	Road Width	Construction Year	House Number	House Category	Rate Multiplier	Construction Status	Survey Start Date	Old Property Tax Id	Total Built Up Area	Gis Map Parcel Id	Property Label	Old Arv	New Arv	Arv Difference	Property Tax(10%)	Water Tax	Sewerage Tax	Old Tax	New Tax
6476	Crossing Republic	PANORAMA	N/A		Panchsheel Crossing Vijay Nagar		Self Occupied	1390	1390	0	1390	Pakka	More than 4 Meters	2005	704	Residential		Constructed	2021-11-24	N/A	1390	2920P1	07-004	-	21850.8	0%	2185.08	0	0	-	2185.1
6477	Crossing Republic	PANORAMA	N/A		Panchsheel Crossing Vijay Nagar		Self Occupied	1265	1265	0	1265	Pakka	More than 4 Meters	2005	801	Residential		Constructed	2021-11-24	N/A	1265	2920P1	08-001	-	19885.8	0%	1988.58	0	0	-	1988.6
6478	Crossing Republic	PANORAMA	Vikash Kumar		Panchsheel Crossing Vijay Nagar	9310427967	Self Occupied	1425	1425	0	1425	Pakka	More than 4 Meters	2005	802	Residential		Constructed	2021-11-24	N/A	1425	2920P1	08-002	-	22401	0%	2240.1	0	0	-	2240.1





ZONE-3, WARD-Dundaheada(27)

Sr. No	Mohalla_Name	Govt_Plot Id	Owner_Name	Father_Name & Husband_Name	Road Name	Mobile Number	Occupancy Status	Plot Area	Total Area On Ground	Total Rented Residential Builtup Area	Total Self Residential Builtup Area	House Type	Road Width	Construction Year	House Number	House Category	Rate Multiplier	Construction Status	Survey Start Date	Old Property Tax Id	Total Builtup Area	Gis_Map_Parcels_Id	Property Label	Old Arv	New Arv	Arv_Difference	Property Tax(10%)	Water Tax	Sewerage Tax	Old Tax	New Tax
6479	Crossing Republic	PANORAMA	N/A		Panchsheel Crossing Vijay Nagar		Self Occupied	1425	1425	0	1425	Pakka	More Than 24 Meters	2005	803	Residential		Constructed	2021-11-24	N/A	1425	2920P1	08-003	-	22401	0%	2240.1	0	0	-	2240.1
6480	Crossing Republic	PANORAMA	Sachin Gupta		Panchsheel Crossing Vijay Nagar	9412891816	Self Occupied	1390	1390	0	1390	Pakka	More Than 24 Meters	2005	804	Residential		Constructed	2021-11-24	N/A	1390	2920P1	08-004	-	21850.8	0%	2185.08	0	0	-	2185.1
6481	Crossing Republic	PANORAMA	Nn Sinha		Panchsheel Crossing Vijay Nagar		Rented	1265	1265	1265	0	Pakka	More Than 24 Meters	2005	901	Residential		Constructed	2021-11-24	N/A	1265	2920P1	09-001	-	22371.5	0%	2237.15	0	0	-	2237.2





ZONE-3, WARD-Dundaheada(27)

Sr. No	Mohalla_Name	Govt_Plot Id	Owner_Name	Father_Name & Husband_Name	Road Name	Mobile Number	Occupancy Status	Plot Area	Total Area On Ground Floor	Total Rented Residential Builtup Area	Total Self Residential Builtup Area	House Type	Road Width	Construction Year	House Number	House Category	Rate Multiplier	Construction Status	Survey Start Date	Old Property Tax Id	Total Builtup Area	Gis_Map_Parcels_Id	Property Label	Old Arv	New Arv	Arv_Difference	Property Tax(10%)	Water Tax	Sewerage Tax	Old Tax	New Tax
6482	Crossing Republic	PANORAMA	Ankur Rajada		Panchsheel Crossing Vijay Nagar	7906433819	Self Occupied	1425	1425	0	1425	Pakka	More Than 24 Meters	2005	902	Residential		Constructed	2021-11-24	N/A	1425	2920P1	09-002	-	22401	0%	2240.1	0	0	-	2240.1
6483	Crossing Republic	PANORAMA	Deepak Sharma	Surinder Mohan Sharma	Panchsheel Crossing Vijay Nagar Ghaz	9911137525	Self Occupied	1425	1425	0	1425	Pakka	More Than 24 Meters	2005	903	Residential		Constructed	2021-11-24	N/A	1425	2920P1	09-003	-	22401	0%	2240.1	0	0	-	2240.1
6484	Crossing Republic	PANORAMA	Dr Chandresh Agrawal		Panchsheel Crossing Vijay Nagar Ghaz	9873200745	Self Occupied	1390	1390	0	1390	Pakka	More Than 24 Meters	2005	904	Residential		Constructed	2021-11-24	N/A	1390	2920P1	09-004	-	21850.8	0%	2185.08	0	0	-	2185.1





ZONE-3, WARD-Dundaheada(27)

Sr. No	Mohalla_Name	Govt_Plot_Id	Owner_Name	Father_Name & Husband_Name	Road Name	Mobile Number	Occupancy Status	Plot Area	Total Area On Ground	Total Rented Residential Builtup Area	Total Self Residential Builtup Area	House Type	Road Width	Construction Year	House Number	House Category	Rate Multiplier	Construction Status	Survey Start Date	Old Property Tax Id	Total Built Up Area	Gis_Map_Parcels_Id	Property Label	Old Arv	New Arv	Arv_Difference	Property Tax(10%)	Water Tax	Sewerage Tax	Old Tax	New Tax
6485	Crossing Republic	PANORAMA	Saurabh Tandon		Panchsheel Crossing Vijay Nagar	9911350166	Self Occupied	1265	1265	0	1265	Pakka	More Than 4 Meters	2005	1001	Residential		Constructed	2021-11-24	N/A	1265	2920P1	10-001	-	19885.8	0%	1988.58	0	0	-	1988.6
6486	Crossing Republic	PANORAMA	N/A		Panchsheel Crossing Vijay Nagar		Self Occupied	1425	1425	0	1425	Pakka	More Than 4 Meters	2005	1002	Residential		Constructed	2021-11-24	N/A	1425	2920P1	10-002	-	22401	0%	2240.1	0	0	-	2240.1
6487	Crossing Republic	PANORAMA	N/A		Panchsheel Crossing Vijay Nagar		Self Occupied	1425	1425	0	1425	Pakka	More Than 4 Meters	2005	1003	Residential		Constructed	2021-11-24	N/A	1425	2920P1	10-003	-	22401	0%	2240.1	0	0	-	2240.1





ZONE-3, WARD-Dundaheada(27)

Sr. No	Mohalla_Name	Govt_Plot Id	Owner_Name	Father_Name & Husband_Name	Road Name	Mobile Number	Occupancy Status	Plot Area	Total Area On Ground	Total Rented Residential Builtup Area	Total Self Residential Builtup Area	House Type	Road Width	Construction Year	House Number	House Category	Rate Multiplier	Construction Status	Survey Start Date	Old Property Tax Id	Total Builtup Area	Gis_Map_Parcels_Id	Property Label	Old Arv	New Arv	Arv_Difference	Property Tax(10%)	Water Tax	Sewerage Tax	Old Tax	New Tax
6488	Crossing Republic	PANORAMA	N/A		Panchsheel Crossing Vijay Nagar		Self Occupied	1390	1390	0	1390	Pakka	More Than 4 Meters	2005	1004	Residential		Constructed	2021-11-24	N/A	1390	2920P1	10-004	-	21850.8	0%	2185.08	0	0	-	2185.1
6489	Crossing Republic	Tower Solitaire	Mee na Sharma And Divyanshu Sharma	Vijay Kumar Sharma	Panchsheel Crossing Vijay Nagar Ghaziabad	9711624208	Self Occupied	1425	1425	0	1425	Pakka	More Than 4 Meters	2005	101	Residential		Constructed	2021-11-24	N/A	1425	2920P2	01-001	-	22401	0%	2240.1	0	0	-	2240.1





ZONE-3, WARD-Dundaheada(27)

Sr. No	Mohalla_Name	Govt_Plot Id	Owner_Name	Father_Name & Husband_Name	Road Name	Mobile_Number	Occupancy_Status	Plot_Area	Total_Area_On_Ground_Floor	Total_Rented_Residential_Builtup_Area	Total_Self_Residential_Builtup_Area	House_Type	Road_Width	Construction_Year	House_Number	House_Category	Rate_Multiplier	Construction_Status	Survey_Start_Date	Old_Property_Tax_Id	Total_Builtup_Area	Gis_Map_Parcels_Id	Property_Label	Old_Arv	New_Arv	Arv_Difference	Property_Tax(10%)	Water_Tax	Sewerage_Tax	Old_Tax	New_Tax
6490	Crossing Republic	Tower Solitaire	Manish Kumar Ambast	Lt. bholaprasad	Panchsheel Crossing Vijay Nagar Ghaz	9899187357	Self Occupied	1295	1295	0	1295	Pakka	More Than 4 Meters	2005	102	Residential		Constructed	2021-11-24	N/A	1295	2920P2	01-002	-	20357.4	0%	2035.74	0	0	-	2035.7
6491	Crossing Republic	Tower Solitaire	N/A		Panchsheel Crossing Vijay Nagar		Rented	1895	1895	1895	0	Pakka	More Than 4 Meters	2005	103	Residential		Constructed	2021-11-24	N/A	1895	2920P2	01-003	-	33513.1	0%	3351.31	0	0	-	3351.3
6492	Crossing Republic	Tower Solitaire	Raj Bala	Uday Veer Singh	Panchsheel Crossing Vijay Nagar	8851465329	Self Occupied	1895	1895	0	1895	Pakka	More Than 4 Meters	2005	104	Residential		Constructed	2021-11-24	N/A	1895	2920P2	01-004	-	29789.4	0%	2978.94	0	0	-	2978.9

ZONE-3, WARD-Dundaheada(27)

Sr. No	Mohalla_Name	Govt_Plot_Id	Owner_Name	Father_Name & Husband_Name	Road Name	Mobile Number	Occupancy Status	Plot Area	Total Area On Ground Floor	Total Rented Residential Builtup Area	Total Self Residential Builtup Area	House Type	Road Width	Construction Year	House Number	House Category	Rate Multiplier	Construction Status	Survey Start Date	Old Property Tax Id	Total Built Up Area	Gis_Map_Parcels_Id	Property Label	Old Arv	New Arv	Arv_Difference	Property Tax(10%)	Water Tax	Sewerage Tax	Old Tax	New Tax
6493	Crossing Republic	Tower Solitaire	Varsha Saini And Navneet Sukla		Panchsheel Crossing Vijay Nagar Ghaziabad	8897885356	Self Occupied	1700	1700	0	1700	Pakka	More Than 4 Meters	2005	105	Residential		Constructed	2021-11-24	N/A	1700	2920P2	01-005	-	26724	0%	2672.4	0	0	-	2672.4
6494	Crossing Republic	Tower Solitaire	Ajit Kumar	Jagdish Prasad	Panchsheel Crossing Vijay Nagar	9873525920	Self Occupied	1425	1425	0	1425	Pakka	More Than 4 Meters	2005	106	Residential		Constructed	2021-11-24	N/A	1425	2920P2	01-006	-	22401	0%	2240.1	0	0	-	2240.1
6495	Crossing Republic	Tower Solitaire	A K Khan		Panchsheel Crossing Vijay Nagar		Rented	1425	1425	1425	0	Pakka	More Than 4 Meters	2005	201	Residential		Constructed	2021-11-24	N/A	1425	2920P2	02-001	-	25201.1	0%	2520.11	0	0	-	2520.1





ZONE-3, WARD-Dundaheada(27)

Sr. No	Mohalla_Name	Govt_Plot Id	Owner_Name	Father_Name & Husband_Name	Road Name	Mobile Number	Occupancy Status	Plot Area	Total Area On Ground	Total Rented Residential Builtup Area	Total Self Residential Builtup Area	House Type	Road Width	Construction Year	House Number	House Category	Rate Multiplier	Construction Status	Survey Start Date	Old Property Tax Id	Total Built Up Area	Gis_Map Parcel Id	Property Label	Old Arv	New Arv	Arv_Difference	Property Tax(10%)	Water Tax	Sewerage Tax	Old Tax	New Tax
6496	Crossing Republic	Tower Solitaire	Vivek		Panchsheel Crossing Vijay Nagar		Rented	1295	1295	1295	0	Pakka	More than 4 Meters	2005	202	Residential		Constructed	2021-11-24	N/A	1295	2920P2	02-002	-	22902.1	0%	2290.21	0	0	-	2290.2
6497	Crossing Republic	Tower Solitaire	Vimlesh Kumari	Lakshmi Singh	Panchsheel Crossing Vijay Nagar	9873553721	Self Occupied	1895	1895	0	1895	Pakka	More than 4 Meters	2005	203	Residential		Constructed	2021-11-24	N/A	1895	2920P2	02-003	-	29789.4	0%	2978.94	0	0	-	2978.9
6498	Crossing Republic	Tower Solitaire	Deepesh Chandra	Balbir Singh	Panchsheel Crossing Vijay Nagar	9818200618	Self Occupied	1895	1895	0	1895	Pakka	More than 4 Meters	2005	204	Residential		Constructed	2021-11-24	N/A	1895	2920P2	02-004	-	29789.4	0%	2978.94	0	0	-	2978.9

ZONE-3, WARD-Dundaheada(27)

Sr. No	Mohalla_Name	Govt_Plot Id	Owner_Name	Father_Name & Husband_Name	Road Name	Mobile Number	Occupancy Status	Plot Area	Total Area On Ground	Total Rented Residential Builtup Area	Total Self Residential Builtup Area	House Type	Road Width	Construction Year	House Number	House Category	Rate Multiplier	Construction Status	Survey Start Date	Old Property Tax Id	Total Builtup Area	Gis_Map_Parcels_Id	Property Label	Old Arv	New Arv	Arv_Difference	Property Tax(10%)	Water Tax	Sewerage Tax	Old Tax	New Tax
6499	Crossing Republic	Tower Solitaire	N/A		Panchsheel Crossing Vijay Nagar		Rented	1700	1700	1700	0	Pakka	More than 4 Meters	2005	205	Residential		Constructed	2021-11-24	N/A	1700	2920P2	02-005	-	30064.5	0%	3006.45	0	0	-	3006.5
6500	Crossing Republic	Tower Solitaire	Sanjeev Arya	ramhetarya	Panchsheel Crossing Vijay Nagar	9910114473	Self Occupied	1425	1425	0	1425	Pakka	More than 4 Meters	2005	206	Residential		Constructed	2021-11-24	N/A	1425	2920P2	02-006	-	22401	0%	2240.1	0	0	-	2240.1
6501	Crossing Republic	Tower Solitaire	N/A		Panchsheel Crossing Vijay Nagar		Rented	1425	1425	1425	0	Pakka	More than 4 Meters	2005	301	Residential		Constructed	2021-11-24	N/A	1425	2920P2	03-001	-	25201.1	0%	2520.11	0	0	-	2520.1





ZONE-3, WARD-Dundaheada(27)

Sr. No	Mohalla_Name	Govt_Plot Id	Owner_Name	Father_Name & Husband_Name	Road Name	Mobile Number	Occupancy Status	Plot Area	Total Area On Ground Floor	Total Rented Residential Builtup Area	Total Self Residential Builtup Area	House Type	Road Width	Construction Year	House Number	House Category	Rate Multiplier	Construction Status	Survey Start Date	Old Property Tax Id	Total Built Up Area	Gis_Map_Parcels_Id	Property Label	Old Arv	New Arv	Arv_Difference	Property Tax(10%)	Water Tax	Sewerage Tax	Old Tax	New Tax
6502	Crossing Republic	Tower Solitaire	N/A		Panchsheel Crossing Vijay Nagar		Self Occupied	1295	1295	0	1295	Pakka	More Than 24 Meters	2005	302	Residential		Constructed	2021-11-24	N/A	1295	2920P2	03-002	-	20357.4	0%	2035.74	0	0	-	2035.7
6503	Crossing Republic	Tower Solitaire	N/A		Panchsheel Crossing Vijay Nagar		Self Occupied	1895	1895	0	1895	Pakka	More Than 24 Meters	2005	303	Residential		Constructed	2021-11-24	N/A	1895	2920P2	03-003	-	29789.4	0%	2978.94	0	0	-	2978.9
6504	Crossing Republic	Tower Solitaire	Puneet Ranjan Prasad	KK Prasad	Panchsheel Crossing Vijay Nagar Ghaz	9669200201	Self Occupied	1895	1895	0	1895	Pakka	More Than 24 Meters	2005	304	Residential		Constructed	2021-11-24	N/A	1895	2920P2	03-004	-	29789.4	0%	2978.94	0	0	-	2978.9





ZONE-3, WARD-Dundaheada(27)

Sr. No	Mohalla_Name	Govt_Plot Id	Owner_Name	Father_Name & Husband_Name	Road Name	Mobile Number	Occupancy Status	Plot Area	Total Area On Ground Floor	Total Rented Residential Builtup Area	Total Self Residential Builtup Area	House Type	Road Width	Construction Year	House Number	House Category	Rate Multiplier	Construction Status	Survey Start Date	Old Property Tax Id	Total Built Up Area	Gis_Map_Parcels_Id	Property Label	Old Arv	New Arv	Arv_Difference	Property Tax(10%)	Water Tax	Sewerage Tax	Old Tax	New Tax
6505	Crossing Republic	Tower Solitaire	G D Pandey	jee wanand Pandey	Panchsheel Crossing Vijay Nagar	9958097365	Self Occupied	1700	1700	0	1700	Pakka	More than 24 Meters	2005	305	Residential		Constructed	2021-11-24	N/A	1700	2920P2	03-005	-	26724	0%	2672.4	0	0	-	2672.4
6506	Crossing Republic	Tower Solitaire	A H Siddique	Abdul Hafiz Siddiqui	Panchsheel Crossing Vijay Nagar	8826827545	Self Occupied	1425	1425	0	1425	Pakka	More than 24 Meters	2005	306	Residential		Constructed	2021-11-24	N/A	1425	2920P2	03-006	-	22401	0%	2240.1	0	0	-	2240.1
6507	Crossing Republic	Tower Solitaire	Aina Rai		Panchsheel Crossing Vijay Nagar		Self Occupied	1425	1425	0	1425	Pakka	More than 24 Meters	2005	401	Residential		Constructed	2021-11-24	N/A	1425	2920P2	04-001	-	22401	0%	2240.1	0	0	-	2240.1





ZONE-3, WARD-Dundaheada(27)

Sr. No	Mohalla_Name	Govt_Plot Id	Owner_Name	Father_Name & Husband_Name	Road Name	Mobile Number	Occupancy Status	Plot Area	Total Area On Ground	Total Rented Residential Builtup Area	Total Self Residential Builtup Area	House Type	Road Width	Construction Year	House Number	House Category	Rate Multiplier	Construction Status	Survey Start Date	Old Property Tax Id	Total Built Up Area	Gis_Map Parcel Id	Property Label	Old Arv	New Arv	Arv_Difference	Property Tax(10%)	Water Tax	Sewerage Tax	Old Tax	New Tax
6508	Crossing Republic	Tower Solitaire	N/A		Panchsheel Crossing Vijay Nagar		Self Occupied	1295	1295	0	1295	Pakka	More Than 4 Meters	2005	402	Residential		Constructed	2021-11-24	N/A	1295	2920P2	04-002	-	20357.4	0%	2035.74	0	0	-	2035.7
6509	Crossing Republic	Tower Solitaire	Sandhya Bhardwaj	Anil Bhardwaj	Panchsheel Crossing Vijay Nagar	9561853890	Self Occupied	1895	1895	0	1895	Pakka	More Than 4 Meters	2005	403	Residential		Constructed	2021-11-24	N/A	1895	2920P2	04-003	-	29789.4	0%	2978.94	0	0	-	2978.9
6510	Crossing Republic	Tower Solitaire	Jyoti Rani		Panchsheel Crossing Vijay Nagar		Rented	1895	1895	1895	0	Pakka	More Than 4 Meters	2005	404	Residential		Constructed	2021-11-24	N/A	1895	2920P2	04-004	-	33513.1	0%	3351.31	0	0	-	3351.3





ZONE-3, WARD-Dundaheada(27)

Sr. No	Mohalla_Name	Govt_Plot Id	Owner_Name	Father_Name & Husband_Name	Road Name	Mobile Number	Occupancy Status	Plot Area	Total Area On Ground	Total Rented Residential Builtup Area	Total Self Residential Builtup Area	House Type	Road Width	Construction Year	House Number	House Category	Rate Multiplier	Construction Status	Survey Start Date	Old Property Tax Id	Total Builtup Area	Gis Map Parcel Id	Property Label	Old Arv	New Arv	Arv Difference	Property Tax(10%)	Water Tax	Sewerage Tax	Old Tax	New Tax
6511	Crossing Republic	Tower Solitaire	Ajit Kumar		Panchsheel Crossing Vijay Nagar		Rented	1700	1700	1700	0	Pakka	More Than 4 Meters	2005	405	Residential		Constructed	2021-11-24	N/A	1700	2920P2	04-005	-	30064.5	0%	3006.45	0	0	-	3006.5
6512	Crossing Republic	Tower Solitaire	Narash Garg	J C Garg	Panchsheel Crossing Vijay Nagar		Self Occupied	1425	1425	0	1425	Pakka	More Than 4 Meters	2005	406	Residential		Constructed	2021-11-24	N/A	1425	2920P2	04-006	-	22401	0%	2240.1	0	0	-	2240.1
6513	Crossing Republic	Tower Solitaire	Sachin Sharma	Dev Raj Sharma	Panchsheel Crossing Vijay Nagar	9810613530	Self Occupied	1425	1425	0	1425	Pakka	More Than 4 Meters	2005	501	Residential		Constructed	2021-11-24	N/A	1425	2920P2	05-001	-	22401	0%	2240.1	0	0	-	2240.1





ZONE-3, WARD-Dundaheada(27)

Sr. No	Mohalla_Name	Govt_Plot Id	Owner_Name	Father_Name & Husband_Name	Road Name	Mobile Number	Occupancy Status	Plot Area	Total Area On Ground	Total Rented Residential Builtup Area	Total Self Residential Builtup Area	House Type	Road Width	Construction Year	House Number	House Category	Rate Multiplier	Construction Status	Survey Start Date	Old Property Tax Id	Total Builtup Area	Gis_Map Parcel Id	Property Label	Old Arv	New Arv	Arv_Difference	Property Tax(10%)	Water Tax	Sewerage Tax	Old Tax	New Tax
6514	Crossing Republic	Tower Solitaire	Usha Gupta		Panchsheel Crossing Vijay Nagar		Self Occupied	1295	1295	0	1295	Pakka	More than 4 Meters	2005	502	Residential		Constructed	2021-11-24	N/A	1295	2920P2	05-002	-	20357.4	0%	2035.74	0	0	-	2035.7
6515	Crossing Republic	Tower Solitaire	Laxmi	Harendra	Panchsheel Crossing Vijay Nagar	9971876792	Self Occupied	1895	1895	0	1895	Pakka	More than 4 Meters	2005	503	Residential		Constructed	2021-11-24	N/A	1895	2920P2	05-003	-	29789.4	0%	2978.94	0	0	-	2978.9
6516	Crossing Republic	Tower Solitaire	Anish Madan		Panchsheel Crossing Vijay Nagar		Rented	1895	1895	1895	0	Pakka	More than 4 Meters	2005	504	Residential		Constructed	2021-11-24	N/A	1895	2920P2	05-004	-	33513.1	0%	3351.31	0	0	-	3351.3





ZONE-3, WARD-Dundaheada(27)


Sr. No	Mohalla_Name	Govt_Plot Id	Owner_Name	Father_Name & Husband_Name	Road Name	Mobile Number	Occupancy Status	Plot Area	Total Area On Ground	Total Rented Residential Builtup Area	Total Self Residential Builtup Area	House Type	Road Width	Construction Year	House Number	House Category	Rate Multiplier	Construction Status	Survey Start Date	Old Property Tax Id	Total Builtup Area	Gis_Map_Parcels_Id	Property Label	Old Arv	New Arv	Arv_Difference	Property Tax(10%)	Water Tax	Sewerage Tax	Old Tax	New Tax
6517	Crossing Republic	Tower Solitaire	N/A		Panchsheel Crossing Vijay Nagar		Self Occupied	1700	1700	0	1700	Pakka	More Than 4 Meters	2005	505	Residential		Constructed	2021-11-24	N/A	1700	2920P2	05-005	-	26724	0%	2672.4	0	0	-	2672.4
6518	Crossing Republic	Tower Solitaire	Ashok Kumar	Chan Lal	Panchsheel Crossing Vijay Nagar	9911038303	Self Occupied	1425	1425	0	1425	Pakka	More Than 4 Meters	2005	506	Residential		Constructed	2021-11-24	N/A	1425	2920P2	05-006	-	22401	0%	2240.1	0	0	-	2240.1
6519	Crossing Republic	Tower Solitaire	Shalendra Singh	K N Singh	Panchsheel Crossing Vijay Nagar	9910995896	Self Occupied	1425	1425	0	1425	Pakka	More Than 4 Meters	2005	601	Residential		Constructed	2021-11-24	N/A	1425	2920P2	06-001	-	22401	0%	2240.1	0	0	-	2240.1





ZONE-3, WARD-Dundaheada(27)

Sr. No	Mohalla_Name	Govt_Plot Id	Owner_Name	Father_Name & Husband_Name	Road Name	Mobile Number	Occupancy Status	Plot Area	Total Area On Ground Floor	Total Rented Residential Builtup Area	Total Self Residential Builtup Area	House Type	Road Width	Construction Year	House Number	House Category	Rate Multiplier	Construction Status	Survey Start Date	Old Property Tax Id	Total Builtup Area	Gis Map Parcel Id	Property Label	Old Arv	New Arv	Arv Difference	Property Tax(10%)	Water Tax	Sewerage Tax	Old Tax	New Tax
6520	Crossing Republic	Tower Solitaire	Anand Bhargava Prasad Bhargava And		Panchsheel Crossing Vijay Nagar Ghaziabad	9415106436	Self Occupied	1295	1295	0	1295	Pakka	More than 24 Meters	2005	602	Residential		Constructed	2021-11-24	N/A	1295	2920P2	06-002	-	20357.4	0%	2035.74	0	0	-	2035.7
6521	Crossing Republic	Tower Solitaire	Kamlesh Mishra	Sh Rajendra Prasad Mishra	Panchsheel Crossing Vijay Nagar Ghaziabad	9560687398	Self Occupied	1895	1895	0	1895	Pakka	More than 24 Meters	2005	603	Residential		Constructed	2021-11-24	N/A	1895	2920P2	06-003	-	29789.4	0%	2978.94	0	0	-	2978.9


ZONE-3, WARD-Dundaheada(27)

Sr. No	Mohalla_Name	Govt_Plot Id	Owner_Name	Father_Name & Husband_Name	Road Name	Mobile Number	Occupancy Status	Plot Area	Total Area On Ground	Total Rented Residential Builtup Area	Total Self Residential Builtup Area	House Type	Road Width	Construction Year	House Number	House Category	Rate Multiplier	Construction Status	Survey Start Date	Old Property Tax Id	Total Builtup Area	Gis Map Parcel Id	Property Label	Old Arv	New Arv	Arv Difference	Property Tax(10%)	Water Tax	Sewerage Tax	Old Tax	New Tax
6522	Crossing Republic	Tower Solitaire	Atul Chaturvedi	Kamla Kant Chaturvedi	Panchsheel Crossing Vijay Nagar Ghaz	9717355858	Self Occupied	1895	1895	0	1895	Pakka	More Than 4 Meters	2005	604	Residential		Constructed	2021-11-24	N/A	1895	2920P2	06-004	-	29789.4	0%	2978.94	0	0	-	2978.9
6523	Crossing Republic	Tower Solitaire	N/A		Panchsheel Crossing Vijay Nagar		Rented	1700	1700	1700	0	Pakka	More Than 4 Meters	2005	605	Residential		Constructed	2021-11-24	N/A	1700	2920P2	06-005	-	30064.5	0%	3006.45	0	0	-	3006.5
6524	Crossing Republic	Tower Solitaire	Nee Raj Sharma		Panchsheel Crossing Vijay Nagar		Rented	1425	1425	1425	0	Pakka	More Than 4 Meters	2005	606	Residential		Constructed	2021-11-24	N/A	1425	2920P2	06-006	-	25201.1	0%	2520.11	0	0	-	2520.1





ZONE-3, WARD-Dundaheada(27)

Sr. No	Mohalla_Name	Govt_Plot Id	Owner_Name	Father_Name & Husband_Name	Road Name	Mobile Number	Occupancy Status	Plot Area	Total Area On Ground Floor	Total Rented Residential Builtup Area	Total Self Residential Builtup Area	House Type	Road Width	Construction Year	House Number	House Category	Rate Multiplier	Construction Status	Survey Start Date	Old Property Tax Id	Total Built Up Area	Gis_Map_Parcels_Id	Property Label	Old Arv	New Arv	Arv_Difference	Property Tax(10%)	Water Tax	Sewerage Tax	Old Tax	New Tax
6525	Crossing Republic	Tower Solitaire	Mohit Narula	Vikas Narula	Panchsheel Crossing Vijay Nagar	8586849047	Self Occupied	1425	1425	0	1425	Pakka	More Than 24 Meters	2005	701	Residential		Constructed	2021-11-24	N/A	1425	2920P2	07-001	-	22401	0%	2240.1	0	0	-	2240.1
6526	Crossing Republic	Tower Solitaire	N/A		Panchsheel Crossing Vijay Nagar		Self Occupied	1295	1295	0	1295	Pakka	More Than 24 Meters	2005	702	Residential		Constructed	2021-11-24	N/A	1295	2920P2	07-002	-	20357.4	0%	2035.74	0	0	-	2035.7
6527	Crossing Republic	Tower Solitaire	N/A		Panchsheel Crossing Vijay Nagar		Rented	1895	1895	1895	0	Pakka	More Than 24 Meters	2005	703	Residential		Constructed	2021-11-24	N/A	1895	2920P2	07-003	-	33513.1	0%	3351.31	0	0	-	3351.3





ZONE-3, WARD-Dundaheada(27)

Sr. No	Mohalla_Name	Govt_Plot Id	Owner_Name	Father_Name & Husband_Name	Road Name	Mobile Number	Occupancy Status	Plot Area	Total Area On Ground	Total Rented Residential Builtup Area	Total Self Residential Builtup Area	House Type	Road Width	Construction Year	House Number	House Category	Rate Multiplier	Construction Status	Survey Start Date	Old Property Tax Id	Total Built Up Area	Gis Map Parcel Id	Property Label	Old Arv	New Arv	Arv Difference	Property Tax(10%)	Water Tax	Sewerage Tax	Old Tax	New Tax
6528	Crossing Republic	Tower Solitaire	N/A		Panchsheel Crossing Vijay Nagar		Self Occupied	1895	1895	0	1895	Pakka	More than 4 Meters	2005	704	Residential		Constructed	2021-11-24	N/A	1895	2920P2	07-004	-	29789.4	0%	2978.94	0	0	-	2978.9
6529	Crossing Republic	Tower Solitaire	Jagat Singh		Panchsheel Crossing Vijay Nagar		Rented	1700	1700	1700	0	Pakka	More than 4 Meters	2005	705	Residential		Constructed	2021-11-24	N/A	1700	2920P2	07-005	-	30064.5	0%	3006.45	0	0	-	3006.5
6530	Crossing Republic	Tower Solitaire	S K Kausik		Panchsheel Crossing Vijay Nagar		Rented	1425	1425	1425	0	Pakka	More than 4 Meters	2005	706	Residential		Constructed	2021-11-24	N/A	1425	2920P2	07-006	-	25201.1	0%	2520.11	0	0	-	2520.1





ZONE-3, WARD-Dundaheada(27)

Sr. No	Mohalla_Name	Govt_Plot Id	Owner_Name	Father_Name & Husband_Name	Road Name	Mobile Number	Occupancy Status	Plot Area	Total Area On Ground Floor	Total Rented Residential Builtup Area	Total Self Residential Builtup Area	House Type	Road Width	Construction Year	House Number	House Category	Rate Multiplier	Construction Status	Survey Start Date	Old Property Tax Id	Total Built Up Area	Gis_Map_Parcels_Id	Property Label	Old Arv	New Arv	Arv_Difference	Property Tax(10%)	Water Tax	Sewerage Tax	Old Tax	New Tax
6531	Crossing Republic	Tower Solitaire	Sanjay Bats	R K Sharma	Panchsheel Crossing Vijay Nagar	9899894807	Self Occupied	1425	1425	0	1425	Pakka	More Than 24 Meters	2005	801	Residential		Constructed	2021-11-24	N/A	1425	2920P2	08-001	-	22401	0%	2240.1	0	0	-	2240.1
6532	Crossing Republic	Tower Solitaire	N/A		Panchsheel Crossing Vijay Nagar		Rented	1295	1295	1295	0	Pakka	More Than 24 Meters	2005	802	Residential		Constructed	2021-11-24	N/A	1295	2920P2	08-002	-	22902.1	0%	2290.21	0	0	-	2290.2
6533	Crossing Republic	Tower Solitaire	N/A		Panchsheel Crossing Vijay Nagar		Rented	1895	1895	1895	0	Pakka	More Than 24 Meters	2005	803	Residential		Constructed	2021-11-24	N/A	1895	2920P2	08-003	-	33513.1	0%	3351.31	0	0	-	3351.3





ZONE-3, WARD-Dundaheada(27)

Sr. No	Mohalla_Name	Govt_Plot Id	Owner_Name	Father_Name & Husband_Name	Road Name	Mobile Number	Occupancy Status	Plot Area	Total Area On Ground	Total Rented Residential Builtup Area	Total Self Residential Builtup Area	House Type	Road Width	Construction Year	House Number	House Category	Rate Multiplier	Construction Status	Survey Start Date	Old Property Tax Id	Total Builtup Area	Gis_Map_Parcels_Id	Property Label	Old Arv	New Arv	Arv_Difference	Property Tax(10%)	Water Tax	Sewerage Tax	Old Tax	New Tax
6534	Crossing Republic	Tower Solitaire	Sanjay		Panchsheel Crossing Vijay Nagar		Rented	1895	1895	1895	0	Pakka	More than 4 Meters	2005	804	Residential		Constructed	2022-09-03	N/A	1895	2920P2	08-004	-	33513.1	0%	3351.31	0	0	-	3351.3
6535	Crossing Republic	Tower Solitaire	A Malhotra		Panchsheel Crossing Vijay Nagar		Rented	1700	1700	1700	0	Pakka	More than 4 Meters	2005	805	Residential		Constructed	2021-11-24	N/A	1700	2920P2	08-005	-	30064.5	0%	3006.45	0	0	-	3006.5
6536	Crossing Republic	Tower Solitaire	N/A		Panchsheel Crossing Vijay Nagar		Self Occupied	1425	1425	0	1425	Pakka	More than 4 Meters	2005	806	Residential		Constructed	2021-11-24	N/A	1425	2920P2	08-006	-	22401	0%	2240.1	0	0	-	2240.1





ZONE-3, WARD-Dundaheada(27)


Sr. No	Mohalla_Name	Govt_Plot Id	Owner_Name	Father_Name & Husband_Name	Road Name	Mobile Number	Occupancy Status	Plot Area	Total Area On Ground Floor	Total Rented Residential Builtup Area	Total Self Residential Builtup Area	House Type	Road Width	Construction Year	House Number	House Category	Rate Multiplier	Construction Status	Survey Start Date	Old Property Tax Id	Total Built Up Area	Gis_Map_Parcels_Id	Property Label	Old Arv	New Arv	Arv_Difference	Property Tax(10%)	Water Tax	Sewerage Tax	Old Tax	New Tax
6537	Crossing Republic	Tower Solitaire	N/A		Panchsheel Crossing Vijay Nagar		Self Occupied	1425	1425	0	1425	Pakka	More Than 4 Meters	2005	901	Residential		Constructed	2021-11-24	N/A	1425	2920P2	09-001	-	22401	0%	2240.1	0	0	-	2240.1
6538	Crossing Republic	Tower Solitaire	Navleen Chandra		Panchsheel Crossing Vijay Nagar		Self Occupied	1295	1295	0	1295	Pakka	More Than 4 Meters	2005	902	Residential		Constructed	2021-11-24	N/A	1295	2920P2	09-002	-	20357.4	0%	2035.74	0	0	-	2035.7
6539	Crossing Republic	Tower Solitaire	Vikas Arya		Panchsheel Crossing Vijay Nagar		Rented	1895	1895	1895	0	Pakka	More Than 4 Meters	2005	903	Residential		Constructed	2021-11-24	N/A	1895	2920P2	09-003	-	33513.1	0%	3351.31	0	0	-	3351.3





ZONE-3, WARD-Dundaheada(27)

Sr. No	Mohalla_Name	Govt_Plot Id	Owner_Name	Father_Name & Husband_Name	Road Name	Mobile Number	Occupancy Status	Plot Area	Total Area On Ground	Total Rented Residential Builtup Area	Total Self Residential Builtup Area	House Type	Road Width	Construction Year	House Number	House Category	Rate Multiplier	Construction Status	Survey Start Date	Old Property Tax Id	Total Builtup Area	Gis_Map_Parcels_Id	Property Label	Old Arv	New Arv	Arv_Difference	Property Tax(10%)	Water Tax	Sewerage Tax	Old Tax	New Tax
6540	Crossing Republic	Tower Solitaire	Anil Srivastava	K C Srivastava	Panchsheel Crossing Vijay Nagar	9891716243	Self Occupied	1895	1895	0	1895	Pakka	More than 4 Meters	2005	904	Residential		Constructed	2021-11-24	N/A	1895	2920P2	09-004	-	29789.4	0%	2978.94	0	0	-	2978.9
6541	Crossing Republic	Tower Solitaire	N/A		Panchsheel Crossing Vijay Nagar		Rented	1700	1700	1700	0	Pakka	More than 4 Meters	2005	905	Residential		Constructed	2021-11-24	N/A	1700	2920P2	09-005	-	30064.5	0%	3006.45	0	0	-	3006.5
6542	Crossing Republic	Tower Solitaire	N/A		Panchsheel Crossing Vijay Nagar		Rented	1425	1425	1425	0	Pakka	More than 4 Meters	2005	906	Residential		Constructed	2021-11-24	N/A	1425	2920P2	09-006	-	25201.1	0%	2520.11	0	0	-	2520.1


ZONE-3, WARD-Dundaheada(27)

Sr. No	Mohalla_Name	Govt_Plot Id	Owner_Name	Father_Name & Husband_Name	Road Name	Mobile Number	Occupancy Status	Plot Area	Total Area On Ground Floor	Total Rented Residential Builtup Area	Total Self Residential Builtup Area	House Type	Road Width	Construction Year	House Number	House Category	Rate Multiplier	Construction Status	Survey Start Date	Old Property Tax Id	Total Built Up Area	Gis_Map Parcel Id	Property Label	Old Arv	New Arv	Arv_Difference	Property Tax(10%)	Water Tax	Sewerage Tax	Old Tax	New Tax
6543	Crossing Republic	Tower Solitaire	Radha Kumari		Panchsheel Crossing Vijay Nagar		Rented	1425	1425	1425	0	Pakka	More than 24 Meters	2005	1001	Residential		Constructed	2021-11-24	N/A	1425	2920P2	10-001	-	25201.1	0%	2520.11	0	0	-	2520.1
6544	Crossing Republic	Tower Solitaire	N/A		Panchsheel Crossing Vijay Nagar		Rented	1295	1295	1295	0	Pakka	More than 24 Meters	2005	1002	Residential		Constructed	2021-11-24	N/A	1295	2920P2	10-002	-	22902.1	0%	2290.21	0	0	-	2290.2
6545	Crossing Republic	Tower Solitaire	Manoj Kumar	paramanand Chaudhary	Panchsheel Crossing Vijay Nagar Ghaz	9891648196	Self Occupied	1895	1895	0	1895	Pakka	More than 24 Meters	2005	1003	Residential		Constructed	2021-11-24	N/A	1895	2920P2	10-003	-	29789.4	0%	2978.94	0	0	-	2978.9





ZONE-3, WARD-Dundaheada(27)

Sr. No	Mohalla_Name	Govt_Plot Id	Owner_Name	Father_Name & Husband_Name	Road Name	Mobile Number	Occupancy Status	Plot Area	Total Area On Ground	Total Rented Residential Builtup Area	Total Self Residential Builtup Area	House Type	Road Width	Construction Year	House Number	House Category	Rate Multiplier	Construction Status	Survey Start Date	Old Property Tax Id	Total Builtup Area	Gis_Map_Parcel_Id	Property Label	Old Arv	New Arv	Arv_Difference	Property Tax(10%)	Water Tax	Sewerage Tax	Old Tax	New Tax
6546	Crossing Republic	Tower Solitaire	Poonam Setia	Ashish Ranjan Setia	Panchsheel Crossing Vijay Nagar	9711543759	Self Occupied	1895	1895	0	1895	Pakka	More than 24 Meters	2005	1004	Residential		Constructed	2021-11-24	N/A	1895	2920P2	10-004	-	29789.4	0%	2978.94	0	0	-	2978.9
6547	Crossing Republic	Tower Solitaire	T N Gupta	R P Gupta	Panchsheel Crossing Vijay Nagar	9871116201	Self Occupied	1700	1700	0	1700	Pakka	More than 24 Meters	2005	1005	Residential		Constructed	2021-11-24	N/A	1700	2920P2	10-005	-	26724	0%	2672.4	0	0	-	2672.4
6548	Crossing Republic	Tower Solitaire	Atul Chandra Trivedi	Lt. Ishwariprasad Trivedi	Panchsheel Crossing Vijay Nagar Ghaziaba	9794213665	Self Occupied	1425	1425	0	1425	Pakka	More than 24 Meters	2005	1006	Residential		Constructed	2021-11-24	N/A	1425	2920P2	10-006	-	22401	0%	2240.1	0	0	-	2240.1





ZONE-3, WARD-Dundaheada(27)

Sr. No	Mohalla_Name	Govt_Plot Id	Owner_Name	Father_Name & Husband_Name	Road Name	Mobile Number	Occupancy Status	Plot Area	Total Area On Ground	Total Rented Residential Builtup Area	Total Self Residential Builtup Area	House Type	Road Width	Construction Year	House Number	House Category	Rate Multiplier	Construction Status	Survey Start Date	Old Property Tax Id	Total Built Up Area	Gis_Map Parcel Id	Property Label	Old Arv	New Arv	Arv_Difference	Property Tax(10%)	Water Tax	Sewerage Tax	Old Tax	New Tax
6549	Crossing Republic	Tower Solitaire	N/A		Panchsheel Crossing Vijay Nagar		Self Occupied	1425	1425	0	1425	Pakka	More Than 4 Meters	2005	1101	Residential		Constructed	2021-11-24	N/A	1425	2920P2	11-001	-	22401	0%	2240.1	0	0	-	2240.1
6550	Crossing Republic	Tower Solitaire	Manpreet Singh		Panchsheel Crossing Vijay Nagar		Rented	1295	1295	1295	0	Pakka	More Than 4 Meters	2005	1102	Residential		Constructed	2021-11-24	N/A	1295	2920P2	11-002	-	22902.1	0%	2290.21	0	0	-	2290.2
6551	Crossing Republic	Tower Solitaire	Sangeeta Gupta	Rakesh Gupta	Panchsheel Crossing Vijay Nagar		Self Occupied	1895	1895	0	1895	Pakka	More Than 4 Meters	2005	1103	Residential		Constructed	2021-11-24	N/A	1895	2920P2	11-003	-	29789.4	0%	2978.94	0	0	-	2978.9





ZONE-3, WARD-Dundaheada(27)

Sr. No	Mohalla_Name	Govt_Plot Id	Owner_Name	Father_Name & Husband_Name	Road Name	Mobile Number	Occupancy Status	Plot Area	Total Area On Ground	Total Rented Residential Builtup Area	Total Self Residential Builtup Area	House Type	Road Width	Construction Year	House Number	House Category	Rate Multiplier	Construction Status	Survey Start Date	Old Property Tax Id	Total Builtup Area	Gis_Map_Parcels_Id	Property Label	Old Arv	New Arv	Arv_Difference	Property Tax(10%)	Water Tax	Sewerage Tax	Old Tax	New Tax
6552	Crossing Republic	Tower Solitaire	N/A		Panchsheel Crossing Vijay Nagar		Self Occupied	1895	1895	0	1895	Pakka	More than 4 Meters	2005	1104	Residential		Constructed	2021-11-24	N/A	1895	2920P2	11-004	-	29789.4	0%	2978.94	0	0	-	2978.9
6553	Crossing Republic	Tower Solitaire	Gopal Singh Dogra	Rulika Singh Dogra	Panchsheel Crossing Vijay Nagar	8585999560	Self Occupied	1700	1700	0	1700	Pakka	More than 4 Meters	2005	1105	Residential		Constructed	2021-11-24	N/A	1700	2920P2	11-005	-	26724	0%	2672.4	0	0	-	2672.4
6554	Crossing Republic	Tower Solitaire	N/A		Panchsheel Crossing Vijay Nagar		Self Occupied	1425	1425	0	1425	Pakka	More than 4 Meters	2005	1106	Residential		Constructed	2021-11-24	N/A	1425	2920P2	11-006	-	22401	0%	2240.1	0	0	-	2240.1





ZONE-3, WARD-Dundaheada(27)

Sr. No	Mohalla_Name	Govt_Plot Id	Owner_Name	Father_Name & Husband_Name	Road Name	Mobile Number	Occupancy Status	Plot Area	Total Area On Ground	Total Rented Residential Builtup Area	Total Self Residential Builtup Area	House Type	Road Width	Construction Year	House Number	House Category	Rate Multiplier	Construction Status	Survey Start Date	Old Property Tax Id	Total Builtup Area	Gis_Map_Parcels_Id	Property Label	Old Arv	New Arv	Arv_Difference	Property Tax(10%)	Water Tax	Sewerage Tax	Old Tax	New Tax
6555	Crossing Republic	Tower Solitaire	Rajesh Singh		Panchsheel Crossing Vijay Nagar		Rented	1425	1425	1425	0	Pakka	More than 4 Meters	2005	1201	Residential		Constructed	2021-11-24	N/A	1425	2920P2	12-001	-	25201.1	0%	2520.11	0	0	-	2520.1
6556	Crossing Republic	Tower Solitaire	N/A		Panchsheel Crossing Vijay Nagar		Self Occupied	1295	1295	0	1295	Pakka	More than 4 Meters	2005	1202	Residential		Constructed	2021-11-24	N/A	1295	2920P2	12-002	-	20357.4	0%	2035.74	0	0	-	2035.7
6557	Crossing Republic	Tower Solitaire	Ira Matan		Panchsheel Crossing Vijay Nagar		Rented	1895	1895	1895	0	Pakka	More than 4 Meters	2005	1203	Residential		Constructed	2021-11-24	N/A	1895	2920P2	12-003	-	33513.1	0%	3351.31	0	0	-	3351.3





ZONE-3, WARD-Dundaheada(27)

Sr. No	Mohalla_Name	Govt_Plot Id	Owner_Name	Father_Name & Husband_Name	Road Name	Mobile Number	Occupancy Status	Plot Area	Total Area On Ground	Total Rented Residential Builtup Area	Total Self Residential Builtup Area	House Type	Road Width	Construction Year	House Number	House Category	Rate Multiplier	Construction Status	Survey Start Date	Old Property Tax Id	Total Built Up Area	Gis_Map Parcel Id	Property Label	Old Arv	New Arv	Arv_Difference	Property Tax(10%)	Water Tax	Sewerage Tax	Old Tax	New Tax
6558	Crossing Republic	Tower Solitaire	N/A		Panchsheel Crossing Vijay Nagar		Self Occupied	1895	1895	0	1895	Pakka	More than 4 Meters	2005	1204	Residential		Constructed	2021-11-24	N/A	1895	2920P2	12-004	-	29789.4	0%	2978.94	0	0	-	2978.9
6559	Crossing Republic	Tower Solitaire	Nitin Rai		Panchsheel Crossing Vijay Nagar		Self Occupied	1700	1700	0	1700	Pakka	More than 4 Meters	2005	1205	Residential		Constructed	2021-11-24	N/A	1700	2920P2	12-005	-	26724	0%	2672.4	0	0	-	2672.4
6560	Crossing Republic	Tower Solitaire	Bina Rastogi	Vipin Rastogi	Panchsheel Crossing Vijay Nagar		Rented	1425	1425	1425	0	Pakka	More than 4 Meters	2005	1206	Residential		Constructed	2021-11-24	N/A	1425	2920P2	12-006	-	25201.1	0%	2520.11	0	0	-	2520.1





ZONE-3, WARD-Dundaheada(27)

Sr. No	Mohalla_Name	Govt_Plot Id	Owner_Name	Father_Name & Husband_Name	Road Name	Mobile Number	Occupancy Status	Plot Area	Total Area On Ground	Total Rented Residential Builtup Area	Total Self Residential Builtup Area	House Type	Road Width	Construction Year	House Number	House Category	Rate Multiplier	Construction Status	Survey Start Date	Old Property Tax Id	Total Built Up Area	Gis_Map Parcel Id	Property Label	Old Arv	New Arv	Arv_Difference	Property Tax(10%)	Water Tax	Sewerage Tax	Old Tax	New Tax
6561	Crossing Republic	Tower Solitaire	N/A		Panchsheel Crossing Vijay Nagar		Rented	1425	1425	1425	0	Pakka	More Than 4 Meters	2005	1301	Residential		Constructed	2021-11-24	N/A	1425	2920P2	13-001	-	25201.1	0%	2520.11	0	0	-	2520.1
6562	Crossing Republic	Tower Solitaire	Manoj Padhil		Panchsheel Crossing Vijay Nagar		Rented	1295	1295	1295	0	Pakka	More Than 4 Meters	2005	1302	Residential		Constructed	2021-11-24	N/A	1295	2920P2	13-002	-	22902.1	0%	2290.21	0	0	-	2290.2
6563	Crossing Republic	Tower Solitaire	N/A		Panchsheel Crossing Vijay Nagar		Rented	1895	1895	1895	0	Pakka	More Than 4 Meters	2005	1303	Residential		Constructed	2021-11-24	N/A	1895	2920P2	13-003	-	33513.1	0%	3351.31	0	0	-	3351.3





ZONE-3, WARD-Dundaheada(27)

Sr. No	Mohalla_Name	Govt_Plot Id	Owner_Name	Father_Name & Husband_Name	Road Name	Mobile Number	Occupancy Status	Plot Area	Total Area On Ground	Total Rented Residential Builtup Area	Total Self Residential Builtup Area	House Type	Road Width	Construction Year	House Number	House Category	Rate Multiplier	Construction Status	Survey Start Date	Old Property Tax Id	Total Builtup Area	Gis_Map_Parcels_Id	Property Label	Old Arv	New Arv	Arv_Difference	Property Tax(10%)	Water Tax	Sewerage Tax	Old Tax	New Tax
6564	Crossing Republic	Tower Solitaire	N/A		Panchsheel Crossing Vijay Nagar		Rented	1895	1895	1895	0	Pakka	More Than 4 Meters	2005	1304	Residential		Constructed	2021-11-24	N/A	1895	2920P2	13-004	-	33513.1	0%	3351.31	0	0	-	3351.3
6565	Crossing Republic	Tower Solitaire	N/A		Panchsheel Crossing Vijay Nagar		Rented	1700	1700	1700	0	Pakka	More Than 4 Meters	2005	1305	Residential		Constructed	2021-11-24	N/A	1700	2920P2	13-005	-	30064.5	0%	3006.45	0	0	-	3006.5
6566	Crossing Republic	Tower Solitaire	Ashish		Panchsheel Crossing Vijay Nagar		Rented	1425	1425	1425	0	Pakka	More Than 4 Meters	2005	1306	Residential		Constructed	2021-11-24	N/A	1425	2920P2	13-006	-	25201.1	0%	2520.11	0	0	-	2520.1





ZONE-3, WARD-Dundaheada(27)

Sr. No	Mohalla_Name	Govt_Plot Id	Owner_Name	Father_Name & Husband_Name	Road Name	Mobile Number	Occupancy Status	Plot Area	Total Area On Ground	Total Rented Residential Builtup Area	Total Self Residential Builtup Area	House Type	Road Width	Construction Year	House Number	House Category	Rate Multiplier	Construction Status	Survey Start Date	Old Property Tax Id	Total Built Up Area	Gis_Map Parcel Id	Property Label	Old Arv	New Arv	Arv_Difference	Property Tax(10%)	Water Tax	Sewerage Tax	Old Tax	New Tax
6567	Crossing Republic	Tower Solitaire	Arc hana Gupta		Panchsheel Crossing Vijay Nagar		Self Occupied	1425	1425	0	1425	Pak ka	More than 4 Meters	2005	1401	Residential		Constructed	2021-11-24	N/A	1425	2920P2	14-001	-	22401	0%	2240.1	0	0	-	2240.1
6568	Crossing Republic	Tower Solitaire	Babita Bohra	Narendra Singh Negi	Panchsheel Crossing Vijay Nagar		Rented	1295	1295	1295	0	Pak ka	More than 4 Meters	2005	1402	Residential		Constructed	2021-11-24	N/A	1295	2920P2	14-002	-	22902.1	0%	2290.21	0	0	-	2290.2
6569	Crossing Republic	Tower Solitaire	N/A		Panchsheel Crossing Vijay Nagar		Self Occupied	1895	1895	0	1895	Pak ka	More than 4 Meters	2005	1403	Residential		Constructed	2021-11-24	N/A	1895	2920P2	14-003	-	29789.4	0%	2978.94	0	0	-	2978.9





ZONE-3, WARD-Dundaheada(27)

Sr. No	Mohalla_Nam e	Govt_Plot Id	Owner_Nam e	Father_Nam e & Husb and_Nam e	Road Nam e	Mobile_Nu mber	Occ upancy _Stat us	Plot_Are a	Total_Are a_On_G round_Floor	Total_Rented_Resid ential_Built up_Are a	Total_Self_Resid ential_Built up_Are a	Hou se_Typ e	Roa d_Wid th	Constru ction_Y ear	House _Numb er	Hou se_Cat egor y	Rat e_Mul tipli er	Con stru ctio n_St atus	Surv ey_St ar t_D ate	Old _Pr ope rty_T ax _Id	Total_Built Up_Are a	Gis_Ma p_Parc el_Id	Prop erty _Lab el	Old_Ar v	New_Arv	Arv_Diff erence	Property Tax(10%)	Wat er_T ax	Sew erag e_T ax	Old_T ax	New_T ax
6570	Cross ing Repu blic	Tow er Solit aire	Subi r Kum ar Sinh a And Ranj ana Ver ma		Panc hshe el Cros sing Vijay Nagar Ghaz iabad	8076771652	Self Occ upie d	1895	1895	0	1895	Pak ka	Mor eTh an2 4Meters	2005	1404	Resi den tial		Con stru cted	202 1-11- 24	N/A	1895	2920P2	14- 004	-	29789.4	0%	2978.94	0	0	-	2978.9
6571	Cross ing Repu blic	Tow er Solit aire	Jitin Mad an	K C Mad an	Panc hshe el Cros sing Vijay Nagar	9818491331	Self Occ upie d	1700	1700	0	1700	Pak ka	Mor eTh an2 4Meters	2005	1405	Resi den tial		Con stru cted	202 1-11- 24	N/A	1700	2920P2	14- 005	-	26724	0%	2672.4	0	0	-	2672.4





ZONE-3, WARD-Dundaheada(27)

Sr. No	Mohalla_Name	Govt_Plot Id	Owner_Name	Father_Name & Husband_Name	Road Name	Mobile Number	Occupancy Status	Plot Area	Total Area On Ground	Total Rented Residential Builtup Area	Total Self Residential Builtup Area	House Type	Road Width	Construction Year	House Number	House Category	Rate Multiplier	Construction Status	Survey Start Date	Old Property Tax Id	Total Built Up Area	Gis Map Parcel Id	Property Label	Old Arv	New Arv	Arv Difference	Property Tax(10%)	Water Tax	Sewerage Tax	Old Tax	New Tax
6572	Crossing Republic	Tower Solitaire	Ashok Kumar Jena		Panchsheel Crossing Vijay Nagar		Rented	1425	1425	1425	0	Pakka	More than 4 Meters	2005	1406	Residential		Constructed	2021-11-24	N/A	1425	2920P2	14-006	-	25201.1	0%	2520.11	0	0	-	2520.1
6573	Crossing Republic	Tower Solitaire	N/A		Panchsheel Crossing Vijay Nagar		Self Occupied	1425	1425	0	1425	Pakka	More than 4 Meters	2005	1501	Residential		Constructed	2021-11-24	N/A	1425	2920P2	15-001	-	22401	0%	2240.1	0	0	-	2240.1
6574	Crossing Republic	Tower Solitaire	Pankaj Pant	J D Pant	Panchsheel Crossing Vijay Nagar	9891040385	Self Occupied	1295	1295	0	1295	Pakka	More than 4 Meters	2005	1502	Residential		Constructed	2021-11-24	N/A	1295	2920P2	15-002	-	20357.4	0%	2035.74	0	0	-	2035.7





ZONE-3, WARD-Dundaheada(27)

Sr. No	Mohalla_Name	Govt_Plot Id	Owner_Name	Father_Name & Husband_Name	Road Name	Mobile Number	Occupancy Status	Plot Area	Total Area On Ground Floor	Total Rented Residential Builtup Area	Total Self Residential Builtup Area	House Type	Road Width	Construction Year	House Number	House Category	Rate Multiplier	Construction Status	Survey Start Date	Old Property Tax Id	Total Built Up Area	Gis_Map_Parcels_Id	Property Label	Old Arv	New Arv	Arv_Difference	Property Tax(10%)	Water Tax	Sewerage Tax	Old Tax	New Tax
6575	Crossing Republic	Tower Solitaire	Manoj Kumar	Bhairavthan ku	Panchsheel Crossing Vijay Nagar	9599336531	Self Occupied	1895	1895	0	1895	Pakka	More Than 24 Meters	2005	1503	Residential		Constructed	2021-11-24	N/A	1895	2920P2	15-003	-	29789.4	0%	2978.94	0	0	-	2978.9
6576	Crossing Republic	Tower Solitaire	N/A		Panchsheel Crossing Vijay Nagar		Rented	1895	1895	1895	0	Pakka	More Than 24 Meters	2005	1504	Residential		Constructed	2021-11-24	N/A	1895	2920P2	15-004	-	33513.1	0%	3351.31	0	0	-	3351.3
6577	Crossing Republic	Tower Solitaire	Nirbhaya Kumar Singh	Bharat Singh	Panchsheel Crossing Vijay Nagar Ghaz	9873000175	Self Occupied	1700	1700	0	1700	Pakka	More Than 24 Meters	2005	1505	Residential		Constructed	2021-11-24	N/A	1700	2920P2	15-005	-	26724	0%	2672.4	0	0	-	2672.4





ZONE-3, WARD-Dundaheada(27)

Sr. No	Mohalla_Name	Govt_Plot Id	Owner_Name	Father_Name & Husband_Name	Road Name	Mobile Number	Occupancy Status	Plot Area	Total Area On Ground	Total Rented Residential Builtup Area	Total Self Residential Builtup Area	House Type	Road Width	Construction Year	House Number	House Category	Rate Multiplier	Construction Status	Survey Start Date	Old Property Tax Id	Total Built Up Area	Gis_Map Parcel Id	Property Label	Old Arv	New Arv	Arv_Difference	Property Tax(10%)	Water Tax	Sewerage Tax	Old Tax	New Tax
6578	Crossing Republic	Tower Solitaire	Rohit Kumar		Panchsheel Crossing Vijay Nagar		Rented	1425	1425	1425	0	Pakka	More than 4 Meters	2005	1506	Residential		Constructed	2021-11-24	N/A	1425	2920P2	15-006	-	25201.1	0%	2520.11	0	0	-	2520.1
6579	Crossing Republic	Tower Solitaire	N/A		Panchsheel Crossing Vijay Nagar		Self Occupied	1425	1425	0	1425	Pakka	More than 4 Meters	2005	1601	Residential		Constructed	2021-11-24	N/A	1425	2920P2	16-001	-	22401	0%	2240.1	0	0	-	2240.1
6580	Crossing Republic	Tower Solitaire	N/A		Panchsheel Crossing Vijay Nagar		Rented	1295	1295	1295	0	Pakka	More than 4 Meters	2005	1602	Residential		Constructed	2021-11-24	N/A	1295	2920P2	16-002	-	22902.1	0%	2290.21	0	0	-	2290.2





ZONE-3, WARD-Dundaheada(27)

Sr. No	Mohalla_Nam e	Govt_Plot Id	Owner_Nam e	Father_Nam e & Hus band_Nam e	Road Nam e	Mobile_Nu mber	Occ upancy_Stat us	Plot_Are a	Total_Are a_On_G round_Floor	Total_Rented_Resid ential_Built up_Are a	Total_Self_Resid ential_Built up_Are a	Hou se_Typ e	Roa d_Wid th	Constru ction_Y ear	House _Numb er	Hou se_Cat egor y	Rat e_Mul tiplie r	Con stru ction_Stat us	Surv ey_Star t_D ate	Old_Pr ope rty_Tax _Id	Total_Built_ Up_Are a	Gis_Ma p_Parc el_Id	Prop erty_Lab el	Old_Ar v	New_Ar v	Arv_Diff erence	Property Tax(10%)	Wat er_T ax	Sew erag e_T ax	Old_T ax	New_T ax
6581	Cross ing Repu blic	Tower Solit aire	Kunal Dwe di And Rama Rani	T N Dwe di	Panc hshe el Cros sing Vijay Naga r Ghaz iaba	7303546152	Self Occ upie d	1895	1895	0	1895	Pak ka	Mor eTh an2 4Meters	2005	1603	Resi den tial		Con stru cted	202 1-11- 24	N/A	1895	2920P2	16- 003	-	29789.4	0%	2978.94	0	0	-	2978.9
6582	Cross ing Repu blic	Tower Solit aire	Abhi jeet Gupta And Momet a Gupta		Panc hshe el Cros sing Vijay Naga r Ghaz iaba d	9891100312	Self Occ upie d	1895	1895	0	1895	Pak ka	Mor eTh an2 4Meters	2005	1604	Resi den tial		Con stru cted	202 1-11- 24	N/A	1895	2920P2	16- 004	-	29789.4	0%	2978.94	0	0	-	2978.9





ZONE-3, WARD-Dundaheada(27)

Sr. No	Mohalla_Name	Govt_Plot Id	Owner_Name	Father_Name & Husband_Name	Road Name	Mobile Number	Occupancy Status	Plot Area	Total Area On Ground Floor	Total Rented Residential Builtup Area	Total Self Residential Builtup Area	House Type	Road Width	Construction Year	House Number	House Category	Rate Multiplier	Construction Status	Survey Start Date	Old Property Tax Id	Total Built Up Area	Gis_Map_Parcel_Id	Property Label	Old Arv	New Arv	Arv_Difference	Property Tax(10%)	Water Tax	Sewerage Tax	Old Tax	New Tax
6583	Crossing Republic	Tower Solitaire	Vinay Kumar	Jawahar Lal Gupta	Panchsheel Crossing Vijay Nagar	9971514184	Self Occupied	1700	1700	0	1700	Pakka	More than 24 Meters	2005	1605	Residential		Constructed	2021-11-24	N/A	1700	2920P2	16-005	-	26724	0%	2672.4	0	0	-	2672.4
6584	Crossing Republic	Tower Solitaire	Piyush Gupta	Ashok Kumar Gupta	Panchsheel Crossing Vijay Nagar Ghaz	9711206928	Self Occupied	1425	1425	0	1425	Pakka	More than 24 Meters	2005	1606	Residential		Constructed	2021-11-24	N/A	1425	2920P2	16-006	-	22401	0%	2240.1	0	0	-	2240.1
6585	Crossing Republic	Tower Solitaire	Dr. V S Verma		Panchsheel Crossing Vijay Nagar		Rented	1425	1425	1425	0	Pakka	More than 24 Meters	2005	1701	Residential		Constructed	2021-11-24	N/A	1425	2920P2	17-001	-	25201.1	0%	2520.11	0	0	-	2520.1





ZONE-3, WARD-Dundaheada(27)

Sr. No	Mohalla_Name	Govt_Plot Id	Owner_Name	Father_Name & Husband_Name	Road Name	Mobile Number	Occupancy Status	Plot Area	Total Area On Ground	Total Rented Residential Builtup Area	Total Self Residential Builtup Area	House Type	Road Width	Construction Year	House Number	House Category	Rate Multiplier	Construction Status	Survey Start Date	Old Property Tax Id	Total Built Up Area	Gis_Map Parcel Id	Property Label	Old Arv	New Arv	Arv_Difference	Property Tax(10%)	Water Tax	Sewerage Tax	Old Tax	New Tax
6586	Crossing Republic	Tower Solitaire	Sajid Akhtar	Lt. Abdul hi	Panchsheel Crossing Vijay Nagar	9650333795	Self Occupied	1295	1295	0	1295	Pakka	More Than 24 Meters	2005	1702	Residential		Constructed	2021-11-24	N/A	1295	2920P2	17-002	-	20357.4	0%	2035.74	0	0	-	2035.7
6587	Crossing Republic	Tower Solitaire	N/A		Panchsheel Crossing Vijay Nagar		Self Occupied	1895	1895	0	1895	Pakka	More Than 24 Meters	2005	1703	Residential		Constructed	2021-11-24	N/A	1895	2920P2	17-003	-	29789.4	0%	2978.94	0	0	-	2978.9
6588	Crossing Republic	Tower Solitaire	Prerna Mohan	Ajay Kumar	Panchsheel Crossing Vijay Nagar	9873739594	Self Occupied	1895	1895	0	1895	Pakka	More Than 24 Meters	2005	1704	Residential		Constructed	2021-11-24	N/A	1895	2920P2	17-004	-	29789.4	0%	2978.94	0	0	-	2978.9





ZONE-3, WARD-Dundaheada(27)

Sr. No	Mohalla_Name	Govt_Plot_Id	Owner_Name	Father_Name & Husband_Name	Road Name	Mobile_Number	Occupancy_Status	Plot_Area	Total_Area_On_Ground_Floor	Total_Rented_Residential_Builtup_Area	Total_Self_Residential_Builtup_Area	House_Type	Road_Width	Construction_Year	House_Number	House_Category	Rate_Multiplier	Construction_Status	Survey_Start_Date	Old_Property_Tax_Id	Total_Built_Up_Area	Gis_Map_Parcels_Id	Property_Label	Old_Arv	New_Arv	Arv_Difference	Property_Tax(10%)	Water_Tax	Sewerage_Tax	Old_Tax	New_Tax
6589	Crossing Republic	Tower Solitaire	Mohit Singhal And Lavika Singhal		Panchsheel Crossing Vijay Nagar Ghaziabad	9999535266	Self Occupied	1700	1700	0	1700	Pakka	More Than 4 Meters	2005	1705	Residential		Constructed	2021-11-24	N/A	1700	2920P2	17-005	-	26724	0%	2672.4	0	0	-	2672.4
6590	Crossing Republic	Tower Solitaire	Radhey Shyam		Panchsheel Crossing Vijay Nagar		Rented	1425	1425	1425	0	Pakka	More Than 4 Meters	2005	1706	Residential		Constructed	2021-11-24	N/A	1425	2920P2	17-006	-	25201.1	0%	2520.11	0	0	-	2520.1
6591	Crossing Republic	Tower Solitaire	N/A		Panchsheel Crossing Vijay Nagar		Self Occupied	1425	1425	0	1425	Pakka	More Than 4 Meters	2005	1801	Residential		Constructed	2021-11-24	N/A	1425	2920P2	18-001	-	22401	0%	2240.1	0	0	-	2240.1





ZONE-3, WARD-Dundaheada(27)

Sr. No	Mohalla_Name	Govt_Plot_Id	Owner_Name	Father_Name & Husband_Name	RoadName	Mobile_Number	Occupancy_Status	Plot_Area	Total_Area_On_Ground_Floor	Total_Rented_Residential_Builtup_Area	Total_Self_Residential_Builtup_Area	House_Type	Road_Width	Construction_Year	House_Number	House_Category	Rate_Multiplier	Construction_Status	Survey_Start_Date	Old_Property_Tax_Id	Total_Builtup_Area	Gis_Map_Parcels_Id	Property_Label	Old_Arv	New_Arv	Arv_Difference	Property_Tax(10%)	Water_Tax	Sewerage_Tax	Old_Tax	New_Tax
6592	Crossing Republic	Tower Solitaire	Sanjay Sharma And Ramna Sharma		Panchsheel Crossing Vijay Nagar Ghaziabad		Self Occupied	1295	1295	0	1295	Pakka	More Than 4 Meters	2005	1802	Residential		Constructed	2021-11-24	N/A	1295	2920P2	18-002	-	20357.4	0%	2035.74	0	0	-	2035.7
6593	Crossing Republic	Tower Solitaire	N/A		Panchsheel Crossing Vijay Nagar		Self Occupied	1895	1895	0	1895	Pakka	More Than 4 Meters	2005	1803	Residential		Constructed	2021-11-24	N/A	1895	2920P2	18-003	-	29789.4	0%	2978.94	0	0	-	2978.9
6594	Crossing Republic	Tower Solitaire	Priyanka Jain	Nitin Jain	Panchsheel Crossing Vijay Nagar	9871177198	Self Occupied	1895	1895	0	1895	Pakka	More Than 4 Meters	2005	1804	Residential		Constructed	2021-11-24	N/A	1895	2920P2	18-004	-	29789.4	0%	2978.94	0	0	-	2978.9





ZONE-3, WARD-Dundaheada(27)

Sr. No	Mohalla_Name	Govt_Plot_Id	Owner_Name	Father_Name & Husband_Name	Road Name	Mobile Number	Occupancy Status	Plot Area	Total Area On Ground	Total Rented Residential Builtup Area	Total Self Residential Builtup Area	House Type	Road Width	Construction Year	House Number	House Category	Rate Multiplier	Construction Status	Survey Start Date	Old Property Tax Id	Total Built Up Area	Gis_Map_Parcels_Id	Property Label	Old Arv	New Arv	Arv_Difference	Property Tax(10%)	Water Tax	Sewerage Tax	Old Tax	New Tax
6595	Crossing Republic	Tower Solitaire	T N Vaisnavi		Panchsheel Crossing Vijay Nagar		Self Occupied	1700	1700	0	1700	Pakka	More than 24 Meters	2005	1805	Residential		Constructed	2021-11-24	N/A	1700	2920P2	18-005	-	26724	0%	2672.4	0	0	-	2672.4
6596	Crossing Republic	Tower Solitaire	Gopal Krishan Srivastava		Panchsheel Crossing Vijay Nagar Ghaz		Rented	1425	1425	1425	0	Pakka	More than 24 Meters	2005	1806	Residential		Constructed	2021-11-24	N/A	1425	2920P2	18-006	-	25201.1	0%	2520.11	0	0	-	2520.1
6597	Crossing Republic	Tower Solitaire	N/A		Panchsheel Crossing Vijay Nagar		Self Occupied	1425	1425	0	1425	Pakka	More than 24 Meters	2005	1901	Residential		Constructed	2021-11-24	N/A	1425	2920P2	19-001	-	22401	0%	2240.1	0	0	-	2240.1





ZONE-3, WARD-Dundaheada(27)


Sr. No	Mohalla_Name	Govt_Plot Id	Owner_Name	Father_Name & Husband_Name	Road Name	Mobile Number	Occupancy Status	Plot Area	Total Area On Ground	Total Rented Residential Builtup Area	Total Self Residential Builtup Area	House Type	Road Width	Construction Year	House Number	House Category	Rate Multiplier	Construction Status	Survey Start Date	Old Property Tax Id	Total Built Up Area	Gis Map Parcel Id	Property Label	Old Arv	New Arv	Arv Difference	Property Tax(10%)	Water Tax	Sewerage Tax	Old Tax	New Tax
6598	Crossing Republic	Tower Solitaire	N/A		Panchsheel Crossing Vijay Nagar		Self Occupied	1295	1295	0	1295	Pakka	More Than 24 Meters	2005	1902	Residential		Constructed	2021-11-24	N/A	1295	2920P2	19-002	-	20357.4	0%	2035.74	0	0	-	2035.7
6599	Crossing Republic	Tower Solitaire	Vivek Sukla		Panchsheel Crossing Vijay Nagar		Rented	1895	1895	1895	0	Pakka	More Than 24 Meters	2005	1903	Residential		Constructed	2021-11-24	N/A	1895	2920P2	19-003	-	33513.1	0%	3351.31	0	0	-	3351.3
6600	Crossing Republic	Tower Solitaire	Om Prakash	Ohri Lal	Panchsheel Crossing Vijay Nagar		Rented	1895	1895	1895	0	Pakka	More Than 24 Meters	2005	1904	Residential		Constructed	2021-11-24	N/A	1895	2920P2	19-004	-	33513.1	0%	3351.31	0	0	-	3351.3





ZONE-3, WARD-Dundaheada(27)

Sr. No	Mohalla_Name	Govt_Plot Id	Owner_Name	Father_Name & Husband_Name	Road Name	Mobile Number	Occupancy Status	Plot Area	Total Area On Ground	Total Rented Residential Builtup Area	Total Self Residential Builtup Area	House Type	Road Width	Construction Year	House Number	House Category	Rate Multiplier	Construction Status	Survey Start Date	Old Property Tax Id	Total Builtup Area	Gis_Map_Parcels_Id	Property Label	Old Arv	New Arv	Arv_Difference	Property Tax(10%)	Water Tax	Sewerage Tax	Old Tax	New Tax
6601	Crossing Republic	Tower Solitaire	N/A		Panchsheel Crossing Vijay Nagar		Rented	1700	1700	1700	0	Pakka	More Than 4 Meters	2005	1905	Residential		Constructed	2021-11-24	N/A	1700	2920P2	19-005	-	30064.5	0%	3006.45	0	0	-	3006.5
6602	Crossing Republic	Tower Solitaire	N/A		Panchsheel Crossing Vijay Nagar		Self Occupied	1425	1425	0	1425	Pakka	More Than 4 Meters	2005	1906	Residential		Constructed	2021-11-24	N/A	1425	2920P2	19-006	-	22401	0%	2240.1	0	0	-	2240.1
6603	Crossing Republic	Tower Solitaire	Hemanth		Panchsheel Crossing Vijay Nagar		Rented	1295	1295	1295	0	Pakka	More Than 4 Meters	2005	2002	Residential		Constructed	2021-11-24	N/A	1295	2920P2	20-002	-	22902.1	0%	2290.21	0	0	-	2290.2


ZONE-3, WARD-Dundaheada(27)

Sr. No	Mohalla_Name	Govt_Plot Id	Owner_Name	Father_Name & Husband_Name	Road Name	Mobile Number	Occupancy Status	Plot Area	Total Area On Ground	Total Rented Residential Builtup Area	Total Self Residential Builtup Area	House Type	Road Width	Construction Year	House Number	House Category	Rate Multiplier	Construction Status	Survey Start Date	Old Property Tax Id	Total Builtup Area	Gis_Map_Parcels_Id	Property Label	Old Arv	New Arv	Arv_Difference	Property Tax(10%)	Water Tax	Sewerage Tax	Old Tax	New Tax
6604	Crossing Republic	Tower Solitaire	Nitin Sharma	Balbir Sharma	Panchsheel Crossing Vijay Nagar	9811613564	Self Occupied	1895	1895	0	1895	Pakka	More Than 24 Meters	2005	2003	Residential		Constructed	2021-11-24	N/A	1895	2920P2	20-003	-	29789.4	0%	2978.94	0	0	-	2978.9
6605	Crossing Republic	Tower Solitaire	Arya		Panchsheel Crossing Vijay Nagar		Rented	1895	1895	1895	0	Pakka	More Than 24 Meters	2005	2004	Residential		Constructed	2021-11-24	N/A	1895	2920P2	20-004	-	33513.1	0%	3351.31	0	0	-	3351.3
6606	Crossing Republic	Tower Solitaire	RC Vivek		Panchsheel Crossing Vijay Nagar		Rented	1700	1700	1700	0	Pakka	More Than 24 Meters	2005	2005	Residential		Constructed	2021-11-24	N/A	1700	2920P2	20-005	-	30064.5	0%	3006.45	0	0	-	3006.5





ZONE-3, WARD-Dundaheada(27)

Sr. No	Mohalla_Name	Govt_Plot Id	Owner_Name	Father_Name & Husband_Name	Road Name	Mobile Number	Occupancy Status	Plot Area	Total Area On Ground	Total Rented Residential Builtup Area	Total Self Residential Builtup Area	House Type	Road Width	Construction Year	House Number	House Category	Rate Multiplier	Construction Status	Survey Start Date	Old Property Tax Id	Total Built Up Area	Gis_Map_Parcels_Id	Property Label	Old Arv	New Arv	Arv_Difference	Property Tax(10%)	Water Tax	Sewerage Tax	Old Tax	New Tax
6607	Crossing Republic	Tower Solitaire	Sujekumar Saini	nasi b Singh	Panchsheel Crossing Vijay Nagar	9821108508	Self Occupied	1425	1425	0	1425	Pakka	More than 4 Meters	2005	2006	Residential		Constructed	2021-11-24	N/A	1425	2920P2	20-006	-	22401	0%	2240.1	0	0	-	2240.1
6608	Crossing Republic	Tower Solitaire	Rimjhim	Chandra Bhusan	Panchsheel Crossing Vijay Nagar	9654882122	Self Occupied	1425	1425	0	1425	Pakka	More than 4 Meters	2005	2101	Residential		Constructed	2021-11-24	N/A	1425	2920P2	21-001	-	22401	0%	2240.1	0	0	-	2240.1
6609	Crossing Republic	Tower Solitaire	Abhishek		Panchsheel Crossing Vijay Nagar		Rented	1295	1295	1295	0	Pakka	More than 4 Meters	2005	2102	Residential		Constructed	2021-11-24	N/A	1295	2920P2	21-002	-	22902.1	0%	2290.21	0	0	-	2290.2





ZONE-3, WARD-Dundaheada(27)

Sr. No	Mohalla_Name	Govt_Plot Id	Owner_Name	Father_Name & Husband_Name	Road Name	Mobile Number	Occupancy Status	Plot Area	Total Area On Ground	Total Rented Residential Builtup Area	Total Self Residential Builtup Area	House Type	Road Width	Construction Year	House Number	House Category	Rate Multiplier	Construction Status	Survey Start Date	Old Property Tax Id	Total Built Up Area	Gis_Map_Parcels_Id	Property Label	Old Arv	New Arv	Arv_Difference	Property Tax(10%)	Water Tax	Sewerage Tax	Old Tax	New Tax
6610	Crossing Republic	Tower Solitaire	Jasper Livi		Panchsheel Crossing Vijay Nagar	8800814344	Self Occupied	1895	1895	0	1895	Pakka	More Than 4 Meters	2005	2103	Residential		Constructed	2021-11-24	N/A	1895	2920P2	21-003	-	29789.4	0%	2978.94	0	0	-	2978.9
6611	Crossing Republic	Tower Solitaire	See mant Tiwari		Panchsheel Crossing Vijay Nagar		Rented	1895	1895	1895	0	Pakka	More Than 4 Meters	2005	2104	Residential		Constructed	2021-11-24	N/A	1895	2920P2	21-004	-	33513.1	0%	3351.31	0	0	-	3351.3
6612	Crossing Republic	Tower Solitaire	Abhishek Mehrotra	k K Mehrotra	Panchsheel Crossing Vijay Nagar	8860871275	Self Occupied	1700	1700	0	1700	Pakka	More Than 4 Meters	2005	2105	Residential		Constructed	2021-11-24	N/A	1700	2920P2	21-005	-	26724	0%	2672.4	0	0	-	2672.4

ZONE-3, WARD-Dundaheada(27)

Sr. No	Mohalla_Name	Govt_Plot_Id	Owner_Name	Father_Name & Husband_Name	Road Name	Mobile_Number	Occupancy_Status	Plot_Area	Total_Area_On_Ground_Floor	Total_Rented_Residential_Builtup_Area	Total_Self_Residential_Builtup_Area	House_Type	Road_Width	Construction_Year	House_Number	House_Category	Rate_Multiplier	Construction_Status	Survey_Start_Date	Old_Property_Tax_Id	Total_Builtup_Area	Gis_Map_Parcel_Id	Property_Label	Old_Arv	New_Arv	Arv_Difference	Property_Tax(10%)	Water_Tax	Sewerage_Tax	Old_Tax	New_Tax
6613	Crossing Republic	Tower Solitaire	N/A		Panchsheel Crossing Vijay Nagar		Self Occupied	1425	1425	0	1425	Pakka	More Than 24 Meters	2005	2106	Residential		Constructed	2021-11-24	N/A	1425	2920P2	21-006	-	22401	0%	2240.1	0	0	-	2240.1
6614	Crossing Republic	Tower Solitaire	Ramesh Chavarti	Prakashlal Chavarti	Panchsheel Crossing Vijay Nagar Ghaziaba	9910577448	Self Occupied	1425	1425	0	1425	Pakka	More Than 24 Meters	2005	2201	Residential		Constructed	2021-11-24	N/A	1425	2920P2	22-001	-	22401	0%	2240.1	0	0	-	2240.1
6615	Crossing Republic	Tower Solitaire	Ishan Bhanot And Gari Roy	Jitender Kumar	Panchsheel Crossing Vijay Nagar Ghaziaba	9711772291	Self Occupied	1295	1295	0	1295	Pakka	More Than 24 Meters	2005	2202	Residential		Constructed	2021-11-24	N/A	1295	2920P2	22-002	-	20357.4	0%	2035.74	0	0	-	2035.7





ZONE-3, WARD-Dundaheada(27)

Sr. No	Mohalla_Name	Govt_Plot Id	Owner_Name	Father_Name & Husband_Name	Road Name	Mobile Number	Occupancy Status	Plot Area	Total Area On Ground	Total Rented Residential Builtup Area	Total Self Residential Builtup Area	House Type	Road Width	Construction Year	House Number	House Category	Rate Multiplier	Construction Status	Survey Start Date	Old Property Tax Id	Total Built Up Area	Gis_Map_Parcels_Id	Property Label	Old Arv	New Arv	Arv_Difference	Property Tax(10%)	Water Tax	Sewerage Tax	Old Tax	New Tax
6616	Crossing Republic	Tower Solitaire	N/A		Panchsheel Crossing Vijay Nagar		Rented	1895	1895	1895	0	Pakka	More Than 4 Meters	2005	2203	Residential		Constructed	2021-11-24	N/A	1895	2920P2	22-003	-	33513.1	0%	3351.31	0	0	-	3351.3
6617	Crossing Republic	Tower Solitaire	Noopur Srivastava	Tariq Chahuan	Panchsheel Crossing Vijay Nagar	9650789977	Self Occupied	1895	1895	0	1895	Pakka	More Than 4 Meters	2005	2204	Residential		Constructed	2021-11-24	N/A	1895	2920P2	22-004	-	29789.4	0%	2978.94	0	0	-	2978.9
6618	Crossing Republic	Tower Solitaire	N/A		Panchsheel Crossing Vijay Nagar		Self Occupied	1700	1700	0	1700	Pakka	More Than 4 Meters	2005	2205	Residential		Constructed	2021-11-24	N/A	1700	2920P2	22-005	-	26724	0%	2672.4	0	0	-	2672.4





ZONE-3, WARD-Dundaheada(27)

Sr. No	Mohalla_Name	Govt_Plot Id	Owner_Name	Father_Name & Husband_Name	Road Name	Mobile Number	Occupancy Status	Plot Area	Total Area On Ground	Total Rented Residential Builtup Area	Total Self Residential Builtup Area	House Type	Road Width	Construction Year	House Number	House Category	Rate Multiplier	Construction Status	Survey Start Date	Old Property Tax Id	Total Built Up Area	Gis_Map Parcel Id	Property Label	Old Arv	New Arv	Arv_Difference	Property Tax(10%)	Water Tax	Sewerage Tax	Old Tax	New Tax
6619	Crossing Republic	Tower Solitaire	N/A		Panchsheel Crossing Vijay Nagar		Self Occupied	1425	1425	0	1425	Pakka	More Than 4 Meters	2005	2206	Residential		Constructed	2021-11-24	N/A	1425	2920P2	22-006	-	22401	0%	2240.1	0	0	-	2240.1
6620	Crossing Republic	yantara	N/A		Panchsheel Crossing Vijay Nagar		Self Occupied	1425	1425	0	0	Pakka	More Than 4 Meters	2005	1	Non Residential	1	Constructed	2021-11-24	N/A	1425	2920P3	00-001	-	30096	0%	0	0	0	-	0
6621	Crossing Republic	yantara	Krishna Prakash		Panchsheel Crossing Vijay Nagar		Rented	1295	1295	1295	0	Pakka	More Than 4 Meters	2005	2	Residential		Constructed	2021-11-24	N/A	1295	2920P3	00-002	-	22902.1	0%	2290.21	0	0	-	2290.2





ZONE-3, WARD-Dundaheada(27)

Sr. No	Mohalla_Name	Govt_Plot Id	Owner_Name	Father_Name & Husband_Name	Road Name	Mobile Number	Occupancy Status	Plot Area	Total Area On Ground	Total Rented Residential Builtup Area	Total Self Residential Builtup Area	House Type	Road Width	Construction Year	House Number	House Category	Rate Multiplier	Construction Status	Survey Start Date	Old Property Tax Id	Total Built Up Area	Gis_Map_Parcels_Id	Property Label	Old Arv	New Arv	Arv_Difference	Property Tax(10%)	Water Tax	Sewerage Tax	Old Tax	New Tax
6622	Crossing Republic	yantara	N/A		Panchsheel Crossing Vijay Nagar		Rented	1895	1895	0	0	Pakka	More than 4 Meters	2005	3	Non Residential	1	Constructed	2021-11-24	N/A	1895	2920P3	00-003	-	40022.4	0%	0	0	0	-	0
6623	Crossing Republic	yantara	N/A		Panchsheel Crossing Vijay Nagar		Self Occupied	1895	1895	0	1895	Pakka	More than 4 Meters	2005	4	Residential		Constructed	2021-11-24	N/A	1895	2920P3	00-004	-	29789.4	0%	2978.94	0	0	-	2978.9
6624	Crossing Republic	yantara	Kapil Sharma		Panchsheel Crossing Vijay Nagar		Self Occupied	1700	1700	0	1700	Pakka	More than 4 Meters	2005	5	Residential		Constructed	2021-11-24	N/A	1700	2920P3	00-005	-	26724	0%	2672.4	0	0	-	2672.4





ZONE-3, WARD-Dundaheada(27)

Sr. No	Mohalla_Name	Govt_Plot Id	Owner_Name	Father_Name & Husband_Name	Road Name	Mobile Number	Occupancy Status	Plot Area	Total Area On Ground	Total Rented Residential Builtup Area	Total Self Residential Builtup Area	House Type	Road Width	Construction Year	House Number	House Category	Rate Multiplier	Construction Status	Survey Start Date	Old Property Tax Id	Total Built Up Area	Gis_Map Parcel Id	Property Label	Old Arv	New Arv	Arv_Difference	Property Tax(10%)	Water Tax	Sewerage Tax	Old Tax	New Tax
6625	Crossing Republic	yantara	Usha Sharma		Panchsheel Crossing Vijay Nagar		Rented	1425	1425	1425	0	Pakka	More than 4 Meters	2005	6	Residential		Constructed	2021-11-24	N/A	1425	2920P3	00-006	-	25201.1	0%	2520.11	0	0	-	2520.1
6626	Crossing Republic	yantara	Abhinav Kumar	narendra seth	Panchsheel Crossing Vijay Nagar	8800739879	Self Occupied	1425	1425	0	1425	Pakka	More than 4 Meters	2005	101	Residential		Constructed	2021-11-24	N/A	1425	2920P3	01-001	-	22401	0%	2240.1	0	0	-	2240.1
6627	Crossing Republic	yantara	Mohd Shar Ansari		Panchsheel Crossing Vijay Nagar		Rented	1295	1295	1295	0	Pakka	More than 4 Meters	2005	102	Residential		Constructed	2021-11-24	N/A	1295	2920P3	01-002	-	22902.1	0%	2290.21	0	0	-	2290.2





ZONE-3, WARD-Dundaheada(27)

Sr. No	Mohalla_Name	Govt_Plot Id	Owner_Name	Father_Name & Husband_Name	Road Name	Mobile Number	Occupancy Status	Plot Area	Total Area On Ground	Total Rented Residential Builtup Area	Total Self Residential Builtup Area	House Type	Road Width	Construction Year	House Number	House Category	Rate Multiplier	Construction Status	Survey Start Date	Old Property Tax Id	Total Built Up Area	Gis_Map_Parcels_Id	Property Label	Old Arv	New Arv	Arv_Difference	Property Tax(10%)	Water Tax	Sewerage Tax	Old Tax	New Tax
6628	Crossing Republic	yantara	Sachin Garg	prakashsingh garg	Panchsheel Crossing Vijay Nagar	9911065921	Self Occupied	1895	1895	0	1895	Pakka	More than 4 Meters	2005	103	Residential		Constructed	2021-11-24	N/A	1895	2920P3	01-003	-	29789.4	0%	2978.94	0	0	-	2978.9
6629	Crossing Republic	yantara	N/A		Panchsheel Crossing Vijay Nagar		Self Occupied	1895	1895	0	1895	Pakka	More than 4 Meters	2005	104	Residential		Constructed	2021-11-24	N/A	1895	2920P3	01-004	-	29789.4	0%	2978.94	0	0	-	2978.9
6630	Crossing Republic	yantara	N/A		Panchsheel Crossing Vijay Nagar		Self Occupied	1700	1700	0	1700	Pakka	More than 4 Meters	2005	105	Residential		Constructed	2021-11-24	N/A	1700	2920P3	01-005	-	26724	0%	2672.4	0	0	-	2672.4





ZONE-3, WARD-Dundaheada(27)

Sr. No	Mohalla_Name	Govt_Plot Id	Owner_Name	Father_Name & Husband_Name	Road Name	Mobile Number	Occupancy Status	Plot Area	Total Area On Ground	Total Rented Residential Builtup Area	Total Self Residential Builtup Area	House Type	Road Width	Construction Year	House Number	House Category	Rate Multiplier	Construction Status	Survey Start Date	Old Property Tax Id	Total Built Up Area	Gis_Map_Parcels_Id	Property Label	Old Arv	New Arv	Arv_Difference	Property Tax(10%)	Water Tax	Sewerage Tax	Old Tax	New Tax
6631	Crossing Republic	yantara	Sanjay Singh		Panchsheel Crossing Vijay Nagar		Rented	1425	1425	1425	0	Pakka	More than 4 Meters	2005	106	Residential		Constructed	2021-11-24	N/A	1425	2920P3	01-006	-	25201.1	0%	2520.11	0	0	-	2520.1
6632	Crossing Republic	yantara	N/A		Panchsheel Crossing Vijay Nagar		Self Occupied	1425	1425	0	1425	Pakka	More than 4 Meters	2005	201	Residential		Constructed	2021-11-24	N/A	1425	2920P3	02-001	-	22401	0%	2240.1	0	0	-	2240.1
6633	Crossing Republic	yantara	Nee ru Singh	Arvind Kumar	Panchsheel Crossing Vijay Nagar	9810207871	Self Occupied	1295	1295	0	1295	Pakka	More than 4 Meters	2005	202	Residential		Constructed	2021-11-24	N/A	1295	2920P3	02-002	-	20357.4	0%	2035.74	0	0	-	2035.7





ZONE-3, WARD-Dundaheada(27)

Sr. No	Mohalla_Name	Govt_Plot Id	Owner_Name	Father_Name & Husband_Name	Road Name	Mobile Number	Occupancy Status	Plot Area	Total Area On Ground Floor	Total Rented Residential Builtup Area	Total Self Residential Builtup Area	House Type	Road Width	Construction Year	House Number	House Category	Rate Multiplier	Construction Status	Survey Start Date	Old Property Tax Id	Total Built Up Area	Gis_Map_Parcels_Id	Property Label	Old Arv	New Arv	Arv_Difference	Property Tax(10%)	Water Tax	Sewerage Tax	Old Tax	New Tax
6634	Crossing Republic	yantara	Roli Absati	Dhruv Sharma	Panchsheel Crossing Vijay Nagar	9212105128	Self Occupied	1895	1895	0	1895	Pakka	More Than 4 Meters	2005	203	Residential		Constructed	2021-11-24	N/A	1895	2920P3	02-003	-	29789.4	0%	2978.94	0	0	-	2978.9
6635	Crossing Republic	yantara	Sunil Jain		Panchsheel Crossing Vijay Nagar		Rented	1895	1895	1895	0	Pakka	More Than 4 Meters	2005	204	Residential		Constructed	2021-11-24	N/A	1895	2920P3	02-004	-	33513.1	0%	3351.31	0	0	-	3351.3
6636	Crossing Republic	yantara	N/A		Panchsheel Crossing Vijay Nagar		Self Occupied	1700	1700	0	1700	Pakka	More Than 4 Meters	2005	205	Residential		Constructed	2021-11-24	N/A	1700	2920P3	02-005	-	26724	0%	2672.4	0	0	-	2672.4





ZONE-3, WARD-Dundaheada(27)

Sr. No	Mohalla_Name	Govt_Plot Id	Owner_Name	Father_Name & Husband_Name	Road Name	Mobile Number	Occupancy Status	Plot Area	Total Area On Ground	Total Rented Residential Builtup Area	Total Self Residential Builtup Area	House Type	Road Width	Construction Year	House Number	House Category	Rate Multiplier	Construction Status	Survey Start Date	Old Property Tax Id	Total Builtup Area	Gis_Map_Parcels_Id	Property Label	Old Arv	New Arv	Arv_Difference	Property Tax(10%)	Water Tax	Sewerage Tax	Old Tax	New Tax
6637	Crossing Republic	yantara	Pra deep Sharma		Panchsheel Crossing Vijay Nagar		Rented	1425	1425	1425	0	Pakka	More than 4 Meters	2005	206	Residential		Constructed	2021-11-24	N/A	1425	2920P3	02-006	-	25201.1	0%	2520.11	0	0	-	2520.1
6638	Crossing Republic	yantara	Ashok Kumar Sita	shivcharan	Panchsheel Crossing Vijay Nagar	8130056361	Self Occupied	1425	1425	0	1425	Pakka	More than 4 Meters	2005	301	Residential		Constructed	2021-11-24	N/A	1425	2920P3	03-001	-	22401	0%	2240.1	0	0	-	2240.1
6639	Crossing Republic	yantara	Das Gupta	Brijesh Kumar	Panchsheel Crossing Vijay Nagar		Self Occupied	1295	1295	0	1295	Pakka	More than 4 Meters	2005	302	Residential		Constructed	2021-11-24	N/A	1295	2920P3	03-002	-	20357.4	0%	2035.74	0	0	-	2035.7





ZONE-3, WARD-Dundaheada(27)

Sr. No	Mohalla_Name	Govt_Plot Id	Owner_Name	Father_Name & Husband_Name	Road Name	Mobile Number	Occupancy Status	Plot Area	Total Area On Ground	Total Rented Residential Builtup Area	Total Self Residential Builtup Area	House Type	Road Width	Construction Year	House Number	House Category	Rate Multiplier	Construction Status	Survey Start Date	Old Property Tax Id	Total Built Up Area	Gis_Map_Parcels_Id	Property Label	Old Arv	New Arv	Arv_Difference	Property Tax(10%)	Water Tax	Sewerage Tax	Old Tax	New Tax
6640	Crossing Republic	yantara	N/A		Panchsheel Crossing Vijay Nagar		Self Occupied	1895	1895	0	1895	Pakka	More Than 4 Meters	2005	303	Residential		Constructed	2021-11-24	N/A	1895	2920P3	03-003	-	29789.4	0%	2978.94	0	0	-	2978.9
6641	Crossing Republic	yantara	Vintara	Amjupanday	Panchsheel Crossing Vijay Nagar		Self Occupied	1895	1895	0	1895	Pakka	More Than 4 Meters	2005	304	Residential		Constructed	2021-11-24	N/A	1895	2920P3	03-004	-	29789.4	0%	2978.94	0	0	-	2978.9
6642	Crossing Republic	yantara	Mamta Pal		Panchsheel Crossing Vijay Nagar		Self Occupied	1700	1700	0	1700	Pakka	More Than 4 Meters	2005	305	Residential		Constructed	2021-11-24	N/A	1700	2920P3	03-005	-	26724	0%	2672.4	0	0	-	2672.4

ZONE-3, WARD-Dundaheada(27)

Sr. No	Mohalla_Name	Govt_Plot Id	Owner_Name	Father_Name & Husband_Name	Road Name	Mobile Number	Occupancy Status	Plot Area	Total Area On Ground	Total Rented Residential Builtup Area	Total Self Residential Builtup Area	House Type	Road Width	Construction Year	House Number	House Category	Rate Multiplier	Construction Status	Survey Start Date	Old Property Tax Id	Total Builtup Area	Gis_Map_Parcels_Id	Property Label	Old Arv	New Arv	Arv_Difference	Property Tax(10%)	Water Tax	Sewerage Tax	Old Tax	New Tax
6643	Crossing Republic	yantara	KundanGiri		Panchsheel Crossing Vijay Nagar		Self Occupied	1425	1425	0	1425	Pakka	More Than 4 Meters	2005	306	Residential		Constructed	2021-11-24	N/A	1425	2920P3	03-006	-	22401	0%	2240.1	0	0	-	2240.1
6644	Crossing Republic	yantara	Sanjeev Budki	chunnilal budki	Panchsheel Crossing Vijay Nagar	9654000445	Self Occupied	1425	1425	0	1425	Pakka	More Than 4 Meters	2005	401	Residential		Constructed	2021-11-24	N/A	1425	2920P3	04-001	-	22401	0%	2240.1	0	0	-	2240.1
6645	Crossing Republic	yantara	N/A		Panchsheel Crossing Vijay Nagar		Self Occupied	1295	1295	0	1295	Pakka	More Than 4 Meters	2005	402	Residential		Constructed	2021-11-24	N/A	1295	2920P3	04-002	-	20357.4	0%	2035.74	0	0	-	2035.7





ZONE-3, WARD-Dundaheada(27)

Sr. No	Mohalla_Nam e	Govt_Plot Id	Owner_Nam e	Father_Nam e & Hus band_Nam e	Road Nam e	Mobile_Nu mber	Occ upancy _Sta tus	Plot_Are a	Total_Are a_On_G round_Floor	Total_Rented_Resid ential_Builtup_Are a	Total_Self_Resid ential_Built up_Are a	Hou se_Typ e	Roa d_Wid th	Constru ction_Y ear	House _Numb er	Hou se_Cat egor y	Rat e_Mul tiplie r	Con stru ctio n_St atus	Surv ey_St ar t_D ate	Old _Pr ope rty_T ax _Id	Total_Built Up_Are a	Gis_Ma p_Parc el_Id	Prop erty _Lab el	Old_Ar v	New_Ar v	Arv_Diff erence	Property Tax(10%)	Wat er_T ax	Sew erag e_T ax	Old_T ax	New_T ax
6646	Cross ing Repu blic	yant ra	Sati sh Chand Gupta	bish mar dyal	Panc hshe el Cross ing Vijay Nagar Ghaziabad	9899599678	Self Occ upie d	1895	1895	0	1895	Pak ka	Mor eTh an24Meters	2005	403	Resi den tial		Con stru cted	2021-11-24	N/A	1895	2920P3	04-003	-	29789.4	0%	2978.94	0	0	-	2978.9
6647	Cross ing Repu blic	yant ra	Tos hina Gupta/Dines h Gupta	ram babu gup taDin esh Gupta	Panc hshe el Cross ing Vijay Nagar Ghaziabad	9818029409	Self Occ upie d	1895	1895	0	1895	Pak ka	Mor eTh an24Meters	2005	404	Resi den tial		Con stru cted	2021-11-24	N/A	1895	2920P3	04-004	-	29789.4	0%	2978.94	0	0	-	2978.9





ZONE-3, WARD-Dundaheada(27)

Sr. No	Mohalla_Name	Govt_Plot Id	Owner_Name	Father_Name & Husband_Name	Road Name	Mobile Number	Occupancy Status	Plot Area	Total Area On Ground	Total Rented Residential Builtup Area	Total Self Residential Builtup Area	House Type	Road Width	Construction Year	House Number	House Category	Rate Multiplier	Construction Status	Survey Start Date	Old Property Tax Id	Total Builtup Area	Gis_Map Parcel Id	Property Label	Old Arv	New Arv	Arv_Difference	Property Tax(10%)	Water Tax	Sewerage Tax	Old Tax	New Tax
6648	Crossing Republic	yantara	Dilip Kumar Behera	madanmohan behara	Panchsheel Crossing Vijay Nagar Ghaz	9910464588	Self Occupied	1700	1700	0	1700	Pakka	More Than 4 Meters	2005	405	Residential		Constructed	2021-11-24	N/A	1700	2920P3	04-005	-	26724	0%	2672.4	0	0	-	2672.4
6649	Crossing Republic	yantara	N/A		Panchsheel Crossing Vijay Nagar		Self Occupied	1425	1425	0	1425	Pakka	More Than 4 Meters	2005	406	Residential		Constructed	2021-11-24	N/A	1425	2920P3	04-006	-	22401	0%	2240.1	0	0	-	2240.1
6650	Crossing Republic	yantara	N/A		Panchsheel Crossing Vijay Nagar		Self Occupied	1425	1425	0	1425	Pakka	More Than 4 Meters	2005	501	Residential		Constructed	2021-11-24	N/A	1425	2920P3	05-001	-	22401	0%	2240.1	0	0	-	2240.1





ZONE-3, WARD-Dundaheada(27)


Sr. No	Mohalla_Name	Govt_Plot Id	Owner_Name	Father_Name & Husband_Name	Road Name	Mobile Number	Occupancy Status	Plot Area	Total Area On Ground	Total Rented Residential Builtup Area	Total Self Residential Builtup Area	House Type	Road Width	Construction Year	House Number	House Category	Rate Multiplier	Construction Status	Survey Start Date	Old Property Tax Id	Total Built Up Area	Gis_Map Parcel Id	Property Label	Old Arv	New Arv	Arv_Difference	Property Tax(10%)	Water Tax	Sewerage Tax	Old Tax	New Tax
6651	Crossing Republic	yantara	N/A		Panchsheel Crossing Vijay Nagar		Self Occupied	1295	1295	0	1295	Pakka	More than 4 Meters	2005	502	Residential		Constructed	2021-11-24	N/A	1295	2920P3	05-002	-	20357.4	0%	2035.74	0	0	-	2035.7
6652	Crossing Republic	yantara	N/A		Panchsheel Crossing Vijay Nagar		Rented	1895	1895	1895	0	Pakka	More than 4 Meters	2005	503	Residential		Constructed	2021-11-24	N/A	1895	2920P3	05-003	-	33513.1	0%	3351.31	0	0	-	3351.3
6653	Crossing Republic	yantara	N/A		Panchsheel Crossing Vijay Nagar		Self Occupied	1895	1895	0	1895	Pakka	More than 4 Meters	2005	504	Residential		Constructed	2021-11-24	N/A	1895	2920P3	05-004	-	29789.4	0%	2978.94	0	0	-	2978.9





ZONE-3, WARD-Dundaheada(27)

Sr. No	Mohalla_Name	Govt_Plot_Id	Owner_Name	Father_Name & Husband_Name	Road_Name	Mobile_Number	Occupancy_Status	Plot_Area	Total_Area_On_Ground_Floor	Total_Rented_Residential_Builtup_Area	Total_Self_Residential_Builtup_Area	House_Type	Road_Width	Construction_Year	House_Number	House_Category	Rate_Multiplier	Construction_Status	Survey_Start_Date	Old_Property_Tax_Id	Total_Builtup_Area	Gis_Map_Parcels_Id	Property_Label	Old_Arv	New_Arv	Arv_Difference	Property_Tax(10%)	Water_Tax	Sewerage_Tax	Old_Tax	New_Tax
6654	Crossing Republic	yantara	N/A		Panchsheel Crossing Vijay Nagar		Self Occupied	1700	1700	0	1700	Pakka	More Than 4 Meters	2005	505	Residential		Constructed	2021-11-24	N/A	1700	2920P3	05-005	-	26724	0%	2672.4	0	0	-	2672.4
6655	Crossing Republic	yantara	Abhay Bansal		Panchsheel Crossing Vijay Nagar	9810600468	Self Occupied	1425	1425	0	1425	Pakka	More Than 4 Meters	2005	506	Residential		Constructed	2021-11-24	N/A	1425	2920P3	05-006	-	22401	0%	2240.1	0	0	-	2240.1


ZONE-3, WARD-Dundaheada(27)

Sr. No	Mohalla_Nam e	Govt_Plot Id	Owner_Nam e	Father_Nam e & Hus band_Nam e	Road Nam e	Mobile_Nu mber	Occ upancy _Statu s	Plot_Are a	Total_Are a_On_G round_Floor	Total_Rented_Resid ential_Built up_Are a	Total_Self_Resid ential_Built up_Are a	Hou se_Typ e	Roa d_Wid th	Constru ction_Y ear	House _Numb er	Hou se_Cat egor y	Rat e_Mul tipli er	Con stru ctio n_St atus	Surv ey_St ar t_D ate	Old _Pr ope rty_T ax _Id	Total_Built Up_Are a	Gis_Ma p_Parc el_Id	Prop erty _Lab el	Old_Ar v	New_Arv	Arv_Diff erence	Property Tax(10%)	Wat er_T ax	Sew erag e_T ax	Old_T ax	New_T ax
6656	Cross ing Republic	yant ra	Ami t Kumar Yadav/Pratibha Yadav	late l b yad av Amit Kumar Yadav	Panc hshe el Crossing Vijay Nagar Ghaziabad	9891189812	Self Occ upie d	1425	1425	0	1425	Pak ka	More than 24 Meters	2005	601	Resi den tial		Con stru cted	2021-11-24	N/A	1425	2920P3	06-001	-	22401	0%	2240.1	0	0	-	2240.1
6657	Cross ing Republic	yant ra	N/A		Panc hshe el Crossing Vijay Nagar		Self Occ upie d	1295	1295	0	1295	Pak ka	More than 24 Meters	2005	602	Resi den tial		Con stru cted	2021-11-24	N/A	1295	2920P3	06-002	-	20357.4	0%	2035.74	0	0	-	2035.7





ZONE-3, WARD-Dundaheada(27)

Sr. No	Mohalla_Name	Govt_Plot Id	Owner_Name	Father_Name & Husband_Name	Road Name	Mobile Number	Occupancy Status	Plot Area	Total Area On Ground Floor	Total Rented Residential Builtup Area	Total Self Residential Builtup Area	House Type	Road Width	Construction Year	House Number	House Category	Rate Multiplier	Construction Status	Survey Start Date	Old Property Tax Id	Total Built Up Area	Gis_Map_Parcels_Id	Property Label	Old Arv	New Arv	Arv_Difference	Property Tax(10%)	Water Tax	Sewerage Tax	Old Tax	New Tax
6658	Crossing Republic	yantara	Debraj Das	jandash	Panchsheel Crossing Vijay Nagar	9810390017	Self Occupied	1895	1895	0	1895	Pakka	More than 4 Meters	2005	603	Residential		Constructed	2021-11-24	N/A	1895	2920P3	06-003	-	29789.4	0%	2978.94	0	0	-	2978.9
6659	Crossing Republic	yantara	N/A		Panchsheel Crossing Vijay Nagar		Rented	1895	1895	1895	0	Pakka	More than 4 Meters	2005	604	Residential		Constructed	2021-11-24	N/A	1895	2920P3	06-004	-	33513.1	0%	3351.31	0	0	-	3351.3
6660	Crossing Republic	yantara	N/A		Panchsheel Crossing Vijay Nagar		Self Occupied	1700	1700	0	1700	Pakka	More than 4 Meters	2005	605	Residential		Constructed	2021-11-24	N/A	1700	2920P3	06-005	-	26724	0%	2672.4	0	0	-	2672.4





ZONE-3, WARD-Dundaheada(27)

Sr. No	Mohalla_Name	Govt_Plot_Id	Owner_Name	Father_Name & Husband_Name	Road Name	Mobile_Number	Occupancy_Status	Plot_Area	Total_Area_On_Ground_Floor	Total_Rented_Residential_Builtup_Area	Total_Self_Residential_Builtup_Area	House_Type	Road_Width	Construction_Year	House_Number	House_Category	Rate_Multiplier	Construction_Status	Survey_Start_Date	Old_Property_Tax_Id	Total_Builtup_Area	Gis_Map_Parcels_Id	Property_Label	Old_Arv	New_Arv	Arv_Difference	Property_Tax(10%)	Water_Tax	Sewerage_Tax	Old_Tax	New_Tax
6661	Crossing Republic	yantara	Swarna Prabhunath prasad Ram	Himanshu Sharma	Panchsheel Crossing Vijay Nagar Ghaziabad	9686322773	Self Occupied	1425	1425	0	1425	Pakka	More Than 4 Meters	2005	606	Residential		Constructed	2021-11-24	N/A	1425	2920P3	06-006	-	22401	0%	2240.1	0	0	-	2240.1
6662	Crossing Republic	yantara	Amit Bansal		Panchsheel Crossing Vijay Nagar		Self Occupied	1425	1425	0	1425	Pakka	More Than 4 Meters	2005	701	Residential		Constructed	2021-11-24	N/A	1425	2920P3	07-001	-	22401	0%	2240.1	0	0	-	2240.1
6663	Crossing Republic	yantara	N/A		Panchsheel Crossing Vijay Nagar		Self Occupied	1295	1295	0	1295	Pakka	More Than 4 Meters	2005	702	Residential		Constructed	2021-11-24	N/A	1295	2920P3	07-002	-	20357.4	0%	2035.74	0	0	-	2035.7





ZONE-3, WARD-Dundaheada(27)

Sr. No	Mohalla_Name	Govt_Plot Id	Owner_Name	Father_Name & Husband_Name	Road Name	Mobile Number	Occupancy Status	Plot Area	Total Area On Ground	Total Rented Residential Builtup Area	Total Self Residential Builtup Area	House Type	Road Width	Construction Year	House Number	House Category	Rate Multiplier	Construction Status	Survey Start Date	Old Property Tax Id	Total Built Up Area	Gis_Map Parcel Id	Property Label	Old Arv	New Arv	Arv_Difference	Property Tax(10%)	Water Tax	Sewerage Tax	Old Tax	New Tax
6664	Crossing Republic	yantara	N/A		Panchsheel Crossing Vijay Nagar		Rented	1895	1895	1895	0	Pakka	More than 4 Meters	2005	703	Residential		Constructed	2021-11-24	N/A	1895	2920P3	07-003	-	33513.1	0%	3351.31	0	0	-	3351.3
6665	Crossing Republic	yantara	N/A		Panchsheel Crossing Vijay Nagar		Self Occupied	1895	1895	0	1895	Pakka	More than 4 Meters	2005	704	Residential		Constructed	2021-11-24	N/A	1895	2920P3	07-004	-	29789.4	0%	2978.94	0	0	-	2978.9
6666	Crossing Republic	yantara	N/A		Panchsheel Crossing Vijay Nagar		Rented	1700	1700	1700	0	Pakka	More than 4 Meters	2005	705	Residential		Constructed	2021-11-24	N/A	1700	2920P3	07-005	-	30064.5	0%	3006.45	0	0	-	3006.5





ZONE-3, WARD-Dundaheada(27)

Sr. No	Mohalla_Name	Govt_Plot Id	Owner_Name	Father_Name & Husband_Name	Road Name	Mobile Number	Occupancy Status	Plot Area	Total Area On Ground	Total Rented Residential Builtup Area	Total Self Residential Builtup Area	House Type	Road Width	Construction Year	House Number	House Category	Rate Multiplier	Construction Status	Survey Start Date	Old Property Tax Id	Total Builtup Area	Gis_Map Parcel Id	Property Label	Old Arv	New Arv	Arv_Difference	Property Tax(10%)	Water Tax	Sewerage Tax	Old Tax	New Tax
6667	Crossing Republic	yantara	N/A		Panchsheel Crossing Vijay Nagar		Rented	1425	1425	1425	0	Pakka	More than 4 Meters	2005	706	Residential		Constructed	2021-11-24	N/A	1425	2920P3	07-006	-	25201.1	0%	2520.11	0	0	-	2520.1
6668	Crossing Republic	yantara	Ankit Jethli	ravi kumar jetli	Panchsheel Crossing Vijay Nagar	9818862336	Self Occupied	1425	1425	0	1425	Pakka	More than 4 Meters	2005	801	Residential		Constructed	2021-11-24	N/A	1425	2920P3	08-001	-	22401	0%	2240.1	0	0	-	2240.1
6669	Crossing Republic	yantara	N/A		Panchsheel Crossing Vijay Nagar		Rented	1295	1295	1295	0	Pakka	More than 4 Meters	2005	802	Residential		Constructed	2021-11-24	N/A	1295	2920P3	08-002	-	22902.1	0%	2290.21	0	0	-	2290.2





ZONE-3, WARD-Dundaheada(27)

Sr. No	Mohalla_Name	Govt_Plot Id	Owner_Name	Father_Name & Husband_Name	Road Name	Mobile Number	Occupancy Status	Plot Area	Total Area On Ground	Total Rented Residential Builtup Area	Total Self Residential Builtup Area	House Type	Road Width	Construction Year	House Number	House Category	Rate Multiplier	Construction Status	Survey Start Date	Old Property Tax Id	Total Builtup Area	Gis_Map_Parcels_Id	Property Label	Old Arv	New Arv	Arv_Difference	Property Tax(10%)	Water Tax	Sewerage Tax	Old Tax	New Tax
6670	Crossing Republic	yantara	N/A		Panchsheel Crossing Vijay Nagar		Self Occupied	1895	1895	0	1895	Pakka	More than 4 Meters	2005	803	Residential		Constructed	2021-11-24	N/A	1895	2920P3	08-003	-	29789.4	0%	2978.94	0	0	-	2978.9
6671	Crossing Republic	yantara	Sushil Goyal	pursottam dass	Panchsheel Crossing Vijay Nagar	9212452229	Self Occupied	1895	1895	0	1895	Pakka	More than 4 Meters	2005	804	Residential		Constructed	2021-11-24	N/A	1895	2920P3	08-004	-	29789.4	0%	2978.94	0	0	-	2978.9
6672	Crossing Republic	yantara	Jain	pawan kumar	Panchsheel Crossing Vijay Nagar	9818799954	Self Occupied	1700	1700	0	1700	Pakka	More than 4 Meters	2005	805	Residential		Constructed	2021-11-24	N/A	1700	2920P3	08-005	-	26724	0%	2672.4	0	0	-	2672.4





ZONE-3, WARD-Dundaheada(27)

Sr. No	Mohalla_Name	Govt_Plot_Id	Owner_Name	Father_Name & Husband_Name	Road Name	Mobile Number	Occupancy Status	Plot Area	Total Area On Ground Floor	Total Rented Residential Builtup Area	Total Self Residential Builtup Area	House Type	Road Width	Construction Year	House Number	House Category	Rate Multiplier	Construction Status	Survey Start Date	Old Property Tax Id	Total Built Up Area	Gis_Map_Parcel_Id	Property Label	Old Arv	New Arv	Arv_Difference	Property Tax(10%)	Water Tax	Sewerage Tax	Old Tax	New Tax
6673	Crossing Republic	yantara	N/A		Panchsheel Crossing Vijay Nagar		Self Occupied	1425	1425	0	1425	Pakka	More Than 24 Meters	2005	806	Residential		Constructed	2021-11-24	N/A	1425	2920P3	08-006	-	22401	0%	2240.1	0	0	-	2240.1
6674	Crossing Republic	yantara	Sher Arora	Sunil Arora	Panchsheel Crossing Vijay Nagar	9891827777	Self Occupied	1425	1425	0	1425	Pakka	More Than 24 Meters	2005	901	Residential		Constructed	2021-11-24	N/A	1425	2920P3	09-001	-	22401	0%	2240.1	0	0	-	2240.1
6675	Crossing Republic	yantara	Kunal Kar Boss	late Chandan boss	Panchsheel Crossing Vijay Nagar Ghaziaba	9811232759	Self Occupied	1295	1295	0	1295	Pakka	More Than 24 Meters	2005	902	Residential		Constructed	2021-11-24	N/A	1295	2920P3	09-002	-	20357.4	0%	2035.74	0	0	-	2035.7





ZONE-3, WARD-Dundaheada(27)

Sr. No	Mohalla_Name	Govt_Plot Id	Owner_Name	Father_Name & Husband_Name	Road Name	Mobile Number	Occupancy Status	Plot Area	Total Area On Ground	Total Rented Residential Builtup Area	Total Self Residential Builtup Area	House Type	Road Width	Construction Year	House Number	House Category	Rate Multiplier	Construction Status	Survey Start Date	Old Property Tax Id	Total Builtup Area	Gis_Map_Parcels_Id	Property Label	Old Arv	New Arv	Arv_Difference	Property Tax(10%)	Water Tax	Sewerage Tax	Old Tax	New Tax
6676	Crossing Republic	yantara	N/A		Panchsheel Crossing Vijay Nagar		Self Occupied	1895	1895	0	1895	Pakka	More Than 4 Meters	2005	903	Residential		Constructed	2021-11-24	N/A	1895	2920P3	09-003	-	29789.4	0%	2978.94	0	0	-	2978.9
6677	Crossing Republic	yantara	Devendra Chauhan/		Panchsheel Crossing Vijay Nagar		Self Occupied	1895	1895	0	1895	Pakka	More Than 4 Meters	2005	904	Residential		Constructed	2021-11-24	N/A	1895	2920P3	09-004	-	29789.4	0%	2978.94	0	0	-	2978.9
6678	Crossing Republic	yantara	N/A		Panchsheel Crossing Vijay Nagar		Self Occupied	1700	1700	0	1700	Pakka	More Than 4 Meters	2005	905	Residential		Constructed	2021-11-24	N/A	1700	2920P3	09-005	-	26724	0%	2672.4	0	0	-	2672.4





ZONE-3, WARD-Dundaheada(27)

Sr. No	Mohalla_Name	Govt_Plot Id	Owner_Name	Father_Name & Husband_Name	Road Name	Mobile Number	Occupancy Status	Plot Area	Total Area On Ground	Total Rented Residential Builtup Area	Total Self Residential Builtup Area	House Type	Road Width	Construction Year	House Number	House Category	Rate Multiplier	Construction Status	Survey Start Date	Old Property Tax Id	Total Built Up Area	Gis_Map Parcel Id	Property Label	Old Arv	New Arv	Arv_Difference	Property Tax(10%)	Water Tax	Sewerage Tax	Old Tax	New Tax
6679	Crossing Republic	yantara	N/A		Panchsheel Crossing Vijay Nagar		Self Occupied	1425	1425	0	1425	Pakka	More Than 4 Meters	2005	906	Residential		Constructed	2021-11-24	N/A	1425	2920P3	09-006	-	22401	0%	2240.1	0	0	-	2240.1
6680	Crossing Republic	yantara	N/A		Panchsheel Crossing Vijay Nagar		Rented	1425	1425	1425	0	Pakka	More Than 4 Meters	2005	1001	Residential		Constructed	2021-11-24	N/A	1425	2920P3	10-001	-	25201.1	0%	2520.11	0	0	-	2520.1
6681	Crossing Republic	yantara	Abhishek Kumar		Panchsheel Crossing Vijay Nagar		Rented	1295	1295	1295	0	Pakka	More Than 4 Meters	2005	1002	Residential		Constructed	2021-11-24	N/A	1295	2920P3	10-002	-	22902.1	0%	2290.21	0	0	-	2290.2





ZONE-3, WARD-Dundaheada(27)

Sr. No	Mohalla_Name	Govt_Plot_Id	Owner_Name	Father_Name & Husband_Name	Road Name	Mobile Number	Occupancy Status	Plot Area	Total Area On Ground	Total Rented Residential Builtup Area	Total Self Residential Builtup Area	House Type	Road Width	Construction Year	House Number	House Category	Rate Multiplier	Construction Status	Survey Start Date	Old Property Tax Id	Total Built Up Area	Gis_Map_Parcels_Id	Property Label	Old Arv	New Arv	Arv_Difference	Property Tax(10%)	Water Tax	Sewerage Tax	Old Tax	New Tax
6682	Crossing Republic	yantara	N/A		Panchsheel Crossing Vijay Nagar		Rented	1895	1895	1895	0	Pakka	More than 4 Meters	2005	1003	Residential		Constructed	2021-11-24	N/A	1895	2920P3	10-003	-	33513.1	0%	3351.31	0	0	-	3351.3
6683	Crossing Republic	yantara	N/A		Panchsheel Crossing Vijay Nagar		Self Occupied	1895	1895	0	1895	Pakka	More than 4 Meters	2005	1004	Residential		Constructed	2021-11-24	N/A	1895	2920P3	10-004	-	29789.4	0%	2978.94	0	0	-	2978.9
6684	Crossing Republic	yantara	N/A		Panchsheel Crossing Vijay Nagar		Self Occupied	1700	1700	0	1700	Pakka	More than 4 Meters	2005	1005	Residential		Constructed	2021-11-24	N/A	1700	2920P3	10-005	-	26724	0%	2672.4	0	0	-	2672.4





ZONE-3, WARD-Dundaheada(27)

Sr. No	Mohalla_Name	Govt_Plot_Id	Owner_Name	Father_Name & Husband_Name	Road Name	Mobile Number	Occupancy Status	Plot Area	Total Area On Ground	Total Rented Residential Builtup Area	Total Self Residential Builtup Area	House Type	Road Width	Construction Year	House Number	House Category	Rate Multiplier	Construction Status	Survey Start Date	Old Property Tax Id	Total Built Up Area	Gis_Map_Parcels_Id	Property Label	Old Arv	New Arv	Arv_Difference	Property Tax(10%)	Water Tax	Sewerage Tax	Old Tax	New Tax
6685	Crossing Republic	yantara	Nitin/Soni		Panchsheel Crossing Vijay Nagar		Self Occupied	1425	1425	0	1425	Pakka	More Than 4 Meters	2005	1006	Residential		Constructed	2021-11-24	N/A	1425	2920P3	10-006	-	22401	0%	2240.1	0	0	-	2240.1
6686	Crossing Republic	yantara	N/A		Panchsheel Crossing Vijay Nagar		Self Occupied	1425	1425	0	1425	Pakka	More Than 4 Meters	2005	1101	Residential		Constructed	2021-11-24	N/A	1425	2920P3	11-001	-	22401	0%	2240.1	0	0	-	2240.1
6687	Crossing Republic	yantara	N/A		Panchsheel Crossing Vijay Nagar		Self Occupied	1295	1295	0	1295	Pakka	More Than 4 Meters	2005	1102	Residential		Constructed	2021-11-24	N/A	1295	2920P3	11-002	-	20357.4	0%	2035.74	0	0	-	2035.7





ZONE-3, WARD-Dundaheada(27)

Sr. No	Mohalla_Name	Govt_Plot Id	Owner_Name	Father_Name & Husband_Name	Road Name	Mobile Number	Occupancy Status	Plot Area	Total Area On Ground	Total Rented Residential Builtup Area	Total Self Residential Builtup Area	House Type	Road Width	Construction Year	House Number	House Category	Rate Multiplier	Construction Status	Survey Start Date	Old Property Tax Id	Total Builtup Area	Gis_Map_Parcels_Id	Property Label	Old Arv	New Arv	Arv_Difference	Property Tax(10%)	Water Tax	Sewerage Tax	Old Tax	New Tax
6688	Crossing Republic	yantara	Durgesh Kumar		Panchsheel Crossing Vijay Nagar		Rented	1895	1895	1895	0	Pakka	More Than 4 Meters	2005	1103	Residential		Constructed	2021-11-24	N/A	1895	2920P3	11-003	-	33513.1	0%	3351.31	0	0	-	3351.3
6689	Crossing Republic	yantara	Nidhi Garag	Rishabh Garag	Panchsheel Crossing Vijay Nagar	9873759525	Self Occupied	1895	1895	0	1895	Pakka	More Than 4 Meters	2005	1104	Residential		Constructed	2021-11-24	N/A	1895	2920P3	11-004	-	29789.4	0%	2978.94	0	0	-	2978.9
6690	Crossing Republic	yantara	N/A		Panchsheel Crossing Vijay Nagar		Self Occupied	1700	1700	0	1700	Pakka	More Than 4 Meters	2005	1105	Residential		Constructed	2021-11-24	N/A	1700	2920P3	11-005	-	26724	0%	2672.4	0	0	-	2672.4





ZONE-3, WARD-Dundaheada(27)

Sr. No	Mohalla_Name	Govt_Plot Id	Owner_Name	Father_Name & Husband_Name	Road Name	Mobile Number	Occupancy Status	Plot Area	Total Area On Ground	Total Rented Residential Builtup Area	Total Self Residential Builtup Area	House Type	Road Width	Construction Year	House Number	House Category	Rate Multiplier	Construction Status	Survey Start Date	Old Property Tax Id	Total Builtup Area	Gis_Map_Parcels_Id	Property Label	Old Arv	New Arv	Arv_Difference	Property Tax(10%)	Water Tax	Sewerage Tax	Old Tax	New Tax
6691	Crossing Republic	yantara	Rishabh Garg	mv sara n	Panchsheel Crossing Vijay Nagar	9873759525	Self Occupied	1425	1425	0	1425	Pakka	More than 4 Meters	2005	1106	Residential		Constructed	2021-11-24	N/A	1425	2920P3	11-006	-	22401	0%	2240.1	0	0	-	2240.1
6692	Crossing Republic	yantara	N/A		Panchsheel Crossing Vijay Nagar		Self Occupied	1425	1425	0	1425	Pakka	More than 4 Meters	2005	1201	Residential		Constructed	2021-11-24	N/A	1425	2920P3	12-001	-	22401	0%	2240.1	0	0	-	2240.1
6693	Crossing Republic	yantara	N/A		Panchsheel Crossing Vijay Nagar		Self Occupied	1295	1295	0	1295	Pakka	More than 4 Meters	2005	1202	Residential		Constructed	2021-11-24	N/A	1295	2920P3	12-002	-	20357.4	0%	2035.74	0	0	-	2035.7





ZONE-3, WARD-Dundaheada(27)

Sr. No	Mohalla_Name	Govt_Plot Id	Owner_Name	Father_Name & Husband_Name	Road Name	Mobile Number	Occupancy Status	Plot Area	Total Area On Ground	Total Rented Residential Builtup Area	Total Self Residential Builtup Area	House Type	Road Width	Construction Year	House Number	House Category	Rate Multiplier	Construction Status	Survey Start Date	Old Property Tax Id	Total Built Up Area	Gis_Map_Parcels_Id	Property Label	Old Arv	New Arv	Arv_Difference	Property Tax(10%)	Water Tax	Sewerage Tax	Old Tax	New Tax
6694	Crossing Republic	yantara	N/A		Panchsheel Crossing Vijay Nagar		Self Occupied	1895	1895	0	1895	Pakka	More than 4 Meters	2005	1203	Residential		Constructed	2021-11-24	N/A	1895	2920P3	12-003	-	29789.4	0%	2978.94	0	0	-	2978.9
6695	Crossing Republic	yantara	N/A		Panchsheel Crossing Vijay Nagar		Self Occupied	1895	1895	0	1895	Pakka	More than 4 Meters	2005	1204	Residential		Constructed	2021-11-24	N/A	1895	2920P3	12-004	-	29789.4	0%	2978.94	0	0	-	2978.9
6696	Crossing Republic	yantara	N/A		Panchsheel Crossing Vijay Nagar		Rented	1700	1700	1700	0	Pakka	More than 4 Meters	2005	1205	Residential		Constructed	2021-11-24	N/A	1700	2920P3	12-005	-	30064.5	0%	3006.45	0	0	-	3006.5





ZONE-3, WARD-Dundaheada(27)

Sr. No	Mohalla_Name	Govt_Plot_Id	Owner_Name	Father_Name & Husband_Name	Road Name	Mobile Number	Occupancy Status	Plot Area	Total Area On Ground	Total Rented Residential Builtup Area	Total Self Residential Builtup Area	House Type	Road Width	Construction Year	House Number	House Category	Rate Multiplier	Construction Status	Survey Start Date	Old Property Tax Id	Total Builtup Area	Gis_Map_Parcel_Id	Property Label	Old Arv	New Arv	Arv_Difference	Property Tax(10%)	Water Tax	Sewerage Tax	Old Tax	New Tax
6697	Crossing Republic	yantara	Subrata	nonibhatarya	Panchsheel Crossing Vijay Nagar Ghaz	9911204191	Self Occupied	1425	1425	0	1425	Pakka	More than 4Meters	2005	1206	Residential		Constructed	2021-11-24	N/A	1425	2920P3	12-006	-	22401	0%	2240.1	0	0	-	2240.1
6698	Crossing Republic	yantara	Bhaskar Shukla		Panchsheel Crossing Vijay Nagar		Rented	1425	1425	1425	0	Pakka	More than 4Meters	2005	1301	Residential		Constructed	2021-11-24	N/A	1425	2920P3	13-001	-	25201.1	0%	2520.11	0	0	-	2520.1
6699	Crossing Republic	yantara	Vivek Misra		Panchsheel Crossing Vijay Nagar		Rented	1295	1295	1295	0	Pakka	More than 4Meters	2005	1302	Residential		Constructed	2021-11-24	N/A	1295	2920P3	13-002	-	22902.1	0%	2290.21	0	0	-	2290.2





ZONE-3, WARD-Dundaheada(27)

Sr. No	Mohalla_Name	Govt_Plot Id	Owner_Name	Father_Name & Husband_Name	Road Name	Mobile Number	Occupancy Status	Plot Area	Total Area On Ground	Total Rented Residential Builtup Area	Total Self Residential Builtup Area	House Type	Road Width	Construction Year	House Number	House Category	Rate Multiplier	Construction Status	Survey Start Date	Old Property Tax Id	Total Built Up Area	Gis_Map_Parcels_Id	Property Label	Old Arv	New Arv	Arv_Difference	Property Tax(10%)	Water Tax	Sewerage Tax	Old Tax	New Tax
6700	Crossing Republic	yantara	N/A		Panchsheel Crossing Vijay Nagar		Self Occupied	1895	1895	0	1895	Pakka	More Than 4 Meters	2005	1303	Residential		Constructed	2021-11-24	N/A	1895	2920P3	13-003	-	29789.4	0%	2978.94	0	0	-	2978.9
6701	Crossing Republic	yantara	Ashvir Singh	malook Singh	Panchsheel Crossing Vijay Nagar	9910182574	Self Occupied	1895	1895	0	1895	Pakka	More Than 4 Meters	2005	1304	Residential		Constructed	2021-11-24	N/A	1895	2920P3	13-004	-	29789.4	0%	2978.94	0	0	-	2978.9
6702	Crossing Republic	yantara	N/A		Panchsheel Crossing Vijay Nagar		Rented	1700	1700	1700	0	Pakka	More Than 4 Meters	2005	1305	Residential		Constructed	2021-11-24	N/A	1700	2920P3	13-005	-	30064.5	0%	3006.45	0	0	-	3006.5





ZONE-3, WARD-Dundaheada(27)

Sr. No	Mohalla_Name	Govt_Plot Id	Owner_Name	Father_Name & Husband_Name	Road Name	Mobile Number	Occupancy Status	Plot Area	Total Area On Ground Floor	Total Rented Residential Builtup Area	Total Self Residential Builtup Area	House Type	Road Width	Construction Year	House Number	House Category	Rate Multiplier	Construction Status	Survey Start Date	Old Property Tax Id	Total Builtup Area	Gis_Map_Parcels_Id	Property Label	Old Arv	New Arv	Arv_Difference	Property Tax(10%)	Water Tax	Sewerage Tax	Old Tax	New Tax
6703	Crossing Republic	yantara	Bhushal Koul	jankinath koul	Panchsheel Crossing Vijay Nagar	9958584606	Self Occupied	1425	1425	0	1425	Pakka	More Than 24 Meters	2005	1306	Residential		Constructed	2021-11-24	N/A	1425	2920P3	13-006	-	22401	0%	2240.1	0	0	-	2240.1
6704	Crossing Republic	yantara	N/A		Panchsheel Crossing Vijay Nagar		Self Occupied	1425	1425	0	1425	Pakka	More Than 24 Meters	2005	1401	Residential		Constructed	2021-11-24	N/A	1425	2920P3	14-001	-	22401	0%	2240.1	0	0	-	2240.1
6705	Crossing Republic	yantara	Sachin Dular Paul / Mamtal Paul	late gcpaul Sachin Dular Paul	Panchsheel Crossing Vijay Nagar Ghaziabad	7042214707	Self Occupied	1295	1295	0	1295	Pakka	More Than 24 Meters	2005	1402	Residential		Constructed	2021-11-24	N/A	1295	2920P3	14-002	-	20357.4	0%	2035.74	0	0	-	2035.7





ZONE-3, WARD-Dundaheada(27)

Sr. No	Mohalla_Name	Govt_Plot Id	Owner_Name	Father_Name & Husband_Name	Road Name	Mobile Number	Occupancy Status	Plot Area	Total Area On Ground	Total Rented Residential Builtup Area	Total Self Residential Builtup Area	House Type	Road Width	Construction Year	House Number	House Category	Rate Multiplier	Construction Status	Survey Start Date	Old Property Tax Id	Total Builtup Area	Gis_Map_Parcels_Id	Property Label	Old Arv	New Arv	Arv_Difference	Property Tax(10%)	Water Tax	Sewerage Tax	Old Tax	New Tax
6706	Crossing Republic	yantara	N/A		Panchsheel Crossing Vijay Nagar		Self Occupied	1895	1895	0	1895	Pakka	More than 4 Meters	2005	1403	Residential		Constructed	2021-11-24	N/A	1895	2920P3	14-003	-	29789.4	0%	2978.94	0	0	-	2978.9
6707	Crossing Republic	yantara	N/A		Panchsheel Crossing Vijay Nagar		Self Occupied	1895	1895	0	1895	Pakka	More than 4 Meters	2005	1404	Residential		Constructed	2021-11-24	N/A	1895	2920P3	14-004	-	29789.4	0%	2978.94	0	0	-	2978.9
6708	Crossing Republic	yantara	Richa Sree	Shivraj Singh	Panchsheel Crossing Vijay Nagar	7303229111	Self Occupied	1700	1700	0	1700	Pakka	More than 4 Meters	2005	1405	Residential		Constructed	2021-11-24	N/A	1700	2920P3	14-005	-	26724	0%	2672.4	0	0	-	2672.4





ZONE-3, WARD-Dundaheada(27)

Sr. No	Mohalla_Name	Govt_Plot Id	Owner_Name	Father_Name & Husband_Name	Road Name	Mobile Number	Occupancy Status	Plot Area	Total Area On Ground	Total Rented Residential Builtup Area	Total Self Residential Builtup Area	House Type	Road Width	Construction Year	House Number	House Category	Rate Multiplier	Construction Status	Survey Start Date	Old Property Tax Id	Total Builtup Area	Gis_Map_Parcels_Id	Property Label	Old Arv	New Arv	Arv_Difference	Property Tax(10%)	Water Tax	Sewerage Tax	Old Tax	New Tax
6709	Crossing Republic	yantara	N/A		Panchsheel Crossing Vijay Nagar		Self Occupied	1425	1425	0	1425	Pakka	More Than 4 Meters	2005	1406	Residential		Constructed	2021-11-24	N/A	1425	2920P3	14-006	-	22401	0%	2240.1	0	0	-	2240.1
6710	Crossing Republic	yantara	Rahul Dev Sharma	brahmdevsharma	Panchsheel Crossing Vijay Nagar	9899374682	Self Occupied	1425	1425	0	1425	Pakka	More Than 4 Meters	2005	1501	Residential		Constructed	2021-11-24	N/A	1425	2920P3	15-001	-	22401	0%	2240.1	0	0	-	2240.1
6711	Crossing Republic	yantara	N/A		Panchsheel Crossing Vijay Nagar		Self Occupied	1295	1295	0	1295	Pakka	More Than 4 Meters	2005	1502	Residential		Constructed	2021-11-24	N/A	1295	2920P3	15-002	-	20357.4	0%	2035.74	0	0	-	2035.7





ZONE-3, WARD-Dundaheada(27)

Sr. No	Mohalla_Name	Govt_Plot_Id	Owner_Name	Father_Name & Husband_Name	Road Name	Mobile Number	Occupancy Status	Plot Area	Total Area On Ground Floor	Total Rented Residential Builtup Area	Total Self Residential Builtup Area	House Type	Road Width	Construction Year	House Number	House Category	Rate Multiplier	Construction Status	Survey Start Date	Old Property Tax Id	Total Built Up Area	Gis_Map_Parcels_Id	Property Label	Old Arv	New Arv	Arv_Difference	Property Tax(10%)	Water Tax	Sewerage Tax	Old Tax	New Tax
6712	Crossing Republic	yantara	N/A		Panchsheel Crossing Vijay Nagar		Rented	1895	1895	1895	0	Pakka	More Than 24 Meters	2005	1503	Residential		Constructed	2021-11-24	N/A	1895	2920P3	15-003	-	33513.1	0%	3351.31	0	0	-	3351.3
6713	Crossing Republic	yantara	N/A		Panchsheel Crossing Vijay Nagar		Self Occupied	1895	1895	0	1895	Pakka	More Than 24 Meters	2005	1504	Residential		Constructed	2021-11-24	N/A	1895	2920P3	15-004	-	29789.4	0%	2978.94	0	0	-	2978.9
6714	Crossing Republic	yantara	Subhash Chandra Bakhshi	sohanlal bakhshi	Panchsheel Crossing Vijay Nagar Ghaziabad	9873234067	Self Occupied	1700	1700	0	1700	Pakka	More Than 24 Meters	2005	1505	Residential		Constructed	2021-11-24	N/A	1700	2920P3	15-005	-	26724	0%	2672.4	0	0	-	2672.4





ZONE-3, WARD-Dundaheada(27)

Sr. No	Mohalla_Name	Govt_Plot Id	Owner_Name	Father_Name & Husband_Name	Road Name	Mobile Number	Occupancy Status	Plot Area	Total Area On Ground Floor	Total Rented Residential Builtup Area	Total Self Residential Builtup Area	House Type	Road Width	Construction Year	House Number	House Category	Rate Multiplier	Construction Status	Survey Start Date	Old Property Tax Id	Total Built Up Area	Gis_Map_Parcels_Id	Property Label	Old Arv	New Arv	Arv_Difference	Property Tax(10%)	Water Tax	Sewerage Tax	Old Tax	New Tax
6715	Crossing Republic	yantara	N/A		Panchsheel Crossing Vijay Nagar		Rented	1425	1425	1425	0	Pakka	More than 4 Meters	2005	1506	Residential		Constructed	2021-11-24	N/A	1425	2920P3	15-006	-	25201.1	0%	2520.11	0	0	-	2520.1
6716	Crossing Republic	yantara	Kumar Ashish	narendra kausar	Panchsheel Crossing Vijay Nagar	9899065180	Self Occupied	1425	1425	0	1425	Pakka	More than 4 Meters	2005	1601	Residential		Constructed	2021-11-24	N/A	1425	2920P3	16-001	-	22401	0%	2240.1	0	0	-	2240.1
6717	Crossing Republic	yantara	Ganesh Babu	rajagopal	Panchsheel Crossing Vijay Nagar	9910472119	Self Occupied	1295	1295	0	1295	Pakka	More than 4 Meters	2005	1602	Residential		Constructed	2021-11-24	N/A	1295	2920P3	16-002	-	20357.4	0%	2035.74	0	0	-	2035.7





ZONE-3, WARD-Dundaheada(27)

Sr. No	Mohalla_Name	Govt_Plot Id	Owner_Name	Father_Name & Husband_Name	Road Name	Mobile Number	Occupancy Status	Plot Area	Total Area On Ground	Total Rented Residential Builtup Area	Total Self Residential Builtup Area	House Type	Road Width	Construction Year	House Number	House Category	Rate Multiplier	Construction Status	Survey Start Date	Old Property Tax Id	Total Built Up Area	Gis_Map Parcel Id	Property Label	Old Arv	New Arv	Arv_Difference	Property Tax(10%)	Water Tax	Sewerage Tax	Old Tax	New Tax
6718	Crossing Republic	yantara	Rao Brijendra Singh	data ram yadav	Panchsheel Crossing Vijay Nagar	9968650973	Self Occupied	1895	1895	0	1895	Pakka	More than 4 Meters	2005	1603	Residential		Constructed	2021-11-24	N/A	1895	2920P3	16-003	-	29789.4	0%	2978.94	0	0	-	2978.9
6719	Crossing Republic	yantara	N/A		Panchsheel Crossing Vijay Nagar		Self Occupied	1895	1895	0	1895	Pakka	More than 4 Meters	2005	1604	Residential		Constructed	2021-11-24	N/A	1895	2920P3	16-004	-	29789.4	0%	2978.94	0	0	-	2978.9
6720	Crossing Republic	yantara	N/A		Panchsheel Crossing Vijay Nagar		Self Occupied	1700	1700	0	1700	Pakka	More than 4 Meters	2005	1605	Residential		Constructed	2021-11-24	N/A	1700	2920P3	16-005	-	26724	0%	2672.4	0	0	-	2672.4





ZONE-3, WARD-Dundaheada(27)

Sr. No	Mohalla_Name	Govt_Plot Id	Owner_Name	Father_Name & Husband_Name	Road Name	Mobile Number	Occupancy Status	Plot Area	Total Area On Ground Floor	Total Rented Residential Builtup Area	Total Self Residential Builtup Area	House Type	Road Width	Construction Year	House Number	House Category	Rate Multiplier	Construction Status	Survey Start Date	Old Property Tax Id	Total Built Up Area	Gis_Map_Parcels_Id	Property Label	Old Arv	New Arv	Arv_Difference	Property Tax(10%)	Water Tax	Sewerage Tax	Old Tax	New Tax
6721	Crossing Republic	yantara	A B S Subramayam	A bisveswarao	Panchsheel Crossing Vijay Nagar	9999226947	Self Occupied	1425	1425	0	1425	Pakka	More than 4 Meters	2005	1606	Residential		Constructed	2021-11-24	N/A	1425	2920P3	16-006	-	22401	0%	2240.1	0	0	-	2240.1
6722	Crossing Republic	yantara	Vimlesh Verma	Mangal Sain Verma	Panchsheel Crossing Vijay Nagar	8130177188	Self Occupied	1425	1425	0	1425	Pakka	More than 4 Meters	2005	1701	Residential		Constructed	2021-11-24	N/A	1425	2920P3	17-001	-	22401	0%	2240.1	0	0	-	2240.1
6723	Crossing Republic	yantara	N/A		Panchsheel Crossing Vijay Nagar		Self Occupied	1295	1295	0	1295	Pakka	More than 4 Meters	2005	1702	Residential		Constructed	2021-11-24	N/A	1295	2920P3	17-002	-	20357.4	0%	2035.74	0	0	-	2035.7





ZONE-3, WARD-Dundaheada(27)

Sr. No	Mohalla_Name	Govt_Plot Id	Owner_Name	Father_Name & Husband_Name	Road Name	Mobile Number	Occupancy Status	Plot Area	Total Area On Ground	Total Rented Residential Builtup Area	Total Self Residential Builtup Area	House Type	Road Width	Construction Year	House Number	House Category	Rate Multiplier	Construction Status	Survey Start Date	Old Property Tax Id	Total Built Up Area	Gis_Map_Parcels_Id	Property Label	Old Arv	New Arv	Arv_Difference	Property Tax(10%)	Water Tax	Sewerage Tax	Old Tax	New Tax
6724	Crossing Republic	yantara	N/A		Panchsheel Crossing Vijay Nagar		Self Occupied	1895	1895	0	1895	Pakka	More Than 4 Meters	2005	1703	Residential		Constructed	2021-11-24	N/A	1895	2920P3	17-003	-	29789.4	0%	2978.94	0	0	-	2978.9
6725	Crossing Republic	yantara	Arcan Banshi	Sanjeev Banshi	Panchsheel Crossing Vijay Nagar	9599918230	Self Occupied	1895	1895	0	1895	Pakka	More Than 4 Meters	2005	1704	Residential		Constructed	2021-11-24	N/A	1895	2920P3	17-004	-	29789.4	0%	2978.94	0	0	-	2978.9
6726	Crossing Republic	yantara	Suman Singh	Abhinav Kumar	Panchsheel Crossing Vijay Nagar	7838385411	Self Occupied	1700	1700	0	1700	Pakka	More Than 4 Meters	2005	1705	Residential		Constructed	2021-11-24	N/A	1700	2920P3	17-005	-	26724	0%	2672.4	0	0	-	2672.4





ZONE-3, WARD-Dundaheada(27)

Sr. No	Mohalla_Name	Govt_Plot Id	Owner_Name	Father_Name & Husband_Name	Road Name	Mobile Number	Occupancy Status	Plot Area	Total Area On Ground Floor	Total Rented Residential Builtup Area	Total Self Residential Builtup Area	House Type	Road Width	Construction Year	House Number	House Category	Rate Multiplier	Construction Status	Survey Start Date	Old Property Tax Id	Total Built Up Area	Gis_Map_Parcels_Id	Property Label	Old Arv	New Arv	Arv_Difference	Property Tax(10%)	Water Tax	Sewerage Tax	Old Tax	New Tax
6727	Crossing Republic	yantara	N/A		Panchsheel Crossing Vijay Nagar		Self Occupied	1425	1425	0	1425	Pakka	More Than 24 Meters	2005	1706	Residential		Constructed	2021-11-24	N/A	1425	2920P3	17-006	-	22401	0%	2240.1	0	0	-	2240.1
6728	Crossing Republic	yantara	N/A		Panchsheel Crossing Vijay Nagar		Self Occupied	1425	1425	0	1425	Pakka	More Than 24 Meters	2005	1801	Residential		Constructed	2021-11-24	N/A	1425	2920P3	18-001	-	22401	0%	2240.1	0	0	-	2240.1
6729	Crossing Republic	yantara	Shikha Kataria / Bharat Bhushan		Panchsheel Crossing Vijay Nagar Ghaziabad	9671796108	Self Occupied	1295	1295	0	1295	Pakka	More Than 24 Meters	2005	1802	Residential		Constructed	2021-11-24	N/A	1295	2920P3	18-002	-	20357.4	0%	2035.74	0	0	-	2035.7





ZONE-3, WARD-Dundaheada(27)

Sr. No	Mohalla_Name	Govt_Plot_Id	Owner_Name	Father_Name & Husband_Name	Road_Name	Mobile_Number	Occupancy_Status	Plot_Area	Total_Area_On_Ground_Floor	Total_Rented_Residential_Builtup_Area	Total_Self_Residential_Builtup_Area	House_Type	Road_Width	Construction_Year	House_Number	House_Category	Rate_Multiplier	Construction_Status	Survey_Start_Date	Old_Property_Tax_Id	Total_Builtup_Area	Gis_Map_Parcel_Id	Property_Label	Old_Arv	New_Arv	Arv_Difference	Property_Tax(10%)	Water_Tax	Sewerage_Tax	Old_Tax	New_Tax
6730	Crossing Republic	yantara	Supriya Agarwal	r b agarwal	Panchsheel Crossing Vijay Nagar	9891982797	Self Occupied	1895	1895	0	1895	Pakka	More Than 4 Meters	2005	1803	Residential		Constructed	2021-11-24	N/A	1895	2920P3	18-003	-	29789.4	0%	2978.94	0	0	-	2978.9
6731	Crossing Republic	yantara	Deepak Goel	sudheer goel	Panchsheel Crossing Vijay Nagar	8197807711	Self Occupied	1895	1895	0	1895	Pakka	More Than 4 Meters	2005	1804	Residential		Constructed	2021-11-24	N/A	1895	2920P3	18-004	-	29789.4	0%	2978.94	0	0	-	2978.9





ZONE-3, WARD-Dundaheada(27)

Sr. No	Mohalla_Name	Govt_Plot Id	Owner_Name	Father_Name & Husband_Name	Road Name	Mobile Number	Occupancy Status	Plot Area	Total Area On Ground Floor	Total Rented Residential Builtup Area	Total Self Residential Builtup Area	House Type	Road Width	Construction Year	House Number	House Category	Rate Multiplier	Construction Status	Survey Start Date	Old Property Tax Id	Total Builtup Area	Gis_Map_Parcels_Id	Property Label	Old Arv	New Arv	Arv_Difference	Property Tax(10%)	Water Tax	Sewerage Tax	Old Tax	New Tax
6732	Crossing Republic	yantara	Soumen du Bhattacharya / Nimisha Bhattacharya	sundhanshu kumar bhat tacha rya Soumen du Bhattacharya	Panchshel Crossing Vijay Nagar Ghaziabad	9818894645	Self Occupied	1700	1700	0	1700	Pakka	More than 24 Meters	2005	1805	Residential		Constructed	2021-11-24	N/A	1700	2920P3	18-005	-	26724	0%	2672.4	0	0	-	2672.4
6733	Crossing Republic	yantara	C B Sharma	ssharma	Panchshel Crossing Vijay Nagar		Self Occupied	1425	1425	0	1425	Pakka	More than 24 Meters	2005	1806	Residential		Constructed	2021-11-24	N/A	1425	2920P3	18-006	-	22401	0%	2240.1	0	0	-	2240.1





ZONE-3, WARD-Dundaheada(27)

Sr. No	Mohalla_Name	Govt_Plot Id	Owner_Name	Father_Name & Husband_Name	Road Name	Mobile Number	Occupancy Status	Plot Area	Total Area On Ground	Total Rented Residential Builtup Area	Total Self Residential Builtup Area	House Type	Road Width	Construction Year	House Number	House Category	Rate Multiplier	Construction Status	Survey Start Date	Old Property Tax Id	Total Builtup Area	Gis_Map_Parcels_Id	Property Label	Old Arv	New Arv	Arv_Difference	Property Tax(10%)	Water Tax	Sewerage Tax	Old Tax	New Tax
6734	Crossing Republic	yantara	Umesh		Panchsheel Crossing Vijay Nagar	9431117191	Rented	1425	1425	1425	0	Pakka	More than 4 Meters	2005	1901	Residential		Constructed	2021-11-24	N/A	1425	2920P3	19-001	-	25201.1	0%	2520.11	0	0	-	2520.1
6735	Crossing Republic	yantara	Sandeep Jaiswal	raja ram jaiswal	Panchsheel Crossing Vijay Nagar	9212281050	Self Occupied	1295	1295	0	1295	Pakka	More than 4 Meters	2005	1902	Residential		Constructed	2021-11-24	N/A	1295	2920P3	19-002	-	20357.4	0%	2035.74	0	0	-	2035.7
6736	Crossing Republic	yantara	N/A		Panchsheel Crossing Vijay Nagar		Self Occupied	1895	1895	0	1895	Pakka	More than 4 Meters	2005	1903	Residential		Constructed	2021-11-24	N/A	1895	2920P3	19-003	-	29789.4	0%	2978.94	0	0	-	2978.9





ZONE-3, WARD-Dundaheada(27)

Sr. No	Mohalla_Name	Govt_Plot Id	Owner_Name	Father_Name & Husband_Name	Road Name	Mobile Number	Occupancy Status	Plot Area	Total Area On Ground Floor	Total Rented Residential Builtup Area	Total Self Residential Builtup Area	House Type	Road Width	Construction Year	House Number	House Category	Rate Multiplier	Construction Status	Survey Start Date	Old Property Tax Id	Total Builtup Area	Gis_Map_Parcels_Id	Property Label	Old Arv	New Arv	Arv_Difference	Property Tax(10%)	Water Tax	Sewerage Tax	Old Tax	New Tax
6737	Crossing Republic	yantara	Tripurana Mitra/Lipika Mitra		Panchsheel Crossing Vijay Nagar Ghaziabad	9999976727	Self Occupied	1895	1895	0	1895	Pakka	More Than 4 Meters	2005	1904	Residential		Constructed	2021-11-24	N/A	1895	2920P3	19-004	-	29789.4	0%	2978.94	0	0	-	2978.9
6738	Crossing Republic	yantara	Shyamveer Singh	dorilal	Panchsheel Crossing Vijay Nagar		Self Occupied	1700	1700	0	1700	Pakka	More Than 4 Meters	2005	1905	Residential		Constructed	2021-11-24	N/A	1700	2920P3	19-005	-	26724	0%	2672.4	0	0	-	2672.4
6739	Crossing Republic	yantara	Shweta Srivastava	Prasanth Srivastava	Panchsheel Crossing Vijay Nagar		Self Occupied	1425	1425	0	1425	Pakka	More Than 4 Meters	2005	1906	Residential		Constructed	2021-11-24	N/A	1425	2920P3	19-006	-	22401	0%	2240.1	0	0	-	2240.1





ZONE-3, WARD-Dundaheada(27)

Sr. No	Mohalla_Name	Govt_Plot_Id	Owner_Name	Father_Name & Husband_Name	Road Name	Mobile Number	Occupancy Status	Plot Area	Total Area On Ground	Total Rented Residential Builtup Area	Total Self Residential Builtup Area	House Type	Road Width	Construction Year	House Number	House Category	Rate Multiplier	Construction Status	Survey Start Date	Old Property Tax Id	Total Built Up Area	Gis_Map_Parcels_Id	Property Label	Old Arv	New Arv	Arv_Difference	Property Tax(10%)	Water Tax	Sewerage Tax	Old Tax	New Tax
6740	Crossing Republic	yantara	Ajay Bhargaw		Panchsheel Crossing Vijay Nagar		Rented	1425	1425	1425	0	Pakka	More than 4 Meters	2005	2001	Residential		Constructed	2021-11-24	N/A	1425	2920P3	20-001	-	25201.1	0%	2520.11	0	0	-	2520.1
6741	Crossing Republic	yantara	N/A		Panchsheel Crossing Vijay Nagar		Self Occupied	1295	1295	0	1295	Pakka	More than 4 Meters	2005	2002	Residential		Constructed	2021-11-24	N/A	1295	2920P3	20-002	-	20357.4	0%	2035.74	0	0	-	2035.7
6742	Crossing Republic	yantara	N/A		Panchsheel Crossing Vijay Nagar		Self Occupied	1895	1895	0	1895	Pakka	More than 4 Meters	2005	2003	Residential		Constructed	2021-11-24	N/A	1895	2920P3	20-003	-	29789.4	0%	2978.94	0	0	-	2978.9





ZONE-3, WARD-Dundaheada(27)

Sr. No	Mohalla_Name	Govt_Plot_Id	Owner_Name	Father_Name & Husband_Name	Road Name	Mobile Number	Occupancy Status	Plot Area	Total Area On Ground	Total Rented Residential Builtup Area	Total Self Residential Builtup Area	House Type	Road Width	Construction Year	House Number	House Category	Rate Multiplier	Construction Status	Survey Start Date	Old Property Tax Id	Total Built Up Area	Gis Map Parcel Id	Property Label	Old Arv	New Arv	Arv Difference	Property Tax(10%)	Water Tax	Sewerage Tax	Old Tax	New Tax
6743	Crossing Republic	yantara	Jiteन्द्रा	kg handa	Panchsheel Crossing Vijay Nagar	9312396655	Self Occupied	1895	1895	0	1895	Pakka	More than 4 Meters	2005	2004	Residential		Constructed	2021-11-24	N/A	1895	2920P3	20-004	-	29789.4	0%	2978.94	0	0	-	2978.9
6744	Crossing Republic	yantara	N/A		Panchsheel Crossing Vijay Nagar		Self Occupied	1700	1700	0	1700	Pakka	More than 4 Meters	2005	2005	Residential		Constructed	2021-11-24	N/A	1700	2920P3	20-005	-	26724	0%	2672.4	0	0	-	2672.4
6745	Crossing Republic	yantara	Binugopal	kc nair	Panchsheel Crossing Vijay Nagar	9818287779	Self Occupied	1425	1425	0	1425	Pakka	More than 4 Meters	2005	2006	Residential		Constructed	2021-11-24	N/A	1425	2920P3	20-006	-	22401	0%	2240.1	0	0	-	2240.1

ZONE-3, WARD-Dundaheada(27)

Sr. No	Mohalla_Name	Govt_Plot Id	Owner_Name	Father_Name & Husband_Name	Road Name	Mobile_Number	Occupancy Status	Plot_Area	Total_Area_On_Ground_Floor	Total_Rented_Residential_Builtup_Area	Total_Self_Residential_Builtup_Area	House_Type	Road_Width	Construction_Year	House_Number	House_Category	Rate_Multiplier	Construction_Status	Survey_Start_Date	Old_Property_Tax_Id	Total_Builtup_Area	Gis_Map_Parcel_Id	Property_Label	Old_Arv	New_Arv	Arv_Difference	Property_Tax(10%)	Water_Tax	Sewerage_Tax	Old_Tax	New_Tax
6746	Crossing Republic	yantara	P C Goyal / Sachin Goyal		Panchsheel Crossing Vijay Nagar Ghaz	9810000471	Self Occupied	1425	1425	0	1425	Pakka	More Than 24 Meters	2005	2101	Residential		Constructed	2021-11-24	N/A	1425	2920P3	21-001	-	22401	0%	2240.1	0	0	-	2240.1
6747	Crossing Republic	yantara	Gaurav Jhunjhunwala	rajumar jhunjhunwala	Panchsheel Crossing Vijay Nagar Ghaz	9873956741	Self Occupied	1295	1295	0	1295	Pakka	More Than 24 Meters	2005	2102	Residential		Constructed	2021-11-24	N/A	1295	2920P3	21-002	-	20357.4	0%	2035.74	0	0	-	2035.7
6748	Crossing Republic	yantara	N/A		Panchsheel Crossing Vijay Nagar		Rented	1895	1895	1895	0	Pakka	More Than 24 Meters	2005	2103	Residential		Constructed	2021-11-24	N/A	1895	2920P3	21-003	-	33513.1	0%	3351.31	0	0	-	3351.3





ZONE-3, WARD-Dundaheada(27)

Sr. No	Mohalla_Name	Govt_Plot_Id	Owner_Name	Father_Name & Husband_Name	Road Name	Mobile_Number	Occupancy_Status	Plot_Area	Total_Area_On_Ground_Floor	Total_Rented_Residential_Builtup_Area	Total_Self_Residential_Builtup_Area	House_Type	Road_Width	Construction_Year	House_Number	House_Category	Rate_Multiplier	Construction_Status	Survey_Start_Date	Old_Property_Tax_Id	Total_Builtup_Area	Gis_Map_Parcels_Id	Property_Label	Old_Arv	New_Arv	Arv_Difference	Property_Tax(10%)	Water_Tax	Sewerage_Tax	Old_Tax	New_Tax
6749	Crossing Republic	yantara	Dipankar Guin	anilkumar Guin	Panchsheel Crossing Vijay Nagar Ghaziabad	9818673605	Self Occupied	1895	1895	0	1895	Pakka	More Than 24 Meters	2005	2104	Residential		Constructed	2021-11-24	N/A	1895	2920P3	21-004	-	29789.4	0%	2978.94	0	0	-	2978.9
6750	Crossing Republic	yantara	N/A		Panchsheel Crossing Vijay Nagar		Self Occupied	1700	1700	0	1700	Pakka	More Than 24 Meters	2005	2105	Residential		Constructed	2021-11-24	N/A	1700	2920P3	21-005	-	26724	0%	2672.4	0	0	-	2672.4
6751	Crossing Republic	yantara	Vikram Jadaun	ravi pal Singh	Panchsheel Crossing Vijay Nagar	8178646391	Self Occupied	1425	1425	0	1425	Pakka	More Than 24 Meters	2005	2106	Residential		Constructed	2021-11-24	N/A	1425	2920P3	21-006	-	22401	0%	2240.1	0	0	-	2240.1





ZONE-3, WARD-Dundaheada(27)

Sr. No	Mohalla_Name	Govt_Plot Id	Owner_Name	Father_Name & Husband_Name	Road Name	Mobile Number	Occupancy Status	Plot Area	Total Area On Ground	Total Rented Residential Builtup Area	Total Self Residential Builtup Area	House Type	Road Width	Construction Year	House Number	House Category	Rate Multiplier	Construction Status	Survey Start Date	Old Property Tax Id	Total Built Up Area	Gis_Map_Parcels_Id	Property Label	Old Arv	New Arv	Arv_Difference	Property Tax(10%)	Water Tax	Sewerage Tax	Old Tax	New Tax
6752	Crossing Republic	yantara	N/A		Panchsheel Crossing Vijay Nagar		Self Occupied	1425	1425	0	1425	Pakka	More than 4 Meters	2005	2201	Residential		Constructed	2021-11-24	N/A	1425	2920P3	22-001	-	22401	0%	2240.1	0	0	-	2240.1
6753	Crossing Republic	yantara	N/A		Panchsheel Crossing Vijay Nagar		Self Occupied	1295	1295	0	1295	Pakka	More than 4 Meters	2005	2202	Residential		Constructed	2021-11-24	N/A	1295	2920P3	22-002	-	20357.4	0%	2035.74	0	0	-	2035.7
6754	Crossing Republic	yantara	N/A		Panchsheel Crossing Vijay Nagar		Self Occupied	1895	1895	0	1895	Pakka	More than 4 Meters	2005	2203	Residential		Constructed	2021-11-24	N/A	1895	2920P3	22-003	-	29789.4	0%	2978.94	0	0	-	2978.9





ZONE-3, WARD-Dundaheada(27)

Sr. No	Mohalla_Name	Govt_Plot Id	Owner_Name	Father_Name & Husband_Name	Road Name	Mobile Number	Occupancy Status	Plot Area	Total Area_On_Ground_Floor	Total Rented_Residential_Builtup_Area	Total Self_Residential_Builtup_Area	House Type	Road Width	Construction Year	House Number	House Category	Rate Multiplier	Construction Status	Survey Start Date	Old_Property_Tax_Id	Total Built Up Area	Gis_Map_Parcel_Id	Property Label	Old Arv	New Arv	Arv_Difference	Property Tax(10%)	Water Tax	Sewerage Tax	Old Tax	New Tax
6755	Crossing Republic	yantara	Usha Mitta	Narendra Kumar	Panchsheel Crossing Vijay Nagar	9911678762	Self Occupied	1895	1895	0	1895	Pakka	More Than 4 Meters	2005	2204	Residential		Constructed	2021-11-24	N/A	1895	2920P3	22-004	-	29789.4	0%	2978.94	0	0	-	2978.9
6756	Crossing Republic	yantara	N/A		Panchsheel Crossing Vijay Nagar		Self Occupied	1700	1700	0	1700	Pakka	More Than 4 Meters	2005	2205	Residential		Constructed	2021-11-24	N/A	1700	2920P3	22-005	-	26724	0%	2672.4	0	0	-	2672.4

ZONE-3, WARD-Dundaheada(27)

Sr. No	Mohalla_Name	Govt_Plot_Id	Owner_Name	Father_Name & Husband_Name	Road Name	Mobile Number	Occupancy Status	Plot Area	Total Area On Ground Floor	Total Rented Residential Builtup Area	Total Self Residential Builtup Area	House Type	Road Width	Construction Year	House Number	House Category	Rate Multiplier	Construction Status	Survey Start Date	Old Property Tax Id	Total Built Up Area	Gis Map Parcel Id	Property Label	Old Arv	New Arv	Arv Difference	Property Tax(10%)	Water Tax	Sewerage Tax	Old Tax	New Tax
6757	Crossing Republic	yantara	Shashi Sharma / Amit Sharma	late nagendra sharma Late Nagendra Sharma	Panchsheel Crossing Vijayar Nagar Ghaziabad	9860900987	Self Occupied	1425	1425	0	1425	Pakka	More than 4 Meters	2005	2206	Residential		Constructed	2021-11-24	N/A	1425	2920P3	22-006	-	22401	0%	2240.1	0	0	-	2240.1
6758	Crossing Republic	nimbust	Amit Kumar Chhagani		Panchsheel Crossing Vijayar Nagar Ghaziabad	9650100330	Rented	1425	1425	1425	0	Pakka	Twelve to 24 Meters	2014	N-001	Residential		Constructed	2021-11-24	N/A	1425	2920P4	00-001	-	23512.5	0%	2351.25	0	0	-	2351.3





ZONE-3, WARD-Dundaheada(27)

Sr. No	Mohalla_Name	Govt_Plot Id	Owner_Name	Father_Name & Husband_Name	Road Name	Mobile Number	Occupancy Status	Plot Area	Total Area On Ground Floor	Total Rented Residential Builtup Area	Total Self Residential Builtup Area	House Type	Road Width	Construction Year	House Number	House Category	Rate Multiplier	Construction Status	Survey Start Date	Old Property Tax Id	Total Built Up Area	Gis_Map_Parcels_Id	Property Label	Old Arv	New Arv	Arv_Difference	Property Tax(10%)	Water Tax	Sewerage Tax	Old Tax	New Tax
6759	Crossing Republic	nimbust	OmPrakash	JAI KISHORI	Panchsheel Crossing Vijay Nagar	9560424878	Self Occupied	1295	1295	0	1295	Pakka	TwelveT o24	2014	N-002	Residential		Constructed	2021-11-24	N/A	1295	2920P4	00-002	-	17094	0%	1709.4	0	0	-	1709.4
6760	Crossing Republic	nimbust	Bhagwan Gupta	Rakesh Gupta	Panchsheel Crossing Vijay Nagar	9811745687	Self Occupied	1895	1895	0	1895	Pakka	TwelveT o24	2014	N-003	Residential		Constructed	2021-11-24	N/A	1895	2920P4	00-003	-	25014	0%	2501.4	0	0	-	2501.4
6761	Crossing Republic	nimbust	Rahul Big		Panchsheel Crossing Vijay Nagar		Rented	1895	1895	1895	0	Pakka	TwelveT o24	2014	N-004	Residential		Constructed	2021-11-24	N/A	1895	2920P4	00-004	-	31267.5	0%	3126.75	0	0	-	3126.8

ZONE-3, WARD-Dundaheada(27)

Sr. No	Mohalla_Nam e	Govt_Plot Id	Owner_Nam e	Fath er_Nam e & Hus band_Nam e	Road Nam e	Mobile_Nu mber	Occ upancy_Stat us	Plot_Are a	Total_Are a_On_G round_Floor	Total_Rented_Resid ential_Builtup_Are a	Total_Self_Resid ential_Built up_Are a	Hou se_Typ e	Roa d_Wid th	Constru ction_Y ear	House _Numb er	Hou se_Cat egor y	Rat e_Multipl ier	Con stru ction_Stat us	Surv ey_Star t_D ate	Old _Pr ope rty_Tax _Id	Total_Built_ Up_Are a	Gis_Ma p_Parc el_Id	Prop erty _Lab el	Old_Ar v	New_Arv	Arv_Diff erence	Property Tax(10%)	Wat er_T ax	Sew erag e_T ax	Old_T ax	New_T ax
6762	Cross ing Repu blic	nimb us	Pre m Lata Agarwal	Yog end ra Kumar Agarwal	Panc hshe el Cross ing Vijay Nagar Ghaziabad	8700179676	Self Occ upie d	1700	1700	0	1700	Pak ka	TwelveT o24	2014	N-005	Resi den tial		Con stru cted	202 1-11-24	N/A	1700	2920P4	00-005	-	22440	0%	2244	0	0	-	2244
6763	Cross ing Repu blic	nimb us	Jasbir Singh		Panc hshe el Cross ing Vijay Nagar		Self Occ upie d	1425	1425	0	1425	Pak ka	TwelveT o24	2014	N-006	Resi den tial		Con stru cted	202 1-11-24	N/A	1425	2920P4	00-006	-	18810	0%	1881	0	0	-	1881
6764	Cross ing Repu blic	nimb us	N/A		Panc hshe el Cross ing Vijay Nagar		Self Occ upie d	1425	1425	0	1425	Pak ka	TwelveT o24	2014	N-101	Resi den tial		Con stru cted	202 1-11-24	N/A	1425	2920P4	01-001	-	18810	0%	1881	0	0	-	1881





ZONE-3, WARD-Dundaheada(27)

Sr. No	Mohalla_Name	Govt_Plot_Id	Owner_Name	Father_Name & Husband_Name	Road Name	Mobile_Number	Occupancy_Status	Plot_Area	Total_Area_On_Ground_Floor	Total_Rented_Residential_Builtup_Area	Total_Self_Residential_Builtup_Area	House_Type	Road_Width	Construction_Year	House_Number	House_Category	Rate_Multiplier	Construction_Status	Survey_Start_Date	Old_Property_Tax_Id	Total_Builtup_Area	Gis_Map_Parcels_Id	Property_Label	Old_Arv	New_Arv	Arv_Difference	Property_Tax(10%)	Water_Tax	Sewerage_Tax	Old_Tax	New_Tax
6765	Crossing Republic	nimbus	Neha Bhargava	Atul Bhargava	Panchsheel Crossing Vijay Nagar Ghaziabad	9958376377	Self Occupied	1295	1295	0	1295	Pakka	TwelveT o24	2014	N-102	Residential		Constructed	2021-11-24	N/A	1295	2920P4	01-002	-	17094	0%	1709.4	0	0	-	1709.4
6766	Crossing Republic	nimbus	Pragya Bansal	Kabir Bansal	Panchsheel Crossing Vijay Nagar	9971400339	Self Occupied	1895	1895	0	1895	Pakka	TwelveT o24	2014	N-103	Residential		Constructed	2021-11-24	N/A	1895	2920P4	01-003	-	25014	0%	2501.4	0	0	-	2501.4
6767	Crossing Republic	nimbus	N/A		Panchsheel Crossing Vijay Nagar		Self Occupied	1895	1895	0	1895	Pakka	TwelveT o24	2014	N-104	Residential		Constructed	2021-11-24	N/A	1895	2920P4	01-004	-	25014	0%	2501.4	0	0	-	2501.4





ZONE-3, WARD-Dundaheada(27)

Sr. No	Mohalla_Name	Govt_Plot Id	Owner_Name	Father_Name & Husband_Name	Road Name	Mobile Number	Occupancy Status	Plot Area	Total Area On Ground Floor	Total Rented Residential Builtup Area	Total Self Residential Builtup Area	House Type	Road Width	Construction Year	House Number	House Category	Rate Multiplier	Construction Status	Survey Start Date	Old Property Tax Id	Total Builtup Area	Gis Map Parcel Id	Property Label	Old Arv	New Arv	Arv_Difference	Property Tax(10%)	Water Tax	Sewerage Tax	Old Tax	New Tax
6768	Crossing Republic	nimbubus	Rajiv Kumar Chakravarty	Panchsheel Crossing Vijay Nagar Ghaziaba		8126888866	Self Occupied	1700	1700	0	1700	Pakka	TwelveT o24	2014	N-105	Residential		Constructed	2021-11-24	N/A	1700	2920P4	01-005	-	22440	0%	2244	0	0	-	2244
6769	Crossing Republic	nimbubus	N/A	Panchsheel Crossing Vijay Nagar			Self Occupied	1425	1425	0	1425	Pakka	TwelveT o24	2014	N-106	Residential		Constructed	2021-11-24	N/A	1425	2920P4	01-006	-	18810	0%	1881	0	0	-	1881
6770	Crossing Republic	nimbubus	K.B Gupta	Panchsheel Crossing Vijay Nagar			Rented	1425	1425	1425	0	Pakka	TwelveT o24	2014	N-201	Residential		Constructed	2021-11-24	N/A	1425	2920P4	02-001	-	23512.5	0%	2351.25	0	0	-	2351.3

ZONE-3, WARD-Dundaheada(27)

Sr. No	Mohalla_Name	Govt_Plot_Id	Owner_Name	Father_Name & Husband_Name	Road Name	Mobile Number	Occupancy Status	Plot Area	Total Area On Ground	Total Rented Residential Builtup Area	Total Self Residential Builtup Area	House Type	Road Width	Construction Year	House Number	House Category	Rate Multiplier	Construction Status	Survey Start Date	Old Property Tax Id	Total Builtup Area	Gis Map Parcel Id	Property Label	Old Arv	New Arv	Arv_Difference	Property Tax(10%)	Water Tax	Sewerage Tax	Old Tax	New Tax
6771	Crossing Republic	nimbus	N/A		Panchsheel Crossing Vijay Nagar		Self Occupied	1295	1295	0	1295	Pakka	TwelveT o24	2014	N-202	Residential		Constructed	2021-11-24	N/A	1295	2920P4	02-002	-	17094	0%	1709.4	0	0	-	1709.4
6772	Crossing Republic	nimbus	Sabir Ahmed	late basir Ahmed	Panchsheel Crossing Vijay Nagar	9450111095	Self Occupied	1895	1895	0	1895	Pakka	TwelveT o24	2014	N-203	Residential		Constructed	2021-11-24	N/A	1895	2920P4	02-003	-	25014	0%	2501.4	0	0	-	2501.4
6773	Crossing Republic	nimbus	N/A		Panchsheel Crossing Vijay Nagar		Self Occupied	1895	1895	0	1895	Pakka	TwelveT o24	2014	N-204	Residential		Constructed	2021-11-24	N/A	1895	2920P4	02-004	-	25014	0%	2501.4	0	0	-	2501.4





ZONE-3, WARD-Dundaheada(27)

Sr. No	Mohalla_Name	Govt_Plot Id	Owner_Name	Father_Name & Husband_Name	Road Name	Mobile Number	Occupancy Status	Plot Area	Total Area On Ground	Total Rented Residential Builtup Area	Total Self Residential Builtup Area	House Type	Road Width	Construction Year	House Number	House Category	Rate Multiplier	Construction Status	Survey Start Date	Old Property Tax Id	Total Builtup Area	Gis Map Parcel Id	Property Label	Old Arv	New Arv	Arv Difference	Property Tax(10%)	Water Tax	Sewerage Tax	Old Tax	New Tax
6774	Crossing Republic	nimbuz	Asad Feroz		Panchsheel Crossing Vijay Nagar		Rented	1700	1700	1700	0	Pakka	TwelveT o24	2014	N-205	Residential		Constructed	2021-11-24	N/A	1700	2920P4	02-005	-	28050	0%	2805	0	0	-	2805
6775	Crossing Republic	nimbuz	N/A		Panchsheel Crossing Vijay Nagar		Self Occupied	1425	1425	0	1425	Pakka	TwelveT o24	2014	N-206	Residential		Constructed	2021-11-24	N/A	1425	2920P4	02-006	-	18810	0%	1881	0	0	-	1881
6776	Crossing Republic	nimbuz	N/A		Panchsheel Crossing Vijay Nagar		Self Occupied	1425	1425	0	1425	Pakka	TwelveT o24	2014	N-301	Residential		Constructed	2021-11-24	N/A	1425	2920P4	03-001	-	18810	0%	1881	0	0	-	1881





ZONE-3, WARD-Dundaheada(27)

Sr. No	Mohalla_Name	Govt_Plot_Id	Owner_Name	Father_Name & Husband_Name	Road Name	Mobile Number	Occupancy Status	Plot Area	Total Area On Ground Floor	Total Rented Residential Builtup Area	Total Self Residential Builtup Area	House Type	Road Width	Construction Year	House Number	House Category	Rate Multiplier	Construction Status	Survey Start Date	Old Property Tax Id	Total Built Up Area	Gis_Map_Parcels_Id	Property Label	Old Arv	New Arv	Arv_Difference	Property Tax(10%)	Water Tax	Sewerage Tax	Old Tax	New Tax
6777	Crossing Republic	nimbus	N/A		Panchsheel Crossing Vijay Nagar		Rented	1295	1295	1295	0	Pakka	TwelveT o24	2014	N-302	Residential		Constructed	2021-11-24	N/A	1295	2920P4	03-002	-	21367.5	0%	2136.75	0	0	-	2136.8
6778	Crossing Republic	nimbus	Rahul		Panchsheel Crossing Vijay Nagar		Rented	1895	1895	1895	0	Pakka	TwelveT o24	2014	N-303	Residential		Constructed	2021-11-24	N/A	1895	2920P4	03-003	-	31267.5	0%	3126.75	0	0	-	3126.8
6779	Crossing Republic	nimbus	Harpreet Singh Kamal Deep Kaur	kulhar Singh	Panchsheel Crossing Vijay Nagar Ghaziabad	9212582820	Self Occupied	1895	1895	0	1895	Pakka	TwelveT o24	2014	N-304	Residential		Constructed	2021-11-24	N/A	1895	2920P4	03-004	-	25014	0%	2501.4	0	0	-	2501.4





ZONE-3, WARD-Dundaheada(27)

Sr. No	Mohalla_Name	Govt_Plot Id	Owner_Name	Father_Name & Husband_Name	Road Name	Mobile Number	Occupancy Status	Plot Area	Total Area On Ground Floor	Total Rented Residential Builtup Area	Total Self Residential Builtup Area	House Type	Road Width	Construction Year	House Number	House Category	Rate Multiplier	Construction Status	Survey Start Date	Old Property Tax Id	Total Built Up Area	Gis_Map_Parcels_Id	Property Label	Old Arv	New Arv	Arv_Difference	Property Tax(10%)	Water Tax	Sewerage Tax	Old Tax	New Tax
6780	Crossing Republic	nimbus	Ravi Jain		Panchsheel Crossing Vijay Nagar		Rented	1700	1700	1700	0	Pakka	TwelveT o24	2014	N-305	Residential		Constructed	2021-11-24	N/A	1700	2920P4	03-005	-	28050	0%	2805	0	0	-	2805
6781	Crossing Republic	nimbus	N/A		Panchsheel Crossing Vijay Nagar		Rented	1425	1425	1425	0	Pakka	TwelveT o24	2014	N-306	Residential		Constructed	2021-11-24	N/A	1425	2920P4	03-006	-	23512.5	0%	2351.25	0	0	-	2351.3
6782	Crossing Republic	nimbus	Prakhar Goyal	Prakhar Goyal	Panchsheel Crossing Vijay Nagar	8585937141	Self Occupied	1425	1425	0	1425	Pakka	TwelveT o24	2014	N-401	Residential		Constructed	2021-11-24	N/A	1425	2920P4	04-001	-	18810	0%	1881	0	0	-	1881





ZONE-3, WARD-Dundaheada(27)

Sr. No	Mohalla_Name	Govt_Plot_Id	Owner_Name	Father_Name & Husband_Name	Road Name	Mobile Number	Occupancy Status	Plot Area	Total Area On Ground	Total Rented Residential Builtup Area	Total Self Residential Builtup Area	House Type	Road Width	Construction Year	House Number	House Category	Rate Multiplier	Construction Status	Survey Start Date	Old Property Tax Id	Total Builtup Area	Gis_Map_Parcel_Id	Property Label	Old Arv	New Arv	Arv_Difference	Property Tax(10%)	Water Tax	Sewerage Tax	Old Tax	New Tax
6783	Crossing Republic	nimbus	N/A		Panchsheel Crossing Vijay Nagar		Self Occupied	1295	1295	0	1295	Pakka	TwelveT o24	2014	N-402	Residential		Constructed	2021-11-24	N/A	1295	2920P4	04-002	-	17094	0%	1709.4	0	0	-	1709.4
6784	Crossing Republic	nimbus	N/A		Panchsheel Crossing Vijay Nagar		Self Occupied	1895	1895	0	1895	Pakka	TwelveT o24	2014	N-403	Residential		Constructed	2021-11-24	N/A	1895	2920P4	04-003	-	25014	0%	2501.4	0	0	-	2501.4
6785	Crossing Republic	nimbus	Sudhir Sahi		Panchsheel Crossing Vijay Nagar		Rented	1895	1895	1895	0	Pakka	TwelveT o24	2014	N-404	Residential		Constructed	2021-11-24	N/A	1895	2920P4	04-004	-	31267.5	0%	3126.75	0	0	-	3126.8





ZONE-3, WARD-Dundaheada(27)

Sr. No	Mohalla_Name	Govt_Plot_Id	Owner_Name	Father_Name & Husband_Name	Road Name	Mobile Number	Occupancy Status	Plot Area	Total Area On Ground	Total Rented Residential Builtup Area	Total Self Residential Builtup Area	House Type	Road Width	Construction Year	House Number	House Category	Rate Multiplier	Construction Status	Survey Start Date	Old Property Tax Id	Total Builtup Area	Gis_Map_Parcels_Id	Property Label	Old Arv	New Arv	Arv_Difference	Property Tax(10%)	Water Tax	Sewerage Tax	Old Tax	New Tax
6786	Crossing Republic	nimbus	N/A		Panchsheel Crossing Vijay Nagar		Self Occupied	1700	1700	0	1700	Pakka	TwelveT o24	2014	N-405	Residential		Constructed	2021-11-24	N/A	1700	2920P4	04-005	-	22440	0%	2244	0	0	-	2244
6787	Crossing Republic	nimbus	Anil Gagri		Panchsheel Crossing Vijay Nagar		Self Occupied	1425	1425	0	1425	Pakka	TwelveT o24	2014	N-406	Residential		Constructed	2021-11-24	N/A	1425	2920P4	04-006	-	18810	0%	1881	0	0	-	1881
6788	Crossing Republic	nimbus	N/A		Panchsheel Crossing Vijay Nagar		Self Occupied	1425	1425	0	1425	Pakka	TwelveT o24	2014	N-501	Residential		Constructed	2021-11-24	N/A	1425	2920P4	05-001	-	18810	0%	1881	0	0	-	1881





ZONE-3, WARD-Dundaheada(27)

Sr. No	Mohalla_Name	Govt_Plot Id	Owner_Name	Father_Name & Husband_Name	Road Name	Mobile Number	Occupancy Status	Plot Area	Total Area On Ground Floor	Total Rented Residential Builtup Area	Total Self Residential Builtup Area	House Type	Road Width	Construction Year	House Number	House Category	Rate Multiplier	Construction Status	Survey Start Date	Old Property Tax Id	Total Built Up Area	Gis_Map_Parcels_Id	Property Label	Old Arv	New Arv	Arv_Difference	Property Tax(10%)	Water Tax	Sewerage Tax	Old Tax	New Tax
6789	Crossing Republic	nimbust	Vivek Gupta		Panchsheel Crossing Vijay Nagar		Rented	1295	1295	1295	0	Pakka	TwelveT o24	2014	N-502	Residential		Constructed	2021-11-24	N/A	1295	2920P4	05-002	-	21367.5	0%	2136.75	0	0	-	2136.8
6790	Crossing Republic	nimbust	Monika Jain	Anuj Jain	Panchsheel Crossing Vijay Nagar		Rented	1895	1895	1895	0	Pakka	TwelveT o24	2014	N-503	Residential		Constructed	2021-11-24	N/A	1895	2920P4	05-003	-	31267.5	0%	3126.75	0	0	-	3126.8
6791	Crossing Republic	nimbust	Akshat Mat Hur	g.p Mat Hur	Panchsheel Crossing Vijay Nagar Ghaziabad	9310245461	Self Occupied	1895	1895	0	1895	Pakka	TwelveT o24	2014	N-504	Residential		Constructed	2021-11-24	N/A	1895	2920P4	05-004	-	25014	0%	2501.4	0	0	-	2501.4





ZONE-3, WARD-Dundaheada(27)

Sr. No	Mohalla_Name	Govt_Plot Id	Owner_Name	Father_Name & Husband_Name	Road Name	Mobile Number	Occupancy Status	Plot Area	Total Area On Ground	Total Rented Residential Builtup Area	Total Self Residential Builtup Area	House Type	Road Width	Construction Year	House Number	House Category	Rate Multiplier	Construction Status	Survey Start Date	Old Property Tax Id	Total Builtup Area	Gis Map Parcel Id	Property Label	Old Arv	New Arv	Arv Difference	Property Tax(10%)	Water Tax	Sewerage Tax	Old Tax	New Tax
6792	Crossing Republic	nimbus	H.R Rao Manju Rao	Bali Karan Rao	Panchsheel Crossing Vijay Nagar	9717630938	Self Occupied	1700	1700	0	1700	Pakka	TwelveT o24	2014	N-505	Residential		Constructed	2021-11-24	N/A	1700	2920P4	05-005	-	22440	0%	2244	0	0	-	2244
6793	Crossing Republic	nimbus	N/A		Panchsheel Crossing Vijay Nagar		Self Occupied	1425	1425	0	1425	Pakka	TwelveT o24	2014	N-506	Residential		Constructed	2021-11-24	N/A	1425	2920P4	05-006	-	18810	0%	1881	0	0	-	1881
6794	Crossing Republic	nimbus	N/A		Panchsheel Crossing Vijay Nagar		Rented	1425	1425	1425	0	Pakka	TwelveT o24	2014	N-601	Residential		Constructed	2021-11-24	N/A	1425	2920P4	06-001	-	23512.5	0%	2351.25	0	0	-	2351.3





ZONE-3, WARD-Dundaheada(27)

Sr. No	Mohalla_Name	Govt_Plot Id	Owner_Name	Father_Name & Husband_Name	Road Name	Mobile Number	Occupancy Status	Plot Area	Total Area On Ground	Total Rented Residential Builtup Area	Total Self Residential Builtup Area	House Type	Road Width	Construction Year	House Number	House Category	Rate Multiplier	Construction Status	Survey Start Date	Old Property Tax Id	Total Builtup Area	Gis_Map_Parcels_Id	Property Label	Old Arv	New Arv	Arv_Difference	Property Tax(10%)	Water Tax	Sewerage Tax	Old Tax	New Tax
6795	Crossing Republic	nimb	Nadim Ahmed Siddique	Panchsheel Crossing Vijay Nagar Ghaz			Rented	1295	1295	1295	0	Pakka	TwelveT o24	2014	N-602	Residential		Constructed	2021-11-24	N/A	1295	2920P4	06-002	-	21367.5	0%	2136.75	0	0	-	2136.8
6796	Crossing Republic	nimb	N/A	Panchsheel Crossing Vijay Nagar			Self Occupied	1895	1895	0	1895	Pakka	TwelveT o24	2014	N-603	Residential		Constructed	2021-11-24	N/A	1895	2920P4	06-003	-	25014	0%	2501.4	0	0	-	2501.4
6797	Crossing Republic	nimb	Abhinash Arora	Panchsheel Crossing Vijay Nagar			Rented	1895	1895	1895	0	Pakka	TwelveT o24	2014	N-604	Residential		Constructed	2021-11-24	N/A	1895	2920P4	06-004	-	31267.5	0%	3126.75	0	0	-	3126.8





ZONE-3, WARD-Dundaheada(27)

Sr. No	Mohalla_Name	Govt_Plot Id	Owner_Name	Father_Name & Husband_Name	Road Name	Mobile Number	Occupancy Status	Plot Area	Total Area On Ground Floor	Total Rented Residential Builtup Area	Total Self Residential Builtup Area	House Type	Road Width	Construction Year	House Number	House Category	Rate Multiplier	Construction Status	Survey Start Date	Old Property Tax Id	Total Built Up Area	Gis_Map Parcel Id	Property Label	Old Arv	New Arv	Arv_Difference	Property Tax(10%)	Water Tax	Sewerage Tax	Old Tax	New Tax
6798	Crossing Republic	nimbust	Gunjan Tyagi		Panchsheel Crossing Vijay Nagar		Rented	1700	1700	1700	0	Pakka	TwelveT o24	2014	N-605	Residential		Constructed	2021-11-24	N/A	1700	2920P4	06-005	-	28050	0%	2805	0	0	-	2805
6799	Crossing Republic	nimbust	R K Agarwal		Panchsheel Crossing Vijay Nagar		Rented	1425	1425	1425	0	Pakka	TwelveT o24	2014	N-606	Residential		Constructed	2021-11-24	N/A	1425	2920P4	06-006	-	23512.5	0%	2351.25	0	0	-	2351.3
6800	Crossing Republic	nimbust	Shobhit Rastogi	Ashok Rastogi	Panchsheel Crossing Vijay Nagar	9971105958	Self Occupied	1425	1425	0	1425	Pakka	TwelveT o24	2014	N-701	Residential		Constructed	2021-11-24	N/A	1425	2920P4	07-001	-	18810	0%	1881	0	0	-	1881





ZONE-3, WARD-Dundaheada(27)

Sr. No	Mohalla_Name	Govt_Plot Id	Owner_Name	Father_Name & Husband_Name	Road Name	Mobile Number	Occupancy Status	Plot Area	Total Area On Ground	Total Rented Residential Builtup Area	Total Self Residential Builtup Area	House Type	Road Width	Construction Year	House Number	House Category	Rate Multiplier	Construction Status	Survey Start Date	Old Property Tax Id	Total Builtup Area	Gis Map Parcel Id	Property Label	Old Arv	New Arv	Arv Difference	Property Tax(10%)	Water Tax	Sewerage Tax	Old Tax	New Tax
6801	Crossing Republic	nimbus	N/A		Panchsheel Crossing Vijay Nagar		Self Occupied	1295	1295	0	1295	Pakka	TwelveT o24	2014	N-702	Residential		Constructed	2021-11-24	N/A	1295	2920P4	07-002	-	17094	0%	1709.4	0	0	-	1709.4
6802	Crossing Republic	nimbus	N/A		Panchsheel Crossing Vijay Nagar		Self Occupied	1895	1895	0	1895	Pakka	TwelveT o24	2014	N-703	Residential		Constructed	2021-11-24	N/A	1895	2920P4	07-003	-	25014	0%	2501.4	0	0	-	2501.4
6803	Crossing Republic	nimbus	Vishal Bhardwaj		Panchsheel Crossing Vijay Nagar		Rented	1895	1895	1895	0	Pakka	TwelveT o24	2014	N-704	Residential		Constructed	2021-11-24	N/A	1895	2920P4	07-004	-	31267.5	0%	3126.75	0	0	-	3126.8





ZONE-3, WARD-Dundaheada(27)

Sr. No	Mohalla_Name	Govt_Plot Id	Owner_Name	Father_Name & Husband_Name	Road Name	Mobile Number	Occupancy Status	Plot Area	Total Area On Ground	Total Rented Residential Builtup Area	Total Self Residential Builtup Area	House Type	Road Width	Construction Year	House Number	House Category	Rate Multiplier	Construction Status	Survey Start Date	Old Property Tax Id	Total Builtup Area	Gis_Map Parcel Id	Property Label	Old Arv	New Arv	Arv_Difference	Property Tax(10%)	Water Tax	Sewerage Tax	Old Tax	New Tax
6804	Crossing Republic	nimb	Varun		Panchsheel Crossing Vijay Nagar		Rented	1700	1700	1700	0	Pakka	TwelveT o24	2014	N-705	Residential		Constructed	2021-11-24	N/A	1700	2920P4	07-005	-	28050	0%	2805	0	0	-	2805
6805	Crossing Republic	nimb	N/A		Panchsheel Crossing Vijay Nagar		Self Occupied	1425	1425	0	1425	Pakka	TwelveT o24	2014	N-706	Residential		Constructed	2021-11-24	N/A	1425	2920P4	07-006	-	18810	0%	1881	0	0	-	1881
6806	Crossing Republic	nimb	Shashank Jain	sk Jain	Panchsheel Crossing Vijay Nagar	9810480622	Self Occupied	1425	1425	0	1425	Pakka	TwelveT o24	2014	N-801	Residential		Constructed	2021-11-24	N/A	1425	2920P4	08-001	-	18810	0%	1881	0	0	-	1881





ZONE-3, WARD-Dundaheada(27)

Sr. No	Mohalla_Name	Govt_Plot Id	Owner_Name	Father_Name & Husband_Name	Road Name	Mobile Number	Occupancy Status	Plot Area	Total Area On Ground Floor	Total Rented Residential Builtup Area	Total Self Residential Builtup Area	House Type	Road Width	Construction Year	House Number	House Category	Rate Multiplier	Construction Status	Survey Start Date	Old Property Tax Id	Total Builtup Area	Gis Map Parcel Id	Property Label	Old Arv	New Arv	Arv Difference	Property Tax(10%)	Water Tax	Sewerage Tax	Old Tax	New Tax
6807	Crossing Republic	nimbus	N/A		Panchsheel Crossing Vijay Nagar		Self Occupied	1295	1295	0	1295	Pakka	TwelveT o24	2014	N-802	Residential		Constructed	2021-11-24	N/A	1295	2920P4	08-002	-	17094	0%	1709.4	0	0	-	1709.4
6808	Crossing Republic	nimbus	Sarvesh Kumar Leena Harit	c.d harit	Panchsheel Crossing Vijay Nagar Ghaziabad	9997695454	Self Occupied	1895	1895	0	1895	Pakka	TwelveT o24	2014	N-803	Residential		Constructed	2021-11-24	N/A	1895	2920P4	08-003	-	25014	0%	2501.4	0	0	-	2501.4
6809	Crossing Republic	nimbus	Richa Mittal	Sarda Mittal	Panchsheel Crossing Vijay Nagar	9650022717	Self Occupied	1895	1895	0	1895	Pakka	TwelveT o24	2014	N-804	Residential		Constructed	2021-11-24	N/A	1895	2920P4	08-004	-	25014	0%	2501.4	0	0	-	2501.4





ZONE-3, WARD-Dundaheada(27)

Sr. No	Mohalla_Name	Govt_Plot_Id	Owner_Name	Father_Name & Husband_Name	Road Name	Mobile Number	Occupancy Status	Plot Area	Total Area On Ground Floor	Total Rented Residential Builtup Area	Total Self Residential Builtup Area	House Type	Road Width	Construction Year	House Number	House Category	Rate Multiplier	Construction Status	Survey Start Date	Old Property Tax Id	Total Built Up Area	Gis Map Parcel Id	Property Label	Old Arv	New Arv	Arv Difference	Property Tax(10%)	Water Tax	Sewerage Tax	Old Tax	New Tax
6810	Crossing Republic	nimbus	Hars h Vardha n Tya gi		Panc hshel Crossing Vijay Nagar		Rented	1700	1700	1700	0	Pak ka	TwelveT o24	2014	N-805	Resi dential		Con stru cted	202 1-11-24	N/A	1700	2920P4	08-005	-	28050	0%	2805	0	0	-	2805
6811	Crossing Republic	nimbus	Shal ini Soni	Shiv ans u Ver ma	Panc hshel Crossing Vijay Nagar	9654639314	Self Occupie d	1425	1425	0	1425	Pak ka	TwelveT o24	2014	N-806	Resi dential		Con stru cted	202 1-11-24	N/A	1425	2920P4	08-006	-	18810	0%	1881	0	0	-	1881
6812	Crossing Republic	nimbus	N/A		Panc hshel Crossing Vijay Nagar		Self Occupie d	1425	1425	0	1425	Pak ka	TwelveT o24	2014	N-901	Resi dential		Con stru cted	202 1-11-24	N/A	1425	2920P4	09-001	-	18810	0%	1881	0	0	-	1881

ZONE-3, WARD-Dundaheada(27)

Sr. No	Mohalla_Name	Govt_Plot_Id	Owner_Name	Father_Name & Husband_Name	Road Name	Mobile Number	Occupancy Status	Plot Area	Total Area On Ground	Total Rented Residential Builtup Area	Total Self Residential Builtup Area	House Type	Road Width	Construction Year	House Number	House Category	Rate Multiplier	Construction Status	Survey Start Date	Old Property Tax Id	Total Built Up Area	Gis Map Parcel Id	Property Label	Old Arv	New Arv	Arv Difference	Property Tax(10%)	Water Tax	Sewerage Tax	Old Tax	New Tax
6813	Crossing Republic	nimbubus	Amit		Panchsheel Crossing Vijay Nagar		Self Occupied	1295	1295	0	1295	Pakka	TwelveT o24	2014	N-902	Residential		Constructed	2021-11-24	N/A	1295	2920P4	09-002	-	17094	0%	1709.4	0	0	-	1709.4
6814	Crossing Republic	nimbubus	N/A		Panchsheel Crossing Vijay Nagar		Self Occupied	1895	1895	0	1895	Pakka	TwelveT o24	2014	N-903	Residential		Constructed	2021-11-24	N/A	1895	2920P4	09-003	-	25014	0%	2501.4	0	0	-	2501.4
6815	Crossing Republic	nimbubus	Gee ta Awasthi		Panchsheel Crossing Vijay Nagar		Rented	1895	1895	1895	0	Pakka	TwelveT o24	2014	N-904	Residential		Constructed	2021-11-24	N/A	1895	2920P4	09-004	-	31267.5	0%	3126.75	0	0	-	3126.8





ZONE-3, WARD-Dundaheada(27)

Sr. No	Mohalla_Name	Govt_Plot_Id	Owner_Name	Father_Name & Husband_Name	Road Name	Mobile Number	Occupancy Status	Plot Area	Total Area On Ground Floor	Total Rented Residential Builtup Area	Total Self Residential Builtup Area	House Type	Road Width	Construction Year	House Number	House Category	Rate Multiplier	Construction Status	Survey Start Date	Old Property Tax Id	Total Built Up Area	Gis_Map_Parcels_Id	Property Label	Old Arv	New Arv	Arv_Difference	Property Tax(10%)	Water Tax	Sewerage Tax	Old Tax	New Tax
6816	Crossing Republic	nimbus	Prabhut Kaliya		Panchsheel Crossing Vijay Nagar		Self Occupied	1700	1700	0	1700	Pakka	TwelveT o24	2014	N-905	Residential		Constructed	2021-11-24	N/A	1700	2920P4	09-005	-	22440	0%	2244	0	0	-	2244
6817	Crossing Republic	nimbus	N/A		Panchsheel Crossing Vijay Nagar		Self Occupied	1425	1425	0	1425	Pakka	TwelveT o24	2014	N-906	Residential		Constructed	2021-11-24	N/A	1425	2920P4	09-006	-	18810	0%	1881	0	0	-	1881
6818	Crossing Republic	nimbus	N/A		Panchsheel Crossing Vijay Nagar		Self Occupied	1425	1425	0	1425	Pakka	TwelveT o24	2014	N-1001	Residential		Constructed	2021-11-24	N/A	1425	2920P4	10-001	-	18810	0%	1881	0	0	-	1881





ZONE-3, WARD-Dundaheada(27)

Sr. No	Mohalla_Name	Govt_Plot Id	Owner_Name	Father_Name & Husband_Name	Road Name	Mobile Number	Occupancy Status	Plot Area	Total Area On Ground	Total Rented Residential Builtup Area	Total Self Residential Builtup Area	House Type	Road Width	Construction Year	House Number	House Category	Rate Multiplier	Construction Status	Survey Start Date	Old Property Tax Id	Total Built Up Area	Gis Map Parcel Id	Property Label	Old Arv	New Arv	Arv Difference	Property Tax(10%)	Water Tax	Sewerage Tax	Old Tax	New Tax
6819	Crossing Republic	nimbus	N/A		Panchsheel Crossing Vijay Nagar		Self Occupied	1295	1295	0	1295	Pakka	TwelveT o24	2014	N-1002	Residential		Constructed	2021-11-24	N/A	1295	2920P4	10-002	-	17094	0%	1709.4	0	0	-	1709.4
6820	Crossing Republic	nimbus	N/A		Panchsheel Crossing Vijay Nagar		Self Occupied	1895	1895	0	1895	Pakka	TwelveT o24	2014	N-1003	Residential		Constructed	2021-11-24	N/A	1895	2920P4	10-003	-	25014	0%	2501.4	0	0	-	2501.4
6821	Crossing Republic	nimbus	Surendra Payal	Jagat Singh payal	Panchsheel Crossing Vijay Nagar	9999993414	Self Occupied	1895	1895	0	1895	Pakka	TwelveT o24	2014	N-1004	Residential		Constructed	2021-11-24	N/A	1895	2920P4	10-004	-	25014	0%	2501.4	0	0	-	2501.4

ZONE-3, WARD-Dundaheada(27)

Sr. No	Mohalla_Name	Govt_Plot Id	Owner_Name	Father_Name & Husband_Name	Road Name	Mobile Number	Occupancy Status	Plot Area	Total Area On Ground Floor	Total Rented Residential Builtup Area	Total Self Residential Builtup Area	House Type	Road Width	Construction Year	House Number	House Category	Rate Multiplier	Construction Status	Survey Start Date	Old Property Tax Id	Total Built Up Area	Gis_Map Parcel Id	Property Label	Old Arv	New Arv	Arv_Difference	Property Tax(10%)	Water Tax	Sewerage Tax	Old Tax	New Tax
6822	Crossing Republic	nimbus	N.K Verma	Babita Verma	Panchsheel Crossing Vijay Nagar Ghaziabad		Rented	1700	1700	1700	0	Pakka	Twelve to 24	2014	N-1005	Residential		Constructed	2021-11-24	N/A	1700	2920P4	10-005	-	28050	0%	2805	0	0	-	2805
6823	Crossing Republic	nimbus	Kamal Jeet Singh	sukdev Singh	Panchsheel Crossing Vijay Nagar	7042393804	Self Occupied	1425	1425	0	1425	Pakka	Twelve to 24	2014	N-1006	Residential		Constructed	2021-11-24	N/A	1425	2920P4	10-006	-	18810	0%	1881	0	0	-	1881
6824	Crossing Republic	nimbus	Gagan Khandari	Indrajit Khandari	Panchsheel Crossing Vijay Nagar	9811241255	Rented	1425	1425	1425	0	Pakka	Twelve to 24	2014	N-1101	Residential		Constructed	2021-11-24	N/A	1425	2920P4	11-001	-	23512.5	0%	2351.25	0	0	-	2351.3





ZONE-3, WARD-Dundaheada(27)

Sr. No	Mohalla_Name	Govt_Plot_Id	Owner_Name	Father_Name & Husband_Name	Road Name	Mobile Number	Occupancy Status	Plot Area	Total Area On Ground Floor	Total Rented Residential Builtup Area	Total Self Residential Builtup Area	House Type	Road Width	Construction Year	House Number	House Category	Rate Multiplier	Construction Status	Survey Start Date	Old Property Tax Id	Total Built Up Area	Gis_Map_Parcels_Id	Property Label	Old Arv	New Arv	Arv_Difference	Property Tax(10%)	Water Tax	Sewerage Tax	Old Tax	New Tax
6825	Crossing Republic	nimb	N/A		Panchsheel Crossing Vijay Nagar		Self Occupied	1295	1295	0	1295	Pakka	TwelveT o24	2014	N-1102	Residential		Constructed	2021-11-24	N/A	1295	2920P4	11-002	-	17094	0%	1709.4	0	0	-	1709.4
6826	Crossing Republic	nimb	Vikash Goyal	r.p Goyal	Panchsheel Crossing Vijay Nagar	9899188974	Self Occupied	1895	1895	0	1895	Pakka	TwelveT o24	2014	N-1103	Residential		Constructed	2021-11-24	N/A	1895	2920P4	11-003	-	25014	0%	2501.4	0	0	-	2501.4
6827	Crossing Republic	nimb	Prafull Jain		Panchsheel Crossing Vijay Nagar		Rented	1895	1895	1895	0	Pakka	TwelveT o24	2014	N-1104	Residential		Constructed	2021-11-24	N/A	1895	2920P4	11-004	-	31267.5	0%	3126.75	0	0	-	3126.8





ZONE-3, WARD-Dundaheada(27)

Sr. No	Mohalla_Name	Govt_Plot_Id	Owner_Name	Father_Name & Husband_Name	Road Name	Mobile Number	Occupancy Status	Plot Area	Total Area On Ground Floor	Total Rented Residential Builtup Area	Total Self Residential Builtup Area	House Type	Road Width	Construction Year	House Number	House Category	Rate Multiplier	Construction Status	Survey Start Date	Old Property Tax Id	Total Built Up Area	Gis_Map_Parcels_Id	Property Label	Old Arv	New Arv	Arv_Difference	Property Tax(10%)	Water Tax	Sewerage Tax	Old Tax	New Tax
6828	Crossing Republic	nimbus	Ashutosh Sharma	b.b sharma	Panchsheel Crossing Vijay Nagar Ghaziabad	9899062524	Self Occupied	1700	1700	0	1700	Pakka	Twelve 24	2014	N-1105	Residential		Constructed	2021-11-24	N/A	1700	2920P4	11-005	-	22440	0%	2244	0	0	-	2244
6829	Crossing Republic	nimbus	N/A		Panchsheel Crossing Vijay Nagar		Self Occupied	1425	1425	0	1425	Pakka	Twelve 24	2014	N-1106	Residential		Constructed	2021-11-24	N/A	1425	2920P4	11-006	-	18810	0%	1881	0	0	-	1881
6830	Crossing Republic	nimbus	Jyoti		Panchsheel Crossing Vijay Nagar		Self Occupied	1425	1425	0	1425	Pakka	Twelve 24	2014	N-1201	Residential		Constructed	2021-11-24	N/A	1425	2920P4	12-001	-	18810	0%	1881	0	0	-	1881





ZONE-3, WARD-Dundaheada(27)

Sr. No	Mohalla_Name	Govt_Plot Id	Owner_Name	Father_Name & Husband_Name	Road Name	Mobile Number	Occupancy Status	Plot Area	Total Area On Ground Floor	Total Rented Residential Builtup Area	Total Self Residential Builtup Area	House Type	Road Width	Construction Year	House Number	House Category	Rate Multiplier	Construction Status	Survey Start Date	Old Property Tax Id	Total Builtup Area	Gis_Map_Parcels_Id	Property Label	Old Arv	New Arv	Arv_Difference	Property Tax(10%)	Water Tax	Sewerage Tax	Old Tax	New Tax
6831	Crossing Republic	nimbus	Ashish Arora	kaishchand Arora	Panchsheel Crossing Vijay Nagar Ghaziabad	9821618065	Self Occupied	1295	1295	0	1295	Pakka	Twelve to 24	2014	N-1202	Residential		Constructed	2021-11-24	N/A	1295	2920P4	12-002	-	17094	0%	1709.4	0	0	-	1709.4
6832	Crossing Republic	nimbus	Ashok Kumar	chiranjilal	Panchsheel Crossing Vijay Nagar	9868396300	Self Occupied	1895	1895	0	1895	Pakka	Twelve to 24	2014	N-1203	Residential		Constructed	2021-11-24	N/A	1895	2920P4	12-003	-	25014	0%	2501.4	0	0	-	2501.4
6833	Crossing Republic	nimbus	Alok Shankar Mishra	sureshnarayan Mishra	Panchsheel Crossing Vijay Nagar Ghaziabad	9810449051	Self Occupied	1895	1895	0	1895	Pakka	Twelve to 24	2014	N-1204	Residential		Constructed	2021-11-24	N/A	1895	2920P4	12-004	-	25014	0%	2501.4	0	0	-	2501.4





ZONE-3, WARD-Dundaheada(27)

Sr. No	Mohalla_Name	Govt_Plot Id	Owner_Name	Father_Name & Husband_Name	Road Name	Mobile Number	Occupancy Status	Plot Area	Total Area On Ground	Total Rented Residential Builtup Area	Total Self Residential Builtup Area	House Type	Road Width	Construction Year	House Number	House Category	Rate Multiplier	Construction Status	Survey Start Date	Old Property Tax Id	Total Builtup Area	Gis Map Parcel Id	Property Label	Old Arv	New Arv	Arv Difference	Property Tax(10%)	Water Tax	Sewerage Tax	Old Tax	New Tax
6834	Crossing Republic	nimbus	Raju Tomar		Panchsheel Crossing Vijay Nagar		Rented	1700	1700	1700	0	Pakka	TwelveT o24	2014	N-1205	Residential		Constructed	2021-11-24	N/A	1700	2920P4	12-005	-	28050	0%	2805	0	0	-	2805
6835	Crossing Republic	nimbus	N/A		Panchsheel Crossing Vijay Nagar		Self Occupied	1425	1425	0	1425	Pakka	TwelveT o24	2014	N-1206	Residential		Constructed	2021-11-24	N/A	1425	2920P4	12-006	-	18810	0%	1881	0	0	-	1881
6836	Crossing Republic	nimbus	Shailendra Kumar	Gopal Krishna	Panchsheel Crossing Vijay Nagar	9654108500	Self Occupied	1425	1425	0	1425	Pakka	TwelveT o24	2014	N-1301	Residential		Constructed	2021-11-24	N/A	1425	2920P4	13-001	-	18810	0%	1881	0	0	-	1881





ZONE-3, WARD-Dundaheada(27)

Sr. No	Mohalla_Name	Govt_Plot_Id	Owner_Name	Father_Name & Husband_Name	Road Name	Mobile Number	Occupancy Status	Plot Area	Total Area On Ground Floor	Total Rented Residential Builtup Area	Total Self Residential Builtup Area	House Type	Road Width	Construction Year	House Number	House Category	Rate Multiplier	Construction Status	Survey Start Date	Old Property Tax Id	Total Built Up Area	Gis Map Parcel Id	Property Label	Old Arv	New Arv	Arv Difference	Property Tax(10%)	Water Tax	Sewerage Tax	Old Tax	New Tax
6837	Crossing Republic	nimbus	Ravi Gupta	pd Gupta	Panchsheel Crossing Vijay Nagar	8860011555	Self Occupied	1295	1295	0	1295	Pakka	TwelveT o24	2014	N-1302	Residential		Constructed	2021-11-24	N/A	1295	2920P4	13-002	-	17094	0%	1709.4	0	0	-	1709.4
6838	Crossing Republic	nimbus	N/A		Panchsheel Crossing Vijay Nagar		Self Occupied	1895	1895	0	1895	Pakka	TwelveT o24	2014	N-1303	Residential		Constructed	2021-11-24	N/A	1895	2920P4	13-003	-	25014	0%	2501.4	0	0	-	2501.4
6839	Crossing Republic	nimbus	Vind Naval Alka	omprakash Naval	Panchsheel Crossing Vijay Nagar	9811791551	Self Occupied	1895	1895	0	1895	Pakka	TwelveT o24	2014	N-1304	Residential		Constructed	2021-11-24	N/A	1895	2920P4	13-004	-	25014	0%	2501.4	0	0	-	2501.4





ZONE-3, WARD-Dundaheada(27)

Sr. No	Mohalla_Name	Govt_Plot Id	Owner_Name	Father_Name & Husband_Name	Road Name	Mobile Number	Occupancy Status	Plot Area	Total Area On Ground Floor	Total Rented Residential Builtup Area	Total Self Residential Builtup Area	House Type	Road Width	Construction Year	House Number	House Category	Rate Multiplier	Construction Status	Survey Start Date	Old Property Tax Id	Total Builtup Area	Gis Map Parcel Id	Property Label	Old Arv	New Arv	Arv Difference	Property Tax(10%)	Water Tax	Sewerage Tax	Old Tax	New Tax
6840	Crossing Republic	nimbud	Deepak Agarwal	mahesh chand Agarwal	Panchsheel Crossing Vijay Nagar Ghaziaba	9971100241	Self Occupied	1700	1700	0	1700	Pakka	Twelve to 24	2014	N-1305	Residential		Constructed	2021-11-24	N/A	1700	2920P4	13-005	-	22440	0%	2244	0	0	-	2244
6841	Crossing Republic	nimbud	N/A		Panchsheel Crossing Vijay Nagar		Self Occupied	1425	1425	0	1425	Pakka	Twelve to 24	2014	N-1306	Residential		Constructed	2021-11-24	N/A	1425	2920P4	13-006	-	18810	0%	1881	0	0	-	1881
6842	Crossing Republic	nimbud	N/A		Panchsheel Crossing Vijay Nagar		Self Occupied	1425	1425	0	1425	Pakka	Twelve to 24	2014	N-1401	Residential		Constructed	2021-11-24	N/A	1425	2920P4	14-001	-	18810	0%	1881	0	0	-	1881





ZONE-3, WARD-Dundaheada(27)

Sr. No	Mohalla_Name	Govt_Plot_Id	Owner_Name	Father_Name & Husband_Name	Road Name	Mobile Number	Occupancy Status	Plot Area	Total Area On Ground	Total Rented Residential Builtup Area	Total Self Residential Builtup Area	House Type	Road Width	Construction Year	House Number	House Category	Rate Multiplier	Construction Status	Survey Start Date	Old Property Tax Id	Total Builtup Area	Gis_Map_Parcels_Id	Property Label	Old Arv	New Arv	Arv_Difference	Property Tax(10%)	Water Tax	Sewerage Tax	Old Tax	New Tax
6843	Crossing Republic	nimbus	N/A		Panchsheel Crossing Vijay Nagar		Self Occupied	1295	1295	0	1295	Pakka	TwelveT o24	2014	N-1402	Residential		Constructed	2021-11-24	N/A	1295	2920P4	14-002	-	17094	0%	1709.4	0	0	-	1709.4
6844	Crossing Republic	nimbus	Vivek		Panchsheel Crossing Vijay Nagar		Rented	1895	1895	1895	0	Pakka	TwelveT o24	2014	N-1403	Residential		Constructed	2021-11-24	N/A	1895	2920P4	14-003	-	31267.5	0%	3126.75	0	0	-	3126.8
6845	Crossing Republic	nimbus	N/A		Panchsheel Crossing Vijay Nagar		Self Occupied	1495	1495	0	1495	Pakka	TwelveT o24	2014	N-1404	Residential		Constructed	2021-11-24	N/A	1495	2920P4	14-004	-	19734	0%	1973.4	0	0	-	1973.4





ZONE-3, WARD-Dundaheada(27)

Sr. No	Mohalla_Name	Govt_Plot Id	Owner_Name	Father_Name & Husband_Name	Road Name	Mobile Number	Occupancy Status	Plot Area	Total Area On Ground	Total Rented Residential Builtup Area	Total Self Residential Builtup Area	House Type	Road Width	Construction Year	House Number	House Category	Rate Multiplier	Construction Status	Survey Start Date	Old Property Tax Id	Total Builtup Area	Gis_Map_Parcels_Id	Property Label	Old Arv	New Arv	Arv_Difference	Property Tax(10%)	Water Tax	Sewerage Tax	Old Tax	New Tax
6846	Crossing Republic	nimb	Rajev Ranjan Singh		Panchsheel Crossing Vijay Nagar		Rented	1700	1700	1700	0	Pakka	TwelveT o24	2014	N-1405	Residential		Constructed	2021-11-24	N/A	1700	2920P4	14-005	-	28050	0%	2805	0	0	-	2805
6847	Crossing Republic	nimb	Alok Pallvi	vishavath prasad	Panchsheel Crossing Vijay Nagar	9582737330	Self Occupied	1425	1425	0	1425	Pakka	TwelveT o24	2014	N-1406	Residential		Constructed	2021-11-24	N/A	1425	2920P4	14-006	-	18810	0%	1881	0	0	-	1881
6848	Crossing Republic	nimb	Pandita		Panchsheel Crossing Vijay Nagar		Self Occupied	1425	1425	0	1425	Pakka	TwelveT o24	2014	N-1501	Residential		Constructed	2021-11-24	N/A	1425	2920P4	15-001	-	18810	0%	1881	0	0	-	1881

ZONE-3, WARD-Dundaheada(27)

Sr. No	Mohalla_Name	Govt_Plot_Id	Owner_Name	Father_Name & Husband_Name	Road Name	Mobile Number	Occupancy Status	Plot Area	Total Area On Ground	Total Rented Residential Builtup Area	Total Self Residential Builtup Area	House Type	Road Width	Construction Year	House Number	House Category	Rate Multiplier	Construction Status	Survey Start Date	Old Property Tax Id	Total Builtup Area	Gis Map Parcel Id	Property Label	Old Arv	New Arv	Arv_Difference	Property Tax(10%)	Water Tax	Sewerage Tax	Old Tax	New Tax
6849	Crossing Republic	nimbus	N/A		Panchsheel Crossing Vijay Nagar		Self Occupied	1295	1295	0	1295	Pakka	TwelveT o24	2014	N-1502	Residential		Constructed	2021-11-24	N/A	1295	2920P4	15-002	-	17094	0%	1709.4	0	0	-	1709.4
6850	Crossing Republic	nimbus	Ashish Panday		Panchsheel Crossing Vijay Nagar		Rented	1895	1895	1895	0	Pakka	TwelveT o24	2014	N-1503	Residential		Constructed	2021-11-24	N/A	1895	2920P4	15-003	-	31267.5	0%	3126.75	0	0	-	3126.8
6851	Crossing Republic	nimbus	N/A		Panchsheel Crossing Vijay Nagar		Self Occupied	1895	1895	0	1895	Pakka	TwelveT o24	2014	N-1404	Residential		Constructed	2021-11-24	N/A	1895	2920P4	15-004	-	25014	0%	2501.4	0	0	-	2501.4





ZONE-3, WARD-Dundaheada(27)

Sr. No	Mohalla_Nam e	Gov t_Pl ot Id	Owner _Name	Fath er_ Name & Hus band_ Name	Road Nam e	Mobile_ Nu mber	Occ upa ncy_ Sta tus	Plot_ Are a	Total_ Area_ On_ G round_ Floor	Total_ Rented_ Resid ential_ Built up_ Area	Total_ Self_ Resid ential_ Built up_ Area	Hou se_ Typ e	Roa d_ Wid th	Constru ction_ Year	House _Numb er	Hou se_ Cat egor y	Rat e_ Multi plier	Con stru ction_ Stat us	Surv ey_ Start_ Date	Old _Pr ope rty_ Tax_ Id	Total_ Built_ Up_ Area	Gis_ Ma p_ Parc el_ Id	Prop erty _Lab el	Old_ Ar v	New_ Arv	Arv_ Diff erence	Property Tax(10%)	Wat er_ Tax	Sew erag e_ Tax	Old_ Tax	New_ Tax
6852	Cross ing Republic	nimb us	N/A		Panc hshe el Cross ing Vijay Nagar		Self Occ upie d	1700	1700	0	1700	Pak ka	TwelveT o24	2014	N-1505	Resi dent ial		Con stru cted	202 1-11- 24	N/A	1700	2920P4	15- 005	-	22440	0%	2244	0	0	-	2244
6853	Cross ing Republic	nimb us	Neel am Rai	Rajv eer	Panc hshe el Cross ing Vijay Nagar	9911119538	Self Occ upie d	1425	1425	0	1425	Pak ka	TwelveT o24	2014	N-1506	Resi dent ial		Con stru cted	202 1-11- 24	N/A	1425	2920P4	15- 006	-	18810	0%	1881	0	0	-	1881
6854	Cross ing Republic	nimb us	Vikr am Son dhi	M.N SON DHI	Panc hshe el Cross ing Vijay Nagar	9818356880	Self Occ upie d	1425	1425	0	1425	Pak ka	TwelveT o24	2014	N-1601	Resi dent ial		Con stru cted	202 1-11- 24	N/A	1425	2920P4	16- 001	-	18810	0%	1881	0	0	-	1881





ZONE-3, WARD-Dundaheada(27)

Sr. No	Mohalla_Name	Govt_Plot_Id	Owner_Name	Father_Name & Husband_Name	Road Name	Mobile Number	Occupancy Status	Plot Area	Total Area On Ground Floor	Total Rented Residential Builtup Area	Total Self Residential Builtup Area	House Type	Road Width	Construction Year	House Number	House Category	Rate Multiplier	Construction Status	Survey Start Date	Old Property Tax Id	Total Built Up Area	Gis_Map_Parcels_Id	Property Label	Old Arv	New Arv	Arv_Difference	Property Tax(10%)	Water Tax	Sewerage Tax	Old Tax	New Tax
6855	Crossing Republic	nimbus	Busihal Vadhan	subash vadhan	Panchsheel Crossing Vijay Nagar		Self Occupied	1295	1295	0	1295	Pakka	TwelveT o24	2014	N-1602	Residential		Constructed	2021-11-24	N/A	1295	2920P4	16-002	-	17094	0%	1709.4	0	0	-	1709.4
6856	Crossing Republic	nimbus	N/A		Panchsheel Crossing Vijay Nagar		Self Occupied	1895	1895	0	1895	Pakka	TwelveT o24	2014	N-1603	Residential		Constructed	2021-11-24	N/A	1895	2920P4	16-003	-	25014	0%	2501.4	0	0	-	2501.4
6857	Crossing Republic	nimbus	N/A		Panchsheel Crossing Vijay Nagar		Rented	1895	1895	1895	0	Pakka	TwelveT o24	2014	N-1604	Residential		Constructed	2021-11-24	N/A	1895	2920P4	16-004	-	31267.5	0%	3126.75	0	0	-	3126.8





ZONE-3, WARD-Dundaheada(27)

Sr. No	Mohalla_Name	Govt_Plot_Id	Owner_Name	Father_Name & Husband_Name	Road Name	Mobile Number	Occupancy Status	Plot Area	Total Area On Ground Floor	Total Rented Residential Builtup Area	Total Self Residential Builtup Area	House Type	Road Width	Construction Year	House Number	House Category	Rate Multiplier	Construction Status	Survey Start Date	Old Property Tax Id	Total Built Up Area	Gis_Map_Parcels_Id	Property Label	Old Arv	New Arv	Arv_Difference	Property Tax(10%)	Water Tax	Sewerage Tax	Old Tax	New Tax
6858	Crossing Republic	nimbus	Dharmendra	Kashinath	Panchsheel Crossing Vijay Nagar Ghaziabad	9818244089	Self Occupied	1700	1700	0	1700	Pakka	Twelve to 24	2014	N-1605	Residential		Constructed	2021-11-24	N/A	1700	2920P4	16-005	-	22440	0%	2244	0	0	-	2244
6859	Crossing Republic	nimbus	N/A		Panchsheel Crossing Vijay Nagar		Rented	1425	1425	1425	0	Pakka	Twelve to 24	2014	N-1606	Residential		Constructed	2021-11-24	N/A	1425	2920P4	16-006	-	23512.5	0%	2351.25	0	0	-	2351.3
6860	Crossing Republic	nimbus	N/A		Panchsheel Crossing Vijay Nagar		Self Occupied	1425	1425	0	1425	Pakka	Twelve to 24	2014	N-1701	Residential		Constructed	2021-11-24	N/A	1425	2920P4	17-001	-	18810	0%	1881	0	0	-	1881

ZONE-3, WARD-Dundaheada(27)

Sr. No	Mohalla_Name	Govt_Plot_Id	Owner_Name	Father_Name & Husband_Name	Road Name	Mobile Number	Occupancy Status	Plot Area	Total Area On Ground Floor	Total Rented Residential Builtup Area	Total Self Residential Builtup Area	House Type	Road Width	Construction Year	House Number	House Category	Rate Multiplier	Construction Status	Survey Start Date	Old Property Tax Id	Total Builtup Area	Gis_Map_Parcels_Id	Property Label	Old Arv	New Arv	Arv_Difference	Property Tax(10%)	Water Tax	Sewerage Tax	Old Tax	New Tax
6861	Crossing Republic	nimbus	Rajesh Kumar & Deepthi Mitra	late Prahalaad Ram	Panchsheel Crossing Vijay Nagar Ghaziabad	9811250535	Self Occupied	1295	1295	0	1295	Pakka	Twelve to 24	2014	N-1702	Residential		Constructed	2021-11-24	N/A	1295	2920P4	17-002	-	17094	0%	1709.4	0	0	-	1709.4
6862	Crossing Republic	nimbus	N/A		Panchsheel Crossing Vijay Nagar		Rented	1895	1895	1895	0	Pakka	Twelve to 24	2014	N-1703	Residential		Constructed	2021-11-24	N/A	1895	2920P4	17-003	-	31267.5	0%	3126.75	0	0	-	3126.8
6863	Crossing Republic	nimbus	Poonam Ojha	Ajay Ojha	Panchsheel Crossing Vijay Nagar	9873578962	Self Occupied	1895	1895	0	1895	Pakka	Twelve to 24	2014	N-1704	Residential		Constructed	2021-11-24	N/A	1895	2920P4	17-004	-	25014	0%	2501.4	0	0	-	2501.4





ZONE-3, WARD-Dundaheada(27)

Sr. No	Mohalla_Name	Govt_Plot Id	Owner_Name	Father_Name & Husband_Name	Road Name	Mobile Number	Occupancy Status	Plot Area	Total Area On Ground Floor	Total Rented Residential Builtup Area	Total Self Residential Builtup Area	House Type	Road Width	Construction Year	House Number	House Category	Rate Multiplier	Construction Status	Survey Start Date	Old Property Tax Id	Total Built Up Area	Gis_Map_Parcels_Id	Property Label	Old Arv	New Arv	Arv_Difference	Property Tax(10%)	Water Tax	Sewerage Tax	Old Tax	New Tax
6864	Crossing Republic	nimb	Gee ta Apreti		Panchsheel Crossing Vijay Nagar		Rented	1700	1700	1700	0	Pakka	TwelveT o24	2014	N-1705	Residential		Constructed	2021-11-24	N/A	1700	2920P4	17-005	-	28050	0%	2805	0	0	-	2805
6865	Crossing Republic	nimb	Viraj Part hi		Panchsheel Crossing Vijay Nagar		Rented	1425	1425	1425	0	Pakka	TwelveT o24	2014	N-1706	Residential		Constructed	2021-11-24	N/A	1425	2920P4	17-006	-	23512.5	0%	2351.25	0	0	-	2351.3
6866	Crossing Republic	nimb	Sunil Kumar Kumud	Iaxman prasadvishkarama	Panchsheel Crossing Vijay Nagar Ghaziabad	9811661906	Self Occupied	1425	1425	0	1425	Pakka	TwelveT o24	2014	N-1801	Residential		Constructed	2021-11-24	N/A	1425	2920P4	18-001	-	18810	0%	1881	0	0	-	1881





ZONE-3, WARD-Dundaheada(27)

Sr. No	Mohalla_Name	Govt_Plot Id	Owner_Name	Father_Name & Husband_Name	Road Name	Mobile Number	Occupancy Status	Plot Area	Total Area On Ground	Total Rented Residential Builtup Area	Total Self Residential Builtup Area	House Type	Road Width	Construction Year	House Number	House Category	Rate Multiplier	Construction Status	Survey Start Date	Old Property Tax Id	Total Builtup Area	Gis Map Parcel Id	Property Label	Old Arv	New Arv	Arv_Difference	Property Tax(10%)	Water Tax	Sewerage Tax	Old Tax	New Tax
6867	Crossing Republic	nimbus	N/A		Panchsheel Crossing Vijay Nagar		Self Occupied	1295	1295	0	1295	Pakka	TwelveT o24	2014	N-1802	Residential		Constructed	2021-11-24	N/A	1295	2920P4	18-002	-	17094	0%	1709.4	0	0	-	1709.4
6868	Crossing Republic	nimbus	Rajesh Vishkarma Sangeeta	Jagdish prasad	Panchsheel Crossing Vijay Nagar Ghaziabad	9810685605	Self Occupied	1895	1895	0	1895	Pakka	TwelveT o24	2014	N-1803	Residential		Constructed	2021-11-24	N/A	1895	2920P4	18-003	-	25014	0%	2501.4	0	0	-	2501.4
6869	Crossing Republic	nimbus	Deepak Verma	gk verma	Panchsheel Crossing Vijay Nagar	9811534150	Self Occupied	1895	1895	0	1895	Pakka	TwelveT o24	2014	N-1904	Residential		Constructed	2021-11-24	N/A	1895	2920P4	18-004	-	25014	0%	2501.4	0	0	-	2501.4





ZONE-3, WARD-Dundaheada(27)

Sr. No	Mohalla_Name	Govt_Plot_Id	Owner_Name	Father_Name & Husband_Name	Road Name	Mobile Number	Occupancy Status	Plot Area	Total Area On Ground	Total Rented Residential Builtup Area	Total Self Residential Builtup Area	House Type	Road Width	Construction Year	House Number	House Category	Rate Multiplier	Construction Status	Survey Start Date	Old Property Tax Id	Total Builtup Area	Gis Map Parcel Id	Property Label	Old Arv	New Arv	Arv Difference	Property Tax(10%)	Water Tax	Sewerage Tax	Old Tax	New Tax
6870	Crossing Republic	nimbushar	Rohit Sharma	Mani Shankar Sharma	Panchsheel Crossing Vijay Nagar		Self Occupied	1700	1700	0	1700	Pakka	TwelveT o24	2014	N-1805	Residential		Constructed	2021-11-24	N/A	1700	2920P4	18-005	-	22440	0%	2244	0	0	-	2244
6871	Crossing Republic	nimbushar	Aditya Aya stna		Panchsheel Crossing Vijay Nagar		Rented	1425	1425	1425	0	Pakka	TwelveT o24	2014	N-1806	Residential		Constructed	2021-11-24	N/A	1425	2920P4	18-006	-	23512.5	0%	2351.25	0	0	-	2351.3
6872	Crossing Republic	nimbushar	Atul Chaturvedi	ram Babu chat urvedi	Panchsheel Crossing Vijay Nagar	9891745266	Self Occupied	1425	1425	0	1425	Pakka	TwelveT o24	2014	N-1901	Residential		Constructed	2021-11-24	N/A	1425	2920P4	19-001	-	18810	0%	1881	0	0	-	1881





ZONE-3, WARD-Dundaheada(27)

Sr. No	Mohalla_Name	Govt_Plot_Id	Owner_Name	Father_Name & Husband_Name	Road Name	Mobile Number	Occupancy Status	Plot Area	Total Area On Ground	Total Rented Residential Builtup Area	Total Self Residential Builtup Area	House Type	Road Width	Construction Year	House Number	House Category	Rate Multiplier	Construction Status	Survey Start Date	Old Property Tax Id	Total Built Up Area	Gis Map Parcel Id	Property Label	Old Arv	New Arv	Arv Difference	Property Tax(10%)	Water Tax	Sewerage Tax	Old Tax	New Tax
6873	Crossing Republic	nimbus	Surendra Singh		Panchsheel Crossing Vijay Nagar		Rented	1295	1295	1295	0	Pakka	TwelveT o24	2014	N-1902	Residential		Constructed	2021-11-24	N/A	1295	2920P4	19-002	-	21367.5	0%	2136.75	0	0	-	2136.8
6874	Crossing Republic	nimbus	N/A		Panchsheel Crossing Vijay Nagar		Self Occupied	1895	1895	0	1895	Pakka	TwelveT o24	2014	N-1903	Residential		Constructed	2021-11-24	N/A	1895	2920P4	19-003	-	25014	0%	2501.4	0	0	-	2501.4
6875	Crossing Republic	nimbus	Umed Manurag		Panchsheel Crossing Vijay Nagar		Rented	1895	1895	1895	0	Pakka	TwelveT o24	2014	N-1904	Residential		Constructed	2021-11-24	N/A	1895	2920P4	19-004	-	31267.5	0%	3126.75	0	0	-	3126.8





ZONE-3, WARD-Dundaheada(27)

Sr. No	Mohalla_Name	Govt_Plot_Id	Owner_Name	Father_Name & Husband_Name	Road Name	Mobile Number	Occupancy Status	Plot Area	Total Area On Ground	Total Rented Residential Builtup Area	Total Self Residential Builtup Area	House Type	Road Width	Construction Year	House Number	House Category	Rate Multiplier	Construction Status	Survey Start Date	Old Property Tax Id	Total Builtup Area	Gis Map Parcel Id	Property Label	Old Arv	New Arv	Arv Difference	Property Tax(10%)	Water Tax	Sewerage Tax	Old Tax	New Tax
6876	Crossing Republic	nimbus	N/A		Panchsheel Crossing Vijay Nagar		Self Occupied	1700	1700	0	1700	Pakka	TwelveT o24	2014	N-1905	Residential		Constructed	2021-11-24	N/A	1700	2920P4	19-005	-	22440	0%	2244	0	0	-	2244
6877	Crossing Republic	nimbus	Ankur Kumar	Abhay Kumar Agarwal	Panchsheel Crossing Vijay Nagar Ghaziaba	9953104744	Self Occupied	1425	1425	0	1425	Pakka	TwelveT o24	2014	N-1906	Residential		Constructed	2021-11-24	N/A	1425	2920P4	19-006	-	18810	0%	1881	0	0	-	1881
6878	Crossing Republic	nimbus	N/A		Panchsheel Crossing Vijay Nagar		Self Occupied	1425	1425	0	1425	Pakka	TwelveT o24	2014	N-2201	Residential		Constructed	2021-11-24	N/A	1425	2920P4	20-001	-	18810	0%	1881	0	0	-	1881





ZONE-3, WARD-Dundaheada(27)

Sr. No	Mohalla_Name	Govt_Plot Id	Owner_Name	Father_Name & Husband_Name	Road Name	Mobile Number	Occupancy Status	Plot Area	Total Area On Ground	Total Rented Residential Builtup Area	Total Self Residential Builtup Area	House Type	Road Width	Construction Year	House Number	House Category	Rate Multiplier	Construction Status	Survey Start Date	Old Property Tax Id	Total Built Up Area	Gis Map Parcel Id	Property Label	Old Arv	New Arv	Arv Difference	Property Tax(10%)	Water Tax	Sewerage Tax	Old Tax	New Tax
6879	Crossing Republic	nimbus	N/A		Panchsheel Crossing Vijay Nagar		Self Occupied	1295	1295	0	1295	Pakka	TwelveT o24	2014	N-2002	Residential		Constructed	2021-11-24	N/A	1295	2920P4	20-002	-	17094	0%	1709.4	0	0	-	1709.4
6880	Crossing Republic	nimbus	Rita Bhalala	S P Bhalala	Panchsheel Crossing Vijay Nagar	9891119450	Self Occupied	1895	1895	0	1895	Pakka	TwelveT o24	2014	N-2003	Residential		Constructed	2021-11-24	N/A	1895	2920P4	20-003	-	25014	0%	2501.4	0	0	-	2501.4
6881	Crossing Republic	nimbus	Nirmal Gupta	Vinod Gupta	Panchsheel Crossing Vijay Nagar	9013099453	Self Occupied	1895	1895	0	1895	Pakka	TwelveT o24	2014	N-2004	Residential		Constructed	2021-11-24	N/A	1895	2920P4	20-004	-	25014	0%	2501.4	0	0	-	2501.4





ZONE-3, WARD-Dundaheada(27)

Sr. No	Mohalla_Name	Govt_Plot_Id	Owner_Name	Father_Name & Husband_Name	Road Name	Mobile Number	Occupancy Status	Plot Area	Total Area On Ground	Total Rented Residential Builtup Area	Total Self Residential Builtup Area	House Type	Road Width	Construction Year	House Number	House Category	Rate Multiplier	Construction Status	Survey Start Date	Old Property Tax Id	Total Built Up Area	Gis_Map_Parcels_Id	Property Label	Old Arv	New Arv	Arv_Difference	Property Tax(10%)	Water Tax	Sewerage Tax	Old Tax	New Tax
6882	Crossing Republic	nimb	Rishu Sarpal		Panchsheel Crossing Vijay Nagar		Rented	1700	1700	1700	0	Pakka	TwelveT o24	2014	N-2005	Residential		Constructed	2021-11-24	N/A	1700	2920P4	20-005	-	28050	0%	2805	0	0	-	2805
6883	Crossing Republic	nimb	N/A		Panchsheel Crossing Vijay Nagar		Self Occupied	1425	1425	0	1425	Pakka	TwelveT o24	2014	N-2006	Residential		Constructed	2021-11-24	N/A	1425	2920P4	20-006	-	18810	0%	1881	0	0	-	1881
6884	Crossing Republic	nimb	Jayendra Singh Negi	Ranvir Singh Negi	Panchsheel Crossing Vijay Nagar		Self Occupied	1425	1425	0	1425	Pakka	TwelveT o24	2014	N-2101	Residential		Constructed	2021-11-24	N/A	1425	2920P4	21-001	-	18810	0%	1881	0	0	-	1881





ZONE-3, WARD-Dundaheada(27)

Sr. No	Mohalla_Nam e	Govt_Plot Id	Owner_Nam e	Father_Nam e & Hus band_Nam e	Road Nam e	Mobile_Nu mber	Occ upancy_Stat us	Plot_Are a	Total_Are a_On_G round_Floor	Total_Rented_Resid ential_Builtup_Are a	Total_Self_Resid ential_Built up_Are a	Hou se_Typ e	Roa d_Wid th	Constru ction_Y ear	House _Numb er	Hou se_Cat egor y	Rat e_Mul tiplie r	Con stru ction_Stat us	Surv ey_Star t_D ate	Old _Pr ope rty_Tax _Id	Total_Built_ Up_Are a	Gis_Ma p_Parc el_Id	Prop erty _Lab el	Old_Arv	New_Arv	Arv_Diff erence	Property Tax(10%)	Wat er_T ax	Sew erag e_T ax	Old_T ax	New_T ax
6885	Cross ing Repu blic	nimb us	Moh d Mainul Haque Yunus Fatima Khan	Abdul Salam	Panchsh el Crossing Vijay Nagar Ghaziabad	9990398066	Self Occ upied	1295	1295	0	1295	Pak ka	TwelveT o24	2014	N-2102	Resid ential		Con stru cted	202 1-11- 24	N/A	1295	2920P4	21- 002	-	17094	0%	1709.4	0	0	-	1709.4
6886	Cross ing Repu blic	nimb us	N/A		Panchsh el Crossing Vijay Nagar		Self Occ upied	1895	1895	0	1895	Pak ka	TwelveT o24	2014	N-2103	Resid ential		Con stru cted	202 1-11- 24	N/A	1895	2920P4	21- 003	-	25014	0%	2501.4	0	0	-	2501.4





ZONE-3, WARD-Dundaheada(27)

Sr. No	Mohalla_Name	Govt_Plot Id	Owner_Name	Father_Name & Husband_Name	Road Name	Mobile Number	Occupancy Status	Plot Area	Total Area On Ground Floor	Total Rented Residential Builtup Area	Total Self Residential Builtup Area	House Type	Road Width	Construction Year	House Number	House Category	Rate Multiplier	Construction Status	Survey Start Date	Old Property Tax Id	Total Builtup Area	Gis Map Parcel Id	Property Label	Old Arv	New Arv	Arv Difference	Property Tax(10%)	Water Tax	Sewerage Tax	Old Tax	New Tax
6887	Crossing Republic	nimbush	Umash Verma	mahaveer Prasad Verma	Panchsheel Crossing Vijay Nagar Ghaziaba	9899070770	Self Occupied	1895	1895	0	1895	Pakka	TwelveT o24	2014	N-2104	Residential		Constructed	2021-11-24	N/A	1895	2920P4	21-004	-	25014	0%	2501.4	0	0	-	2501.4
6888	Crossing Republic	nimbush	Udail Singh		Panchsheel Crossing Vijay Nagar		Self Occupied	1700	1700	0	1700	Pakka	TwelveT o24	2014	N-2105	Residential		Constructed	2021-11-24	N/A	1700	2920P4	21-005	-	22440	0%	2244	0	0	-	2244
6889	Crossing Republic	nimbush	Raghendra Kumar	krisna Murari	Panchsheel Crossing Vijay Nagar	8278724692	Self Occupied	1425	1425	0	1425	Pakka	TwelveT o24	2014	N-2106	Residential		Constructed	2021-11-24	N/A	1425	2920P4	21-006	-	18810	0%	1881	0	0	-	1881





ZONE-3, WARD-Dundaheada(27)

Sr. No	Mohalla_Name	Govt_Plot_Id	Owner_Name	Father_Name & Husband_Name	Road Name	Mobile_Number	Occupancy_Status	Plot_Area	Total_Area_On_Ground_Floor	Total_Rented_Residential_Builtup_Area	Total_Self_Residential_Builtup_Area	House_Type	Road_Width	Construction_Year	House_Number	House_Category	Rate_Multiplier	Construction_Status	Survey_Start_Date	Old_Property_Tax_Id	Total_Builtup_Area	Gis_Map_Parcels_Id	Property_Label	Old_Arv	New_Arv	Arv_Difference	Property_Tax(10%)	Water_Tax	Sewerage_Tax	Old_Tax	New_Tax
6890	Crossing Republic	nimbus	Farah Sabiha Siddique	Intikhab Alam Siddique	Panchsheel Crossing Vijay Nagar	9718921386	Self Occupied	1425	1425	0	1425	Pakka	TwelveT o24	2014	N-2201	Residential		Constructed	2021-11-24	N/A	1425	2920P4	22-001	-	18810	0%	1881	0	0	-	1881
6891	Crossing Republic	nimbus	Nee raj Shukla Priti Shukla	r k shukla	Panchsheel Crossing Vijay Nagar Ghaziabad	9999634810	Self Occupied	1295	1295	0	1295	Pakka	TwelveT o24	2014	N-2202	Residential		Constructed	2021-11-24	N/A	1295	2920P4	22-002	-	17094	0%	1709.4	0	0	-	1709.4
6892	Crossing Republic	nimbus	Mandeep Kashyap		Panchsheel Crossing Vijay Nagar		Rented	1895	1895	1895	0	Pakka	TwelveT o24	2014	N-2203	Residential		Constructed	2021-11-24	N/A	1895	2920P4	22-003	-	31267.5	0%	3126.75	0	0	-	3126.8





ZONE-3, WARD-Dundaheada(27)

Sr. No	Mohalla_Nam e	Gov t_Plot Id	Owner _Name	Fath er_ Name & Hus band_ Name	Road Nam e	Mobile_ Nu mber	Occ upancy _Statu s	Plot_ Area	Total_ Area_ On_ G round_ Floor	Total_ Rented_ Resid ential_ Builtup_ Area	Total_ Self_ Resid ential_ Built up_ Area	Hou se_ Typ e	Roa d_ Wid th	Constru ction_ Year	House _Numb er	Hou se_ Cat egor y	Rat e_ Multipl ier	Con stru ction_ Statu s	Surv ey_ Start_ Date	Old _Pr ope rty_ Tax_ Id	Total_ Built_ Up_ Area	Gis_ Map_ Parcel_ Id	Prop erty_ Label	Old_ Ar v	New_ Arv	Arv_ Diff erence	Property Tax(10%)	Wat er_ Tax	Sew erage_ Tax	Old_ Tax	New_ Tax
6893	Cross ing Republic	nimbus	N/A		Panchsh el Crossing Vijay Nagar		Self Occupie d	1895	1895	0	1895	Pak ka	TwelveT o24	2014	N-2204	Resi dential		Con stru cted	202 1-11- 24	N/A	1895	2920P4	22- 004	-	25014	0%	2501.4	0	0	-	2501.4
6894	Cross ing Republic	nimbus	Abhay Raj Rashmi Parihar	shivraj Singh	Panchsh el Crossing Vijay Nagar Ghaziaba	9758100159	Self Occupie d	1700	1700	0	1700	Pak ka	TwelveT o24	2014	N-2205	Resi dential		Con stru cted	202 1-11- 24	N/A	1700	2920P4	22- 005	-	22440	0%	2244	0	0	-	2244





ZONE-3, WARD-Dundaheada(27)

Sr. No	Mohalla_Name	Govt_Plot_Id	Owner_Name	Father_Name & Husband_Name	Road Name	Mobile Number	Occupancy Status	Plot Area	Total Area On Ground Floor	Total Rented Residential Builtup Area	Total Self Residential Builtup Area	House Type	Road Width	Construction Year	House Number	House Category	Rate Multiplier	Construction Status	Survey Start Date	Old Property Tax Id	Total Built Up Area	Gis Map Parcel Id	Property Label	Old Arv	New Arv	Arv_Difference	Property Tax(10%)	Water Tax	Sewerage Tax	Old Tax	New Tax
6895	Crossing Republic	nimbus	Sashi Bhusan Prasad Deepti Jaya	Ravi Bhusan prasad	Panchsheel Crossing Vijay Nagar Ghaziabad	9871788263	Self Occupied	1425	1425	0	1425	Pakka	TwelveT o24	2014	N-2206	Residential		Constructed	2021-11-24	N/A	1425	2920P4	22-006	-	18810	0%	1881	0	0	-	1881
6896	Crossing Republic	ORC HILDA	N/A		Panchsheel Crossing Vijay Nagar		Self Occupied	1700	1700	0	1700	Pakka	TwelveT o24	2005	1	Residential		Constructed	2021-11-24	N/A	1700	2920P5	00-001	-	22440	0%	2244	0	0	-	2244





ZONE-3, WARD-Dundaheada(27)

Sr. No	Mohalla_Nam e	Govt_Plot Id	Owner_Nam e	Father_Nam e & Hus band_Nam e	Road Nam e	Mobile_Nu mber	Occu pancy_Statu s	Plot_Are a	Total_Are a_On_G round_Floor	Total_Rented_Resid ential_Builtup_Are a	Total_Self_Resid ential_Built up_Are a	Hou se_Typ e	Roa d_Wid th	Constru ction_Y ear	House _Numb er	Hou se_Cat egor y	Rat e_Mul tiplie r	Con stru ction_Statu s	Surv ey_Star t_D ate	Old _Pr ope rty_Tax _Id	Total_Built_ Up_Are a	Gis_Ma p_Parc el_Id	Prop erty _Lab el	Old_Arv	New_Arv	Arv_Diff erence	Property Tax(10%)	Wat er_T ax	Sew erag e_T ax	Old_T ax	New_T ax
6897	Cross ing Repu blic	ORC HIL DA	Sach in Kumar Rastogi	RAKESH KUMAR RAS TOGI	Panchsheel Crossing Vijay Nagar Ghaziaba	9013020176	Self Occupie d	1700	1700	0	1700	Pak ka	TwelveT o24	2005	2	Resi dential		Con stru cted	202 1-11-24	N/A	1700	2920P5	00-002	-	22440	0%	2244	0	0	-	2244
6898	Cross ing Repu blic	ORC HIL DA	N/A		Panchsheel Crossing Vijay Nagar		Self Occupie d	1700	1700	0	1700	Pak ka	TwelveT o24	2005	3	Resi dential		Con stru cted	202 1-11-24	N/A	1700	2920P5	00-003	-	22440	0%	2244	0	0	-	2244
6899	Cross ing Repu blic	ORC HIL DA	Reema Chaudhari	Sachin Malhotra	Panchsheel Crossing Vijay Nagar	9953544558	Self Occupie d	1700	1700	0	1700	Pak ka	TwelveT o24	2005	4	Resi dential		Con stru cted	202 1-11-24	N/A	1700	2920P5	00-004	-	22440	0%	2244	0	0	-	2244





ZONE-3, WARD-Dundaheada(27)

Sr. No	Mohalla_Name	Govt_Plot_Id	Owner_Name	Father_Name & Husband_Name	Road Name	Mobile Number	Occupancy Status	Plot Area	Total Area On Ground	Total Rented Residential Builtup Area	Total Self Residential Builtup Area	House Type	Road Width	Construction Year	House Number	House Category	Rate Multiplier	Construction Status	Survey Start Date	Old Property Tax Id	Total Built Up Area	Gis_Map_Parcel_Id	Property Label	Old Arv	New Arv	Arv_Difference	Property Tax(10%)	Water Tax	Sewerage Tax	Old Tax	New Tax
6900	Crossing Republic	ORCHILDA	N/A		Panchsheel Crossing Vijay Nagar		Self Occupied	1700	1700	0	1700	Pakka	TwelveT o24	2005	5	Residential		Constructed	2022-02-02	N/A	1700	2920P5	00-005	-	22440	0%	2244	0	0	-	2244
6901	Crossing Republic	ORCHILDA	N/A		Panchsheel Crossing Vijay Nagar		Self Occupied	1700	1700	0	1700	Pakka	TwelveT o24	2005	6	Residential		Constructed	2022-02-02	N/A	1700	2920P5	00-006	-	22440	0%	2244	0	0	-	2244
6902	Crossing Republic	ORCHILDA	N/A		Panchsheel Crossing Vijay Nagar		Self Occupied	1125	1125	0	1125	Pakka	TwelveT o24	2005	1001	Residential		Constructed	2021-11-24	N/A	1125	2920P5	01-001	-	14850	0%	1485	0	0	-	1485





ZONE-3, WARD-Dundaheada(27)

Sr. No	Mohalla_Nam e	Gov t_Pl ot Id	Owner _Name	Fath er_ Name & Hus band_ Name	Road Nam e	Mobile_Nu mber	Occ upa ncy_ Sta tus	Plot_Are a	Total_ Area_ On_ G round_ Floor	Total_ Rented_ Resid ential_ Builtup_ Area	Total_ Self_ Resid ential_ Built up_ Area	Hou se_ Typ e	Roa d_ Wid th	Constru ction_ Year	House _Numb er	Hou se_ Cat egor y	Rat e_ Multipl ier	Con stru ction_ Stat us	Surv ey_ Start_ Date	Old _Pr ope rty_ Tax_ Id	Total_ Built_ Up_ Area	Gis_ Ma p_ Parc el_ Id	Prop erty _Lab el	Old_ Ar v	New_ Arv	Arv_ Diff erence	Property Tax(10%)	Wat er_ Tax	Sew erag e_ Tax	Old_ Tax	New_ Tax
6903	Cross ing Republic	ORC HIL DA	N/A		Panc hsh el Crossing Vijay Nagar		Self Occupie d	1700	1700	0	1700	Pak ka	Twel veT o24	2005	1002	Resi den tial		Con stru cted	202 1-11- 24	N/A	1700	2920P5	01- 002	-	22440	0%	2244	0	0	-	2244
6904	Cross ing Republic	ORC HIL DA	Nee raj Kumar & She tal	BHU JI RA M	Panc hsh el Crossing Vijay Nagar Ghaz	8750870696	Self Occupie d	1850	1850	0	1850	Pak ka	Twel veT o24	2005	1003	Resi den tial		Con stru cted	202 1-11- 24	N/A	1850	2920P5	01- 003	-	24420	0%	2442	0	0	-	2442
6905	Cross ing Republic	ORC HIL DA	Nar vad a Raghav	Vino d Kumar Raghav	Panc hsh el Crossing Vijay Nagar	9811371598	Self Occupie d	1850	1850	0	1850	Pak ka	Twel veT o24	2005	1004	Resi den tial		Con stru cted	202 1-11- 24	N/A	1850	2920P5	01- 004	-	24420	0%	2442	0	0	-	2442





ZONE-3, WARD-Dundaheada(27)

Sr. No	Mohalla_Name	Govt_Plot Id	Owner_Name	Father_Name & Husband_Name	Road Name	Mobile Number	Occupancy Status	Plot Area	Total Area On Ground	Total Rented Residential Builtup Area	Total Self Residential Builtup Area	House Type	Road Width	Construction Year	House Number	House Category	Rate Multiplier	Construction Status	Survey Start Date	Old Property Tax Id	Total Builtup Area	Gis_Map_Parcels_Id	Property Label	Old Arv	New Arv	Arv_Difference	Property Tax(10%)	Water Tax	Sewerage Tax	Old Tax	New Tax
6906	Crossing Republic	ORC HILDA	Deepak	RAM BAHADUR	Panchsheel Crossing Vijay Nagar	9717128605	Self Occupied	1425	1425	0	1425	Pakka	TwelveT o24	2005	1005	Residential		Constructed	2021-11-24	N/A	1425	2920P5	01-005	-	18810	0%	1881	0	0	-	1881
6907	Crossing Republic	ORC HILDA	N/A		Panchsheel Crossing Vijay Nagar		Self Occupied	1125	1125	0	1125	Pakka	TwelveT o24	2005	1006	Residential		Constructed	2021-11-24	N/A	1125	2920P5	01-006	-	14850	0%	1485	0	0	-	1485
6908	Crossing Republic	ORC HILDA	Sunil Kumar		Panchsheel Crossing Vijay Nagar	9818346029	Self Occupied	1125	1125	0	1125	Pakka	TwelveT o24	2005	2001	Residential		Constructed	2021-11-24	N/A	1125	2920P5	02-001	-	14850	0%	1485	0	0	-	1485





ZONE-3, WARD-Dundaheada(27)

Sr. No	Mohalla_Name	Govt_Plot_Id	Owner_Name	Father_Name & Husband_Name	Road Name	Mobile Number	Occupancy Status	Plot Area	Total Area On Ground	Total Rented Residential Builtup Area	Total Self Residential Builtup Area	House Type	Road Width	Construction Year	House Number	House Category	Rate Multiplier	Construction Status	Survey Start Date	Old Property Tax Id	Total Builtup Area	Gis Map Parcel Id	Property Label	Old Arv	New Arv	Arv Difference	Property Tax(10%)	Water Tax	Sewerage Tax	Old Tax	New Tax
6909	Crossing Republic	ORCHILDA	N/A		Panchsheel Crossing Vijay Nagar		Self Occupied	1700	1700	0	1700	Pakka	TwelveT o24	2005	2002	Residential		Constructed	2021-11-24	N/A	1700	2920P5	02-002	-	22440	0%	2244	0	0	-	2244
6910	Crossing Republic	ORCHILDA	N/A		Panchsheel Crossing Vijay Nagar		Self Occupied	1850	1850	0	1850	Pakka	TwelveT o24	2005	2003	Residential		Constructed	2021-11-24	N/A	1850	2920P5	02-003	-	24420	0%	2442	0	0	-	2442
6911	Crossing Republic	ORCHILDA	N/A		Panchsheel Crossing Vijay Nagar		Self Occupied	1850	1850	0	1850	Pakka	TwelveT o24	2005	2004	Residential		Constructed	2021-11-24	N/A	1850	2920P5	02-004	-	24420	0%	2442	0	0	-	2442





ZONE-3, WARD-Dundaheada(27)

Sr. No	Mohalla_Name	Govt_Plot_Id	Owner_Name	Father_Name & Husband_Name	Road Name	Mobile Number	Occupancy Status	Plot Area	Total Area On Ground	Total Rented Residential Builtup Area	Total Self Residential Builtup Area	House Type	Road Width	Construction Year	House Number	House Category	Rate Multiplier	Construction Status	Survey Start Date	Old Property Tax Id	Total Builtup Area	Gis_Map_Parcels_Id	Property Label	Old Arv	New Arv	Arv_Difference	Property Tax(10%)	Water Tax	Sewerage Tax	Old Tax	New Tax
6912	Crossing Republic	ORCHILDA	Rahul		Panchsheel Crossing Vijay Nagar		Self Occupied	1425	1425	0	1425	Pakka	TwelveT o24	2005	2005	Residential		Constructed	2021-11-24	N/A	1425	2920P5	02-005	-	18810	0%	1881	0	0	-	1881
6913	Crossing Republic	ORCHILDA	Jasveer Singh		Panchsheel Crossing Vijay Nagar	9810058182	Self Occupied	1125	1125	0	1125	Pakka	TwelveT o24	2005	2006	Residential		Constructed	2021-11-24	N/A	1125	2920P5	02-006	-	14850	0%	1485	0	0	-	1485
6914	Crossing Republic	ORCHILDA	N/A		Panchsheel Crossing Vijay Nagar		Self Occupied	1125	1125	0	1125	Pakka	TwelveT o24	2005	3001	Residential		Constructed	2021-11-24	N/A	1125	2920P5	03-001	-	14850	0%	1485	0	0	-	1485





ZONE-3, WARD-Dundaheada(27)

Sr. No	Mohalla_Nam e	Gov t_Pl ot Id	Owner _Name	Fath er_ Name & Hus band_ Name	Road Name	Mobile_ Nu mber	Occ upancy _Sta tus	Plot_ Area	Total_ Area_ On_ G round_ Floor	Total_ Rented_ Resid ential_ Builtup_ Area	Total_ Self_ Resid ential_ Built up_ Area	Hou se_ Typ e	Roa d_ Wid th	Constru ction_ Year	House _Numb er	Hou se_ Cat egor y	Rat e_ Multipl ier	Con stru ction_ Stat us	Surv ey_ Start_ Date	Old _Pr ope rty_ Tax_ Id	Total_ Built_ Up_ Area	Gis_ Ma p_ Parc el_ Id	Prop erty _Lab el	Old_ Ar v	New_ Arv	Arv_ Diff erence	Property Tax(10%)	Wat er_ Tax	Sew erage_ Tax	Old_ Tax	New_ Tax
6915	Cross ing Republic	ORC HIL DA	N/A		Panc hsh el Crossing Vijay Nagar		Self Occupie d	1700	1700	0	1700	Pak ka	TwelveT o24	2005	3002	Resi dential		Con stru cted	202 1-11- 24	N/A	1700	2920P5	03- 002	-	22440	0%	2244	0	0	-	2244
6916	Cross ing Republic	ORC HIL DA	Jite ndr a Kumar Bha shin	ARJ UN DAS BHA SHI N	Panc hsh el Crossing Vijay Nagar Ghaziaba	8009977959	Self Occupie d	1850	1850	0	1850	Pak ka	TwelveT o24	2005	3003	Resi dential		Con stru cted	202 1-11- 24	N/A	1850	2920P5	03- 003	-	24420	0%	2442	0	0	-	2442
6917	Cross ing Republic	ORC HIL DA	N/A		Panc hsh el Crossing Vijay Nagar		Self Occupie d	1850	1850	0	1850	Pak ka	TwelveT o24	2005	3004	Resi dential		Con stru cted	202 1-11- 24	N/A	1850	2920P5	03- 004	-	24420	0%	2442	0	0	-	2442





ZONE-3, WARD-Dundaheada(27)

Sr. No	Mohalla_Name	Govt_Plot_Id	Owner_Name	Father_Name & Husband_Name	Road Name	Mobile Number	Occupancy Status	Plot Area	Total Area On Ground	Total Rented Residential Builtup Area	Total Self Residential Builtup Area	House Type	Road Width	Construction Year	House Number	House Category	Rate Multiplier	Construction Status	Survey Start Date	Old Property Tax Id	Total Builtup Area	Gis Map Parcel Id	Property Label	Old Arv	New Arv	Arv Difference	Property Tax(10%)	Water Tax	Sewerage Tax	Old Tax	New Tax
6918	Crossing Republic	ORCHILDA	N/A		Panchsheel Crossing Vijay Nagar		Self Occupied	1425	1425	0	1425	Pakka	TwelveT o24	2005	3005	Residential		Constructed	2021-11-24	N/A	1425	2920P5	03-005	-	18810	0%	1881	0	0	-	1881
6919	Crossing Republic	ORCHILDA	N/A		Panchsheel Crossing Vijay Nagar		Self Occupied	1125	1125	0	1125	Pakka	TwelveT o24	2005	3006	Residential		Constructed	2021-11-24	N/A	1125	2920P5	03-006	-	14850	0%	1485	0	0	-	1485
6920	Crossing Republic	ORCHILDA	N/A		Panchsheel Crossing Vijay Nagar		Self Occupied	1125	1125	0	1125	Pakka	TwelveT o24	2005	4001	Residential		Constructed	2021-11-24	N/A	1125	2920P5	04-001	-	14850	0%	1485	0	0	-	1485





ZONE-3, WARD-Dundaheada(27)

Sr. No	Mohalla_Name	Govt_Plot_Id	Owner_Name	Father_Name & Husband_Name	Road Name	Mobile Number	Occupancy Status	Plot Area	Total Area On Ground	Total Rented Residential Builtup Area	Total Self Residential Builtup Area	House Type	Road Width	Construction Year	House Number	House Category	Rate Multiplier	Construction Status	Survey Start Date	Old Property Tax Id	Total Builtup Area	Gis_Map_Parcels_Id	Property Label	Old Arv	New Arv	Arv_Difference	Property Tax(10%)	Water Tax	Sewerage Tax	Old Tax	New Tax
6921	Crossing Republic	ORCHILDA	N/A		Panchsheel Crossing Vijay Nagar		Self Occupied	1700	1700	0	1700	Pakka	TwelveT o24	2005	4002	Residential		Constructed	2021-11-24	N/A	1700	2920P5	04-002	-	22440	0%	2244	0	0	-	2244
6922	Crossing Republic	ORCHILDA	N/A		Panchsheel Crossing Vijay Nagar		Self Occupied	1850	1850	0	1850	Pakka	TwelveT o24	2005	4003	Residential		Constructed	2021-11-24	N/A	1850	2920P5	04-003	-	24420	0%	2442	0	0	-	2442
6923	Crossing Republic	ORCHILDA	Saroj Ghushain	LATE SRI VIS HW ANATH BHATI	Panchsheel Crossing Vijay Nagar Ghaziabad	8527517946	Self Occupied	1850	1850	0	1850	Pakka	TwelveT o24	2005	4004	Residential		Constructed	2021-11-24	N/A	1850	2920P5	04-004	-	24420	0%	2442	0	0	-	2442





ZONE-3, WARD-Dundaheada(27)

Sr. No	Mohalla_Name	Govt_Plot_Id	Owner_Name	Father_Name & Husband_Name	Road Name	Mobile Number	Occupancy Status	Plot Area	Total Area On Ground	Total Rented Residential Builtup Area	Total Self Residential Builtup Area	House Type	Road Width	Construction Year	House Number	House Category	Rate Multiplier	Construction Status	Survey Start Date	Old Property Tax Id	Total Builtup Area	Gis Map Parcel Id	Property Label	Old Arv	New Arv	Arv Difference	Property Tax(10%)	Water Tax	Sewerage Tax	Old Tax	New Tax
6924	Crossing Republic	ORCHILDA	N/A		Panchsheel Crossing Vijay Nagar		Self Occupied	1425	1425	0	1425	Pakka	TwelveT o24	2002	4005	Residential		Constructed	2021-11-24	N/A	1425	2920P5	04-005	-	18810	0%	1881	0	0	-	1881
6925	Crossing Republic	ORCHILDA	Miss Vee na Reh na		Panchsheel Crossing Vijay Nagar		Self Occupied	1125	1125	0	1125	Pakka	TwelveT o24	2005	4006	Residential		Constructed	2021-11-24	N/A	1125	2920P5	04-006	-	14850	0%	1485	0	0	-	1485
6926	Crossing Republic	ORCHILDA	N/A		Panchsheel Crossing Vijay Nagar		Self Occupied	1125	1125	0	1125	Pakka	TwelveT o24	2005	5001	Residential		Constructed	2021-11-24	N/A	1125	2920P5	05-001	-	14850	0%	1485	0	0	-	1485





ZONE-3, WARD-Dundaheada(27)

Sr. No	Mohalla_Name	Govt_Plot_Id	Owner_Name	Father_Name & Husband_Name	Road Name	Mobile Number	Occupancy Status	Plot Area	Total Area On Ground	Total Rented Residential Builtup Area	Total Self Residential Builtup Area	House Type	Road Width	Construction Year	House Number	House Category	Rate Multiplier	Construction Status	Survey Start Date	Old Property Tax Id	Total Built Up Area	Gis Map Parcel Id	Property Label	Old Arv	New Arv	Arv Difference	Property Tax(10%)	Water Tax	Sewerage Tax	Old Tax	New Tax
6927	Crossing Republic	ORCHILDA	N/A		Panchsheel Crossing Vijay Nagar		Self Occupied	1700	1700	0	1700	Pakka	TwelveT o24	2005	5002	Residential		Constructed	2021-11-24	N/A	1700	2920P5	05-002	-	22440	0%	2244	0	0	-	2244
6928	Crossing Republic	ORCHILDA	N/A		Panchsheel Crossing Vijay Nagar		Self Occupied	1850	1850	0	1850	Pakka	TwelveT o24	2005	5003	Residential		Constructed	2021-11-24	N/A	1850	2920P5	05-003	-	24420	0%	2442	0	0	-	2442
6929	Crossing Republic	ORCHILDA	Vikash Kumar Tyagi	KEJIRAM TYAGI	Panchsheel Crossing Vijay Nagar	8860538716	Self Occupied	1850	1850	0	1850	Pakka	TwelveT o24	2005	5004	Residential		Constructed	2021-11-24	N/A	1850	2920P5	05-004	-	24420	0%	2442	0	0	-	2442





ZONE-3, WARD-Dundaheada(27)

Sr. No	Mohalla_Name	Govt_Plot_Id	Owner_Name	Father_Name & Husband_Name	Road Name	Mobile Number	Occupancy Status	Plot Area	Total Area On Ground	Total Rented Residential Builtup Area	Total Self Residential Builtup Area	House Type	Road Width	Construction Year	House Number	House Category	Rate Multiplier	Construction Status	Survey Start Date	Old Property Tax Id	Total Builtup Area	Gis Map Parcel Id	Property Label	Old Arv	New Arv	Arv Difference	Property Tax(10%)	Water Tax	Sewerage Tax	Old Tax	New Tax
6930	Crossing Republic	ORCHILDA	Rahul	NARENDRA KUMAR	Panchsheel Crossing Vijay Nagar	9997668942	Self Occupied	1425	1425	0	1425	Pakka	TwelveT o24	2005	5005	Residential		Constructed	2021-11-24	N/A	1425	2920P5	05-005	-	18810	0%	1881	0	0	-	1881
6931	Crossing Republic	ORCHILDA	N/A		Panchsheel Crossing Vijay Nagar		Self Occupied	1125	1125	0	1125	Pakka	TwelveT o24	2005	5006	Residential		Constructed	2021-11-24	N/A	1125	2920P5	05-006	-	14850	0%	1485	0	0	-	1485
6932	Crossing Republic	ORCHILDA	N/A		Panchsheel Crossing Vijay Nagar		Self Occupied	1125	1125	0	1125	Pakka	TwelveT o24	2005	6001	Residential		Constructed	2021-11-24	N/A	1125	2920P5	06-001	-	14850	0%	1485	0	0	-	1485





ZONE-3, WARD-Dundaheada(27)

Sr. No	Mohalla_Nam e	Gov t_Pl ot Id	Owner _Name	Fath er_ Name & Hus band_ Name	Road Name	Mobile_ Nu mber	Occ upancy _Sta tus	Plot_ Area	Total_ Area_ On_ G round_ Floor	Total_ Rented_ Resid ential_ Builtup_ Area	Total_ Self_ Resid ential_ Built up_ Area	Hou se_ Typ e	Roa d_ Wid th	Constru ction_ Year	House _Numb er	Hou se_ Cat egor y	Rat e_ Multipl ier	Con stru ction_ Stat us	Surv ey_ Start_ Date	Old_ Pr ope rty_ Tax_ Id	Total_ Built_ Up_ Area	Gis_ Map_ Parcel_ Id	Prop erty_ Label	Old_ Ar v	New_ Arv	Arv_ Diff erence	Property Tax(10%)	Wat er_ Tax	Sew erage_ Tax	Old_ Tax	New_ Tax
6933	Cross ing Republic	ORC HIL DA	Atul Jain	VIM AL PRA SHA D JAIN	Panc hsh el Cros sing Vijay Nagar Ghaz	9915586922	Self Occ upied	1700	1700	0	1700	Pak ka	TwelveT o24	2005	6002	Resi den tial		Con stru cted	202 1-11- 24	N/A	1700	2920P5	06- 002	-	22440	0%	2244	0	0	-	2244
6934	Cross ing Republic	ORC HIL DA	Sure ndr a Kumar	BHA VES H KU MAR	Panc hsh el Cros sing Vijay Nagar	9899059030	Self Occ upied	1850	1850	0	1850	Pak ka	TwelveT o24	2005	6003	Resi den tial		Con stru cted	202 1-11- 24	N/A	1850	2920P5	06- 003	-	24420	0%	2442	0	0	-	2442





ZONE-3, WARD-Dundaheada(27)

Sr. No	Mohalla_Nam e	Govt_Plot Id	Owner_Nam e	Father_Nam e & Husb and_Nam e	Road Nam e	Mobile_Nu mber	Occ upancy _Sta tus	Plot_Are a	Total_Are a_On_G round_Floor	Total_Rented_Resid ential_Builtup_Are a	Total_Self_Resid ential_Built up_Are a	Hou se_Typ e	Roa d_Wid th	Constru ction_Y ear	House _Numb er	Hou se_Cat egor y	Rat e_Mul tipli er	Con stru ctio n_St atus	Surv ey_St ar t_D ate	Old _Pr ope rty_T ax _Id	Total_Built Up_Are a	Gis_Ma p_Parc el_Id	Prop erty _Lab el	Old_Ar v	New_Arv	Arv_Diff erence	Property Tax(10%)	Wat er_T ax	Sew erag e_T ax	Old_T ax	New_T ax
6935	Cross ing Repu blic	ORC HIL DA	Lala n Pan day & Ravi Sha nker Pan day		Panc hshe el Cross ing Vijay Naga r Ghaz iabad	8800394422	Self Occ upie d	1850	1850	0	1850	Pak ka	Twe lveT o24	2005	6004	Resi den tial		Con stru cted	202 1-11- 24	N/A	1850	2920P5	06- 004	-	24420	0%	2442	0	0	-	2442
6936	Cross ing Repu blic	ORC HIL DA	N/A		Panc hshe el Cross ing Vijay Naga r		Self Occ upie d	1425	1425	0	1425	Pak ka	Twe lveT o24	2005	6005	Resi den tial		Con stru cted	202 1-11- 24	N/A	1425	2920P5	06- 005	-	18810	0%	1881	0	0	-	1881
6937	Cross ing Repu blic	ORC HIL DA	N/A		Panc hshe el Cross ing Vijay Naga r		Self Occ upie d	1125	1125	0	1125	Pak ka	Twe lveT o24	2005	6006	Resi den tial		Con stru cted	202 1-11- 24	N/A	1125	2920P5	06- 006	-	14850	0%	1485	0	0	-	1485





ZONE-3, WARD-Dundaheada(27)

Sr. No	Mohalla_Name	Govt_Plot_Id	Owner_Name	Father_Name & Husband_Name	Road Name	Mobile Number	Occupancy Status	Plot Area	Total Area On Ground	Total Rented Residential Builtup Area	Total Self Residential Builtup Area	House Type	Road Width	Construction Year	House Number	House Category	Rate Multiplier	Construction Status	Survey Start Date	Old Property Tax Id	Total Built Up Area	Gis Map Parcel Id	Property Label	Old Arv	New Arv	Arv Difference	Property Tax(10%)	Water Tax	Sewerage Tax	Old Tax	New Tax
6938	Crossing Republic	ORC HILDA	N/A		Panchsheel Crossing Vijay Nagar		Self Occupied	1125	1125	0	1125	Pakka	TwelveT o24	2005	7001	Residential		Constructed	2021-11-24	N/A	1125	2920P5	07-001	-	14850	0%	1485	0	0	-	1485
6939	Crossing Republic	ORC HILDA	Amit Tyagi		Panchsheel Crossing Vijay Nagar		Self Occupied	1700	1700	0	1700	Pakka	TwelveT o24	2005	7002	Residential		Constructed	2021-11-24	N/A	1700	2920P5	07-002	-	22440	0%	2244	0	0	-	2244
6940	Crossing Republic	ORC HILDA	Kapil Sharma		Panchsheel Crossing Vijay Nagar		Self Occupied	1850	1850	0	1850	Pakka	TwelveT o24	2005	7003	Residential		Constructed	2021-11-24	N/A	1850	2920P5	07-003	-	24420	0%	2442	0	0	-	2442





ZONE-3, WARD-Dundaheada(27)

Sr. No	Mohalla_Name	Govt_Plot Id	Owner_Name	Father_Name & Husband_Name	Road Name	Mobile Number	Occupancy Status	Plot Area	Total Area On Ground Floor	Total Rented Residential Builtup Area	Total Self Residential Builtup Area	House Type	Road Width	Construction Year	House Number	House Category	Rate Multiplier	Construction Status	Survey Start Date	Old Property Tax Id	Total Built Up Area	Gis_Map Parcel Id	Property Label	Old Arv	New Arv	Arv_Difference	Property Tax(10%)	Water Tax	Sewerage Tax	Old Tax	New Tax
6941	Crossing Republic	ORCHILDA	Ashwani Tripathi	VISHNATH TRIPATHI	Panchsheel Crossing Vijay Nagar	9650806714	Self Occupied	1850	1850	0	1850	Pakka	Twelve to 24	2005	7004	Residential		Constructed	2021-11-24	N/A	1850	2920P5	07-004	-	24420	0%	2442	0	0	-	2442
6942	Crossing Republic	ORCHILDA	Seetal Goyal		Panchsheel Crossing Vijay Nagar		Self Occupied	1425	1425	0	1425	Pakka	Twelve to 24	2005	7005	Residential		Constructed	2021-11-24	N/A	1425	2920P5	07-005	-	18810	0%	1881	0	0	-	1881
6943	Crossing Republic	ORCHILDA	N/A		Panchsheel Crossing Vijay Nagar		Self Occupied	1125	1125	0	1125	Pakka	Twelve to 24	2005	7006	Residential		Constructed	2021-11-24	N/A	1125	2920P5	07-006	-	14850	0%	1485	0	0	-	1485





ZONE-3, WARD-Dundaheada(27)

Sr. No	Mohalla_Name	Govt_Plot Id	Owner_Name	Father_Name & Husband_Name	Road Name	Mobile Number	Occupancy Status	Plot Area	Total Area On Ground Floor	Total Rented Residential Builtup Area	Total Self Residential Builtup Area	House Type	Road Width	Construction Year	House Number	House Category	Rate Multiplier	Construction Status	Survey Start Date	Old Property Tax Id	Total Built Up Area	Gis_Map_Parcels_Id	Property Label	Old Arv	New Arv	Arv_Difference	Property Tax(10%)	Water Tax	Sewerage Tax	Old Tax	New Tax
6944	Crossing Republic	ORC HILDA	N/A		Panchsheel Crossing Vijay Nagar		Self Occupied	1125	1125	0	1125	Pakka	TwelveT o24	2005	8001	Residential		Constructed	2021-11-24	N/A	1125	2920P5	08-001	-	14850	0%	1485	0	0	-	1485
6945	Crossing Republic	ORC HILDA	Aalok		Panchsheel Crossing Vijay Nagar		Self Occupied	1700	1700	0	1700	Pakka	TwelveT o24	2005	8002	Residential		Constructed	2021-11-24	N/A	1700	2920P5	08-002	-	22440	0%	2244	0	0	-	2244
6946	Crossing Republic	ORC HILDA	Sumit Sharma	OMPRAKASH SHARMA	Panchsheel Crossing Vijay Nagar Ghaz	9718282083	Self Occupied	1850	1850	0	1850	Pakka	TwelveT o24	2005	8003	Residential		Constructed	2021-11-24	N/A	1850	2920P5	08-003	-	24420	0%	2442	0	0	-	2442





ZONE-3, WARD-Dundaheada(27)

Sr. No	Mohalla_Name	Govt_Plot Id	Owner_Name	Father_Name & Husband_Name	Road Name	Mobile Number	Occupancy Status	Plot Area	Total Area On Ground	Total Rented Residential Builtup Area	Total Self Residential Builtup Area	House Type	Road Width	Construction Year	House Number	House Category	Rate Multiplier	Construction Status	Survey Start Date	Old Property Tax Id	Total Builtup Area	Gis_Map Parcel Id	Property Label	Old Arv	New Arv	Arv_Difference	Property Tax(10%)	Water Tax	Sewerage Tax	Old Tax	New Tax
6947	Crossing Republic	ORC HILDA	Diyang Gupta		Panchsheel Crossing Vijay Nagar	9997477699	Self Occupied	1850	1850	0	1850	Pakka	TwelveT o24	2005	8004	Residential		Constructed	2021-11-24	N/A	1850	2920P5	08-004	-	24420	0%	2442	0	0	-	2442
6948	Crossing Republic	ORC HILDA	Anjali Vashnaya	Bharti Dushan Vashnaya	Panchsheel Crossing Vijay Nagar Ghaz	9911434264	Self Occupied	1425	1425	0	1425	Pakka	TwelveT o24	2005	8005	Residential		Constructed	2021-11-24	N/A	1425	2920P5	08-005	-	18810	0%	1881	0	0	-	1881
6949	Crossing Republic	ORC HILDA	Chirag Gupta	RAJEEV GUP TA	Panchsheel Crossing Vijay Nagar	9897562222	Self Occupied	1125	1125	0	1125	Pakka	TwelveT o24	2005	8006	Residential		Constructed	2021-11-24	N/A	1125	2920P5	08-006	-	14850	0%	1485	0	0	-	1485





ZONE-3, WARD-Dundaheada(27)

Sr. No	Mohalla_Name	Govt_Plot_Id	Owner_Name	Father_Name & Husband_Name	Road Name	Mobile Number	Occupancy Status	Plot Area	Total Area On Ground	Total Rented Residential Builtup Area	Total Self Residential Builtup Area	House Type	Road Width	Construction Year	House Number	House Category	Rate Multiplier	Construction Status	Survey Start Date	Old Property Tax Id	Total Builtup Area	Gis Map Parcel Id	Property Label	Old Arv	New Arv	Arv Difference	Property Tax(10%)	Water Tax	Sewerage Tax	Old Tax	New Tax
6950	Crossing Republic	ORCHILDA	N/A		Panchsheel Crossing Vijay Nagar		Self Occupied	1125	1125	0	1125	Pakka	TwelveT o24	2005	9001	Residential		Constructed	2021-11-24	N/A	1125	2920P5	09-001	-	14850	0%	1485	0	0	-	1485
6951	Crossing Republic	ORCHILDA	N/A		Panchsheel Crossing Vijay Nagar		Self Occupied	1700	1700	0	1700	Pakka	TwelveT o24	2005	9002	Residential		Constructed	2021-11-24	N/A	1700	2920P5	09-002	-	22440	0%	2244	0	0	-	2244
6952	Crossing Republic	ORCHILDA	N/A		Panchsheel Crossing Vijay Nagar		Self Occupied	1850	1850	0	1850	Pakka	TwelveT o24	2005	9003	Residential		Constructed	2021-11-24	N/A	1850	2920P5	09-003	-	24420	0%	2442	0	0	-	2442

ZONE-3, WARD-Dundaheada(27)

Sr. No	Mohalla_Nam e	Govt_Plot Id	Owner_Nam e	Fath er_Nam e & Hus band_Nam e	Road Nam e	Mobile_Nu mber	Occ upancy_Stat us	Plot_Are a	Total_Are a_On_G round_Floor	Total_Rented_Resid ential_Builtup_Are a	Total_Self_Resid ential_Built up_Are a	Hou se_Typ e	Roa d_Wid th	Constru ction_Y ear	House _Numb er	Hou se_Cat egor y	Rat e_Multipl ier	Con stru ction_Stat us	Surv ey_Star t_D ate	Old _Pr ope rty_Tax _Id	Total_Built_ Up_Are a	Gis_Ma p_Parc el_Id	Prop erty _Lab el	Old_Ar v	New_Arv	Arv_Diff erence	Property Tax(10%)	Wat er_T ax	Sew erag e_T ax	Old_T ax	New_T ax
6953	Cross ing Repu blic	ORC HIL DA	Ruc hika Abral & Ven eet Abral		Panc hshe el Cros sing Vijay Nagar Ghaziabad	9910001788	Self Occ upied	1850	1850	0	1850	Pak ka	TwelveT o24	2005	9004	Resi dential		Con stru cted	202 1-11-24	N/A	1850	2920P5	09-004	-	24420	0%	2442	0	0	-	2442
6954	Cross ing Repu blic	ORC HIL DA	N/A		Panc hshe el Cros sing Vijay Nagar		Self Occ upied	1425	1425	0	1425	Pak ka	TwelveT o24	2005	9005	Resi dential		Con stru cted	202 1-11-24	N/A	1425	2920P5	09-005	-	18810	0%	1881	0	0	-	1881
6955	Cross ing Repu blic	ORC HIL DA	Vika sh Sharma		Panc hshe el Cros sing Vijay Nagar		Self Occ upied	1125	1125	0	1125	Pak ka	TwelveT o24	2005	9006	Resi dential		Con stru cted	202 1-11-24	N/A	1125	2920P5	09-006	-	14850	0%	1485	0	0	-	1485





ZONE-3, WARD-Dundaheada(27)

Sr. No	Mohalla_Name	Govt_Plot_Id	Owner_Name	Father_Name & Husband_Name	RoadName	Mobile_Number	Occupancy_Status	Plot_Area	Total_Area_On_Ground_Floor	Total_Rented_Residential_Builtup_Area	Total_Self_Residential_Builtup_Area	House_Type	Road_Width	Construction_Year	House_Number	House_Category	Rate_Multiplier	Construction_Status	Survey_Start_Date	Old_Property_Tax_Id	Total_Built_Up_Area	Gis_Map_Parcels_Id	Property_Label	Old_Arv	New_Arv	Arv_Difference	Property_Tax(10%)	Water_Tax	Sewerage_Tax	Old_Tax	New_Tax
6956	Crossing Republic	ORC HILDA	N/A		Panchsheel Crossing Vijay Nagar		Self Occupied	1125	1125	0	1125	Pakka	TwelveT o24	2005	10001	Residential		Constructed	2021-11-24	N/A	1125	2920P5	10-001	-	14850	0%	1485	0	0	-	1485
6957	Crossing Republic	ORC HILDA	Sachin Yadav & Ranjeeta Yadav		Panchsheel Crossing Vijay Nagar Ghaziabad	7503939280	Self Occupied	1700	1700	0	1700	Pakka	TwelveT o24	2005	10002	Residential		Constructed	2021-11-24	N/A	1700	2920P5	10-002	-	22440	0%	2244	0	0	-	2244
6958	Crossing Republic	ORC HILDA	Manish Goyal		Panchsheel Crossing Vijay Nagar		Self Occupied	1850	1850	0	1850	Pakka	TwelveT o24	2005	10003	Residential		Constructed	2021-11-24	N/A	1850	2920P5	10-003	-	24420	0%	2442	0	0	-	2442





ZONE-3, WARD-Dundaheada(27)

Sr. No	Mohalla_Name	Govt_Plot Id	Owner_Name	Father_Name & Husband_Name	Road Name	Mobile Number	Occupancy Status	Plot Area	Total Area On Ground Floor	Total Rented Residential Builtup Area	Total Self Residential Builtup Area	House Type	Road Width	Construction Year	House Number	House Category	Rate Multiplier	Construction Status	Survey Start Date	Old Property Tax Id	Total Built Up Area	Gis_Map_Parcels_Id	Property Label	Old Arv	New Arv	Arv_Difference	Property Tax(10%)	Water Tax	Sewerage Tax	Old Tax	New Tax
6959	Crossing Republic	ORCHILDA	Tanishi Panday	Aashu Kour	Panchsheel Crossing Vijay Nagar	9643812348	Self Occupied	1850	1850	0	1850	Pakka	TwelveT o24	2005	10004	Residential		Constructed	2021-11-24	N/A	1850	2920P5	10-004	-	24420	0%	2442	0	0	-	2442
6960	Crossing Republic	ORCHILDA	Jyoti Mahajan		Panchsheel Crossing Vijay Nagar		Self Occupied	1425	1425	0	1425	Pakka	TwelveT o24	2005	10005	Residential		Constructed	2021-11-24	N/A	1425	2920P5	10-005	-	18810	0%	1881	0	0	-	1881
6961	Crossing Republic	ORCHILDA	Abhishek Charahiya		Panchsheel Crossing Vijay Nagar Ghaz		Self Occupied	1125	1125	0	1125	Pakka	TwelveT o24	2005	10006	Residential		Constructed	2021-11-24	N/A	1125	2920P5	10-006	-	14850	0%	1485	0	0	-	1485





ZONE-3, WARD-Dundaheada(27)

Sr. No	Mohalla_Name	Govt_Plot Id	Owner_Name	Father_Name & Husband_Name	Road Name	Mobile Number	Occupancy Status	Plot Area	Total Area On Ground	Total Rented Residential Builtup Area	Total Self Residential Builtup Area	House Type	Road Width	Construction Year	House Number	House Category	Rate Multiplier	Construction Status	Survey Start Date	Old Property Tax Id	Total Builtup Area	Gis Map Parcel Id	Property Label	Old Arv	New Arv	Arv Difference	Property Tax(10%)	Water Tax	Sewerage Tax	Old Tax	New Tax
6962	Crossing Republic	ORCHILDA	N/A		Panchsheel Crossing Vijay Nagar		Self Occupied	1120	1120	0	1120	Pakka	TwelveT o24	2005	1106	Residential		Constructed	2021-11-24	N/A	1120	2920P5	11-001	-	14784	0%	1478.4	0	0	-	1478.4
6963	Crossing Republic	ORCHILDA	Abhishek		Panchsheel Crossing Vijay Nagar	9999114036	Self Occupied	1125	1125	0	1125	Pakka	TwelveT o24	2005	1101	Residential		Constructed	2021-11-24	N/A	1125	2920P5	11-002	-	14850	0%	1485	0	0	-	1485
6964	Crossing Republic	ORCHILDA	N/A		Panchsheel Crossing Vijay Nagar		Self Occupied	1700	1700	0	1700	Pakka	TwelveT o24	2005	1102	Residential		Constructed	2021-11-24	N/A	1700	2920P5	11-003	-	22440	0%	2244	0	0	-	2244





ZONE-3, WARD-Dundaheada(27)

Sr. No	Mohalla_Name	Govt_Plot Id	Owner_Name	Father_Name & Husband_Name	Road Name	Mobile_Number	Occupancy Status	Plot_Area	Total_Area_On_Ground_Floor	Total_Rented_Residential_Builtup_Area	Total_Self_Residential_Builtup_Area	House_Type	Road_Width	Construction_Year	House_Number	House_Category	Rate_Multiplier	Construction_Status	Survey_Start_Date	Old_Property_Tax_Id	Total_Built-Up_Area	Gis_Map_Parcels_Id	Property_Label	Old_Arv	New_Arv	Arv_Difference	Property Tax(10%)	Water_Tax	Sewerage_Tax	Old_Tax	New_Tax
6965	Crossing Republic	ORC HILDA	Kripa Shankar Singh	LAL BAHADUR SINGH	Panchsheel Crossing Vijay Nagar	8619536152	Self Occupied	1850	1850	0	1850	Pakka	TwelveT o24	2005	1103	Residential		Constructed	2021-11-24	N/A	1850	2920P5	11-004	-	24420	0%	2442	0	0	-	2442
6966	Crossing Republic	ORC HILDA	Yogesh Vishwakarma	BHAGIRATH VISHWAKARMA	Panchsheel Crossing Vijay Nagar Ghaziabad	9971059059	Self Occupied	1850	1850	0	1850	Pakka	TwelveT o24	2005	1104	Residential		Constructed	2021-11-24	N/A	1850	2920P5	11-005	-	24420	0%	2442	0	0	-	2442
6967	Crossing Republic	ORC HILDA	N/A		Panchsheel Crossing Vijay Nagar		Self Occupied	1425	1425	0	1425	Pakka	TwelveT o24	2005	1105	Residential		Constructed	2021-11-24	N/A	1425	2920P5	11-006	-	18810	0%	1881	0	0	-	1881





ZONE-3, WARD-Dundaheada(27)

Sr. No	Mohalla_Name	Govt_Plot_Id	Owner_Name	Father_Name & Husband_Name	Road Name	Mobile Number	Occupancy Status	Plot Area	Total Area On Ground	Total Rented Residential Builtup Area	Total Self Residential Builtup Area	House Type	Road Width	Construction Year	House Number	House Category	Rate Multiplier	Construction Status	Survey Start Date	Old Property Tax Id	Total Built Up Area	Gis_Map_Parcels_Id	Property Label	Old Arv	New Arv	Arv_Difference	Property Tax(10%)	Water Tax	Sewerage Tax	Old Tax	New Tax
6968	Crossing Republic	ORC HILDA	Anubhav Srivastav		Panchsheel Crossing Vijay Nagar	9717939544	Self Occupied	1125	1125	0	1125	Pakka	TwelveT o24	2005	1201	Residential		Constructed	2021-11-24	N/A	1125	2920P5	12-001	-	14850	0%	1485	0	0	-	1485
6969	Crossing Republic	ORC HILDA	N/A		Panchsheel Crossing Vijay Nagar		Self Occupied	1700	1700	0	1700	Pakka	TwelveT o24	2005	1202	Residential		Constructed	2021-11-24	N/A	1700	2920P5	12-002	-	22440	0%	2244	0	0	-	2244
6970	Crossing Republic	ORC HILDA	Kumar Gou rav	SRENDRAMO HAN	Panchsheel Crossing Vijay Nagar	7506042919	Self Occupied	1850	1850	0	1850	Pakka	TwelveT o24	2005	1203	Residential		Constructed	2021-11-24	N/A	1850	2920P5	12-003	-	24420	0%	2442	0	0	-	2442





ZONE-3, WARD-Dundaheada(27)

Sr. No	Mohalla_Name	Govt_Plot_Id	Owner_Name	Father_Name & Husband_Name	Road Name	Mobile Number	Occupancy Status	Plot Area	Total Area On Ground	Total Rented Residential Builtup Area	Total Self Residential Builtup Area	House Type	Road Width	Construction Year	House Number	House Category	Rate Multiplier	Construction Status	Survey Start Date	Old Property Tax Id	Total Builtup Area	Gis Map Parcel Id	Property Label	Old Arv	New Arv	Arv Difference	Property Tax(10%)	Water Tax	Sewerage Tax	Old Tax	New Tax
6971	Crossing Republic	ORCHILDA	N/A		Panchsheel Crossing Vijay Nagar		Self Occupied	1850	1850	0	1850	Pakka	TwelveT o24	2005	1204	Residential		Constructed	2021-11-24	N/A	1850	2920P5	12-004	-	24420	0%	2442	0	0	-	2442
6972	Crossing Republic	ORCHILDA	N/A		Panchsheel Crossing Vijay Nagar		Self Occupied	1425	1425	0	1425	Pakka	TwelveT o24	2005	1205	Residential		Constructed	2021-11-24	N/A	1425	2920P5	12-005	-	18810	0%	1881	0	0	-	1881
6973	Crossing Republic	ORCHILDA	N/A		Panchsheel Crossing Vijay Nagar		Self Occupied	1120	1120	0	1120	Pakka	TwelveT o24	2005	1206	Residential		Constructed	2021-11-24	N/A	1120	2920P5	12-006	-	14784	0%	1478.4	0	0	-	1478.4





ZONE-3, WARD-Dundaheada(27)

Sr. No	Mohalla_Name	Govt_Plot_Id	Owner_Name	Father_Name & Husband_Name	Road Name	Mobile Number	Occupancy Status	Plot Area	Total Area On Ground	Total Rented Residential Builtup Area	Total Self Residential Builtup Area	House Type	Road Width	Construction Year	House Number	House Category	Rate Multiplier	Construction Status	Survey Start Date	Old Property Tax Id	Total Builtup Area	Gis_Map_Parcels_Id	Property Label	Old Arv	New Arv	Arv_Difference	Property Tax(10%)	Water Tax	Sewerage Tax	Old Tax	New Tax
6974	Crossing Republic	ORCHILDA	N/A		Panchsheel Crossing Vijay Nagar		Self Occupied	1125	1125	0	1125	Pakka	Twelve to 24	2005	1301	Residential		Constructed	2021-11-24	N/A	1125	2920P5	13-001	-	14850	0%	1485	0	0	-	1485
6975	Crossing Republic	ORCHILDA	N/A		Panchsheel Crossing Vijay Nagar		Self Occupied	1700	1700	0	1700	Pakka	Twelve to 24	2005	1302	Residential		Constructed	2021-11-24	N/A	1700	2920P5	13-002	-	22440	0%	2244	0	0	-	2244
6976	Crossing Republic	ORCHILDA	Suman Singh		Panchsheel Crossing Vijay Nagar		Self Occupied	1850	1850	0	1850	Pakka	Twelve to 24	2005	1303	Residential		Constructed	2021-11-24	N/A	1850	2920P5	13-003	-	24420	0%	2442	0	0	-	2442





ZONE-3, WARD-Dundaheada(27)

Sr. No	Mohalla_Name	Govt_Plot_Id	Owner_Name	Father_Name & Husband_Name	Road Name	Mobile Number	Occupancy Status	Plot Area	Total Area On Ground	Total Rented Residential Builtup Area	Total Self Residential Builtup Area	House Type	Road Width	Construction Year	House Number	House Category	Rate Multiplier	Construction Status	Survey Start Date	Old Property Tax Id	Total Builtup Area	Gis_Map_Parcel_Id	Property Label	Old Arv	New Arv	Arv_Difference	Property Tax(10%)	Water Tax	Sewerage Tax	Old Tax	New Tax
6977	Crossing Republic	ORCHILDA	Mohammad Narkhan	MUSTAHAZ KHAN	Panchsheel Crossing Vijay Nagar Ghaz	8800805304	Self Occupied	1850	1850	0	1850	Pakka	Twelve	2005	1304	Residential		Constructed	2021-11-24	N/A	1850	2920P5	13-004	-	24420	0%	2442	0	0	-	2442
6978	Crossing Republic	ORCHILDA	N/A		Panchsheel Crossing Vijay Nagar		Self Occupied	1425	1425	0	1425	Pakka	Twelve	2005	1305	Residential		Constructed	2021-11-24	N/A	1425	2920P5	13-005	-	18810	0%	1881	0	0	-	1881
6979	Crossing Republic	ORCHILDA	N/A		Panchsheel Crossing Vijay Nagar		Self Occupied	1125	1125	0	1125	Pakka	Twelve	2005	1306	Residential		Constructed	2021-11-24	N/A	1125	2920P5	13-006	-	14850	0%	1485	0	0	-	1485





ZONE-3, WARD-Dundaheada(27)

Sr. No	Mohalla_Name	Govt_Plot Id	Owner_Name	Father_Name & Husband_Name	Road Name	Mobile Number	Occupancy Status	Plot Area	Total Area On Ground	Total Rented Residential Builtup Area	Total Self Residential Builtup Area	House Type	Road Width	Construction Year	House Number	House Category	Rate Multiplier	Construction Status	Survey Start Date	Old Property Tax Id	Total Built Up Area	Gis_Map Parcel Id	Property Label	Old Arv	New Arv	Arv_Difference	Property Tax(10%)	Water Tax	Sewerage Tax	Old Tax	New Tax
6980	Crossing Republic	ORCHILDA	Ankit Fogat	RAVINDRASINGH	Panchsheel Crossing Vijay Nagar	8130709992	Self Occupied	1125	1125	0	1125	Pakka	TwelveT o24	2005	1401	Residential		Constructed	2021-11-24	N/A	1125	2920P5	14-001	-	14850	0%	1485	0	0	-	1485
6981	Crossing Republic	ORCHILDA	N/A		Panchsheel Crossing Vijay Nagar		Self Occupied	1700	1700	0	1700	Pakka	TwelveT o24	2005	1402	Residential		Constructed	2021-11-24	N/A	1700	2920P5	14-002	-	22440	0%	2244	0	0	-	2244
6982	Crossing Republic	ORCHILDA	N/A		Panchsheel Crossing Vijay Nagar		Self Occupied	1850	1850	0	1850	Pakka	TwelveT o24	2005	1403	Residential		Constructed	2021-11-24	N/A	1850	2920P5	14-003	-	24420	0%	2442	0	0	-	2442





ZONE-3, WARD-Dundaheada(27)

Sr. No	Mohalla_Name	Govt_Plot Id	Owner_Name	Father_Name & Husband_Name	Road Name	Mobile Number	Occupancy Status	Plot Area	Total Area On Ground	Total Rented Residential Builtup Area	Total Self Residential Builtup Area	House Type	Road Width	Construction Year	House Number	House Category	Rate Multiplier	Construction Status	Survey Start Date	Old Property Tax Id	Total Builtup Area	Gis_Map Parcel Id	Property Label	Old Arv	New Arv	Arv_Difference	Property Tax(10%)	Water Tax	Sewerage Tax	Old Tax	New Tax
6983	Crossing Republic	ORCHILDA	Nishant Gupta	BAL KRISHNA GUP TA	Panchsheel Crossing Vijay Nagar	8800387721	Self Occupied	1850	1850	0	1850	Pakka	TwelveT o24	2005	1404	Residential		Constructed	2021-11-24	N/A	1850	2920P5	14-004	-	24420	0%	2442	0	0	-	2442
6984	Crossing Republic	ORCHILDA	N/A		Panchsheel Crossing Vijay Nagar		Self Occupied	1425	1425	0	1425	Pakka	TwelveT o24	2005	1405	Residential		Constructed	2021-11-24	N/A	1425	2920P5	14-005	-	18810	0%	1881	0	0	-	1881
6985	Crossing Republic	ORCHILDA	Raji Gombher	Late . R S GOMBER	Panchsheel Crossing Vijay Nagar	9818061957	Self Occupied	1125	1125	0	1125	Pakka	TwelveT o24	2005	1406	Residential		Constructed	2021-11-24	N/A	1125	2920P5	14-006	-	14850	0%	1485	0	0	-	1485





ZONE-3, WARD-Dundaheada(27)

Sr. No	Mohalla_Name	Govt_Plot Id	Owner_Name	Father_Name & Husband_Name	Road Name	Mobile Number	Occupancy Status	Plot Area	Total Area On Ground	Total Rented Residential Builtup Area	Total Self Residential Builtup Area	House Type	Road Width	Construction Year	House Number	House Category	Rate Multiplier	Construction Status	Survey Start Date	Old Property Tax Id	Total Builtup Area	Gis Map Parcel Id	Property Label	Old Arv	New Arv	Arv Difference	Property Tax(10%)	Water Tax	Sewerage Tax	Old Tax	New Tax
6986	Crossing Republic	ORC HILDA	N/A		Panchsheel Crossing Vijay Nagar		Self Occupied	1125	1125	0	1125	Pakka	TwelveT o24	2005	1501	Residential		Constructed	2021-11-24	N/A	1125	2920P5	15-001	-	14850	0%	1485	0	0	-	1485
6987	Crossing Republic	ORC HILDA	S K Gupta	RAM NATH GUP TA	Panchsheel Crossing Vijay Nagar	8920578784	Self Occupied	1700	1700	0	1700	Pakka	TwelveT o24	2005	1502	Residential		Constructed	2021-11-24	N/A	1700	2920P5	15-002	-	22440	0%	2244	0	0	-	2244
6988	Crossing Republic	ORC HILDA	N/A		Panchsheel Crossing Vijay Nagar		Self Occupied	1850	1850	0	1850	Pakka	TwelveT o24	2005	1503	Residential		Constructed	2021-11-24	N/A	1850	2920P5	15-003	-	24420	0%	2442	0	0	-	2442





ZONE-3, WARD-Dundaheada(27)

Sr. No	Mohalla_Name	Govt_Plot_Id	Owner_Name	Father_Name & Husband_Name	Road Name	Mobile Number	Occupancy Status	Plot Area	Total Area On Ground	Total Rented Residential Builtup Area	Total Self Residential Builtup Area	House Type	Road Width	Construction Year	House Number	House Category	Rate Multiplier	Construction Status	Survey Start Date	Old Property Tax Id	Total Builtup Area	Gis Map Parcel Id	Property Label	Old Arv	New Arv	Arv Difference	Property Tax(10%)	Water Tax	Sewerage Tax	Old Tax	New Tax
6989	Crossing Republic	ORC HILDA	Santosh Khetval		Panchsheel Crossing Vijay Nagar		Self Occupied	1850	1850	0	1850	Pakka	TwelveT o24	2005	1504	Residential		Constructed	2021-11-24	N/A	1850	2920P5	15-004	-	24420	0%	2442	0	0	-	2442
6990	Crossing Republic	ORC HILDA	N/A		Panchsheel Crossing Vijay Nagar		Self Occupied	1120	1120	0	1120	Pakka	TwelveT o24	2005	1506	Residential		Constructed	2021-11-24	N/A	1120	2920P5	15-006	-	14784	0%	1478.4	0	0	-	1478.4
6991	Crossing Republic	ORC HILDA	Madhu Mahajan		Panchsheel Crossing Vijay Nagar	9868627343	Self Occupied	1700	1700	0	1700	Pakka	TwelveT o24	2005	1601	Residential		Constructed	2021-11-24	N/A	1700	2920P5	16-001	-	22440	0%	2244	0	0	-	2244





ZONE-3, WARD-Dundaheada(27)

Sr. No	Mohalla_Name	Govt_Plot_Id	Owner_Name	Father_Name & Husband_Name	Road Name	Mobile Number	Occupancy Status	Plot Area	Total Area On Ground	Total Rented Residential Builtup Area	Total Self Residential Builtup Area	House Type	Road Width	Construction Year	House Number	House Category	Rate Multiplier	Construction Status	Survey Start Date	Old Property Tax Id	Total Builtup Area	Gis_Map_Parcel_Id	Property Label	Old Arv	New Arv	Arv_Difference	Property Tax(10%)	Water Tax	Sewerage Tax	Old Tax	New Tax
6992	Crossing Republic	ORC HILDA	Rahul Bhatnagar		Panchsheel Crossing Vijay Nagar	9212564071	Self Occupied	1700	1700	0	1700	Pakka	TwelveT o24	2005	1602	Residential		Constructed	2021-11-24	N/A	1700	2920P5	16-002	-	22440	0%	2244	0	0	-	2244
6993	Crossing Republic	ORC HILDA	N/A		Panchsheel Crossing Vijay Nagar		Self Occupied	1700	1700	0	1700	Pakka	TwelveT o24	2005	1603	Residential		Constructed	2021-11-24	N/A	1700	2920P5	16-003	-	22440	0%	2244	0	0	-	2244
6994	Crossing Republic	ORC HILDA	Salma Mahsuz	AMLMU SNISH ANS HI	Panchsheel Crossing Vijay Nagar Ghaziaba	9958562054	Self Occupied	1700	1700	0	1700	Pakka	TwelveT o24	2005	1604	Residential		Constructed	2021-11-24	N/A	1700	2920P5	16-004	-	22440	0%	2244	0	0	-	2244





ZONE-3, WARD-Dundaheada(27)

Sr. No	Mohalla_Name	Govt_Plot_Id	Owner_Name	Father_Name & Husband_Name	Road Name	Mobile Number	Occupancy Status	Plot Area	Total Area On Ground Floor	Total Rented Residential Builtup Area	Total Self Residential Builtup Area	House Type	Road Width	Construction Year	House Number	House Category	Rate Multiplier	Construction Status	Survey Start Date	Old Property Tax Id	Total Built Up Area	Gis_Map_Parcels_Id	Property Label	Old Arv	New Arv	Arv_Difference	Property Tax(10%)	Water Tax	Sewerage Tax	Old Tax	New Tax
6995	Crossing Republic	ORC HILDA	N/A		Panchsheel Crossing Vijay Nagar		Self Occupied	1700	1700	0	1700	Pakka	TwelveT o24	2005	1605	Residential		Constructed	2022-02-02	N/A	1700	2920P5	16-005	-	22440	0%	2244	0	0	-	2244
6996	Crossing Republic	ORC HILDA	N/A		Panchsheel Crossing Vijay Nagar		Self Occupied	1700	1700	0	1700	Pakka	TwelveT o24	2005	1606	Residential		Constructed	2022-02-02	N/A	1700	2920P5	16-006	-	22440	0%	2244	0	0	-	2244
6997	Crossing Republic	ORC HILDA	Sharan Jhunjhunwala	DEVI PRA SHAD JHUNJHUNVALA	Panchsheel Crossing Vijay Nagar Ghaziabad	9820410750	Self Occupied	1700	1700	0	1700	Pakka	TwelveT o24	2005	1701	Residential		Constructed	2021-11-24	N/A	1700	2920P5	17-001	-	22440	0%	2244	0	0	-	2244





ZONE-3, WARD-Dundaheada(27)

Sr. No	Mohalla_Name	Govt_Plot_Id	Owner_Name	Father_Name & Husband_Name	Road Name	Mobile Number	Occupancy Status	Plot Area	Total Area On Ground	Total Rented Residential Builtup Area	Total Self Residential Builtup Area	House Type	Road Width	Construction Year	House Number	House Category	Rate Multiplier	Construction Status	Survey Start Date	Old Property Tax Id	Total Builtup Area	Gis_Map_Parcels_Id	Property Label	Old Arv	New Arv	Arv_Difference	Property Tax(10%)	Water Tax	Sewerage Tax	Old Tax	New Tax
6998	Crossing Republic	ORCHILDA	Dr Dikar		Panchsheel Crossing Vijay Nagar		Self Occupied	1700	1700	0	1700	Pakka	TwelveT o24	2005	1702	Residential		Constructed	2021-11-24	N/A	1700	2920P5	17-002	-	22440	0%	2244	0	0	-	2244
6999	Crossing Republic	ORCHILDA	N/A		Panchsheel Crossing Vijay Nagar		Self Occupied	1700	1700	0	1700	Pakka	TwelveT o24	2005	1703	Residential		Constructed	2021-11-24	N/A	1700	2920P5	17-003	-	22440	0%	2244	0	0	-	2244
7000	Crossing Republic	ORCHILDA	N/A		Panchsheel Crossing Vijay Nagar		Self Occupied	1700	1700	0	1700	Pakka	TwelveT o24	2005	1704	Residential		Constructed	2021-11-24	N/A	1700	2920P5	17-004	-	22440	0%	2244	0	0	-	2244





ZONE-3, WARD-Dundaheada(27)

Sr. No	Mohalla_Name	Govt_Plot_Id	Owner_Name	Father_Name & Husband_Name	Road Name	Mobile Number	Occupancy Status	Plot Area	Total Area On Ground	Total Rented Residential Builtup Area	Total Self Residential Builtup Area	House Type	Road Width	Construction Year	House Number	House Category	Rate Multiplier	Construction Status	Survey Start Date	Old Property Tax Id	Total Builtup Area	Gis_Map_Parcels_Id	Property Label	Old Arv	New Arv	Arv_Difference	Property Tax(10%)	Water Tax	Sewerage Tax	Old Tax	New Tax
7001	Crossing Republic	ORCHILDA	N/A		Panchsheel Crossing Vijay Nagar		Self Occupied	1700	1700	0	1700	Pakka	TwelveT o24	2005	1705	Residential		Constructed	2022-02-02	N/A	1700	2920P5	17-005	-	22440	0%	2244	0	0	-	2244
7002	Crossing Republic	ORCHILDA	N/A		Panchsheel Crossing Vijay Nagar		Self Occupied	1700	1700	0	1700	Pakka	TwelveT o24	2005	1706	Residential		Constructed	2022-02-02	N/A	1700	2920P5	17-006	-	22440	0%	2244	0	0	-	2244
7003	Crossing Republic	ORCHILDA	N/A		Panchsheel Crossing Vijay Nagar		Self Occupied	1125	1125	0	1125	Pakka	TwelveT o24	2005	1801	Residential		Constructed	2021-11-24	N/A	1125	2920P5	18-001	-	14850	0%	1485	0	0	-	1485





ZONE-3, WARD-Dundaheada(27)

Sr. No	Mohalla_Name	Govt_Plot Id	Owner_Name	Father_Name & Husband_Name	Road Name	Mobile Number	Occupancy Status	Plot Area	Total Area On Ground Floor	Total Rented Residential Builtup Area	Total Self Residential Builtup Area	House Type	Road Width	Construction Year	House Number	House Category	Rate Multiplier	Construction Status	Survey Start Date	Old Property Tax Id	Total Builtup Area	Gis Map Parcel Id	Property Label	Old Arv	New Arv	Arv Difference	Property Tax(10%)	Water Tax	Sewerage Tax	Old Tax	New Tax
7004	Crossing Republic	ORC HILDA	Ranjan Chand	RAJEEV RANJAN PRA SHAD	Panchsheel Crossing Vijay Nagar Ghaziaba	9953456539	Self Occupied	1700	1700	0	1700	Pakka	TwelveT o24	2005	1802	Residential		Constructed	2021-11-24	N/A	1700	2920P5	18-002	-	22440	0%	2244	0	0	-	2244
7005	Crossing Republic	ORC HILDA	N/A		Panchsheel Crossing Vijay Nagar		Self Occupied	1850	1850	0	1850	Pakka	TwelveT o24	2005	1803	Residential		Constructed	2021-11-24	N/A	1850	2920P5	18-003	-	24420	0%	2442	0	0	-	2442
7006	Crossing Republic	ORC HILDA	Vimal Krishna		Panchsheel Crossing Vijay Nagar		Self Occupied	1850	1850	0	1850	Pakka	TwelveT o24	2005	1804	Residential		Constructed	2021-11-24	N/A	1850	2920P5	18-004	-	24420	0%	2442	0	0	-	2442





ZONE-3, WARD-Dundaheada(27)

Sr. No	Mohalla_Name	Govt_Plot Id	Owner_Name	Father_Name & Husband_Name	Road Name	Mobile Number	Occupancy Status	Plot Area	Total Area On Ground Floor	Total Rented Residential Builtup Area	Total Self Residential Builtup Area	House Type	Road Width	Construction Year	House Number	House Category	Rate Multiplier	Construction Status	Survey Start Date	Old Property Tax Id	Total Builtup Area	Gis Map Parcel Id	Property Label	Old Arv	New Arv	Arv Difference	Property Tax(10%)	Water Tax	Sewerage Tax	Old Tax	New Tax
7007	Crossing Republic	ORC HILDA	Saifali Tirpathi	Vivek Tripathi	Panchsheel Crossing Vijay Nagar	9560252487	Self Occupied	1425	1425	0	1425	Pakka	TwelveT o24	2005	1805	Residential		Constructed	2021-11-24	N/A	1425	2920P5	18-005	-	18810	0%	1881	0	0	-	1881
7008	Crossing Republic	ORC HILDA	Reetu Sharma	Kishor Sharma	Panchsheel Crossing Vijay Nagar	9717956934	Self Occupied	1120	1120	0	1120	Pakka	TwelveT o24	2005	1806	Residential		Constructed	2021-11-24	N/A	1120	2920P5	18-006	-	14784	0%	1478.4	0	0	-	1478.4
7009	Crossing Republic	ORC HILDA	Rajendra Singh	JAGDISH SINGH	Panchsheel Crossing Vijay Nagar	9716544364	Self Occupied	1125	1125	0	1125	Pakka	TwelveT o24	2005	1901	Residential		Constructed	2021-11-24	N/A	1125	2920P5	19-001	-	14850	0%	1485	0	0	-	1485





ZONE-3, WARD-Dundaheada(27)

Sr. No	Mohalla_Name	Govt_Plot_Id	Owner_Name	Father_Name & Husband_Name	Road Name	Mobile Number	Occupancy Status	Plot Area	Total Area On Ground	Total Rented Residential Builtup Area	Total Self Residential Builtup Area	House Type	Road Width	Construction Year	House Number	House Category	Rate Multiplier	Construction Status	Survey Start Date	Old Property Tax Id	Total Builtup Area	Gis_Map_Parcels_Id	Property Label	Old Arv	New Arv	Arv_Difference	Property Tax(10%)	Water Tax	Sewerage Tax	Old Tax	New Tax
7010	Crossing Republic	ORCHILDA	N/A		Panchsheel Crossing Vijay Nagar		Self Occupied	1700	1700	0	1700	Pakka	TwelveT o24	2005	1902	Residential		Constructed	2021-11-24	N/A	1700	2920P5	19-002	-	22440	0%	2244	0	0	-	2244
7011	Crossing Republic	ORCHILDA	N/A		Panchsheel Crossing Vijay Nagar		Self Occupied	1850	1850	0	1850	Pakka	TwelveT o24	2005	1903	Residential		Constructed	2021-11-24	N/A	1850	2920P5	19-003	-	24420	0%	2442	0	0	-	2442
7012	Crossing Republic	ORCHILDA	Madhvi Poonam		Panchsheel Crossing Vijay Nagar		Self Occupied	1850	1850	0	1850	Pakka	TwelveT o24	2005	1904	Residential		Constructed	2021-11-24	N/A	1850	2920P5	19-004	-	24420	0%	2442	0	0	-	2442





ZONE-3, WARD-Dundaheada(27)

Sr. No	Mohalla_Name	Govt_Plot_Id	Owner_Name	Father_Name & Husband_Name	Road Name	Mobile Number	Occupancy Status	Plot Area	Total Area On Ground	Total Rented Residential Builtup Area	Total Self Residential Builtup Area	House Type	Road Width	Construction Year	House Number	House Category	Rate Multiplier	Construction Status	Survey Start Date	Old Property Tax Id	Total Builtup Area	Gis Map Parcel Id	Property Label	Old Arv	New Arv	Arv Difference	Property Tax(10%)	Water Tax	Sewerage Tax	Old Tax	New Tax
7013	Crossing Republic	ORCHILDA	N/A		Panchsheel Crossing Vijay Nagar		Self Occupied	1425	1425	0	1425	Pakka	TwelveT o24	2005	1905	Residential		Constructed	2021-11-24	N/A	1425	2920P5	19-005	-	18810	0%	1881	0	0	-	1881
7014	Crossing Republic	ORCHILDA	Ajgar Ali	MOHAMMAD AKT A	Panchsheel Crossing Vijay Nagar	8171474337	Self Occupied	1120	1120	0	1120	Pakka	TwelveT o24	2005	1906	Residential		Constructed	2021-11-24	N/A	1120	2920P5	19-006	-	14784	0%	1478.4	0	0	-	1478.4
7015	Crossing Republic	ORCHILDA	N/A		Panchsheel Crossing Vijay Nagar		Self Occupied	1125	1125	0	1125	Pakka	TwelveT o24	2005	2001	Residential		Constructed	2021-11-24	N/A	1125	2920P5	20-001	-	14850	0%	1485	0	0	-	1485





ZONE-3, WARD-Dundaheada(27)

Sr. No	Mohalla_Name	Govt_Plot Id	Owner_Name	Father_Name & Husband_Name	Road Name	Mobile Number	Occupancy Status	Plot Area	Total Area On Ground	Total Rented Residential Builtup Area	Total Self Residential Builtup Area	House Type	Road Width	Construction Year	House Number	House Category	Rate Multiplier	Construction Status	Survey Start Date	Old Property Tax Id	Total Builtup Area	Gis Map Parcel Id	Property Label	Old Arv	New Arv	Arv Difference	Property Tax(10%)	Water Tax	Sewerage Tax	Old Tax	New Tax
7016	Crossing Republic	ORCHILDA	Abhishek Varadhan	NAWENKUMAR	Panchsheel Crossing Vijay Nagar	9734903290	Self Occupied	1700	1700	0	1700	Pakka	TwelveT o24	2005	2002	Residential		Constructed	2021-11-24	N/A	1700	2920P5	20-002	-	22440	0%	2244	0	0	-	2244
7017	Crossing Republic	ORCHILDA	Tarun Varma		Panchsheel Crossing Vijay Nagar	9632088022	Self Occupied	1850	1850	0	1850	Pakka	TwelveT o24	2005	2003	Residential		Constructed	2021-11-24	N/A	1850	2920P5	20-003	-	24420	0%	2442	0	0	-	2442
7018	Crossing Republic	ORCHILDA	N/A		Panchsheel Crossing Vijay Nagar		Self Occupied	1850	1850	0	1850	Pakka	TwelveT o24	2005	2004	Residential		Constructed	2021-11-24	N/A	1850	2920P5	20-004	-	24420	0%	2442	0	0	-	2442





ZONE-3, WARD-Dundaheada(27)

Sr. No	Mohalla_Name	Govt_Plot_Id	Owner_Name	Father_Name & Husband_Name	Road Name	Mobile Number	Occupancy Status	Plot Area	Total Area On Ground Floor	Total Rented Residential Builtup Area	Total Self Residential Builtup Area	House Type	Road Width	Construction Year	House Number	House Category	Rate Multiplier	Construction Status	Survey Start Date	Old Property Tax Id	Total Built Up Area	Gis_Map_Parcels_Id	Property Label	Old Arv	New Arv	Arv_Difference	Property Tax(10%)	Water Tax	Sewerage Tax	Old Tax	New Tax
7019	Crossing Republic	ORCHILDA	N/A		Panchsheel Crossing Vijay Nagar		Self Occupied	1425	1425	0	1425	Pakka	TwelveT o24	2005	2005	Residential		Constructed	2021-11-24	N/A	1425	2920P5	20-005	-	18810	0%	1881	0	0	-	1881
7020	Crossing Republic	ORCHILDA	N/A		Panchsheel Crossing Vijay Nagar		Self Occupied	1120	1120	0	1120	Pakka	TwelveT o24	2005	2006	Residential		Constructed	2021-11-24	N/A	1120	2920P5	20-006	-	14784	0%	1478.4	0	0	-	1478.4
7021	Crossing Republic	ORCHILDA	Ami Srivastav	MAHENDRA BHADUR SRIVASTAV	Panchsheel Crossing Vijay Nagar Ghaziabad	8447563896	Self Occupied	1125	1125	0	1125	Pakka	TwelveT o24	2005	2101	Residential		Constructed	2021-11-24	N/A	1125	2920P5	21-001	-	14850	0%	1485	0	0	-	1485





ZONE-3, WARD-Dundaheada(27)


Sr. No	Mohalla_Name	Govt_Plot_Id	Owner_Name	Father_Name & Husband_Name	Road_Name	Mobile_Number	Occupancy_Status	Plot_Area	Total_Area_On_Ground_Floor	Total_Rented_Residential_Builtup_Area	Total_Self_Residential_Builtup_Area	House_Type	Road_Width	Construction_Year	House_Number	House_Category	Rate_Multiplier	Construction_Status	Survey_Start_Date	Old_Property_Tax_Id	Total_Builtup_Area	Gis_Map_Parcels_Id	Property_Label	Old_Arv	New_Arv	Arv_Difference	Property_Tax(10%)	Water_Tax	Sewerage_Tax	Old_Tax	New_Tax
7022	Crossing Republic	ORCHILDA	N/A		Panchsheel Crossing Vijay Nagar		Self Occupied	1700	1700	0	1700	Pakka	TwelveT o24	2005	2102	Residential		Constructed	2021-11-24	N/A	1700	2920P5	21-002	-	22440	0%	2244	0	0	-	2244
7023	Crossing Republic	ORCHILDA	Anand Mohan		Panchsheel Crossing Vijay Nagar		Self Occupied	1850	1850	0	1850	Pakka	TwelveT o24	2005	2103	Residential		Constructed	2021-11-24	N/A	1850	2920P5	21-003	-	24420	0%	2442	0	0	-	2442
7024	Crossing Republic	ORCHILDA	Vikash & Meenakshi		Panchsheel Crossing Vijay Nagar		Self Occupied	1850	1850	0	1850	Pakka	TwelveT o24	2005	2104	Residential		Constructed	2021-11-24	N/A	1850	2920P5	21-004	-	24420	0%	2442	0	0	-	2442





ZONE-3, WARD-Dundaheada(27)

Sr. No	Mohalla_Name	Govt_Plot Id	Owner_Name	Father_Name & Husband_Name	Road Name	Mobile Number	Occupancy Status	Plot Area	Total Area On Ground	Total Rented Residential Builtup Area	Total Self Residential Builtup Area	House Type	Road Width	Construction Year	House Number	House Category	Rate Multiplier	Construction Status	Survey Start Date	Old Property Tax Id	Total Builtup Area	Gis Map Parcel Id	Property Label	Old Arv	New Arv	Arv Difference	Property Tax(10%)	Water Tax	Sewerage Tax	Old Tax	New Tax
7025	Crossing Republic	ORCHILDA	Ajit Singh Rana		Panchsheel Crossing Vijay Nagar		Self Occupied	1425	1425	0	1425	Pakka	TwelveT o24	2005	2105	Residential		Constructed	2021-11-24	N/A	1425	2920P5	21-005	-	18810	0%	1881	0	0	-	1881
7026	Crossing Republic	ORCHILDA	N/A		Panchsheel Crossing Vijay Nagar		Self Occupied	1120	1120	0	1120	Pakka	TwelveT o24	2005	2106	Residential		Constructed	2021-11-24	N/A	1120	2920P5	21-006	-	14784	0%	1478.4	0	0	-	1478.4
7027	Crossing Republic	ORCHILDA	Sulchna Sharma		Panchsheel Crossing Vijay Nagar		Self Occupied	1120	1120	0	1120	Pakka	TwelveT o24	2005	2201	Residential		Constructed	2021-11-24	N/A	1120	2920P5	22-001	-	14784	0%	1478.4	0	0	-	1478.4


ZONE-3, WARD-Dundaheada(27)

Sr. No	Mohalla_Name	Govt_Plot_Id	Owner_Name	Father_Name & Husband_Name	Road Name	Mobile Number	Occupancy Status	Plot Area	Total Area On Ground	Total Rented Residential Builtup Area	Total Self Residential Builtup Area	House Type	Road Width	Construction Year	House Number	House Category	Rate Multiplier	Construction Status	Survey Start Date	Old Property Tax Id	Total Built Up Area	Gis_Map_Parcels_Id	Property Label	Old Arv	New Arv	Arv_Difference	Property Tax(10%)	Water Tax	Sewerage Tax	Old Tax	New Tax
7028	Crossing Republic	ORCHILDA	N/A		Panchsheel Crossing Vijay Nagar		Self Occupied	1125	1125	0	1125	Pakka	TwelveT o24	2005	2202	Residential		Constructed	2021-11-24	N/A	1125	2920P5	22-002	-	14850	0%	1485	0	0	-	1485
7029	Crossing Republic	ORCHILDA	N/A		Panchsheel Crossing Vijay Nagar		Self Occupied	1700	1700	0	1700	Pakka	TwelveT o24	2005	2203	Residential		Constructed	2021-11-24	N/A	1700	2920P5	22-003	-	22440	0%	2244	0	0	-	2244
7030	Crossing Republic	ORCHILDA	Chandra Sekhar Gaur	SRI PADAM CHAND GAUR	Panchsheel Crossing Vijay Nagar Ghaz	9717279845	Self Occupied	1850	1850	0	1850	Pakka	TwelveT o24	2005	2204	Residential		Constructed	2021-11-24	N/A	1850	2920P5	22-004	-	24420	0%	2442	0	0	-	2442





ZONE-3, WARD-Dundaheada(27)

Sr. No	Mohalla_Name	Govt_Plot Id	Owner_Name	Father_Name & Husband_Name	Road Name	Mobile_Number	Occupancy Status	Plot_Area	Total_Area_On_Ground_Floor	Total_Rented_Residential_Builtup_Area	Total_Self_Residential_Builtup_Area	House_Type	Road_Width	Construction_Year	House_Number	House_Category	Rate_Multiplier	Construction_Status	Survey_Start_Date	Old_Property_Tax_Id	Total_Built_Up_Area	Gis_Map_Parcels_Id	Property_Label	Old_Arv	New_Arv	Arv_Difference	Property_Tax(10%)	Water_Tax	Sewerage_Tax	Old_Tax	New_Tax
7031	Crossing Republic	ORC HILDA	Ashu Koush	MA NOJ KUMAR	Panchsheel Crossing Vijay Nagar	9560595106	Self Occupied	1850	1850	0	1850	Pakka	TwelveT o24	2005	2205	Residential	Constructed	2021-11-24	N/A	1850	2920P5	22-005	-	24420	0%	2442	0	0	-	2442	
7032	Crossing Republic	ORC HILDA	Pooja	HAR DAV NARAYAN YADAV	Panchsheel Crossing Vijay Nagar Ghaziaba	9810337313	Self Occupied	1425	1425	0	1425	Pakka	TwelveT o24	2005	2206	Residential	Constructed	2021-11-24	N/A	1425	2920P5	22-006	-	18810	0%	1881	0	0	-	1881	
7033	Crossing Republic	ORC HILDA	N/A		Panchsheel Crossing Vijay Nagar		Self Occupied	1125	1125	0	1125	Pakka	TwelveT o24	2005	2301	Residential	Constructed	2021-11-24	N/A	1125	2920P5	23-001	-	14850	0%	1485	0	0	-	1485	





ZONE-3, WARD-Dundaheada(27)

Sr. No	Mohalla_Name	Govt_Plot Id	Owner_Name	Father_Name & Husband_Name	Road Name	Mobile Number	Occupancy Status	Plot Area	Total Area On Ground	Total Rented Residential Builtup Area	Total Self Residential Builtup Area	House Type	Road Width	Construction Year	House Number	House Category	Rate Multiplier	Construction Status	Survey Start Date	Old Property Tax Id	Total Builtup Area	Gis_Map Parcel Id	Property Label	Old Arv	New Arv	Arv_Difference	Property Tax(10%)	Water Tax	Sewerage Tax	Old Tax	New Tax
7034	Crossing Republic	ORC HILDA	Vishal Srivastav	P K SRIVASTAV	Panchsheel Crossing Vijay Nagar	9625721311	Self Occupied	1700	1700	0	1700	Pakka	TwelveT o24	2005	2302	Residential		Constructed	2021-11-24	N/A	1700	2920P5	23-002	-	22440	0%	2244	0	0	-	2244
7035	Crossing Republic	ORC HILDA	N/A		Panchsheel Crossing Vijay Nagar		Self Occupied	1850	1850	0	1850	Pakka	TwelveT o24	2005	2303	Residential		Constructed	2021-11-24	N/A	1850	2920P5	23-003	-	24420	0%	2442	0	0	-	2442
7036	Crossing Republic	ORC HILDA	N/A		Panchsheel Crossing Vijay Nagar		Self Occupied	1850	1850	0	1850	Pakka	TwelveT o24	2005	2304	Residential		Constructed	2021-11-24	N/A	1850	2920P5	23-004	-	24420	0%	2442	0	0	-	2442





ZONE-3, WARD-Dundaheada(27)

Sr. No	Mohalla_Name	Govt_Plot Id	Owner_Name	Father_Name & Husband_Name	Road Name	Mobile Number	Occupancy Status	Plot Area	Total Area On Ground	Total Rented Residential Builtup Area	Total Self Residential Builtup Area	House Type	Road Width	Construction Year	House Number	House Category	Rate Multiplier	Construction Status	Survey Start Date	Old Property Tax Id	Total Builtup Area	Gis Map Parcel Id	Property Label	Old Arv	New Arv	Arv Difference	Property Tax(10%)	Water Tax	Sewerage Tax	Old Tax	New Tax
7037	Crossing Republic	ORCHILDA	Lokesh Badoni	ANBADONI	Panchsheel Crossing Vijay Nagar	8826517163	Self Occupied	1425	1425	0	1425	Pakka	TwelveT o24	2005	2305	Residential		Constructed	2021-11-24	N/A	1425	2920P5	23-005	-	18810	0%	1881	0	0	-	1881
7038	Crossing Republic	ORCHILDA	N/A		Panchsheel Crossing Vijay Nagar		Self Occupied	1120	1120	0	1120	Pakka	TwelveT o24	2005	2306	Residential		Constructed	2021-11-24	N/A	1120	2920P5	23-006	-	14784	0%	1478.4	0	0	-	1478.4
7039	Crossing Republic	ORCHILDA	Manmohan Mishra	SUNDARLALMISHRA	Panchsheel Crossing Vijay Nagar	9717996056	Self Occupied	1125	1125	0	1125	Pakka	TwelveT o24	2005	2401	Residential		Constructed	2021-11-24	N/A	1125	2920P5	24-001	-	14850	0%	1485	0	0	-	1485





ZONE-3, WARD-Dundaheada(27)

Sr. No	Mohalla_Name	Govt_Plot_Id	Owner_Name	Father_Name & Husband_Name	Road Name	Mobile Number	Occupancy Status	Plot Area	Total Area On Ground Floor	Total Rented Residential Builtup Area	Total Self Residential Builtup Area	House Type	Road Width	Construction Year	House Number	House Category	Rate Multiplier	Construction Status	Survey Start Date	Old Property Tax Id	Total Built Up Area	Gis_Map_Parcels_Id	Property Label	Old Arv	New Arv	Arv_Difference	Property Tax(10%)	Water Tax	Sewerage Tax	Old Tax	New Tax
7040	Crossing Republic	ORC HILDA	N/A		Panchsheel Crossing Vijay Nagar		Self Occupied	1700	1700	0	1700	Pakka	TwelveT o24	2005	2402	Residential		Constructed	2021-11-24	N/A	1700	2920P5	24-002	-	22440	0%	2244	0	0	-	2244
7041	Crossing Republic	ORC HILDA	Rahul Singal	RAJESH SINGAL	Panchsheel Crossing Vijay Nagar	9637426569	Self Occupied	1850	1850	0	1850	Pakka	TwelveT o24	2005	2403	Residential		Constructed	2021-11-24	N/A	1850	2920P5	24-003	-	24420	0%	2442	0	0	-	2442
7042	Crossing Republic	ORC HILDA	Rajev Srivastav & Rishi Srivastav	S K SRIVASTAV	Panchsheel Crossing Vijay Nagar Ghaziabad	7838325572	Self Occupied	1850	1850	0	1850	Pakka	TwelveT o24	2005	2404	Residential		Constructed	2021-11-24	N/A	1850	2920P5	24-004	-	24420	0%	2442	0	0	-	2442





ZONE-3, WARD-Dundaheada(27)

Sr. No	Mohalla_Name	Govt_Plot Id	Owner_Name	Father_Name & Husband_Name	Road Name	Mobile Number	Occupancy Status	Plot Area	Total Area On Ground Floor	Total Rented Residential Builtup Area	Total Self Residential Builtup Area	House Type	Road Width	Construction Year	House Number	House Category	Rate Multiplier	Construction Status	Survey Start Date	Old Property Tax Id	Total Built Up Area	Gis_Map_Parcel_Id	Property Label	Old Arv	New Arv	Arv_Difference	Property Tax(10%)	Water Tax	Sewerage Tax	Old Tax	New Tax
7043	Crossing Republic	ORC HILDA	Renuga Gupta	RAJKUMAR GUPTA	Panchsheel Crossing Vijay Nagar	9911174346	Self Occupied	1425	1425	0	1425	Pakka	TwelveT o24	2005	2405	Residential		Constructed	2021-11-24	N/A	1425	2920P5	24-005	-	18810	0%	1881	0	0	-	1881
7044	Crossing Republic	ORC HILDA	N/A		Panchsheel Crossing Vijay Nagar		Self Occupied	1120	1120	0	1120	Pakka	TwelveT o24	2005	2406	Residential		Constructed	2021-11-24	N/A	1120	2920P5	24-006	-	14784	0%	1478.4	0	0	-	1478.4
7045	Crossing Republic	Orc hid B (7,8,9,10,11,12)	N/A		Panchsheel Crossing Vijay Nagar Ghaz		Self Occupied	1120	1120	0	1120	Pakka	MoreThan24Meters	2005	7	Residential		Constructed	2021-11-24	N/A	1120	2920P6	00-001	-	17606.4	0%	1760.64	0	0	-	1760.6





ZONE-3, WARD-Dundaheada(27)

Sr. No	Mohalla_Nam e	Govt_Plot Id	Owner_Nam e	Father_Nam e & Hus band_Nam e	Road Nam e	Mobile_Nu mber	Occu pancy_Statu s	Plot_Area	Total_Area_On_G round_Floor	Total_Rented_Resid ential_Builtup_Area	Total_Self_Resid ential_Built up_Area	Hou se_Typ e	Roa d_Wid th	Constru ction_Y ear	House _Numb er	Hou se_Cat egor y	Rat e_Mul tipli er	Con stru ction_Statu s	Surv ey_Star t_D ate	Old _Pr ope rty_Tax _Id	Total_Built_ Up_Area	Gis_Ma p_Parc el_Id	Prop erty _Lab el	Old_Arv	New_Arv	Arv_Diff erence	Property Tax(10%)	Wat er_T ax	Sew erag e_T ax	Old_T ax	New_T ax
7046	Cross ing Repu blic	Orc hid B (7,8, 9,10 ,11, 12)	Dines h Som ani	rad hes hya m som ani	Panc hshe el Cros sing Vijay Naga r Ghaz	9891990782	Self Occu pie d	1425	1425	0	1425	Pak ka	Mor eTh an2 4Meters	2005	8	Resi den tial		Con stru cted	202 1-11- 24	N/A	1425	2920P6	00-002	-	22401	0%	2240.1	0	0	-	2240.1
7047	Cross ing Repu blic	Orc hid B (7,8, 9,10 ,11, 12)	Vinit Ban shal		Panc hshe el Cros sing Vijay Naga r Ghaz		Ren ted	1850	1850	1850	0	Pak ka	Mor eTh an2 4Meters	2005	9	Resi den tial		Con stru cted	202 1-11- 24	N/A	1850	2920P6	00-003	-	32717.3	0%	3271.73	0	0	-	3271.7
7048	Cross ing Repu blic	Orc hid B (7,8, 9,10 ,11, 12)	N/A		Panc hshe el Cros sing Vijay Naga r Ghaz		Self Occu pie d	1700	1700	0	1700	Pak ka	Mor eTh an2 4Meters	2005	10	Resi den tial		Con stru cted	202 1-11- 24	N/A	1700	2920P6	00-004	-	26724	0%	2672.4	0	0	-	2672.4





ZONE-3, WARD-Dundaheada(27)

Sr. No	Mohalla_Nam e	Govt_Plot Id	Owner_Nam e	Fath er_Nam e & Hus band_Nam e	Road Nam e	Mobile_Nu mber	Occ upancy_Stat us	Plot_Are a	Total_Are a_On_Gr ound_Flo or	Total_ Rented_ Resid ential_ Built up_Are a	Total_Self_ Resid ential_ Built up_Are a	Hou se_Typ e	Roa d_Wid th	Constru ction_Y ear	House _Numb er	Hou se_Cat egor y	Rat e_Mul tipli er	Con stru ction_Stat us	Surv ey_Star t_D ate	Old _Pr ope rty_Tax _Id	Total_ Built_ Up_Are a	Gis_Ma p_Parc el_Id	Prop erty _Lab el	Old_Ar v	New_Arv	Arv_Diff erence	Property Tax(10%)	Wat er_T ax	Sew erag e_T ax	Old_T ax	New_T ax
7049	Cross ing Repu blic	Orc hid B (7,8, 9,10 ,11, 12)	N/A		Panc hshe el Cross ing Vijay Naga r Ghaz		Self Occ upie d	1700	1700	0	1700	Pak ka	MoreTh an2 4Meters	2005	11	Resi den tial		Con stru cted	202 2-02- 02	N/A	1700	2920P6	00- 005	-	26724	0%	2672.4	0	0	-	2672.4
7050	Cross ing Repu blic	Orc hid B (7,8, 9,10 ,11, 12)	N/A		Panc hshe el Cross ing Vijay Naga r Ghaz		Self Occ upie d	1700	1700	0	1700	Pak ka	MoreTh an2 4Meters	2005	12	Resi den tial		Con stru cted	202 2-02- 02	N/A	1700	2920P6	00- 006	-	26724	0%	2672.4	0	0	-	2672.4
7051	Cross ing Repu blic	Orc hid B (7,8, 9,10 ,11, 12)	N/A		Panc hshe el Cross ing Vijay Naga r Ghaz		Self Occ upie d	1120	1120	0	1120	Pak ka	MoreTh an2 4Meters	2005	1007	Resi den tial		Con stru cted	202 1-11- 24	N/A	1120	2920P6	01- 001	-	17606.4	0%	1760.64	0	0	-	1760.6





ZONE-3, WARD-Dundaheada(27)

Sr. No	Mohalla_Name	Govt_Plot Id	Owner_Name	Father_Name & Husband_Name	Road Name	Mobile_Number	Occupancy Status	Plot_Area	Total_Area_On_Ground_Floor	Total_Rented_Residential_Builtup_Area	Total_Self_Residential_Builtup_Area	House_Type	Road_Width	Construction_Year	House_Number	House_Category	Rate_Multiplier	Construction_Status	Survey_Start_Date	Old_Property_Tax_Id	Total_Builtup_Area	Gis_Parcel_Id	Property_Label	Old_Arv	New_Arv	Arv_Difference	Property_Tax(10%)	Water_Tax	Sewerage_Tax	Old_Tax	New_Tax
7052	Crossing Republic	Orc hid B (7,8,9,10,11,12)	Ma mta Kaus hal	Dha rme ndr a Kum ar Kaus hal	Panc hshe el Cros sing Vijay Naga r Ghaz iaba d	8800641531	Self Occ upie d	1425	1425	0	1425	Pak ka	More Than 4 Meters	2005	1008	Resi den tial		Con stru cted	2021-11-24	N/A	1425	2920P6	01-002	-	22401	0%	2240.1	0	0	-	2240.1
7053	Crossing Republic	Orc hid B (7,8,9,10,11,12)	N/A		Panc hshe el Cros sing Vijay Naga r Ghaz		Self Occ upie d	1850	1850	0	1850	Pak ka	More Than 4 Meters	2005	1009	Resi den tial		Con stru cted	2021-11-24	N/A	1850	2920P6	01-003	-	29082	0%	2908.2	0	0	-	2908.2
7054	Crossing Republic	Orc hid B (7,8,9,10,11,12)	N/A		Panc hshe el Cros sing Vijay Naga r Ghaz		Self Occ upie d	1850	1850	0	1850	Pak ka	More Than 4 Meters	2005	1010	Resi den tial		Con stru cted	2021-11-24	N/A	1850	2920P6	01-004	-	29082	0%	2908.2	0	0	-	2908.2

ZONE-3, WARD-Dundaheada(27)

Sr. No	Mohalla_Nam e	Govt_Plot Id	Owner_Nam e	Fath er_Nam e & Hus band_Nam e	Road Nam e	Mobile_Nu mber	Occ upancy_Stat us	Plot_Are a	Total_Are a_On_G round_Floor	Total_Rented_Resid ential_Builtup_Are a	Total_Self_Resid ential_Built up_Are a	Hou se_Typ e	Roa d_Wid th	Constru ction_Y ear	House _Numb er	Hou se_Cat egor y	Rat e_Mul tipli er	Con stru ction_Stat us	Surv ey_Star t_D ate	Old _Pr ope rty_Tax _Id	Total_Built Up_Are a	Gis_Ma p_Parc el_Id	Prop erty _Lab el	Old_Ar v	New_Arv	Arv_Diff erence	Property Tax(10%)	Wat er_T ax	Sew erag e_T ax	Old_T ax	New_T ax
7055	Cross ing Repu blic	Orc hid B (7,8, 9,10 ,11, 12)	N/A		Panc hshe el Cross ing Vijay Naga r Ghaz		Rent ed	1700	1700	1700	0	Pak ka	MoreTh an2 4Meters	2005	1011	Resi den tial		Con stru ct	202 1-11- 24	N/A	1700	2920P6	01- 005	-	30064.5	0%	3006.45	0	0	-	3006.5
7056	Cross ing Repu blic	Orc hid B (7,8, 9,10 ,11, 12)	N/A		Panc hshe el Cross ing Vijay Naga r Ghaz		Self Occ upie d	1120	1120	0	1120	Pak ka	MoreTh an2 4Meters	2005	1012	Resi den tial		Con stru ct	202 1-11- 24	N/A	1120	2920P6	01- 006	-	17606.4	0%	1760.64	0	0	-	1760.6
7057	Cross ing Repu blic	Orc hid B (7,8, 9,10 ,11, 12)	N/A		Panc hshe el Cross ing Vijay Naga r Ghaz		Self Occ upie d	1120	1120	0	1120	Pak ka	MoreTh an2 4Meters	2005	2007	Resi den tial		Con stru ct	202 1-11- 24	N/A	1120	2920P6	02- 001	-	17606.4	0%	1760.64	0	0	-	1760.6





ZONE-3, WARD-Dundaheada(27)

Sr. No	Mohalla_Nam e	Govt_Plot Id	Owner_Nam e	Fath er_Nam e & Hus ban d_Nam e	Road Nam e	Mobile_Nu mber	Occ upancy_Stat us	Plot_Area	Total_Area_On_G round_Floor	Total_Rented_Resid ential_Builtup_Area	Total_Self_Resid ential_Built up_Area	Hou se_Typ e	Roa d_Wid th	Constru ction_Y ear	House _Numb er	Hou se_Cat egor y	Rat e_Mul tipli er	Con stru ction_Stat us	Surv ey_Star t_D ate	Old _Pr ope rty_Tax _Id	Total_Built Up_Area	Gis_Ma p_Parc el_Id	Prop erty _Lab el	Old_Arv	New_Arv	Arv_Diff erence	Property Tax(10%)	Wat er_Tax	Sew erag e_Tax	Old_Tax	New_Tax
7058	Cross ing Repu blic	Orc hid B (7,8, 9,10 ,11, 12)	N/A		Panc hshe el Cross ing Vijay Naga r Ghaz		Self Occ upie d	1425	1425	0	1425	Pak ka	Mor eTh an2 4Meters	2005	2008	Resi den tial		Con stru cted	202 1-11- 24	N/A	1425	2920P6	02- 002	-	22401	0%	2240.1	0	0	-	2240.1
7059	Cross ing Repu blic	Orc hid B (7,8, 9,10 ,11, 12)	N/A		Panc hshe el Cross ing Vijay Naga r Ghaz		Self Occ upie d	1850	1850	0	1850	Pak ka	Mor eTh an2 4Meters	2005	2009	Resi den tial		Con stru cted	202 1-11- 24	N/A	1850	2920P6	02- 003	-	29082	0%	2908.2	0	0	-	2908.2
7060	Cross ing Repu blic	Orc hid B (7,8, 9,10 ,11, 12)	See ma Shar ma		Panc hshe el Cross ing Vijay Naga r Ghaz		Ren ted	1850	1850	1850	0	Pak ka	Mor eTh an2 4Meters	2005	2010	Resi den tial		Con stru cted	202 1-11- 24	N/A	1850	2920P6	02- 004	-	32717.3	0%	3271.73	0	0	-	3271.7

ZONE-3, WARD-Dundaheada(27)

Sr. No	Mohalla_Nam e	Govt_Plot Id	Owner_Nam e	Fath er_Nam e & Hus band_Nam e	Road Nam e	Mobile_Nu mber	Occ upancy_Stat us	Plot_Are a	Total_Are a_On_G round_Floor	Total_Rented_Resid ential_Builtup_Are a	Total_Self_Resid ential_Built up_Are a	Hou se_Typ e	Roa d_Wid th	Constru ction_Y ear	House _Numb er	Hou se_Cat egor y	Rat e_Mul tipli er	Con stru ction_Stat us	Surv ey_Star t_D ate	Old_Pr ope rty_Tax _Id	Total_Built Up_Are a	Gis_Ma p_Parc el_Id	Prop erty_Lab el	Old_Ar v	New_Arv	Arv_Diff erence	Property Tax(10%)	Wat er_T ax	Sew erag e_T ax	Old_T ax	New_T ax
7061	Cross ing Repu blic	Orc hid B (7,8, 9,10 ,11, 12)	N/A		Panc hshe el Cros sing Vijay Naga r Ghaz		Self Occ upie d	1700	1700	0	1700	Pak ka	MoreTh an2 4Meters	2005	2011	Resi den tial		Con stru cted	202 1-11- 24	N/A	1700	2920P6	02- 005	-	26724	0%	2672.4	0	0	-	2672.4
7062	Cross ing Repu blic	Orc hid B (7,8, 9,10 ,11, 12)	N/A		Panc hshe el Cros sing Vijay Naga r Ghaz		Self Occ upie d	1120	1120	0	1120	Pak ka	MoreTh an2 4Meters	2005	2012	Resi den tial		Con stru cted	202 1-11- 24	N/A	1120	2920P6	02- 006	-	17606.4	0%	1760.64	0	0	-	1760.6
7063	Cross ing Repu blic	Orc hid B (7,8, 9,10 ,11, 12)	Mah end ra Prat ap	ram prak ash sing h	Panc hshe el Cros sing Vijay Naga r Ghaz	8010119003	Self Occ upie d	1120	1120	0	1120	Pak ka	MoreTh an2 4Meters	2005	3007	Resi den tial		Con stru cted	202 1-11- 24	N/A	1120	2920P6	03- 001	-	17606.4	0%	1760.64	0	0	-	1760.6





ZONE-3, WARD-Dundaheada(27)

Sr. No	Mohalla_Nam e	Govt_Plot Id	Owner_Nam e	Fath er_Nam e & Hus band_Nam e	Road Nam e	Mobile_Nu mber	Occ upancy_Stat us	Plot_Are a	Total_Are a_On_Gr ound_Floor	Total_Rent ed_Resid ential_Built up_Are a	Total_Self_ Resid ential_Built up_Are a	Hou se_Typ e	Roa d_Wid th	Constru ction_Y ear	House _Numb er	Hou se_Cat egor y	Rat e_Mul tipli er	Con stru ction_Stat us	Surv ey_Star t_D ate	Old _Pr ope rty_Tax _Id	Total_ Built_ Up_Are a	Gis_Ma p_Parc el_Id	Prop erty _Lab el	Old_Ar v	New_Arv	Arv_Diff erence	Property Tax(10%)	Wat er_T ax	Sew erag e_T ax	Old_T ax	New_T ax
7064	Cross ing Repu blic	Orc hid B (7,8, 9,10 ,11, 12)	N/A		Panc hshe el Cros sing Vijay Naga r Ghaz		Self Occ upie d	1425	1425	0	1425	Pak ka	MoreTh an2 4Meters	2005	3008	Resi den tial		Con stru cted	202 1-11- 24	N/A	1425	2920P6	03- 002	-	22401	0%	2240.1	0	0	-	2240.1
7065	Cross ing Repu blic	Orc hid B (7,8, 9,10 ,11, 12)	N/A		Panc hshe el Cros sing Vijay Naga r Ghaz		Self Occ upie d	1850	1850	0	1850	Pak ka	MoreTh an2 4Meters	2005	3009	Resi den tial		Con stru cted	202 1-11- 24	N/A	1850	2920P6	03- 003	-	29082	0%	2908.2	0	0	-	2908.2
7066	Cross ing Repu blic	Orc hid B (7,8, 9,10 ,11, 12)	N/A		Panc hshe el Cros sing Vijay Naga r Ghaz		Self Occ upie d	1850	1850	0	1850	Pak ka	MoreTh an2 4Meters	2005	3010	Resi den tial		Con stru cted	202 1-11- 24	N/A	1850	2920P6	03- 004	-	29082	0%	2908.2	0	0	-	2908.2





ZONE-3, WARD-Dundaheada(27)

Sr. No	Mohalla_Nam e	Govt_Plot Id	Owner_Nam e	Fath er_Nam e & Hus band_Nam e	Road Nam e	Mobile_Nu mber	Occ upancy_Stat us	Plot_Are a	Total_Are a_On_Gr ound_Floor	Total_Rent ed_Resid ential_Built up_Are a	Total_Self_ Resid ential_Built up_Are a	Hou se_Typ e	Roa d_Wid th	Constru ction_Y ear	House _Numb er	Hou se_Cat egor y	Rat e_Mul tipli er	Con stru ction_Stat us	Surv ey_Star t_D ate	Old _Pr ope rty_Tax _Id	Total_ Built_ Up_Are a	Gis_Ma p_Parc el_Id	Prop erty _Lab el	Old_Arv	New_Arv	Arv_Diff erence	Property Tax(10%)	Wat er_Tax	Sew erag e_Tax	Old_T ax	New_T ax
7067	Cross ing Repu blic	Orc hid B (7,8, 9,10 ,11, 12)	N/A		Panc hshel Crossing Vijay Nagar Ghaz		Self Occ upied	1700	1700	0	1700	Pak ka	More than 4Meters	2005	3011	Resi dential		Con stru cted	202 1-11- 24	N/A	1700	2920P6	03- 005	-	26724	0%	2672.4	0	0	-	2672.4
7068	Cross ing Repu blic	Orc hid B (7,8, 9,10 ,11, 12)	N/A		Panc hshel Crossing Vijay Nagar Ghaz		Self Occ upied	1120	1120	0	1120	Pak ka	More than 4Meters	2005	3012	Resi dential		Con stru cted	202 1-11- 24	N/A	1120	2920P6	03- 006	-	17606.4	0%	1760.64	0	0	-	1760.6
7069	Cross ing Repu blic	Orc hid B (7,8, 9,10 ,11, 12)	N/A		Panc hshel Crossing Vijay Nagar Ghaz		Self Occ upied	1120	1120	0	1120	Pak ka	More than 4Meters	2005	4007	Resi dential		Con stru cted	202 1-11- 24	N/A	1120	2920P6	04- 001	-	17606.4	0%	1760.64	0	0	-	1760.6

ZONE-3, WARD-Dundaheada(27)

Sr. No	Mohalla_Nam e	Govt_Plot Id	Owner_Nam e	Fath er_Nam e & Hus band_Nam e	Road Nam e	Mobile_Nu mber	Occ upancy_Stat us	Plot_Are a	Total_Are a_On_G round_Floor	Total_Rented_Resid ential_Builtup_Are a	Total_Self_Resid ential_Built up_Are a	Hou se_Typ e	Roa d_Wid th	Constru ction_Y ear	House _Numb er	Hou se_Cat egor y	Rat e_Mul tipli er	Con stru ction_Stat us	Surv ey_Star t_D ate	Old _Pr ope rty_Tax _Id	Total_Built Up_Are a	Gis_Ma p_Parc el_Id	Prop erty _Lab el	Old_Ar v	New_Arv	Arv_Diff erence	Property Tax(10%)	Wat er_T ax	Sew erag e_T ax	Old_T ax	New_T ax
7070	Cross ing Repu blic	Orc hid B (7,8, 9,10 ,11, 12)	N/A		Panc hshe el Cros sing Vijay Naga r Ghaz		Self Occ upie d	1425	1425	0	1425	Pak ka	MoreTh an2 4Meters	2005	4008	Resi den tial		Con stru cted	202 1-11- 24	N/A	1425	2920P6	04- 002	-	22401	0%	2240.1	0	0	-	2240.1
7071	Cross ing Repu blic	Orc hid B (7,8, 9,10 ,11, 12)	N/A		Panc hshe el Cros sing Vijay Naga r Ghaz		Self Occ upie d	1850	1850	0	1850	Pak ka	MoreTh an2 4Meters	2005	4009	Resi den tial		Con stru cted	202 1-11- 24	N/A	1850	2920P6	04- 003	-	29082	0%	2908.2	0	0	-	2908.2
7072	Cross ing Repu blic	Orc hid B (7,8, 9,10 ,11, 12)	N/A		Panc hshe el Cros sing Vijay Naga r Ghaz		Self Occ upie d	1850	1850	0	1850	Pak ka	MoreTh an2 4Meters	2005	4010	Resi den tial		Con stru cted	202 1-11- 24	N/A	1850	2920P6	04- 004	-	29082	0%	2908.2	0	0	-	2908.2

ZONE-3, WARD-Dundaheada(27)

Sr. No	Mohalla_Nam e	Govt_Plot Id	Owner_Nam e	Fath er_Nam e & Hus band_Nam e	Road Nam e	Mobile_Nu mber	Occ upancy_Stat us	Plot_Are a	Total_Are a_On_G round_Floor	Total_Rent ed_Resid ential_Built up_Are a	Total_Self_Resid ential_Built up_Are a	Hou se_Typ e	Roa d_Wid th	Constru ction_Y ear	House _Numb er	Hou se_Cat egor y	Rat e_Mul tipli er	Con stru ction_Stat us	Surv ey_Star t_D ate	Old _Pr ope rty_Tax _Id	Total_Built Up_Are a	Gis_Ma p_Parc el_Id	Prop erty _Lab el	Old_Ar v	New_Ar v	Arv_Diff erence	Property Tax(10%)	Wat er_T ax	Sew erag e_T ax	Old_T ax	New_T ax
7073	Cross ing Repu blic	Orc hid B (7,8, 9,10 ,11, 12)	N/A		Panc hshe el Cros sing Vijay Naga r Ghaz		Self Occ upie d	1700	1700	0	1700	Pak ka	MoreTh an2 4Meters	2005	4011	Resi den tial		Con stru cted	202 1-11- 24	N/A	1700	2920P6	04- 005	-	26724	0%	2672.4	0	0	-	2672.4
7074	Cross ing Repu blic	Orc hid B (7,8, 9,10 ,11, 12)	N/A		Panc hshe el Cros sing Vijay Naga r Ghaz		Self Occ upie d	1120	1120	0	1120	Pak ka	MoreTh an2 4Meters	2005	4012	Resi den tial		Con stru cted	202 1-11- 24	N/A	1120	2920P6	04- 006	-	17606.4	0%	1760.64	0	0	-	1760.6
7075	Cross ing Repu blic	Orc hid B (7,8, 9,10 ,11, 12)	Dee psik ha	Bha rat	Panc hshe el Cros sing Vijay Naga r Ghaz		Self Occ upie d	1120	1120	0	1120	Pak ka	MoreTh an2 4Meters	2005	5007	Resi den tial		Con stru cted	202 1-11- 24	N/A	1120	2920P6	05- 001	-	17606.4	0%	1760.64	0	0	-	1760.6





ZONE-3, WARD-Dundaheada(27)

Sr. No	Mohalla_Nam e	Govt_Plot Id	Owner_Nam e	Father_Nam e & Husban d_Nam e	Road Nam e	Mobile_Nu mber	Occu pancy_Statu s	Plot_Area	Total_Area_On_Groun d_Floor	Total_Rented_Resid ential_Builtup_Area	Total_Self_Resid ential_Built up_Area	Hou se_Typ e	Roa d_Wid th	Constru ction_Y ear	House _Numb er	Hou se_Cat egor y	Rat e_Multi pli er	Con stru ction_Statu s	Surv ey_Star t_D ate	Old _Pr ope rty_Tax _Id	Total_Built Up_Area	Gis_Ma p_Parc el_Id	Prop erty _Lab el	Old_Arv	New_Arv	Arv_Diff erence	Property Tax(10%)	Water_T ax	Sew erag e_T ax	Old_T ax	New_T ax
7076	Cross ing Repu blic	Orc hid B (7,8, 9,10 ,11, 12)	N/A		Panc hsh el Cros sing Vijay Naga r Ghaz		Self Occu pie d	1425	1425	0	1425	Pak ka	MoreTh an2 4Meters	2005	5008	Resi den tial		Con stru cted	202 1-11- 24	N/A	1425	2920P6	05-002	-	22401	0%	2240.1	0	0	-	2240.1
7077	Cross ing Repu blic	Orc hid B (7,8, 9,10 ,11, 12)	N/A		Panc hsh el Cros sing Vijay Naga r Ghaz		Self Occu pie d	1850	1850	0	1850	Pak ka	MoreTh an2 4Meters	2005	5009	Resi den tial		Con stru cted	202 1-11- 24	N/A	1850	2920P6	05-003	-	29082	0%	2908.2	0	0	-	2908.2
7078	Cross ing Repu blic	Orc hid B (7,8, 9,10 ,11, 12)	DI Chaudh ary		Panc hsh el Cros sing Vijay Naga r Ghaz		Self Occu pie d	1850	1850	0	1850	Pak ka	MoreTh an2 4Meters	2005	5010	Resi den tial		Con stru cted	202 1-11- 24	N/A	1850	2920P6	05-004	-	29082	0%	2908.2	0	0	-	2908.2





ZONE-3, WARD-Dundaheada(27)

Sr. No	Mohalla_Nam e	Govt_Plot Id	Owner_Nam e	Father_Nam e & Husban d_Nam e	Road Nam e	Mobile_Nu mber	Occu pancy_Statu s	Plot_Area	Total_Area_On_G round_Floor	Total_Rented_Resid ential_Builtup_Area	Total_Self_Resid ential_Built up_Area	Hou se_Typ e	Roa d_Wid th	Constru ction_Y ear	House _Numb er	Hou se_Cat egor y	Rat e_Mul tipli er	Con stru ction_Statu s	Surv ey_Star t_D ate	Old _Pr ope rty_Tax _Id	Total_Built Up_Area	Gis_Ma p_Parc el_Id	Prop erty _Lab el	Old_Arv	New_Arv	Arv_Diff erence	Property Tax(10%)	Wat er_T ax	Sew erag e_T ax	Old_T ax	New_T ax
7079	Cross ing Repu blic	Orc hid B (7,8, 9,10 ,11, 12)	Soni ya Sax ena	Yes hu Sax ena	Panc hsh el Cros sing Vijay Naga r Ghaz		Self Occ upie d	1700	1700	0	1700	Pak ka	Mor eTh an2 4Meters	2005	5011	Resi den tial		Con stru cted	202 1-11- 24	N/A	1700	2920P6	05- 005	-	26724	0%	2672.4	0	0	-	2672.4
7080	Cross ing Repu blic	Orc hid B (7,8, 9,10 ,11, 12)	N/A		Panc hsh el Cros sing Vijay Naga r Ghaz		Self Occ upie d	1120	1120	0	1120	Pak ka	Mor eTh an2 4Meters	2005	5012	Resi den tial		Con stru cted	202 1-11- 24	N/A	1120	2920P6	05- 006	-	17606.4	0%	1760.64	0	0	-	1760.6
7081	Cross ing Repu blic	Orc hid B (7,8, 9,10 ,11, 12)	N/A		Panc hsh el Cros sing Vijay Naga r Ghaz		Self Occ upie d	1120	1120	0	1120	Pak ka	Mor eTh an2 4Meters	2005	6007	Resi den tial		Con stru cted	202 1-11- 24	N/A	1120	2920P6	06- 001	-	17606.4	0%	1760.64	0	0	-	1760.6

ZONE-3, WARD-Dundaheada(27)

Sr. No	Mohalla_Name	Govt_Plot Id	Owner_Name	Father_Name & Husband_Name	Road Name	Mobile_Number	Occupancy_Status	Plot_Area	Total_Area_On_Ground_Floor	Total_Rented_Residential_Builtup_Area	Total_Self_Residential_Builtup_Area	House_Type	Road_Width	Construction_Year	House_Number	House_Category	Rate_Multiplier	Construction_Status	Survey_Start_Date	Old_Property_Tax_Id	Total_Builtup_Area	Gis_Map_Parcels_Id	Property_Label	Old_Arv	New_Arv	Arv_Difference	Property_Tax(10%)	Water_Tax	Sewerage_Tax	Old_Tax	New_Tax
7082	Crossing Republic	Orc hid B (7,8,9,10,11,12)	N/A		Panchsheel Crossing Vijay Nagar Ghaz		Self Occupied	1425	1425	0	1425	Pakka	More Than 4 Meters	2005	6008	Residential		Constructed	2021-11-24	N/A	1425	2920P6	06-002	-	22401	0%	2240.1	0	0	-	2240.1
7083	Crossing Republic	Orc hid B (7,8,9,10,11,12)	N/A		Panchsheel Crossing Vijay Nagar Ghaz		Self Occupied	1850	1850	0	1850	Pakka	More Than 4 Meters	2005	6009	Residential		Constructed	2021-11-24	N/A	1850	2920P6	06-003	-	29082	0%	2908.2	0	0	-	2908.2
7084	Crossing Republic	Orc hid B (7,8,9,10,11,12)	N/A		Panchsheel Crossing Vijay Nagar Ghaz		Self Occupied	1850	1850	0	1850	Pakka	More Than 4 Meters	2005	6010	Residential		Constructed	2021-11-24	N/A	1850	2920P6	06-004	-	29082	0%	2908.2	0	0	-	2908.2





ZONE-3, WARD-Dundaheada(27)

Sr. No	Mohalla_Nam e	Gov t_Pl ot Id	Owner _Name	Fath er_ Name & Hus band_ Name	Road Name	Mobile_ Nu mber	Occ upancy_ Sta tus	Plot_ Area	Total_ Area_ On_ G round_ Floor	Total_ Rented_ Resid ential_ Builtup_ Area	Total_ Self_ Resid ential_ Built up_ Area	Hou se_ Typ e	Roa d_ Wid th	Constru ction_ Year	House _Numb er	Hou se_ Cat egor y	Rat e_ Multipl ier	Con stru ction_ St atus	Surv ey_ Star t_ D ate	Old _Pr ope rty_ Tax_ Id	Total_ Built_ Up_ Area	Gis_ Ma p_ Parc el_ Id	Prop erty_ Lab el	Old_ Ar v	New_ Arv	Arv_ Diff erence	Property Tax(10%)	Wat er_ Tax	Sew erag e_ Tax	Old_ Tax	New_ Tax
7085	Cross ing Republic	Orc hid B (7,8,9,10,11,12)	Rink i Gupta	Lax mi Kant	Panc hsh el Cross ing Vijay Nagar Ghaz		Self Occ upie d	1700	1700	0	1700	Pak ka	More Than 4 Meters	2005	6011	Resi den tial		Con stru cted	2021-11-24	N/A	1700	2920P6	06-005	-	26724	0%	2672.4	0	0	-	2672.4
7086	Cross ing Republic	Orc hid B (7,8,9,10,11,12)	Indr a Bha ti		Panc hsh el Cross ing Vijay Nagar Ghaz		Self Occ upie d	1120	1120	0	1120	Pak ka	More Than 4 Meters	2005	6012	Resi den tial		Con stru cted	2021-11-24	N/A	1120	2920P6	06-006	-	17606.4	0%	1760.64	0	0	-	1760.6
7087	Cross ing Republic	Orc hid B (7,8,9,10,11,12)	Pra mod Shar ma	Ram prak ash Shar ma	Panc hsh el Cross ing Vijay Nagar Ghaz		Self Occ upie d	1120	1120	0	1120	Pak ka	More Than 4 Meters	2005	7007	Resi den tial		Con stru cted	2021-11-24	N/A	1120	2920P6	07-001	-	17606.4	0%	1760.64	0	0	-	1760.6





ZONE-3, WARD-Dundaheada(27)

Sr. No	Mohalla_Nam e	Govt_Plot Id	Owner_Nam e	Fath er_Nam e & Hus band_Nam e	Road Nam e	Mobile_Nu mber	Occ upancy_Stat us	Plot_Area	Total_Area_On_G round_Floor	Total_Rented_Resid ential_Builtup_Area	Total_Self_Resid ential_Built up_Area	Hou se_Typ e	Roa d_Wid th	Constru ction_Y ear	House _Numb er	Hou se_Cat egor y	Rat e_Mul tipli er	Con stru ction_Stat us	Surv ey_Star t_D ate	Old _Pr ope rty_Tax _Id	Total_Built Up_Area	Gis_Ma p_Parc el_Id	Prop erty _Lab el	Old_Arv	New_Arv	Arv_Diff erence	Property Tax(10%)	Wat er_T ax	Sew erag e_T ax	Old_T ax	New_T ax
7088	Cross ing Repu blic	Orc hid B (7,8, 9,10 ,11, 12)	N/A		Panc hshe el Cross ing Vijay Naga r Ghaz		Self Occ upie d	1425	1425	0	1425	Pak ka	MoreTh an2 4Meters	2005	7008	Resi den tial		Con stru cted	202 1-11- 24	N/A	1425	2920P6	07- 002	-	22401	0%	2240.1	0	0	-	2240.1
7089	Cross ing Repu blic	Orc hid B (7,8, 9,10 ,11, 12)	N/A		Panc hshe el Cross ing Vijay Naga r Ghaz		Self Occ upie d	1850	1850	0	1850	Pak ka	MoreTh an2 4Meters	2005	7009	Resi den tial		Con stru cted	202 1-11- 24	N/A	1850	2920P6	07- 003	-	29082	0%	2908.2	0	0	-	2908.2
7090	Cross ing Repu blic	Orc hid B (7,8, 9,10 ,11, 12)	Avni sh Shar ma		Panc hshe el Cross ing Vijay Naga r Ghaz		Self Occ upie d	1850	1850	0	1850	Pak ka	MoreTh an2 4Meters	2005	7010	Resi den tial		Con stru cted	202 1-11- 24	N/A	1850	2920P6	07- 004	-	29082	0%	2908.2	0	0	-	2908.2





ZONE-3, WARD-Dundaheada(27)

Sr. No	Mohalla_Nam e	Govt_Plot Id	Owner_Nam e	Fath er_Nam e & Hus band_Nam e	Road Nam e	Mobile_Nu mber	Occ upancy_Stat us	Plot_Are a	Total_Are a_On_G round_Floor	Total_Rent ed_Resid ential_Built up_Are a	Total_Self_Resid ential_Built up_Are a	Hou se_Typ e	Roa d_Wid th	Constru ction_Y ear	House _Numb er	Hou se_Cat egor y	Rat e_Mul tipli er	Con stru ction_Stat us	Surv ey_Star t_D ate	Old _Pr ope rty_Tax _Id	Total_Built _Up_Are a	Gis_Ma p_Parc el_Id	Prop erty _Lab el	Old_Ar v	New_Ar v	Arv_Diff erence	Property Tax(10%)	Wat er_T ax	Sew erag e_T ax	Old_T ax	New_T ax
7091	Cross ing Repu blic	Orc hid B (7,8, 9,10 ,11, 12)	N/A		Panc hshe el Cross ing Vijay Naga r Ghaz		Self Occ upie d	1700	1700	0	1700	Pak ka	MoreTh an2 4Meters	2005	7011	Resi dent ial		Con stru cted	202 1-11- 24	N/A	1700	2920P6	07- 005	-	26724	0%	2672.4	0	0	-	2672.4
7092	Cross ing Repu blic	Orc hid B (7,8, 9,10 ,11, 12)	N/A		Panc hshe el Cross ing Vijay Naga r Ghaz		Self Occ upie d	1120	1120	0	1120	Pak ka	MoreTh an2 4Meters	2005	7012	Resi dent ial		Con stru cted	202 1-11- 24	N/A	1120	2920P6	07- 006	-	17606.4	0%	1760.64	0	0	-	1760.6
7093	Cross ing Repu blic	Orc hid B (7,8, 9,10 ,11, 12)	N/A		Panc hshe el Cross ing Vijay Naga r Ghaz		Self Occ upie d	1120	1120	0	1120	Pak ka	MoreTh an2 4Meters	2005	8007	Resi dent ial		Con stru cted	202 1-11- 24	N/A	1120	2920P6	08- 001	-	17606.4	0%	1760.64	0	0	-	1760.6





ZONE-3, WARD-Dundaheada(27)

Sr. No	Mohalla_Nam e	Govt_Plot Id	Owner_Nam e	Fath er_Nam e & Hus band_Nam e	Road Nam e	Mobile_Nu mber	Occ upancy_Stat us	Plot_Are a	Total_Are a_On_G round_Floor	Total_Rent ed_Resid ential_Built up_Are a	Total_Self_Resid ential_Built up_Are a	Hou se_Typ e	Roa d_Wid th	Constru ction_Y ear	House _Numb er	Hou se_Cat egor y	Rat e_Mul tipli er	Con stru ction_Stat us	Surv ey_Star t_D ate	Old _Pr ope rty_Tax _Id	Total_Built Up_Are a	Gis_Ma p_Parc el_Id	Prop erty _Lab el	Old_Ar v	New_Ar v	Arv_Diff erence	Property Tax(10%)	Wat er_T ax	Sew erag e_T ax	Old_T ax	New_T ax
7094	Cross ing Repu blic	Orc hid B (7,8,9,10,11,12)	Atul Kumar		Panc hshe el Cross ing Vijay Naga r Ghaz	8800447714	Self Occ upie d	1425	1425	0	1425	Pak ka	MoreTh an24Meters	2005	8008	Resi den tial		Con stru cted	2021-11-24	N/A	1425	2920P6	08-002	-	22401	0%	2240.1	0	0	-	2240.1
7095	Cross ing Repu blic	Orc hid B (7,8,9,10,11,12)	N/A		Panc hshe el Cross ing Vijay Naga r Ghaz		Self Occ upie d	1850	1850	0	1850	Pak ka	MoreTh an24Meters	2005	8009	Resi den tial		Con stru cted	2021-11-24	N/A	1850	2920P6	08-003	-	29082	0%	2908.2	0	0	-	2908.2
7096	Cross ing Repu blic	Orc hid B (7,8,9,10,11,12)	N/A		Panc hshe el Cross ing Vijay Naga r Ghaz		Self Occ upie d	1850	1850	0	1850	Pak ka	MoreTh an24Meters	2005	8010	Resi den tial		Con stru cted	2021-11-24	N/A	1850	2920P6	08-004	-	29082	0%	2908.2	0	0	-	2908.2





ZONE-3, WARD-Dundaheada(27)

Sr. No	Mohalla_Name	Govt_Plot Id	Owner_Name	Father_Name & Husband_Name	Road Name	Mobile_Number	Occupancy_Status	Plot_Area	Total_Area_On_Ground_Floor	Total_Rented_Residential_Builtup_Area	Total_Self_Residential_Builtup_Area	House_Type	Road_Width	Construction_Year	House_Number	House_Category	Rate_Multiplier	Construction_Status	Survey_Start_Date	Old_Property_Tax_Id	Total_Builtup_Area	Gis_Parcel_Id	Property_Label	Old_Arv	New_Arv	Arv_Difference	Property_Tax(10%)	Water_Tax	Sewerage_Tax	Old_Tax	New_Tax
7097	Crossing Republic	Orc hid B (7,8,9,10,11,12)	Nitin Pant, Priyanka Sharma	PC PANT	Panchsheel Crossing Vijay Nagar Ghaziabad	8383059497	Self Occupied	1700	1700	0	1700	Pakka	More than 4 Meters	2005	8011	Residential		Constructed	2021-11-24	N/A	1700	2920P6	08-005	-	26724	0%	2672.4	0	0	-	2672.4
7098	Crossing Republic	Orc hid B (7,8,9,10,11,12)	N/A		Panchsheel Crossing Vijay Nagar Ghaziabad		Self Occupied	1120	1120	0	1120	Pakka	More than 4 Meters	2005	8012	Residential		Constructed	2021-11-24	N/A	1120	2920P6	08-006	-	17606.4	0%	1760.64	0	0	-	1760.6
7099	Crossing Republic	Orc hid B (7,8,9,10,11,12)	N/A		Panchsheel Crossing Vijay Nagar Ghaziabad		Self Occupied	1120	1120	0	1120	Pakka	More than 4 Meters	2005	9007	Residential		Constructed	2021-11-24	N/A	1120	2920P6	09-001	-	17606.4	0%	1760.64	0	0	-	1760.6





ZONE-3, WARD-Dundaheada(27)

Sr. No	Mohalla_Nam e	Govt_Plot Id	Owner_Nam e	Fath er_Nam e & Hus ban d_Nam e	Road Nam e	Mobile_Nu mber	Occ upancy_Stat us	Plot_Area	Total_Area_On_G round_Floor	Total_Rented_Resid ential_Builtup_Area	Total_Self_Resid ential_Built up_Area	Hou se_Typ e	Roa d_Wid th	Constru ction_Y ear	House _Numb er	Hou se_Cat egor y	Rat e_Mul tipli er	Con stru ction_Stat us	Surv ey_Star t_D ate	Old _Pr ope rty_Tax _Id	Total_Built_ Up_Area	Gis_Ma p_Parc el_Id	Prop erty _Lab el	Old_Arv	New_Arv	Arv_Diff erence	Property Tax(10%)	Wat er_T ax	Sew erag e_T ax	Old_T ax	New_T ax
7100	Cross ing Repu blic	Orc hid B (7,8, 9,10 ,11, 12)	Ruc hi Sing h		Panc hshe el Cros sing Vijay Naga r Ghaz		Self Occ upie d	1425	1425	0	1425	Pak ka	Mor eTh an2 4Meters	2005	9008	Resi den tial		Con stru cted	202 1-11- 24	N/A	1425	2920P6	09- 002	-	22401	0%	2240.1	0	0	-	2240.1
7101	Cross ing Repu blic	Orc hid B (7,8, 9,10 ,11, 12)	N/A		Panc hshe el Cros sing Vijay Naga r Ghaz		Self Occ upie d	1850	1850	0	1850	Pak ka	Mor eTh an2 4Meters	2005	9009	Resi den tial		Con stru cted	202 1-11- 24	N/A	1850	2920P6	09- 003	-	29082	0%	2908.2	0	0	-	2908.2
7102	Cross ing Repu blic	Orc hid B (7,8, 9,10 ,11, 12)	N/A		Panc hshe el Cros sing Vijay Naga r Ghaz		Self Occ upie d	1850	1850	0	1850	Pak ka	Mor eTh an2 4Meters	2005	9010	Resi den tial		Con stru cted	202 1-11- 24	N/A	1850	2920P6	09- 004	-	29082	0%	2908.2	0	0	-	2908.2





ZONE-3, WARD-Dundaheada(27)

Sr. No	Mohalla_Nam e	Govt_Plot Id	Owner_Nam e	Fath er_Nam e & Hus band_Nam e	Road Nam e	Mobile_Nu mber	Occ upancy_Stat us	Plot_Are a	Total_Are a_On_Gr ound_Flo or	Total_ Rented_ Resid ential_ Built up_Are a	Total_Self_ Resid ential_ Built up_Are a	Hou se_Typ e	Roa d_Wid th	Constru ction_Y ear	House _Numb er	Hou se_Cat egor y	Rat e_Mul tipli er	Con stru ction_Stat us	Surv ey_Star t_D ate	Old _Pr ope rty_Tax _Id	Total_ Built_ Up_Are a	Gis_Ma p_Parc el_Id	Prop erty _Lab el	Old_Arv	New_Arv	Arv_Diff erence	Property Tax(10%)	Wat er_Tax	Sew erag e_Tax	Old_T ax	New_T ax
7103	Cross ing Repu blic	Orc hid B (7,8, 9,10 ,11, 12)	N/A		Panc hshel Crossing Vijay Nagar Ghaz		Self Occ upied	1700	1700	0	1700	Pak ka	More Than 4Meters	2005	9011	Resi dential		Con stru cted	202 1-11- 24	N/A	1700	2920P6	09- 005	-	26724	0%	2672.4	0	0	-	2672.4
7104	Cross ing Repu blic	Orc hid B (7,8, 9,10 ,11, 12)	N/A		Panc hshel Crossing Vijay Nagar Ghaz		Self Occ upied	1120	1120	0	1120	Pak ka	More Than 4Meters	2005	9012	Resi dential		Con stru cted	202 1-11- 24	N/A	1120	2920P6	09- 006	-	17606.4	0%	1760.64	0	0	-	1760.6
7105	Cross ing Repu blic	Orc hid B (7,8, 9,10 ,11, 12)	Patr a		Panc hshel Crossing Vijay Nagar Ghaz		Self Occ upied	1120	1120	0	1120	Pak ka	More Than 4Meters	2005	10007	Resi dential		Con stru cted	202 1-11- 24	N/A	1120	2920P6	10- 001	-	17606.4	0%	1760.64	0	0	-	1760.6





ZONE-3, WARD-Dundaheada(27)

Sr. No	Mohalla_Nam e	Govt_Plot Id	Owner_Nam e	Fath er_Nam e & Hus band_Nam e	Road Nam e	Mobile_Nu mber	Occ upancy_Stat us	Plot_Are a	Total_Are a_On_G round_Floor	Total_Rent ed_Resid ential_Built up_Are a	Total_Self_Resid ential_Built up_Are a	Hou se_Typ e	Roa d_Wid th	Constru ction_Y ear	House _Numb er	Hou se_Cat egor y	Rat e_Mul tipli er	Con stru ction_Stat us	Surv ey_Star t_D ate	Old _Pr ope rty_Tax _Id	Total_Built _Up_Are a	Gis_Ma p_Parc el_Id	Prop erty _Lab el	Old_Ar v	New_Ar v	Arv_Diff erence	Property Tax(10%)	Wat er_T ax	Sew erag e_T ax	Old_T ax	New_T ax
7106	Cross ing Repu blic	Orc hid B (7,8, 9,10 ,11, 12)	N/A		Panc hshe el Cros sing Vijay Naga r Ghaz		Self Occ upie d	1425	1425	0	1425	Pak ka	MoreTh an2 4Meters	2005	10008	Resi den tial		Con stru cted	202 1-11- 24	N/A	1425	2920P6	10- 002	-	22401	0%	2240.1	0	0	-	2240.1
7107	Cross ing Repu blic	Orc hid B (7,8, 9,10 ,11, 12)	N/A		Panc hshe el Cros sing Vijay Naga r Ghaz		Self Occ upie d	1850	1850	0	1850	Pak ka	MoreTh an2 4Meters	2005	10009	Resi den tial		Con stru cted	202 1-11- 24	N/A	1850	2920P6	10- 003	-	29082	0%	2908.2	0	0	-	2908.2
7108	Cross ing Repu blic	Orc hid B (7,8, 9,10 ,11, 12)	Gau rav Tya gi		Panc hshe el Cros sing Vijay Naga r Ghaz		Self Occ upie d	1850	1850	0	1850	Pak ka	MoreTh an2 4Meters	2005	10010	Resi den tial		Con stru cted	202 1-11- 24	N/A	1850	2920P6	10- 004	-	29082	0%	2908.2	0	0	-	2908.2

ZONE-3, WARD-Dundaheada(27)

Sr. No	Mohalla_Nam e	Govt_Plot Id	Owner_Nam e	Fath er_Nam e & Hus band_Nam e	Road Nam e	Mobile_Nu mber	Occ upancy_Stat us	Plot_Area	Total_Area_On_G round_Floor	Total_Rented_Resid ential_Builtup_Area	Total_Self_Resid ential_Built up_Area	Hou se_Typ e	Roa d_Wid th	Constru ction_Y ear	House _Numb er	Hou se_Cat egor y	Rat e_Mul tipli er	Con stru ction_Stat us	Surv ey_Star t_D ate	Old _Pr ope rty_Tax _Id	Total_Built Up_Area	Gis_Ma p_Parc el_Id	Prop erty _Lab el	Old_Arv	New_Arv	Arv_Diff erence	Property Tax(10%)	Wat er_T ax	Sew erag e_T ax	Old_T ax	New_T ax
7109	Cross ing Repu blic	Orc hid B (7,8, 9,10 ,11, 12)	N/A		Panc hshe el Cros sing Vijay Naga r Ghaz		Self Occ upie d	1700	1700	0	1700	Pak ka	Mor eTh an2 4Meters	2005	10011	Resi den tial		Con stru cted	202 1-11- 24	N/A	1700	2920P6	10- 005	-	26724	0%	2672.4	0	0	-	2672.4
7110	Cross ing Repu blic	Orc hid B (7,8, 9,10 ,11, 12)	N/A		Panc hshe el Cros sing Vijay Naga r Ghaz		Self Occ upie d	1120	1120	0	1120	Pak ka	Mor eTh an2 4Meters	2005	10011	Resi den tial		Con stru cted	202 1-11- 24	N/A	1120	2920P6	10- 006	-	17606.4	0%	1760.64	0	0	-	1760.6
7111	Cross ing Repu blic	Orc hid B (7,8, 9,10 ,11, 12)	N/A		Panc hshe el Cros sing Vijay Naga r Ghaz		Self Occ upie d	1120	1120	0	1120	Pak ka	Mor eTh an2 4Meters	2005	1107	Resi den tial		Con stru cted	202 1-11- 24	N/A	1120	2920P6	11- 001	-	17606.4	0%	1760.64	0	0	-	1760.6





ZONE-3, WARD-Dundaheada(27)

Sr. No	Mohalla_Nam e	Govt_Plot Id	Owner_Nam e	Fath er_Nam e & Hus band_Nam e	Road Nam e	Mobile_Nu mber	Occ upancy_Stat us	Plot_Area	Total_Area_On_G round_Floor	Total_Rented_Resid ential_Builtup_Area	Total_Self_Resid ential_Built up_Area	Hou se_Typ e	Roa d_Wid th	Constru ction_Y ear	House _Numb er	Hou se_Cat egor y	Rat e_Mul tipli er	Con stru ction_Stat us	Surv ey_Star t_D ate	Old _Pr ope rty_Tax _Id	Total_Built_ Up_Area	Gis_Ma p_Parc el_Id	Prop erty _Lab el	Old_Arv	New_Arv	Arv_Diff erence	Property Tax(10%)	Wat er_Tax	Sew erag e_Tax	Old_T ax	New_T ax
7112	Cross ing Repu blic	Orc hid B (7,8, 9,10 ,11, 12)	N/A		Panc hshe el Cros sing Vijay Naga r Ghaz		Self Occ upie d	1425	1425	0	1425	Pak ka	MoreTh an2 4Meters	2005	1108	Resi den tial		Con stru cted	202 1-11- 24	N/A	1425	2920P6	11- 002	-	22401	0%	2240.1	0	0	-	2240.1
7113	Cross ing Repu blic	Orc hid B (7,8, 9,10 ,11, 12)	N/A		Panc hshe el Cros sing Vijay Naga r Ghaz		Self Occ upie d	1850	1850	0	1850	Pak ka	MoreTh an2 4Meters	2005	1109	Resi den tial		Con stru cted	202 1-11- 24	N/A	1850	2920P6	11- 003	-	29082	0%	2908.2	0	0	-	2908.2
7114	Cross ing Repu blic	Orc hid B (7,8, 9,10 ,11, 12)	N/A		Panc hshe el Cros sing Vijay Naga r Ghaz		Self Occ upie d	1850	1850	0	1850	Pak ka	MoreTh an2 4Meters	2005	1110	Resi den tial		Con stru cted	202 1-11- 24	N/A	1850	2920P6	11- 004	-	29082	0%	2908.2	0	0	-	2908.2





ZONE-3, WARD-Dundaheada(27)

Sr. No	Mohalla_Nam e	Govt_Plot Id	Owner_Nam e	Fath er_Nam e & Hus ban d_Nam e	Road Nam e	Mobile_Nu mber	Occ upancy_Stat us	Plot_Area	Total_Area_On_G round_Floor	Total_Rented_Resid ential_Builtup_Area	Total_Self_Resid ential_Built up_Area	Hou se_Typ e	Roa d_Wid th	Constru ction_Y ear	House _Numb er	Hou se_Cat egor y	Rat e_Mul tipli er	Con stru ction_Stat us	Surv ey_Star t_D ate	Old _Pr ope rty_Tax _Id	Total_Built Up_Area	Gis_Ma p_Parc el_Id	Prop erty _Lab el	Old_Arv	New_Arv	Arv_Diff erence	Property Tax(10%)	Wat er_T ax	Sew erag e_T ax	Old_T ax	New_T ax
7115	Cross ing Repu blic	Orc hid B (7,8, 9,10 ,11, 12)	N/A		Panc hshe el Cros sing Vijay Naga r Ghaz		Self Occ upie d	1700	1700	0	1700	Pak ka	MoreTh an2 4Meters	2005	1111	Resi den tial		Con stru cted	202 1-11- 24	N/A	1700	2920P6	11- 005	-	26724	0%	2672.4	0	0	-	2672.4
7116	Cross ing Repu blic	Orc hid B (7,8, 9,10 ,11, 12)	N/A		Panc hshe el Cros sing Vijay Naga r Ghaz		Self Occ upie d	1120	1120	0	1120	Pak ka	MoreTh an2 4Meters	2005	1112	Resi den tial		Con stru cted	202 1-11- 24	N/A	1120	2920P6	11- 006	-	17606.4	0%	1760.64	0	0	-	1760.6
7117	Cross ing Repu blic	Orc hid B (7,8, 9,10 ,11, 12)	N/A		Panc hshe el Cros sing Vijay Naga r Ghaz		Self Occ upie d	1120	1120	0	1120	Pak ka	MoreTh an2 4Meters	2005	1207	Resi den tial		Con stru cted	202 1-11- 24	N/A	1120	2920P6	12- 001	-	17606.4	0%	1760.64	0	0	-	1760.6





ZONE-3, WARD-Dundaheada(27)

Sr. No	Mohalla_Name	Govt_Plot Id	Owner_Name	Father_Name & Husband_Name	Road Name	Mobile_Number	Occupancy_Status	Plot_Area	Total_Area_On_Ground_Floor	Total_Rented_Residential_Builtup_Area	Total_Self_Residential_Builtup_Area	House_Type	Road_Width	Construction_Year	House_Number	House_Category	Rate_Multiplier	Construction_Status	Survey_Start_Date	Old_Property_Tax_Id	Total_Builtup_Area	Gis_Map_Parcels_Id	Property_Label	Old_Arv	New_Arv	Arv_Difference	Property_Tax(10%)	Water_Tax	Sewerage_Tax	Old_Tax	New_Tax
7118	Crossing Republic	Orc hid B (7,8,9,10,11,12)	N/A		Panchsheel Crossing Vijay Nagar Ghaz		Self Occupied	1425	1425	0	1425	Pakka	More Than 4 Meters	2005	1208	Residential		Constructed	2021-11-24	N/A	1425	2920P6	12-002	-	22401	0%	2240.1	0	0	-	2240.1
7119	Crossing Republic	Orc hid B (7,8,9,10,11,12)	N/A		Panchsheel Crossing Vijay Nagar Ghaz		Self Occupied	1850	1850	0	1850	Pakka	More Than 4 Meters	2005	1209	Residential		Constructed	2021-11-24	N/A	1850	2920P6	12-003	-	29082	0%	2908.2	0	0	-	2908.2
7120	Crossing Republic	Orc hid B (7,8,9,10,11,12)	Shyam		Panchsheel Crossing Vijay Nagar Ghaz		Self Occupied	1850	1850	0	1850	Pakka	More Than 4 Meters	2005	1210	Residential		Constructed	2021-11-24	N/A	1850	2920P6	12-004	-	29082	0%	2908.2	0	0	-	2908.2





ZONE-3, WARD-Dundaheada(27)

Sr. No	Mohalla_Nam e	Govt_Plot Id	Owner_Nam e	Fath er_Nam e & Hus band_Nam e	Road Nam e	Mobile_Nu mber	Occ upancy_Stat us	Plot_Are a	Total_Are a_On_G round_Floor	Total_Rent ed_Resid ential_Built up_Are a	Total_Self_Resid ential_Built up_Are a	Hou se_Typ e	Roa d_Wid th	Constru ction_Y ear	House _Numb er	Hou se_Cat egor y	Rat e_Mul tipli er	Con stru ction_Stat us	Surv ey_Star t_D ate	Old _Pr ope rty_Tax _Id	Total_Built Up_Are a	Gis_Ma p_Parc el_Id	Prop erty _Lab el	Old_Arv	New_Arv	Arv_Diff erence	Property Tax(10%)	Wat er_T ax	Sew erag e_T ax	Old_T ax	New_T ax
7121	Cross ing Repu blic	Orc hid B (7,8, 9,10 ,11, 12)	N/A		Panc hshe el Cross ing Vijay Naga r Ghaz		Self Occ upie d	1700	1700	0	1700	Pak ka	MoreTh an2 4Meters	2005	1211	Resi den tial		Con stru cted	202 1-11- 24	N/A	1700	2920P6	12- 005	-	26724	0%	2672.4	0	0	-	2672.4
7122	Cross ing Repu blic	Orc hid B (7,8, 9,10 ,11, 12)	N/A		Panc hshe el Cross ing Vijay Naga r Ghaz		Self Occ upie d	1120	1120	0	1120	Pak ka	MoreTh an2 4Meters	2005	1212	Resi den tial		Con stru cted	202 1-11- 24	N/A	1120	2920P6	12- 006	-	17606.4	0%	1760.64	0	0	-	1760.6
7123	Cross ing Repu blic	Orc hid B (7,8, 9,10 ,11, 12)	N/A		Panc hshe el Cross ing Vijay Naga r Ghaz		Self Occ upie d	1120	1120	0	1120	Pak ka	MoreTh an2 4Meters	2005	1307	Resi den tial		Con stru cted	202 1-11- 24	N/A	1120	2920P6	13- 001	-	17606.4	0%	1760.64	0	0	-	1760.6

ZONE-3, WARD-Dundaheada(27)

Sr. No	Mohalla_Nam e	Govt_Plot Id	Owner_Nam e	Fath er_Nam e & Hus band_Nam e	Road Nam e	Mobile_Nu mber	Occ upancy_Stat us	Plot_Area	Total_Area_On_G round_Floor	Total_Rented_Resid ential_Builtup_Area	Total_Self_Resid ential_Built up_Area	Hou se_Typ e	Roa d_Wid th	Constru ction_Y ear	House _Numb er	Hou se_Cat egor y	Rat e_Mul tipli er	Con stru ction_Stat us	Surv ey_Star t_D ate	Old _Pr ope rty_Tax _Id	Total_Built Up_Area	Gis_Ma p_Parc el_Id	Prop erty _Lab el	Old_Arv	New_Arv	Arv_Diff erence	Property Tax(10%)	Wat er_Tax	Sew erag e_Tax	Old_Tax	New_Tax
7124	Cross ing Repu blic	Orc hid B (7,8, 9,10 ,11, 12)	N/A		Panc hshe el Cros sing Vijay Naga r Ghaz		Self Occ upie d	1425	1425	0	1425	Pak ka	MoreTh an2 4Meters	2005	1308	Resi den tial		Con stru cted	202 1-11- 24	N/A	1425	2920P6	13- 002	-	22401	0%	2240.1	0	0	-	2240.1
7125	Cross ing Repu blic	Orc hid B (7,8, 9,10 ,11, 12)	N/A		Panc hshe el Cros sing Vijay Naga r Ghaz		Self Occ upie d	1850	1850	0	1850	Pak ka	MoreTh an2 4Meters	2005	1309	Resi den tial		Con stru cted	202 1-11- 24	N/A	1850	2920P6	13- 003	-	29082	0%	2908.2	0	0	-	2908.2
7126	Cross ing Repu blic	Orc hid B (7,8, 9,10 ,11, 12)	N/A		Panc hshe el Cros sing Vijay Naga r Ghaz		Self Occ upie d	1850	1850	0	1850	Pak ka	MoreTh an2 4Meters	2005	1310	Resi den tial		Con stru cted	202 1-11- 24	N/A	1850	2920P6	13- 004	-	29082	0%	2908.2	0	0	-	2908.2

ZONE-3, WARD-Dundaheada(27)

Sr. No	Mohalla_Nam e	Govt_Plot Id	Owner_Nam e	Fath er_Nam e & Hus band_Nam e	Road Nam e	Mobile_Nu mber	Occ upancy_Stat us	Plot_Area	Total_Area_On_G round_Floor	Total_Rented_Resid ential_Builtup_Area	Total_Self_Resid ential_Built up_Area	Hou se_Typ e	Roa d_Wid th	Constru ction_Y ear	House _Numb er	Hou se_Cat egor y	Rat e_Mul tipli er	Con stru ction_Stat us	Surv ey_Star t_D ate	Old _Pr ope rty_Tax _Id	Total_Built Up_Area	Gis_Ma p_Parc el_Id	Prop erty _Lab el	Old_Arv	New_Arv	Arv_Diff erence	Property Tax(10%)	Wat er_T ax	Sew erag e_T ax	Old_T ax	New_T ax
7127	Cross ing Repu blic	Orc hid B (7,8, 9,10 ,11, 12)	N/A		Panc hshe el Cros sing Vijay Naga r Ghaz		Self Occ upie d	1700	1700	0	1700	Pak ka	MoreTh an2 4Meters	2005	1311	Resi den tial		Con stru cted	202 1-11- 24	N/A	1700	2920P6	13- 005	-	26724	0%	2672.4	0	0	-	2672.4
7128	Cross ing Repu blic	Orc hid B (7,8, 9,10 ,11, 12)	N/A		Panc hshe el Cros sing Vijay Naga r Ghaz		Self Occ upie d	1120	1120	0	1120	Pak ka	MoreTh an2 4Meters	2005	1312	Resi den tial		Con stru cted	202 1-11- 24	N/A	1120	2920P6	13- 006	-	17606.4	0%	1760.64	0	0	-	1760.6
7129	Cross ing Repu blic	Orc hid B (7,8, 9,10 ,11, 12)	N/A		Panc hshe el Cros sing Vijay Naga r Ghaz		Self Occ upie d	1120	1120	0	1120	Pak ka	MoreTh an2 4Meters	2005	1407	Resi den tial		Con stru cted	202 1-11- 24	N/A	1120	2920P6	14- 001	-	17606.4	0%	1760.64	0	0	-	1760.6

ZONE-3, WARD-Dundaheada(27)

Sr. No	Mohalla_Nam e	Govt_Plot Id	Owner_Nam e	Fath er_Nam e & Hus band_Nam e	Road Nam e	Mobile_Nu mber	Occ upancy_Stat us	Plot_Area	Total_Area_On_G round_Floor	Total_Rented_Resid ential_Builtup_Area	Total_Self_Resid ential_Built up_Area	Hou se_Typ e	Roa d_Wid th	Constru ction_Y ear	House _Numb er	Hou se_Cat egor y	Rat e_Mul tipli er	Con stru ction_Stat us	Surv ey_Star t_D ate	Old _Pr ope rty_Tax _Id	Total_Built_ Up_Area	Gis_Ma p_Parc el_Id	Prop erty _Lab el	Old_Arv	New_Arv	Arv_Diff erence	Property Tax(10%)	Wat er_T ax	Sew erag e_T ax	Old_T ax	New_T ax
7130	Cross ing Repu blic	Orc hid B (7,8, 9,10 ,11, 12)	N/A		Panc hshe el Cross ing Vijay Naga r Ghaz		Self Occ upie d	1425	1425	0	1425	Pak ka	MoreTh an2 4Meters	2005	1408	Resi den tial		Con stru cted	202 1-11- 24	N/A	1425	2920P6	14- 002	-	22401	0%	2240.1	0	0	-	2240.1
7131	Cross ing Repu blic	Orc hid B (7,8, 9,10 ,11, 12)	N/A		Panc hshe el Cross ing Vijay Naga r Ghaz		Self Occ upie d	1850	1850	0	1850	Pak ka	MoreTh an2 4Meters	2005	1409	Resi den tial		Con stru cted	202 1-11- 24	N/A	1850	2920P6	14- 003	-	29082	0%	2908.2	0	0	-	2908.2
7132	Cross ing Repu blic	Orc hid B (7,8, 9,10 ,11, 12)	San dee p Me hra	LAT E SK ME HRA	Panc hshe el Cross ing Vijay Naga r Ghaz	9310710577	Self Occ upie d	1850	1850	0	1850	Pak ka	MoreTh an2 4Meters	2005	1410	Resi den tial		Con stru cted	202 1-11- 24	N/A	1850	2920P6	14- 004	-	29082	0%	2908.2	0	0	-	2908.2





ZONE-3, WARD-Dundaheada(27)

Sr. No	Mohalla_Nam e	Govt_Plot Id	Owner_Nam e	Fath er_Nam e & Hus band_Nam e	Road Nam e	Mobile_Nu mber	Occ upancy_Stat us	Plot_Area	Total_Area_On_G round_Floor	Total_Rented_Resid ential_Builtup_Area	Total_Self_Resid ential_Built up_Area	Hou se_Typ e	Roa d_Wid th	Constru ction_Y ear	House _Numb er	Hou se_Cat egor y	Rat e_Mul tipli er	Con stru ction_Stat us	Surv ey_Star t_D ate	Old _Pr ope rty_Tax _Id	Total_Built Up_Area	Gis_Ma p_Parc el_Id	Prop erty _Lab el	Old_Arv	New_Arv	Arv_Diff erence	Property Tax(10%)	Wat er_T ax	Sew erag e_T ax	Old_T ax	New_T ax
7133	Cross ing Repu blic	Orc hid B (7,8, 9,10 ,11, 12)	N/A		Panc hshe el Cros sing Vijay Naga r Ghaz		Self Occ upie d	1700	1700	0	1700	Pak ka	MoreTh an2 4Meters	2005	1411	Resi den tial		Con stru cted	202 1-11- 24	N/A	1700	2920P6	14- 005	-	26724	0%	2672.4	0	0	-	2672.4
7134	Cross ing Repu blic	Orc hid B (7,8, 9,10 ,11, 12)	N/A		Panc hshe el Cros sing Vijay Naga r Ghaz		Self Occ upie d	1120	1120	0	1120	Pak ka	MoreTh an2 4Meters	2005	1412	Resi den tial		Con stru cted	202 1-11- 24	N/A	1120	2920P6	14- 006	-	17606.4	0%	1760.64	0	0	-	1760.6
7135	Cross ing Repu blic	Orc hid B (7,8, 9,10 ,11, 12)	N/A		Panc hshe el Cros sing Vijay Naga r Ghaz		Self Occ upie d	1120	1120	0	1120	Pak ka	MoreTh an2 4Meters	2005	1507	Resi den tial		Con stru cted	202 1-11- 24	N/A	1120	2920P6	15- 001	-	17606.4	0%	1760.64	0	0	-	1760.6





ZONE-3, WARD-Dundaheada(27)

Sr. No	Mohalla_Nam e	Govt_Plot Id	Owner_Nam e	Fath er_Nam e & Hus ban d_Nam e	Road Nam e	Mobile_Nu mber	Occ upancy_Stat us	Plot_Area	Total_Area_On_G round_Floor	Total_Rented_Resid ential_Builtup_Area	Total_Self_Resid ential_Built up_Area	Hou se_Typ e	Roa d_Wid th	Constru ction_Y ear	House _Numb er	Hou se_Cat egor y	Rat e_Mul tipli er	Con stru ction_Stat us	Surv ey_Star t_D ate	Old _Pr ope rty_Tax _Id	Total_Built Up_Area	Gis_Ma p_Parc el_Id	Prop erty_Lab el	Old_Arv	New_Arv	Arv_Diff erence	Property Tax(10%)	Wat er_Tax	Sew erag e_Tax	Old_T ax	New_T ax
7136	Cross ing Repu blic	Orc hid B (7,8, 9,10 ,11, 12)	N/A		Panc hshe el Cros sing Vijay Naga r Ghaz		Self Occ upie d	1425	1425	0	1425	Pak ka	MoreTh an2 4Meters	2005	1508	Resi den tial		Con stru cted	202 1-11- 24	N/A	1425	2920P6	15-002	-	22401	0%	2240.1	0	0	-	2240.1
7137	Cross ing Repu blic	Orc hid B (7,8, 9,10 ,11, 12)	N/A		Panc hshe el Cros sing Vijay Naga r Ghaz		Self Occ upie d	1850	1850	0	1850	Pak ka	MoreTh an2 4Meters	2005	1509	Resi den tial		Con stru cted	202 1-11- 24	N/A	1850	2920P6	15-003	-	29082	0%	2908.2	0	0	-	2908.2
7138	Cross ing Repu blic	Orc hid B (7,8, 9,10 ,11, 12)	N/A		Panc hshe el Cros sing Vijay Naga r Ghaz		Self Occ upie d	1850	1850	0	1850	Pak ka	MoreTh an2 4Meters	2005	1510	Resi den tial		Con stru cted	202 1-11- 24	N/A	1850	2920P6	15-004	-	29082	0%	2908.2	0	0	-	2908.2





ZONE-3, WARD-Dundaheada(27)

Sr. No	Mohalla_Name	Govt_Plot Id	Owner_Name	Father_Name & Husband_Name	Road Name	Mobile Number	Occupancy Status	Plot Area	Total Area On Ground Floor	Total Rented Residential Builtup Area	Total Self Residential Builtup Area	House Type	Road Width	Construction Year	House Number	House Category	Rate Multiplier	Construction Status	Survey Start Date	Old Property Tax Id	Total Builtup Area	Gis_Map_Parcels_Id	Property Label	Old Arv	New Arv	Arv_Difference	Property Tax(10%)	Water Tax	Sewerage Tax	Old Tax	New Tax
7139	Crossing Republic	Orc hid B (7,8,9,10,11,12)	Anupam Lumar Sharma	ram dev sharma	Panchsheel Crossing Vijay Nagar Ghaz	9350307134	Self Occupied	1700	1700	0	1700	Pakka	More Than 4 Meters	2005	1511	Residential		Constructed	2021-11-24	N/A	1700	2920P6	15-005	-	26724	0%	2672.4	0	0	-	2672.4
7140	Crossing Republic	Orc hid B (7,8,9,10,11,12)	N/A		Panchsheel Crossing Vijay Nagar Ghaz		Self Occupied	1120	1120	0	1120	Pakka	More Than 4 Meters	2005	1512	Residential		Constructed	2021-11-24	N/A	1120	2920P6	15-006	-	17606.4	0%	1760.64	0	0	-	1760.6
7141	Crossing Republic	Orc hid B (7,8,9,10,11,12)	Nitin Agarwal	ramawatara grawal	Panchsheel Crossing Vijay Nagar Ghaz	9999155432	Self Occupied	1120	1120	0	1120	Pakka	More Than 4 Meters	2005	1607	Residential		Constructed	2021-11-24	N/A	1120	2920P6	16-001	-	17606.4	0%	1760.64	0	0	-	1760.6





ZONE-3, WARD-Dundaheada(27)

Sr. No	Mohalla_Nam e	Govt_Plot Id	Owner_Nam e	Fath er_Nam e & Hus ban d_Nam e	Road Nam e	Mobile_Nu mber	Occ upan cy_Sta tus	Plot_Are a	Total_Are a_On_G round_Floor	Total_Rent ed_Resid ential_Built up_Are a	Total_Self_Resid ential_Built up_Are a	Hou se_Typ e	Roa d_Wid th	Constru ction_Y ear	House _Numb er	Hou se_Cat egor y	Rat e_Mul tipli er	Con stru ctio n_Sta tus	Surv ey_Sta rt_D ate	Old _Pr ope rty_Tax _Id	Total_Built Up_Are a	Gis_Ma p_Parc el_Id	Prop erty _Lab el	Old_Ar v	New_Ar v	Arv_Diff erence	Property Tax(10%)	Wat er_T ax	Sew erag e_T ax	Old_T ax	New_T ax
7142	Cross ing Repu blic	Orc hid B (7,8,9,10,11,12)	Vive k Kum ar	shya m moh an	Panc hshe el Cross ing Vijay Naga r Ghaz	8130570600	Self Occ upie d	1425	1425	0	1425	Pak ka	MoreTh an24Meters	2005	1608	Resi den tial		Con stru cted	2021-11-24	N/A	1425	2920P6	16-002	-	22401	0%	2240.1	0	0	-	2240.1
7143	Cross ing Repu blic	Orc hid B (7,8,9,10,11,12)	N/A		Panc hshe el Cross ing Vijay Naga r Ghaz		Self Occ upie d	1850	1850	0	1850	Pak ka	MoreTh an24Meters	2005	1609	Resi den tial		Con stru cted	2021-11-24	N/A	1850	2920P6	16-003	-	29082	0%	2908.2	0	0	-	2908.2
7144	Cross ing Repu blic	Orc hid B (7,8,9,10,11,12)	N/A		Panc hshe el Cross ing Vijay Naga r Ghaz		Self Occ upie d	1850	1850	0	1850	Pak ka	MoreTh an24Meters	2005	1610	Resi den tial		Con stru cted	2021-11-24	N/A	1850	2920P6	16-004	-	29082	0%	2908.2	0	0	-	2908.2





ZONE-3, WARD-Dundaheada(27)

Sr. No	Mohalla_Nam e	Govt_Plot Id	Owner_Nam e	Fath er_Nam e & Hus band_Nam e	Road Nam e	Mobile_Nu mber	Occ upancy_Stat us	Plot_Area	Total_Area_On_G round_Floor	Total_Rented_Resid ential_Builtup_Area	Total_Self_Resid ential_Built up_Area	Hou se_Typ e	Roa d_Wid th	Constru ction_Y ear	House _Numb er	Hou se_Cat egor y	Rat e_Mul tipli er	Con stru ction_Stat us	Surv ey_Star t_D ate	Old _Pr ope rty_Tax _Id	Total_Built_ Up_Area	Gis_Ma p_Parc el_Id	Prop erty _Lab el	Old_Arv	New_Arv	Arv_Diff erence	Property Tax(10%)	Wat er_T ax	Sew erag e_T ax	Old_T ax	New_T ax
7145	Cross ing Repu blic	Orc hid B (7,8, 9,10 ,11, 12)	N/A		Panc hshel Crossing Vijay Nagar Ghaz		Self Occ upied	1850	1700	0	1700	Pak ka	MoreThan 4Meters	2005	1611	Resi dential		Con stru cted	202 2-02- 02	N/A	1700	2920P6	16- 005	-	26724	0%	2672.4	0	0	-	2672.4
7146	Cross ing Repu blic	Orc hid B (7,8, 9,10 ,11, 12)	N/A		Panc hshel Crossing Vijay Nagar Ghaz		Self Occ upied	1120	1120	0	1120	Pak ka	MoreThan 4Meters	2005	1612	Resi dential		Con stru cted	202 2-02- 02	N/A	1120	2920P6	16- 006	-	17606.4	0%	1760.64	0	0	-	1760.6
7147	Cross ing Repu blic	Orc hid B (7,8, 9,10 ,11, 12)	N/A		Panc hshel Crossing Vijay Nagar Ghaz		Self Occ upied	1120	1120	0	1120	Pak ka	MoreThan 4Meters	2005	1708	Resi dential		Con stru cted	202 1-11- 24	N/A	1120	2920P6	17- 001	-	17606.4	0%	1760.64	0	0	-	1760.6





ZONE-3, WARD-Dundaheada(27)

Sr. No	Mohalla_Name	Govt_Plot Id	Owner_Name	Father_Name & Husband_Name	Road Name	Mobile Number	Occupancy Status	Plot Area	Total Area On Ground Floor	Total Rented Residential Builtup Area	Total Self Residential Builtup Area	House Type	Road Width	Construction Year	House Number	House Category	Rate Multiplier	Construction Status	Survey Start Date	Old Property Tax Id	Total Built Up Area	Gis_Map Parcel Id	Property Label	Old Arv	New Arv	Arv_Difference	Property Tax(10%)	Water Tax	Sewerage Tax	Old Tax	New Tax
7148	Crossing Republic	Orc hid B (7,8,9,10,11,12)	N/A		Panchsheel Crossing Vijay Nagar Ghaz		Self Occupied	1425	1425	0	1425	Pakka	More Than 4 Meters	2005	1709	Residential		Constructed	2021-11-24	N/A	1425	2920P6	17-002	-	22401	0%	2240.1	0	0	-	2240.1
7149	Crossing Republic	Orc hid B (7,8,9,10,11,12)	N/A		Panchsheel Crossing Vijay Nagar Ghaz		Self Occupied	1850	1850	0	1850	Pakka	More Than 4 Meters	2005	1710	Residential		Constructed	2021-11-24	N/A	1850	2920P6	17-003	-	29082	0%	2908.2	0	0	-	2908.2
7150	Crossing Republic	Orc hid B (7,8,9,10,11,12)	Malambika Mondal	Ahana Mondal	Panchsheel Crossing Vijay Nagar Ghaz		Self Occupied	1850	1850	0	1850	Pakka	More Than 4 Meters	2005	1711	Residential		Constructed	2021-11-24	N/A	1850	2920P6	17-004	-	29082	0%	2908.2	0	0	-	2908.2

ZONE-3, WARD-Dundaheada(27)

Sr. No	Mohalla_Name	Govt_Plot_Id	Owner_Name	Father_Name & Husband_Name	Road_Name	Mobile_Number	Occupancy_Status	Plot_Area	Total_Area_On_Ground_Floor	Total_Rented_Residential_Builtup_Area	Total_Self_Residential_Builtup_Area	House_Type	Road_Width	Construction_Year	House_Number	House_Category	Rate_Multiplier	Construction_Status	Survey_Start_Date	Old_Property_Tax_Id	Total_Builtup_Area	Gis_Map_Parcels_Id	Property_Label	Old_Arv	New_Arv	Arv_Difference	Property_Tax(10%)	Water_Tax	Sewerage_Tax	Old_Tax	New_Tax
7151	Crossing Republic	Orc hid B (7,8,9,10,11,12)	N/A		Panchsheel Crossing Vijay Nagar Ghaz		Self Occupied	1850	1700	0	1700	Pakka	More Than 4 Meters	2005	1711	Residential		Constructed	2022-02-02	N/A	1700	2920P6	17-005	-	26724	0%	2672.4	0	0	-	2672.4
7152	Crossing Republic	Orc hid B (7,8,9,10,11,12)	N/A		Panchsheel Crossing Vijay Nagar Ghaz		Self Occupied	1120	1120	0	1120	Pakka	More Than 4 Meters	2005	1712	Residential		Constructed	2022-02-02	N/A	1120	2920P6	17-006	-	17606.4	0%	1760.64	0	0	-	1760.6
7153	Crossing Republic	Orc hid B (7,8,9,10,11,12)	N/A		Panchsheel Crossing Vijay Nagar Ghaz		Self Occupied	1120	1120	0	1120	Pakka	More Than 4 Meters	2005	1807	Residential		Constructed	2021-11-24	N/A	1120	2920P6	18-001	-	17606.4	0%	1760.64	0	0	-	1760.6





ZONE-3, WARD-Dundaheada(27)

Sr. No	Mohalla_Nam e	Govt_Plot Id	Owner_Nam e	Fath er_Nam e & Hus band_Nam e	Road Nam e	Mobile_Nu mber	Occ upancy_Stat us	Plot_Are a	Total_Are a_On_Gr ound_Floor	Total_Rent ed_Resid ential_Built up_Are a	Total_Self_ Resid ential_Built up_Are a	Hou se_Typ e	Roa d_Wid th	Constru ction_Y ear	House _Numb er	Hou se_Cat egor y	Rat e_Mul tipli er	Con stru ction_Stat us	Surv ey_Star t_D ate	Old _Pr ope rty_Tax _Id	Total_ Built_ Up_Are a	Gis_Ma p_Parc el_Id	Prop erty _Lab el	Old_Ar v	New_Arv	Arv_Diff erence	Property Tax(10%)	Wat er_T ax	Sew erag e_T ax	Old_T ax	New_T ax
7154	Cross ing Repu blic	Orc hid B (7,8, 9,10 ,11, 12)	Anu raj	PN GAUR	Panc hshe el Cross ing Vijay Naga r Ghaz	9350572097	Self Occ upie d	1425	1425	0	1425	Pak ka	MoreTh an2 4Meters	2005	1808	Resi dent ial		Con stru cted	202 1-11- 24	N/A	1425	2920P6	18- 002	-	22401	0%	2240.1	0	0	-	2240.1
7155	Cross ing Repu blic	Orc hid B (7,8, 9,10 ,11, 12)	N/A		Panc hshe el Cross ing Vijay Naga r Ghaz		Self Occ upie d	1850	1850	0	1850	Pak ka	MoreTh an2 4Meters	2005	1809	Resi dent ial		Con stru cted	202 1-11- 24	N/A	1850	2920P6	18- 003	-	29082	0%	2908.2	0	0	-	2908.2
7156	Cross ing Repu blic	Orc hid B (7,8, 9,10 ,11, 12)	Nalv eek a	Raje v	Panc hshe el Cross ing Vijay Naga r Ghaz		Self Occ upie d	1850	1850	0	1850	Pak ka	MoreTh an2 4Meters	2005	1810	Resi dent ial		Con stru cted	202 1-11- 24	N/A	1850	2920P6	18- 004	-	29082	0%	2908.2	0	0	-	2908.2





ZONE-3, WARD-Dundaheada(27)

Sr. No	Mohalla_Nam e	Govt_Plot Id	Owner_Nam e	Fath er_Nam e & Hus band_Nam e	Road Nam e	Mobile_Nu mber	Occ upancy_Stat us	Plot_Are a	Total_Are a_On_G round_Floor	Total_Rent ed_Resid ential_Built up_Are a	Total_Self_Resid ential_Built up_Are a	Hou se_Typ e	Roa d_Wid th	Constru ction_Y ear	House _Numb er	Hou se_Cat egor y	Rat e_Mul tipli er	Con stru ction_Stat us	Surv ey_Star t_D ate	Old _Pr ope rty_Tax _Id	Total_Built Up_Are a	Gis_Ma p_Parc el_Id	Prop erty _Lab el	Old_Arv	New_Arv	Arv_Diff erence	Property Tax(10%)	Wat er_T ax	Sew erag e_T ax	Old_T ax	New_T ax
7157	Cross ing Repu blic	Orc hid B (7,8, 9,10 ,11, 12)	N/A		Panc hshel Crossing Vijay Nagar Ghaz		Self Occ upied	1700	1700	0	1700	Pak ka	More Than 4Meters	2005	1811	Resi dential		Con stru cted	202 1-11- 24	N/A	1700	2920P6	18- 005	-	26724	0%	2672.4	0	0	-	2672.4
7158	Cross ing Repu blic	Orc hid B (7,8, 9,10 ,11, 12)	N/A		Panc hshel Crossing Vijay Nagar Ghaz		Self Occ upied	1120	1120	0	1120	Pak ka	More Than 4Meters	2005	1812	Resi dential		Con stru cted	202 1-11- 24	N/A	1120	2920P6	18- 006	-	17606.4	0%	1760.64	0	0	-	1760.6
7159	Cross ing Repu blic	Orc hid B (7,8, 9,10 ,11, 12)	N/A		Panc hshel Crossing Vijay Nagar Ghaz		Self Occ upied	1120	1120	0	1120	Pak ka	More Than 4Meters	2005	1907	Resi dential		Con stru cted	202 1-11- 24	N/A	1120	2920P6	19- 001	-	17606.4	0%	1760.64	0	0	-	1760.6





ZONE-3, WARD-Dundaheada(27)

Sr. No	Mohalla_Nam e	Govt_Plot Id	Owner_Nam e	Fath er_Nam e & Hus band_Nam e	Road Nam e	Mobile_Nu mber	Occ upancy_Stat us	Plot_Area	Total_Area_On_G round_Floor	Total_Rented_Resid ential_Builtup_Area	Total_Self_Resid ential_Built up_Area	Hou se_Typ e	Roa d_Wid th	Constru ction_Y ear	House _Numb er	Hou se_Cat egor y	Rat e_Mul tipli er	Con stru ction_Stat us	Surv ey_Star t_D ate	Old _Pr ope rty_Tax _Id	Total_Built_ Up_Area	Gis_Ma p_Parc el_Id	Prop erty _Lab el	Old_Arv	New_Arv	Arv_Diff erence	Property Tax(10%)	Wat er_T ax	Sew erag e_T ax	Old_T ax	New_T ax
7160	Cross ing Repu blic	Orc hid B (7,8, 9,10 ,11, 12)	N/A		Panc hshe el Cross ing Vijay Naga r Ghaz		Self Occ upie d	1425	1425	0	1425	Pak ka	MoreTh an2 4Meters	2005	1908	Resi den tial		Con stru cted	202 1-11- 24	N/A	1425	2920P6	19- 002	-	22401	0%	2240.1	0	0	-	2240.1
7161	Cross ing Repu blic	Orc hid B (7,8, 9,10 ,11, 12)	N/A		Panc hshe el Cross ing Vijay Naga r Ghaz		Self Occ upie d	1850	1850	0	1850	Pak ka	MoreTh an2 4Meters	2005	1909	Resi den tial		Con stru cted	202 1-11- 24	N/A	1850	2920P6	19- 003	-	29082	0%	2908.2	0	0	-	2908.2
7162	Cross ing Repu blic	Orc hid B (7,8, 9,10 ,11, 12)	Suni ta Singh	Vika sh Singh	Panc hshe el Cross ing Vijay Naga r Ghaz		Self Occ upie d	1850	1850	0	1850	Pak ka	MoreTh an2 4Meters	2005	1910	Resi den tial		Con stru cted	202 1-11- 24	N/A	1850	2920P6	19- 004	-	29082	0%	2908.2	0	0	-	2908.2





ZONE-3, WARD-Dundaheada(27)

Sr. No	Mohalla_Nam e	Govt_Plot Id	Owner_Nam e	Fath er_Nam e & Hus band_Nam e	Road Nam e	Mobile_Nu mber	Occ upancy_Stat us	Plot_Are a	Total_Are a_On_G round_Floor	Total_Rented_Resid ential_Builtup_Are a	Total_Self_Resid ential_Built up_Are a	Hou se_Typ e	Roa d_Wid th	Constru ction_Y ear	House _Numb er	Hou se_Cat egor y	Rat e_Multipl ier	Con stru ction_Stat us	Surv ey_Star t_D ate	Old _Pr ope rty_Tax _Id	Total_Built_ Up_Are a	Gis_Ma p_Parc el_Id	Prop erty _Lab el	Old_Ar v	New_Arv	Arv_Diff erence	Property Tax(10%)	Wat er_T ax	Sew erag e_T ax	Old_T ax	New_T ax
7163	Cross ing Repu blic	Orc hid B (7,8, 9,10 ,11, 12)	N/A		Panc hshe el Cross ing Vijay Naga r Ghaz		Self Occ upie d	1700	1700	0	1700	Pak ka	MoreTh an2 4Meters	2005	1911	Resi dent ial		Con stru cted	202 1-11- 24	N/A	1700	2920P6	19- 005	-	26724	0%	2672.4	0	0	-	2672.4
7164	Cross ing Repu blic	Orc hid B (7,8, 9,10 ,11, 12)	Anit a Agr awa l	Nar esh Chandra Agr awa l	Panc hshe el Cross ing Vijay Naga r Ghaz iaba	8800345533	Self Occ upie d	1120	1120	0	1120	Pak ka	MoreTh an2 4Meters	2005	1912	Resi dent ial		Con stru cted	202 1-11- 24	N/A	1120	2920P6	19- 006	-	17606.4	0%	1760.64	0	0	-	1760.6
7165	Cross ing Repu blic	Orc hid B (7,8, 9,10 ,11, 12)	N/A		Panc hshe el Cross ing Vijay Naga r Ghaz		Self Occ upie d	1120	1120	0	1120	Pak ka	MoreTh an2 4Meters	2005	20007	Resi dent ial		Con stru cted	202 1-11- 24	N/A	1120	2920P6	20- 001	-	17606.4	0%	1760.64	0	0	-	1760.6





ZONE-3, WARD-Dundaheada(27)

Sr. No	Mohalla_Nam e	Govt_Plot Id	Owner_Nam e	Fath er_Nam e & Hus band_Nam e	Road Nam e	Mobile_Nu mber	Occ upancy_Stat us	Plot_Area	Total_Area_On_G round_Floor	Total_Rented_Resid ential_Builtup_Area	Total_Self_Resid ential_Built up_Area	Hou se_Typ e	Roa d_Wid th	Constru ction_Y ear	House _Numb er	Hou se_Cat egor y	Rat e_Mul tipli er	Con stru ction_Stat us	Surv ey_Star t_D ate	Old _Pr ope rty_Tax _Id	Total_Built Up_Area	Gis_Ma p_Parc el_Id	Prop erty _Lab el	Old_Arv	New_Arv	Arv_Diff erence	Property Tax(10%)	Wat er_T ax	Sew erag e_T ax	Old_T ax	New_T ax
7166	Cross ing Repu blic	Orc hid B (7,8, 9,10 ,11, 12)	N/A		Panc hshe el Cros sing Vijay Naga r Ghaz		Self Occ upie d	1425	1425	0	1425	Pak ka	MoreTh an2 4Meters	2005	20008	Resi den tial		Con stru cted	202 1-11- 24	N/A	1425	2920P6	20- 002	-	22401	0%	2240.1	0	0	-	2240.1
7167	Cross ing Repu blic	Orc hid B (7,8, 9,10 ,11, 12)	Dhe eraj Bot hra		Panc hshe el Cros sing Vijay Naga r Ghaz		Self Occ upie d	1850	1850	0	1850	Pak ka	MoreTh an2 4Meters	2005	20009	Resi den tial		Con stru cted	202 1-11- 24	N/A	1850	2920P6	20- 003	-	29082	0%	2908.2	0	0	-	2908.2
7168	Cross ing Repu blic	Orc hid B (7,8, 9,10 ,11, 12)	N/A		Panc hshe el Cros sing Vijay Naga r Ghaz		Self Occ upie d	1850	1850	0	1850	Pak ka	MoreTh an2 4Meters	2005	20010	Resi den tial		Con stru cted	202 1-11- 24	N/A	1850	2920P6	20- 004	-	29082	0%	2908.2	0	0	-	2908.2

ZONE-3, WARD-Dundaheada(27)

Sr. No	Mohalla_Name	Govt_Plot_Id	Owner_Name	Father_Name & Husband_Name	Road Name	Mobile Number	Occupancy Status	Plot Area	Total Area On Ground	Total Rented Residential Builtup Area	Total Self Residential Builtup Area	House Type	Road Width	Construction Year	House Number	House Category	Rate Multiplier	Construction Status	Survey Start Date	Old Property Tax Id	Total Builtup Area	Gis_Map_Parcels_Id	Property Label	Old Arv	New Arv	Arv_Difference	Property Tax(10%)	Water Tax	Sewerage Tax	Old Tax	New Tax
7169	Crossing Republic	Orc hid B (7,8,9,10,11,12)	N/A		Panchsheel Crossing Vijay Nagar Ghaz		Self Occupied	1700	1700	0	1700	Pakka	More Than 4 Meters	2005	20011	Residential		Constructed	2021-11-24	N/A	1700	2920P6	20-005	-	26724	0%	2672.4	0	0	-	2672.4
7170	Crossing Republic	Orc hid B (7,8,9,10,11,12)	N/A		Panchsheel Crossing Vijay Nagar Ghaz		Self Occupied	1120	1120	0	1120	Pakka	More Than 4 Meters	2005	20012	Residential		Constructed	2021-11-24	N/A	1120	2920P6	20-006	-	17606.4	0%	1760.64	0	0	-	1760.6
7171	Crossing Republic	Orc hid B (7,8,9,10,11,12)	N/A		Panchsheel Crossing Vijay Nagar Ghaz		Self Occupied	1120	1120	0	1120	Pakka	More Than 4 Meters	2005	2107	Residential		Constructed	2021-11-24	N/A	1120	2920P6	21-001	-	17606.4	0%	1760.64	0	0	-	1760.6





ZONE-3, WARD-Dundaheada(27)

Sr. No	Mohalla_Nam e	Govt_Plot Id	Owner_Nam e	Fath er_Nam e & Hus band_Nam e	Road Nam e	Mobile_Nu mber	Occ upancy_Stat us	Plot_Are a	Total_Are a_On_G round_Floor	Total_Rented_Resid ential_Builtup_Are a	Total_Self_Resid ential_Built up_Are a	Hou se_Typ e	Roa d_Wid th	Constru ction_Y ear	House _Numb er	Hou se_Cat egor y	Rat e_Mul tipli er	Con stru ction_Stat us	Surv ey_Star t_D ate	Old _Pr ope rty_Tax _Id	Total_Built_ Up_Are a	Gis_Ma p_Parc el_Id	Prop erty _Lab el	Old_Ar v	New_Arv	Arv_Diff erence	Property Tax(10%)	Wat er_T ax	Sew erag e_T ax	Old_T ax	New_T ax
7172	Cross ing Repu blic	Orc hid B (7,8, 9,10 ,11, 12)	N/A		Panc hshe el Cross ing Vijay Naga r Ghaz		Self Occ upie d	1425	1425	0	1425	Pak ka	MoreTh an2 4Meters	2005	2108	Resi den tial		Con stru cted	202 1-11- 24	N/A	1425	2920P6	21- 002	-	22401	0%	2240.1	0	0	-	2240.1
7173	Cross ing Repu blic	Orc hid B (7,8, 9,10 ,11, 12)	Nikh il Ban shal	nare shch ndr a ban shal	Panc hshe el Cross ing Vijay Naga r Ghaz	9999496878	Self Occ upie d	1850	1850	0	1850	Pak ka	MoreTh an2 4Meters	2005	2109	Resi den tial		Con stru cted	202 1-11- 24	N/A	1850	2920P6	21- 003	-	29082	0%	2908.2	0	0	-	2908.2
7174	Cross ing Repu blic	Orc hid B (7,8, 9,10 ,11, 12)	Raja t Sah ani	RK SAH ANI	Panc hshe el Cross ing Vijay Naga r Ghaz	9871302444	Self Occ upie d	1850	1850	0	1850	Pak ka	MoreTh an2 4Meters	2005	2110	Resi den tial		Con stru cted	202 1-11- 24	N/A	1850	2920P6	21- 004	-	29082	0%	2908.2	0	0	-	2908.2





ZONE-3, WARD-Dundaheada(27)

Sr. No	Mohalla_Nam e	Gov t_Pl ot Id	Owner _Name	Fath er_ Name & Hus band_ Name	Road Name	Mobile_ Nu mber	Occ upancy_ Sta tus	Plot_ Area	Total_ Area_ On_ G round_ Floor	Total_ Rented_ Resid ential_ Builtup_ Area	Total_ Self_ Resid ential_ Built up_ Area	Hou se_ Typ e	Roa d_ Wid th	Constru ction_ Year	House _Numb er	Hou se_ Cat egor y	Rat e_ Multipl ier	Con stru ction_ Stat us	Surv ey_ Start_ Date	Old_ Pr ope rty_ Tax_ Id	Total_ Built_ Up_ Area	Gis_ Ma p_ Parc el_ Id	Prop erty_ Lab el	Old_ Ar v	New_ Arv	Arv_ Diff erence	Property Tax(10%)	Wat er_ Tax	Sew erag e_ Tax	Old_ Tax	New_ Tax
7175	Cross ing Republic	Orc hid B (7,8,9,10,11,12)	Sud hir Mathur	kailash vihari	Panchsh el Crossing Vijay Nagar Ghaz	9012058489	Self Occupie d	1700	1700	0	1700	Pak ka	More Than 4 Meters	2005	2111	Resid ential		Constru cted	2021-11-24	N/A	1700	2920P6	21-005	-	26724	0%	2672.4	0	0	-	2672.4
7176	Cross ing Republic	Orc hid B (7,8,9,10,11,12)	Rahul Jaisawal	k.l jaisawal	Panchsh el Crossing Vijay Nagar Ghaz	9868366553	Self Occupie d	1120	1120	0	1120	Pak ka	More Than 4 Meters	2005	2112	Resid ential		Constru cted	2021-11-24	N/A	1120	2920P6	21-006	-	17606.4	0%	1760.64	0	0	-	1760.6
7177	Cross ing Republic	Orc hid B (7,8,9,10,11,12)	N/A		Panchsh el Crossing Vijay Nagar Ghaz		Self Occupie d	1120	1120	0	1120	Pak ka	More Than 4 Meters	2005	2207	Resid ential		Constru cted	2021-11-24	N/A	1120	2920P6	22-001	-	17606.4	0%	1760.64	0	0	-	1760.6





ZONE-3, WARD-Dundaheada(27)

Sr. No	Mohalla_Nam e	Govt_Plot Id	Owner_Nam e	Fath er_Nam e & Hus ban d_Nam e	Road Nam e	Mobile_Nu mber	Occ upancy_Stat us	Plot_Are a	Total_Are a_On_G round_Floor	Total_Rent ed_Resid ential_Built up_Are a	Total_Self_Resid ential_Built up_Are a	Hou se_Typ e	Roa d_Wid th	Constru ction_Y ear	House _Numb er	Hou se_Cat egor y	Rat e_Mul tipli er	Con stru ction_Stat us	Surv ey_Star t_D ate	Old _Pr ope rty_Tax _Id	Total_Built Up_Are a	Gis_Ma p_Parc el_Id	Prop erty _Lab el	Old_Ar v	New_Ar v	Arv_Diff erence	Property Tax(10%)	Wat er_T ax	Sew erag e_T ax	Old_T ax	New_T ax
7178	Cross ing Repu blic	Orc hid B (7,8, 9,10 ,11, 12)	Jayd ev Pan dey	gan pat dev pan dey	Panc hshel Cros sing Vijay Naga r Ghaz	9871488655	Self Occ upie d	1425	1425	0	1425	Pak ka	MoreTh an2 4Meters	2005	2208	Resi den tial		Con stru cted	202 1-11- 24	N/A	1425	2920P6	22- 002	-	22401	0%	2240.1	0	0	-	2240.1
7179	Cross ing Repu blic	Orc hid B (7,8, 9,10 ,11, 12)	N/A		Panc hshel Cros sing Vijay Naga r Ghaz		Self Occ upie d	1850	1850	0	1850	Pak ka	MoreTh an2 4Meters	2005	2209	Resi den tial		Con stru cted	202 1-11- 24	N/A	1850	2920P6	22- 003	-	29082	0%	2908.2	0	0	-	2908.2
7180	Cross ing Repu blic	Orc hid B (7,8, 9,10 ,11, 12)	N/A		Panc hshel Cros sing Vijay Naga r Ghaz		Self Occ upie d	1850	1850	0	1850	Pak ka	MoreTh an2 4Meters	2005	2210	Resi den tial		Con stru cted	202 1-11- 24	N/A	1850	2920P6	22- 004	-	29082	0%	2908.2	0	0	-	2908.2





ZONE-3, WARD-Dundaheada(27)

Sr. No	Mohalla_Nam e	Govt_Plot Id	Owner_Nam e	Father_Nam e & Husb and_Nam e	Road Nam e	Mobile_Nu mber	Occu pancy_Statu s	Plot_Are a	Total_Are a_On_Gr ound_Flo or	Total_ Rented_ Resid ential_ Builtup_Are a	Total_Self_ Resid ential_ Built up_Are a	Hou se_Typ e	Roa d_Wid th	Constru ction_Y ear	House _Numb er	Hou se_Cat egor y	Rat e_Mul tipli er	Con stru ction_Statu s	Surv ey_Star t_D ate	Old _Pr ope rty_Tax _Id	Total_ Built_ Up_Are a	Gis_Ma p_Parc el_Id	Prop erty _Lab el	Old_Arv	New_Arv	Arv_Diff erence	Property Tax(10%)	Wat er_T ax	Sew erag e_T ax	Old_T ax	New_T ax
7181	Cross ing Repu blic	Orc hid B (7,8, 9,10 ,11, 12)	N/A		Panc hshe el Cross ing Vijay Naga r Ghaz		Self Occu pie d	1700	1700	0	1700	Pak ka	Mor eTh an2 4Meters	2005	2211	Resi den tial		Con stru cted	202 1-11- 24	N/A	1700	2920P6	22- 005	-	26724	0%	2672.4	0	0	-	2672.4
7182	Cross ing Repu blic	Orc hid B (7,8, 9,10 ,11, 12)	Kun al Sing h		Panc hshe el Cross ing Vijay Naga r Ghaz		Self Occu pie d	1120	1120	0	1120	Pak ka	Mor eTh an2 4Meters	2005	2212	Resi den tial		Con stru cted	202 1-11- 24	N/A	1120	2920P6	22- 006	-	17606.4	0%	1760.64	0	0	-	1760.6
7183	Cross ing Repu blic	Orc hid B (7,8, 9,10 ,11, 12)	Navin Prash ad	kris hnan dan prash ad	Panc hshe el Cross ing Vijay Naga r Ghaz iaba	9650390094	Self Occu pie d	1120	1120	0	1120	Pak ka	Mor eTh an2 4Meters	2005	2307	Resi den tial		Con stru cted	202 1-11- 24	N/A	1120	2920P6	23- 001	-	17606.4	0%	1760.64	0	0	-	1760.6





ZONE-3, WARD-Dundaheada(27)

Sr. No	Mohalla_Nam e	Govt_Plot Id	Owner_Nam e	Fath er_Nam e & Hus band_Nam e	Road Nam e	Mobile_Nu mber	Occ upancy_Stat us	Plot_Are a	Total_Are a_On_Gr ound_Floor	Total_Rent ed_Resid ential_Built up_Are a	Total_Self_ Resid ential_Built up_Are a	Hou se_Typ e	Roa d_Wid th	Constru ction_Y ear	House _Numb er	Hou se_Cat egor y	Rat e_Mul tipli er	Con stru ction_Stat us	Surv ey_Star t_D ate	Old _Pr ope rty_Tax _Id	Total_ Built_ Up_Are a	Gis_Ma p_Parc el_Id	Prop erty _Lab el	Old_Ar v	New_Ar v	Arv_Diff erence	Property Tax(10%)	Wat er_T ax	Sew erag e_T ax	Old_T ax	New_T ax
7184	Cross ing Repu blic	Orc hid B (7,8, 9,10 ,11, 12)	N/A		Panc hshe el Cross ing Vijay Naga r Ghaz		Self Occ upie d	1425	1425	0	1425	Pak ka	MoreTh an2 4Meters	2005	2308	Resi den tial		Con stru cted	202 1-11- 24	N/A	1425	2920P6	23- 002	-	22401	0%	2240.1	0	0	-	2240.1
7185	Cross ing Repu blic	Orc hid B (7,8, 9,10 ,11, 12)	Trilo sha m Sahu		Panc hshe el Cross ing Vijay Naga r Ghaz	9971500373	Self Occ upie d	1850	1850	0	1850	Pak ka	MoreTh an2 4Meters	2005	2309	Resi den tial		Con stru cted	202 1-11- 24	N/A	1850	2920P6	23- 003	-	29082	0%	2908.2	0	0	-	2908.2
7186	Cross ing Repu blic	Orc hid B (7,8, 9,10 ,11, 12)	Jagd ish Kumar	shri kajram	Panc hshe el Cross ing Vijay Naga r Ghaz	8744990444	Self Occ upie d	1850	1850	0	1850	Pak ka	MoreTh an2 4Meters	2005	2310	Resi den tial		Con stru cted	202 1-11- 24	N/A	1850	2920P6	23- 004	-	29082	0%	2908.2	0	0	-	2908.2

ZONE-3, WARD-Dundaheada(27)

Sr. No	Mohalla_Nam e	Govt_Plot Id	Owner_Nam e	Fath er_Nam e & Hus band_Nam e	Road Nam e	Mobile_Nu mber	Occ upancy_Stat us	Plot_Area	Total_Area_On_G round_Floor	Total_Rented_Resid ential_Builtup_Area	Total_Self_Resid ential_Built up_Area	Hou se_Typ e	Roa d_Wid th	Constru ction_Y ear	House _Numb er	Hou se_Cat egor y	Rat e_Mul tipli er	Con stru ction_Stat us	Surv ey_Star t_D ate	Old _Pr ope rty_Tax _Id	Total_Built Up_Area	Gis_Ma p_Parc el_Id	Prop erty _Lab el	Old_Arv	New_Arv	Arv_Diff erence	Property Tax(10%)	Wat er_T ax	Sew erag e_T ax	Old_T ax	New_T ax
7187	Cross ing Repu blic	Orc hid B (7,8, 9,10 ,11, 12)	N/A		Panc hshe el Cros sing Vijay Naga r Ghaz		Self Occ upie d	1700	1700	0	1700	Pak ka	MoreTh an2 4Meters	2005	2311	Resi den tial		Con stru cted	202 1-11- 24	N/A	1700	2920P6	23- 005	-	26724	0%	2672.4	0	0	-	2672.4
7188	Cross ing Repu blic	Orc hid B (7,8, 9,10 ,11, 12)	Nar end ra Singh		Panc hshe el Cros sing Vijay Naga r Ghaz		Self Occ upie d	1120	1120	0	1120	Pak ka	MoreTh an2 4Meters	2005	2312	Resi den tial		Con stru cted	202 1-11- 24	N/A	1120	2920P6	23- 006	-	17606.4	0%	1760.64	0	0	-	1760.6
7189	Cross ing Repu blic	Orc hid B (7,8, 9,10 ,11, 12)	N/A		Panc hshe el Cros sing Vijay Naga r Ghaz		Self Occ upie d	1120	1120	0	1120	Pak ka	MoreTh an2 4Meters	2005	2407	Resi den tial		Con stru cted	202 1-11- 24	N/A	1120	2920P6	24- 001	-	17606.4	0%	1760.64	0	0	-	1760.6





ZONE-3, WARD-Dundaheada(27)

Sr. No	Mohalla_Nam e	Govt_Plot Id	Owner_Nam e	Fath er_Nam e & Hus ban d_Nam e	Road Nam e	Mobile_Nu mber	Occ upancy_Stat us	Plot_Area	Total_Area_On_G round_Floor	Total_Rented_Resid ential_Builtup_Area	Total_Self_Resid ential_Built up_Area	Hou se_Typ e	Roa d_Wid th	Constru ction_Y ear	House _Numb er	Hou se_Cat egor y	Rat e_Mul tipli er	Con stru ction_Stat us	Surv ey_Star t_D ate	Old _Pr ope rty_Tax _Id	Total_Built Up_Area	Gis_Ma p_Parc el_Id	Prop erty_Lab el	Old_Arv	New_Arv	Arv_Diff erence	Property Tax(10%)	Wat er_Tax	Sew erag e_Tax	Old_Tax	New_Tax
7190	Cross ing Repu blic	Orc hid B (7,8, 9,10 ,11, 12)	N/A		Panc hshe el Cros sing Vijay Naga r Ghaz		Self Occ upie d	1425	1425	0	1425	Pak ka	MoreTh an2 4Meters	2005	2408	Resi den tial		Con stru cted	202 1-11- 24	N/A	1425	2920P6	24-002	-	22401	0%	2240.1	0	0	-	2240.1
7191	Cross ing Repu blic	Orc hid B (7,8, 9,10 ,11, 12)	N/A		Panc hshe el Cros sing Vijay Naga r Ghaz		Self Occ upie d	1850	1850	0	1850	Pak ka	MoreTh an2 4Meters	2005	2409	Resi den tial		Con stru cted	202 1-11- 24	N/A	1850	2920P6	24-003	-	29082	0%	2908.2	0	0	-	2908.2
7192	Cross ing Repu blic	Orc hid B (7,8, 9,10 ,11, 12)	N/A		Panc hshe el Cros sing Vijay Naga r Ghaz		Self Occ upie d	1850	1850	0	1850	Pak ka	MoreTh an2 4Meters	2005	2410	Resi den tial		Con stru cted	202 1-11- 24	N/A	1850	2920P6	24-004	-	29082	0%	2908.2	0	0	-	2908.2





ZONE-3, WARD-Dundaheada(27)

Sr. No	Mohalla_Name	Govt_Plot Id	Owner_Name	Father_Name & Husband_Name	Road Name	Mobile_Number	Occupancy Status	Plot Area	Total Area On Ground Floor	Total Rented Residential Builtup Area	Total Self Residential Builtup Area	House Type	Road Width	Construction Year	House Number	House Category	Rate Multiplier	Construction Status	Survey Start Date	Old Property Tax Id	Total Builtup Area	Gis Parcel Id	Property Label	Old Arv	New Arv	Arv_Difference	Property Tax(10%)	Water Tax	Sewerage Tax	Old Tax	New Tax
7193	Crossing Republic	Orc hid B (7,8,9,10,11,12)	Ashish Saxena	mahendra swaroop saxena	Panchsheel Crossing Vijay Nagar Ghaziabad	9968282596	Self Occupied	1700	1700	0	1700	Pakka	More than 4 Meters	2005	2411	Residential		Constructed	2021-11-24	N/A	1700	2920P6	24-005	-	26724	0%	2672.4	0	0	-	2672.4
7194	Crossing Republic	Orc hid B (7,8,9,10,11,12)	N/A		Panchsheel Crossing Vijay Nagar Ghaziabad		Self Occupied	1120	1120	0	1120	Pakka	More than 4 Meters	2005	2412	Residential		Constructed	2021-11-24	N/A	1120	2920P6	24-006	-	17606.4	0%	1760.64	0	0	-	1760.6
7195	Crossing Republic	MAPPLEA	N/A		Panchsheel Crossing Vijay Nagar		Self Occupied	1090	1090	0	1090	Pakka	More than 4 Meters	2005	A-001	Residential		Constructed	2021-11-24	N/A	1090	2920P7	00-001	-	17134.8	0%	1713.48	0	0	-	1713.5

ZONE-3, WARD-Dundaheada(27)

Sr. No	Mohalla_Name	Govt_Plot_Id	Owner_Name	Father_Name & Husband_Name	Road Name	Mobile_Number	Occupancy_Status	Plot_Area	Total_Area_On_Ground_Floor	Total_Rented_Residential_Builtup_Area	Total_Self_Residential_Builtup_Area	House_Type	Road_Width	Construction_Year	House_Number	House_Category	Rate_Multiplier	Construction_Status	Survey_Start_Date	Old_Property_Tax_Id	Total_Built_Up_Area	Gis_Parcel_Id	Property_Label	Old_Arv	New_Arv	Arv_Difference	Property_Tax(10%)	Water_Tax	Sewerage_Tax	Old_Tax	New_Tax
7196	Crossing Republic	MA PPL EA	Sonu Sharma And Mayank Rao		Panchsheel Crossing Vijay Nagar Ghaziabad	8860525555	Self Occupied	1320	1320	0	1320	Pakka	More Than 24 Meters	2005	A-002	Residential		Constructed	2021-11-24	N/A	1320	2920P7	00-002	-	20750.4	0%	2075.04	0	0	-	2075
7197	Crossing Republic	MA PPL EA	N/A		Panchsheel Crossing Vijay Nagar		Self Occupied	1465	1465	0	1465	Pakka	More Than 24 Meters	2005	A-003	Residential		Constructed	2021-11-24	N/A	1465	2920P7	00-003	-	23029.8	0%	2302.98	0	0	-	2303
7198	Crossing Republic	MA PPL EA	Deepak		Panchsheel Crossing Vijay Nagar		Self Occupied	1465	1465	0	0	Pakka	More Than 24 Meters	2005	A-004	Non Residential	3	Constructed	2021-11-24	N/A	1465	2920P7	00-004	-	92822.4	0%	9282.24	0	0	-	9282.2





ZONE-3, WARD-Dundaheada(27)

Sr. No	Mohalla_Name	Govt_Plot Id	Owner_Name	Father_Name & Husband_Name	Road Name	Mobile Number	Occupancy Status	Plot Area	Total Area On Ground	Total Rented Residential Builtup Area	Total Self Residential Builtup Area	House Type	Road Width	Construction Year	House Number	House Category	Rate Multiplier	Construction Status	Survey Start Date	Old Property Tax Id	Total Builtup Area	Gis_Map_Parcel_Id	Property Label	Old Arv	New Arv	Arv_Difference	Property Tax(10%)	Water Tax	Sewerage Tax	Old Tax	New Tax
7199	Crossing Republic	MA PPLEA	N/A		Panchsheel Crossing Vijay Nagar		Self Occupied	1320	1320	0	1320	Pakka	More than 24 Meters	2005	A-005	Residential		Constructed	2021-11-24	N/A	1320	2920P7	00-005	-	20750.4	0%	2075.04	0	0	-	2075
7200	Crossing Republic	MA PPLEA	Rajiv Kumar	VIMAL CHAND DAS	Panchsheel Crossing Vijay Nagar	9569697272	Self Occupied	1090	1090	0	1090	Pakka	More than 24 Meters	2005	A-006	Residential		Constructed	2021-11-24	N/A	1090	2920P7	00-006	-	17134.8	0%	1713.48	0	0	-	1713.5
7201	Crossing Republic	MA PPLEA	Kanraj Devi		Panchsheel Crossing Vijay Nagar		Self Occupied	1090	1090	0	1090	Pakka	More than 24 Meters	2005	A-101	Residential		Constructed	2021-11-24	N/A	1090	2920P7	01-001	-	17134.8	0%	1713.48	0	0	-	1713.5





ZONE-3, WARD-Dundaheada(27)

Sr. No	Mohalla_Name	Govt_Plot Id	Owner_Name	Father_Name & Husband_Name	Road Name	Mobile Number	Occupancy Status	Plot Area	Total Area On Ground Floor	Total Rented Residential Builtup Area	Total Self Residential Builtup Area	House Type	Road Width	Construction Year	House Number	House Category	Rate Multiplier	Construction Status	Survey Start Date	Old Property Tax Id	Total Built Up Area	Gis_Map_Parcels_Id	Property Label	Old Arv	New Arv	Arv_Difference	Property Tax(10%)	Water Tax	Sewerage Tax	Old Tax	New Tax
7202	Crossing Republic	MA PPL E A	Akanshu Singh	ANIL KUMAR SINGH	Panchsheel Crossing Vijay Nagar	9810386430	Self Occupied	1320	1320	0	1320	Pakka	More Than 4 Meters	2005	A-102	Residential		Constructed	2021-11-24	N/A	1320	2920P7	01-002	-	20750.4	0%	2075.04	0	0	-	2075
7203	Crossing Republic	MA PPL E A	Divyjana		Panchsheel Crossing Vijay Nagar	9319087693	Rented	1465	1465	1465	0	Pakka	More Than 4 Meters	2005	A-103	Residential		Constructed	2021-11-24	N/A	1465	2920P7	01-003	-	25908.5	0%	2590.85	0	0	-	2590.9
7204	Crossing Republic	MA PPL E A	Rishikant Shreevastav	BRIJHARILAL SHREEVASTAV	Panchsheel Crossing Vijay Nagar Ghaziabad	9990135864	Self Occupied	1465	1465	0	1465	Pakka	More Than 4 Meters	2005	A-104	Residential		Constructed	2021-11-24	N/A	1465	2920P7	01-004	-	23029.8	0%	2302.98	0	0	-	2303





ZONE-3, WARD-Dundaheada(27)

Sr. No	Mohalla_Nam e	Gov t_PL ot Id	Owner _Name	Fath er_ Name & Hus band_ Name	Road Name	Mobile_ Nu mber	Occ upa ncy_ Sta tus	Plot_ Are a	Total_ Area_ On_ G round_ Floor	Total_ Rented_ Resid ential_ Builtup_ Area	Total_ Self_ Resid ential_ Built up_ Area	Hou se_ Typ e	Roa d_ Wid th	Constru ction_ Year	House _Numb er	Hou se_ Cat egor y	Rat e_ Multipl ier	Con stru ction_ Stat us	Surv ey_ Star t_ Date	Old _Pr ope rty_ Tax_ Id	Total_ Built_ Up_ Area	Gis_ Ma p_ Parc el_ Id	Prop erty _Lab el	Old_ Ar v	New_ Arv	Arv_ Diff erence	Property Tax(10%)	Wat er_ Tax	Sew erag e_ Tax	Old_ Tax	New_ Tax
7205	Cross ing Republic	MA PPL E A	J Jan Clari Bal	SA MR AJY A	Cross ing Republic Vijay Nagar	9910265597	Self Occupie d	1320	1320	0	1320	Pak ka	More Than 24 Meters	2005	A-105	Resid ential		Constru cted	2021-11-24	N/A	1320	2920P7	01-005	-	20750.4	0%	2075.04	0	0	-	2075
7206	Cross ing Republic	MA PPL E A	Rahul Jain		Panchsh el Crossing Vijay Nagar		Self Occupie d	1090	1090	0	1090	Pak ka	More Than 24 Meters	2005	A-106	Resid ential		Constru cted	2021-11-24	N/A	1090	2920P7	01-006	-	17134.8	0%	1713.48	0	0	-	1713.5
7207	Cross ing Republic	MA PPL E A	Vimal Sinha		Panchsh el Crossing Vijay Nagar		Self Occupie d	1090	1090	0	1090	Pak ka	More Than 24 Meters	2005	A-201	Resid ential		Constru cted	2021-11-24	N/A	1090	2920P7	02-001	-	17134.8	0%	1713.48	0	0	-	1713.5





ZONE-3, WARD-Dundaheada(27)

Sr. No	Mohalla_Name	Govt_Plot_Id	Owner_Name	Father_Name & Husband_Name	Road Name	Mobile Number	Occupancy Status	Plot Area	Total Area On Ground	Total Rented Residential Builtup Area	Total Self Residential Builtup Area	House Type	Road Width	Construction Year	House Number	House Category	Rate Multiplier	Construction Status	Survey Start Date	Old Property Tax Id	Total Builtup Area	Gis Map Parcel Id	Property Label	Old Arv	New Arv	Arv_Difference	Property Tax(10%)	Water Tax	Sewerage Tax	Old Tax	New Tax
7208	Crossing Republic	MA PPLEA	Aniket Tiwari		Panchsheel Crossing Vijay Nagar		Self Occupied	1320	1320	0	1320	Pakka	More than 24 Meters	2005	A-202	Residential		Constructed	2021-11-24	N/A	1320	2920P7	02-002	-	20750.4	0%	2075.04	0	0	-	2075
7209	Crossing Republic	MA PPLEA	Name?		Panchsheel Crossing Vijay Nagar	8587952443	Self Occupied	1465	1465	0	1465	Pakka	More than 24 Meters	2005	A-203	Residential		Constructed	2021-11-24	N/A	1465	2920P7	02-003	-	23029.8	0%	2302.98	0	0	-	2303
7210	Crossing Republic	MA PPLEA	Vipin Mahajan		Panchsheel Crossing Vijay Nagar		Self Occupied	1465	1465	0	1465	Pakka	More than 24 Meters	2005	A-204	Residential		Constructed	2021-11-24	N/A	1465	2920P7	02-004	-	23029.8	0%	2302.98	0	0	-	2303





ZONE-3, WARD-Dundaheada(27)

Sr. No	Mohalla_Name	Govt_Plot Id	Owner_Name	Father_Name & Husband_Name	Road Name	Mobile Number	Occupancy Status	Plot Area	Total Area On Ground Floor	Total Rented Residential Builtup Area	Total Self Residential Builtup Area	House Type	Road Width	Construction Year	House Number	House Category	Rate Multiplier	Construction Status	Survey Start Date	Old Property Tax Id	Total Built Up Area	Gis Map Parcel Id	Property Label	Old Arv	New Arv	Arv Difference	Property Tax(10%)	Water Tax	Sewerage Tax	Old Tax	New Tax
7211	Crossing Republic	MA PPL E A	Vinay Kumar	R.D SINGH	Panchsheel Crossing Vijay Nagar		Self Occupied	1320	1320	0	1320	Pakka	More Than 24 Meters	2005	A-205	Residential		Constructed	2021-11-24	N/A	1320	2920P7	02-005	-	20750.4	0%	2075.04	0	0	-	2075
7212	Crossing Republic	MA PPL E A	Vinod Kumar Saxena	BHAGWAT SARKAN SAXENA	Panchsheel Crossing Vijay Nagar Ghaziaba	9990113888	Self Occupied	1090	1090	0	1090	Pakka	More Than 24 Meters	2005	A-206	Residential		Constructed	2021-11-24	N/A	1090	2920P7	02-006	-	17134.8	0%	1713.48	0	0	-	1713.5
7213	Crossing Republic	MA PPL E A	Rubini		Panchsheel Crossing Vijay Nagar		Rented	1090	1090	1090	0	Pakka	More Than 24 Meters	2005	A-301	Residential		Constructed	2021-11-24	N/A	1090	2920P7	03-001	-	19276.7	0%	1927.67	0	0	-	1927.7





ZONE-3, WARD-Dundaheada(27)

Sr. No	Mohalla_Nam e	Gov t_Pl ot Id	Owner _Name	Fath er_ Name & Hus ban d_ Name	Road Name	Mobile_ Nu mber	Occ upa ncy_ Sta tus	Plot_ Are a	Total_ Area_ On_ G round_ Floor	Total_ Rented_ Resid ential_ Builtup_ Area	Total_ Self_ Resid ential_ Built up_ Area	Hou se_ Typ e	Roa d_ Wid th	Constru ction_ Year	House _Numb er	Hou se_ Cat egor y	Rat e_ Multipl ier	Con stru ction_ St atus	Surv ey_ Star t_ Date	Old_ Pr ope rty_ Tax_ Id	Total_ Built_ Up_ Area	Gis_ Ma p_ Parc el_ Id	Prop erty_ Lab el	Old_ Ar v	New_ Arv	Arv_ Diff erence	Property Tax(10%)	Wat er_ Tax	Sew erag e_ Tax	Old_ Tax	New_ Tax
7214	Cross ing Republic	MA PPL EA	Sanjay Sharma		Panc hshe el Crossing Vijay Nagar		Rented	1320	1320	1320	0	Pak ka	More Than 4 Meters	2005	A-302	Residential		Constructed	2021-11-24	N/A	1320	2920P7	03-002	-	23344.2	0%	2334.42	0	0	-	2334.4
7215	Cross ing Republic	MA PPL EA	Ritu Mehrotra And Manish Mehrotra		Panc hshe el Crossing Vijay Nagar Ghaziabad	9971252997	Self Occupied	1465	1465	0	1465	Pak ka	More Than 4 Meters	2005	A-303	Residential		Constructed	2021-11-24	N/A	1465	2920P7	03-003	-	23029.8	0%	2302.98	0	0	-	2303





ZONE-3, WARD-Dundaheada(27)

Sr. No	Mohalla_Name	Govt_Plot Id	Owner_Name	Father_Name & Husband_Name	Road Name	Mobile Number	Occupancy Status	Plot Area	Total Area On Ground Floor	Total Rented Residential Builtup Area	Total Self Residential Builtup Area	House Type	Road Width	Construction Year	House Number	House Category	Rate Multiplier	Construction Status	Survey Start Date	Old Property Tax Id	Total Built Up Area	Gis_Map_Parcels_Id	Property Label	Old Arv	New Arv	Arv_Difference	Property Tax(10%)	Water Tax	Sewerage Tax	Old Tax	New Tax
7216	Crossing Republic	MA PPLEA	Rohit Pal		Panchsheel Crossing Vijay Nagar		Self Occupied	1465	1465	0	1465	Pakka	More Than 24 Meters	2005	A-304	Residential		Constructed	2021-11-24	N/A	1465	2920P7	03-004	-	23029.8	0%	2302.98	0	0	-	2303
7217	Crossing Republic	MA PPLEA	Ravindra Thakur	V.S THAKUR	Panchsheel Crossing Vijay Nagar	9810602220	Self Occupied	1320	1320	0	1320	Pakka	More Than 24 Meters	2005	A-305	Residential		Constructed	2021-11-24	N/A	1320	2920P7	03-005	-	20750.4	0%	2075.04	0	0	-	2075
7218	Crossing Republic	MA PPLEA	Himanshu		Panchsheel Crossing Vijay Nagar		Self Occupied	1090	1090	0	1090	Pakka	More Than 24 Meters	2005	A-306	Residential		Constructed	2021-11-24	N/A	1090	2920P7	03-006	-	17134.8	0%	1713.48	0	0	-	1713.5





ZONE-3, WARD-Dundaheada(27)

Sr. No	Mohalla_Name	Govt_Plot Id	Owner_Name	Father_Name & Husband_Name	Road Name	Mobile Number	Occupancy Status	Plot Area	Total Area On Ground	Total Rented Residential Builtup Area	Total Self Residential Builtup Area	House Type	Road Width	Construction Year	House Number	House Category	Rate Multiplier	Construction Status	Survey Start Date	Old Property Tax Id	Total Builtup Area	Gis Map Parcel Id	Property Label	Old Arv	New Arv	Arv Difference	Property Tax(10%)	Water Tax	Sewerage Tax	Old Tax	New Tax
7219	Crossing Republic	MA PPL EA	Lakhan Singh	SOORAN SINGH	Panchsheel Crossing Vijay Nagar	9599529976	Self Occupied	1090	1090	0	1090	Pakka	More Than 24 Meters	2005	A-401	Residential		Constructed	2021-11-24	N/A	1090	2920P7	04-001	-	17134.8	0%	1713.48	0	0	-	1713.5
7220	Crossing Republic	MA PPL EA	Vinita Sen		Panchsheel Crossing Vijay Nagar		Self Occupied	1320	1320	0	1320	Pakka	More Than 24 Meters	2005	A-402	Residential		Constructed	2021-11-24	N/A	1320	2920P7	04-002	-	20750.4	0%	2075.04	0	0	-	2075
7221	Crossing Republic	MA PPL EA	Sunil Kumar Gupta		Panchsheel Crossing Vijay Nagar		Self Occupied	1465	1465	0	1465	Pakka	More Than 24 Meters	2005	A-403	Residential		Constructed	2021-11-24	N/A	1465	2920P7	04-003	-	23029.8	0%	2302.98	0	0	-	2303





ZONE-3, WARD-Dundaheada(27)

Sr. No	Mohalla_Name	Govt_Plot Id	Owner_Name	Father_Name & Husband_Name	Road Name	Mobile Number	Occupancy Status	Plot Area	Total Area On Ground Floor	Total Rented Residential Builtup Area	Total Self Residential Builtup Area	House Type	Road Width	Construction Year	House Number	House Category	Rate Multiplier	Construction Status	Survey Start Date	Old Property Tax Id	Total Built Up Area	Gis_Map_Parcels_Id	Property Label	Old Arv	New Arv	Arv_Difference	Property Tax(10%)	Water Tax	Sewerage Tax	Old Tax	New Tax
7222	Crossing Republic	MA PPL E A	Kapil Kumar	SHRI KISHAN PAL	Panchsheel Crossing Vijay Nagar	9810273929	Self Occupied	1465	1465	0	1465	Pakka	More Than 24 Meters	2005	A-404	Residential		Constructed	2021-11-24	N/A	1465	2920P7	04-004	-	23029.8	0%	2302.98	0	0	-	2303
7223	Crossing Republic	MA PPL E A	Anmol (Tenant)		Panchsheel Crossing Vijay Nagar		Self Occupied	1320	1320	0	1320	Pakka	More Than 24 Meters	2005	A-405	Residential		Constructed	2021-11-24	N/A	1320	2920P7	04-005	-	20750.4	0%	2075.04	0	0	-	2075
7224	Crossing Republic	MA PPL E A	Akram Khan		Panchsheel Crossing Vijay Nagar		Self Occupied	1090	1090	0	1090	Pakka	More Than 24 Meters	2005	A-406	Residential		Constructed	2021-11-24	N/A	1090	2920P7	04-006	-	17134.8	0%	1713.48	0	0	-	1713.5





ZONE-3, WARD-Dundaheada(27)

Sr. No	Mohalla_Name	Govt_Plot Id	Owner_Name	Father_Name & Husband_Name	Road Name	Mobile Number	Occupancy Status	Plot Area	Total Area On Ground Floor	Total Rented Residential Builtup Area	Total Self Residential Builtup Area	House Type	Road Width	Construction Year	House Number	House Category	Rate Multiplier	Construction Status	Survey Start Date	Old Property Tax Id	Total Built Up Area	Gis_Map_Parcels_Id	Property Label	Old Arv	New Arv	Arv_Difference	Property Tax(10%)	Water Tax	Sewerage Tax	Old Tax	New Tax
7225	Crossing Republic	MA PPLEA	Gaurab		Panchsheel Crossing Vijay Nagar		Self Occupied	1090	1090	0	1090	Pakka	More than 24 Meters	2005	A-501	Residential		Constructed	2021-11-24	N/A	1090	2920P7	05-001	-	17134.8	0%	1713.48	0	0	-	1713.5
7226	Crossing Republic	MA PPLEA	Shimmi Ahuja		Panchsheel Crossing Vijay Nagar		Self Occupied	1320	1320	0	1320	Pakka	More than 24 Meters	2005	A-502	Residential		Constructed	2021-11-24	N/A	1320	2920P7	05-002	-	20750.4	0%	2075.04	0	0	-	2075
7227	Crossing Republic	MA PPLEA	Mohan Sati	SRE JANARDAL SATI	Panchsheel Crossing Vijay Nagar	9717207212	Self Occupied	1465	1465	0	1465	Pakka	More than 24 Meters	2005	A-503	Residential		Constructed	2021-11-24	N/A	1465	2920P7	05-003	-	23029.8	0%	2302.98	0	0	-	2303





ZONE-3, WARD-Dundaheada(27)

Sr. No	Mohalla_Name	Govt_Plot_Id	Owner_Name	Father_Name & Husband_Name	Road Name	Mobile Number	Occupancy Status	Plot Area	Total Area On Ground	Total Rented Residential Builtup Area	Total Self Residential Builtup Area	House Type	Road Width	Construction Year	House Number	House Category	Rate Multiplier	Construction Status	Survey Start Date	Old Property Tax Id	Total Built Up Area	Gis_Map_Parcels_Id	Property Label	Old Arv	New Arv	Arv_Difference	Property Tax(10%)	Water Tax	Sewerage Tax	Old Tax	New Tax
7228	Crossing Republic	MA PPLEA	Shetal Rani		Panchsheel Crossing Vijay Nagar		Self Occupied	1465	1465	0	1465	Pakka	More Than 24 Meters	2005	A-504	Residential		Constructed	2021-11-24	N/A	1465	2920P7	05-004	-	23029.8	0%	2302.98	0	0	-	2303
7229	Crossing Republic	MA PPLEA	Tapan		Panchsheel Crossing Vijay Nagar		Self Occupied	1320	1320	0	1320	Pakka	More Than 24 Meters	2005	A-505	Residential		Constructed	2021-11-24	N/A	1320	2920P7	05-005	-	20750.4	0%	2075.04	0	0	-	2075
7230	Crossing Republic	MA PPLEA	Atul Tomar		Panchsheel Crossing Vijay Nagar		Self Occupied	1090	1090	0	1090	Pakka	More Than 24 Meters	2005	A-506	Residential		Constructed	2021-11-24	N/A	1090	2920P7	05-006	-	17134.8	0%	1713.48	0	0	-	1713.5





ZONE-3, WARD-Dundaheada(27)

Sr. No	Mohalla_Name	Govt_Plot Id	Owner_Name	Father_Name & Husband_Name	Road Name	Mobile Number	Occupancy Status	Plot Area	Total Area On Ground Floor	Total Rented Residential Builtup Area	Total Self Residential Builtup Area	House Type	Road Width	Construction Year	House Number	House Category	Rate Multiplier	Construction Status	Survey Start Date	Old Property Tax Id	Total Builtup Area	Gis Map Parcel Id	Property Label	Old Arv	New Arv	Arv Difference	Property Tax(10%)	Water Tax	Sewerage Tax	Old Tax	New Tax
7231	Crossing Republic	MA PPL E A	Priyam Rajvanshi	YAT END RA KUMAR GUP TA	Panchsheel Crossing Vijay Nagar Ghaziaba	7710091150	Self Occupied	1090	1090	0	1090	Pakka	More Than 24 Meters	2005	A-601	Residential		Constructed	2021-11-24	N/A	1090	2920P7	06-001	-	17134.8	0%	1713.48	0	0	-	1713.5
7232	Crossing Republic	MA PPL E A	Yateendra Kumar	RAM KISHORE GUP TA	Panchsheel Crossing Vijay Nagar	9412000608	Self Occupied	1320	1320	0	1320	Pakka	More Than 24 Meters	2005	A-602	Residential		Constructed	2021-11-24	N/A	1320	2920P7	06-002	-	20750.4	0%	2075.04	0	0	-	2075
7233	Crossing Republic	MA PPL E A	Pulkit Goyal	MAHESHCHAND GOEL	Panchsheel Crossing Vijay Nagar	9873425611	Self Occupied	1465	1465	0	1465	Pakka	More Than 24 Meters	2005	A-603	Residential		Constructed	2021-11-24	N/A	1465	2920P7	06-003	-	23029.8	0%	2302.98	0	0	-	2303

ZONE-3, WARD-Dundaheada(27)

Sr. No	Mohalla_Nam e	Gov t_Pl ot Id	Owner _Name	Fath er_ Name & Hus band_ Name	Road Name	Mobile_ Nu mber	Occ upancy _Status	Plot_ Area	Total_ Area_ On_ Ground_ Floor	Total_ Rented_ Residential_ Builtup_ Area	Total_ Self_ Residential_ Built up_ Area	Hou se_ Type	Roa d_ Width	Constru ction_ Year	House _Number	Hou se_ Category	Rat e_ Multiplier	Con struction_ Status	Surv ey_ Start_ Date	Old _Pr operty_ Tax_ Id	Total_ Built_ Up_ Area	Gis_ Map_ Parcel_ Id	Prop erty_ Label	Old_ Ar v	New_ Arv	Arv_ Diff erence	Property Tax(10%)	Wat er_ Tax	Sew erage_ Tax	Old_ Tax	New_ Tax
7234	Cross ing Republic	MA PPL E A	Ram esh Chand Sharma		Panc hshel Crossing Vijay Nagar Ghaz	9711914618	Self Occupie d	1465	1465	0	1465	Pak ka	More Than 4 Meters	2005	A-604	Resi dential		Con structed	202 1-11-24	N/A	1465	2920P7	06-004	-	23029.8	0%	2302.98	0	0	-	2303
7235	Cross ing Republic	MA PPL E A	Sunil Kumar Aggarwal	BIS HAN CHAND AGGARWAL	Panc hshel Crossing Vijay Nagar Ghaziabad	9873192385	Self Occupie d	1320	1320	0	1320	Pak ka	More Than 4 Meters	2005	A-605	Resi dential		Con structed	202 1-11-24	N/A	1320	2920P7	06-005	-	20750.4	0%	2075.04	0	0	-	2075
7236	Cross ing Republic	MA PPL E A	Ajesh Chauhan		Panc hshel Crossing Vijay Nagar		Rented	1090	1090	1090	0	Pak ka	More Than 4 Meters	2005	A-606	Resi dential		Con structed	202 1-11-24	N/A	1090	2920P7	06-006	-	19276.7	0%	1927.67	0	0	-	1927.7





ZONE-3, WARD-Dundaheada(27)

Sr. No	Mohalla_Name	Govt_Plot Id	Owner_Name	Father_Name & Husband_Name	Road Name	Mobile Number	Occupancy Status	Plot Area	Total Area On Ground	Total Rented Residential Builtup Area	Total Self Residential Builtup Area	House Type	Road Width	Construction Year	House Number	House Category	Rate Multiplier	Construction Status	Survey Start Date	Old Property Tax Id	Total Builtup Area	Gis_Map_Parcels_Id	Property Label	Old Arv	New Arv	Arv_Difference	Property Tax(10%)	Water Tax	Sewerage Tax	Old Tax	New Tax
7237	Crossing Republic	MA PPL E A	Gee ta Chaudhary		Panchsheel Crossing Vijay Nagar		Self Occupied	1090	1090	0	1090	Pak ka	More than 24 Meters	2005	A-701	Residential		Constructed	2021-11-24	N/A	1090	2920P7	07-001	-	17134.8	0%	1713.48	0	0	-	1713.5
7238	Crossing Republic	MA PPL E A	Rohan Jain		Panchsheel Crossing Vijay Nagar		Self Occupied	1320	1320	0	1320	Pak ka	More than 24 Meters	2005	A-702	Residential		Constructed	2021-11-24	N/A	1320	2920P7	07-002	-	20750.4	0%	2075.04	0	0	-	2075
7239	Crossing Republic	MA PPL E A	Uttam Kumar		Panchsheel Crossing Vijay Nagar	9871097751	Rented	1465	1465	1465	0	Pak ka	More than 24 Meters	2005	A-703	Residential		Constructed	2021-11-24	N/A	1465	2920P7	07-003	-	25908.5	0%	2590.85	0	0	-	2590.9





ZONE-3, WARD-Dundaheada(27)

Sr. No	Mohalla_Name	Govt_Plot Id	Owner_Name	Father_Name & Husband_Name	Road Name	Mobile Number	Occupancy Status	Plot Area	Total Area On Ground Floor	Total Rented Residential Builtup Area	Total Self Residential Builtup Area	House Type	Road Width	Construction Year	House Number	House Category	Rate Multiplier	Construction Status	Survey Start Date	Old Property Tax Id	Total Builtup Area	Gis_Map_Parcels_Id	Property Label	Old Arv	New Arv	Arv_Difference	Property Tax(10%)	Water Tax	Sewerage Tax	Old Tax	New Tax
7240	Crossing Republic	MA PPLEA	Divya Mukund		Panchsheel Crossing Vijay Nagar		Self Occupied	1465	1465	0	1465	Pakka	More Than 24 Meters	2005	A-704	Residential		Constructed	2021-11-24	N/A	1465	2920P7	07-004	-	23029.8	0%	2302.98	0	0	-	2303
7241	Crossing Republic	MA PPLEA	Ajeet Kumar Singh		Panchsheel Crossing Vijay Nagar		Rented	1320	1320	1320	0	Pakka	More Than 24 Meters	2005	A-705	Residential		Constructed	2021-11-24	N/A	1320	2920P7	07-005	-	23344.2	0%	2334.42	0	0	-	2334.4
7242	Crossing Republic	MA PPLEA	Neelam		Panchsheel Crossing Vijay Nagar		Self Occupied	1090	1090	0	1090	Pakka	More Than 24 Meters	2005	A-706	Residential		Constructed	2021-11-24	N/A	1090	2920P7	07-006	-	17134.8	0%	1713.48	0	0	-	1713.5





ZONE-3, WARD-Dundaheada(27)

Sr. No	Mohalla_Name	Govt_Plot_Id	Owner_Name	Father_Name & Husband_Name	Road Name	Mobile Number	Occupancy Status	Plot Area	Total Area On Ground	Total Rented Residential Builtup Area	Total Self Residential Builtup Area	House Type	Road Width	Construction Year	House Number	House Category	Rate Multiplier	Construction Status	Survey Start Date	Old Property Tax Id	Total Builtup Area	Gis_Map_Parcel_Id	Property Label	Old Arv	New Arv	Arv_Difference	Property Tax(10%)	Water Tax	Sewerage Tax	Old Tax	New Tax
7243	Crossing Republic	MA PPL E A	Nav een		Pancshel Crossing Vijay Nagar		Rented	1090	1090	1090	0	Pakka	More than 24 Meters	2005	A-801	Residential		Constructed	2021-11-24	N/A	1090	2920P7	08-001	-	19276.7	0%	1927.67	0	0	-	1927.7
7244	Crossing Republic	MA PPL E A	S.K Tiwari		Pancshel Crossing Vijay Nagar		Self Occupied	1320	1320	0	1320	Pakka	More than 24 Meters	2005	A-802	Residential		Constructed	2021-11-24	N/A	1320	2920P7	08-002	-	20750.4	0%	2075.04	0	0	-	2075
7245	Crossing Republic	MA PPL E A	Kapil Sharma (Tenant)		Pancshel Crossing Vijay Nagar		Rented	1465	1465	1465	0	Pakka	More than 24 Meters	2005	A-803	Residential		Constructed	2021-11-24	N/A	1465	2920P7	08-003	-	25908.5	0%	2590.85	0	0	-	2590.9





ZONE-3, WARD-Dundaheada(27)

Sr. No	Mohalla_Name	Govt_Plot Id	Owner_Name	Father_Name & Husband_Name	Road Name	Mobile Number	Occupancy Status	Plot Area	Total Area On Ground Floor	Total Rented Residential Builtup Area	Total Self Residential Builtup Area	House Type	Road Width	Construction Year	House Number	House Category	Rate Multiplier	Construction Status	Survey Start Date	Old Property Tax Id	Total Built Up Area	Gis_Map_Parcels_Id	Property Label	Old Arv	New Arv	Arv_Difference	Property Tax(10%)	Water Tax	Sewerage Tax	Old Tax	New Tax
7246	Crossing Republic	MA PPLEA	Nee raj Singh		Panchsheel Crossing Vijay Nagar		Self Occupied	1465	1465	0	1465	Pakka	More Than 4 Meters	2005	A-804	Residential		Constructed	2021-11-24	N/A	1465	2920P7	08-004	-	23029.8	0%	2302.98	0	0	-	2303
7247	Crossing Republic	MA PPLEA	Akhil Mishra	ARV IND MIS HRA	Panchsheel Crossing Vijay Nagar	9654060686	Self Occupied	1320	1320	0	1320	Pakka	More Than 4 Meters	2005	A-805	Residential		Constructed	2021-11-24	N/A	1320	2920P7	08-005	-	20750.4	0%	2075.04	0	0	-	2075
7248	Crossing Republic	MA PPLEA	Akshay Singh		Panchsheel Crossing Vijay Nagar		Self Occupied	1090	1090	0	1090	Pakka	More Than 4 Meters	2005	A-806	Residential		Constructed	2021-11-24	N/A	1090	2920P7	08-006	-	17134.8	0%	1713.48	0	0	-	1713.5





ZONE-3, WARD-Dundaheada(27)

Sr. No	Mohalla_Name	Govt_Plot Id	Owner_Name	Father_Name & Husband_Name	Road Name	Mobile Number	Occupancy Status	Plot Area	Total Area On Ground Floor	Total Rented Residential Builtup Area	Total Self Residential Builtup Area	House Type	Road Width	Construction Year	House Number	House Category	Rate Multiplier	Construction Status	Survey Start Date	Old Property Tax Id	Total Built Up Area	Gis_Map_Parcel_Id	Property Label	Old Arv	New Arv	Arv_Difference	Property Tax(10%)	Water Tax	Sewerage Tax	Old Tax	New Tax
7249	Crossing Republic	MA PPLEA	Prateek Shah		Panchsheel Crossing Vijay Nagar	9810824174	Rented	1090	1090	1090	0	Pakka	More Than 24 Meters	2005	A-901	Residential		Constructed	2021-11-24	N/A	1090	2920P7	09-001	-	19276.7	0%	1927.67	0	0	-	1927.7
7250	Crossing Republic	MA PPLEA	Sourabh Kumar		Panchsheel Crossing Vijay Nagar		Self Occupied	1320	1320	0	1320	Pakka	More Than 24 Meters	2005	A-902	Residential		Constructed	2021-11-24	N/A	1320	2920P7	09-002	-	20750.4	0%	2075.04	0	0	-	2075
7251	Crossing Republic	MA PPLEA	Arc Han a	Sanjay Kumar Gupta	Panchsheel Crossing Vijay Nagar Ghaz		Self Occupied	1465	1465	0	1465	Pakka	More Than 24 Meters	2005	A-903	Residential		Constructed	2021-11-24	N/A	1465	2920P7	09-003	-	23029.8	0%	2302.98	0	0	-	2303





ZONE-3, WARD-Dundaheada(27)

Sr. No	Mohalla_Name	Govt_Plot Id	Owner_Name	Father_Name & Husband_Name	Road Name	Mobile Number	Occupancy Status	Plot Area	Total Area On Ground	Total Rented Residential Builtup Area	Total Self Residential Builtup Area	House Type	Road Width	Construction Year	House Number	House Category	Rate Multiplier	Construction Status	Survey Start Date	Old Property Tax Id	Total Built Up Area	Gis_Map Parcel Id	Property Label	Old Arv	New Arv	Arv_Difference	Property Tax(10%)	Water Tax	Sewerage Tax	Old Tax	New Tax
7252	Crossing Republic	MA PPL E A	Satyaveer Singh	SHR E E R U MAL SINGH	Panchsheel Crossing Vijay Nagar		Self Occupied	1465	1465	0	1465	Pakka	More than 24 Meters	2005	A-904	Residential		Constructed	2021-11-24	N/A	1465	2920P7	09-004	-	23029.8	0%	2302.98	0	0	-	2303
7253	Crossing Republic	MA PPL E A	N/A		Panchsheel Crossing Vijay Nagar		Self Occupied	1320	1320	0	1320	Pakka	More than 24 Meters	2005	A-905	Residential		Constructed	2021-11-24	N/A	1320	2920P7	09-005	-	20750.4	0%	2075.04	0	0	-	2075
7254	Crossing Republic	MA PPL E A	Sumit Kumar Singh		Panchsheel Crossing Vijay Nagar		Self Occupied	1090	1090	0	1090	Pakka	More than 24 Meters	2005	A-906	Residential		Constructed	2021-11-24	N/A	1090	2920P7	09-006	-	17134.8	0%	1713.48	0	0	-	1713.5





ZONE-3, WARD-Dundaheada(27)

Sr. No	Mohalla_Name	Govt_Plot_Id	Owner_Name	Father_Name & Husband_Name	Road Name	Mobile Number	Occupancy Status	Plot Area	Total Area On Ground Floor	Total Rented Residential Builtup Area	Total Self Residential Builtup Area	House Type	Road Width	Construction Year	House Number	House Category	Rate Multiplier	Construction Status	Survey Start Date	Old Property Tax Id	Total Built Up Area	Gis_Map_Parcel_Id	Property Label	Old Arv	New Arv	Arv_Difference	Property Tax(10%)	Water Tax	Sewerage Tax	Old Tax	New Tax
7255	Crossing Republic	MA PPL E A	N/A		Panchsheel Crossing Vijay Nagar		Self Occupied	1090	1090	0	1090	Pakka	More than 24 Meters	2005	A-1001	Residential		Constructed	2021-11-24	N/A	1090	2920P7	10-001	-	17134.8	0%	1713.48	0	0	-	1713.5
7256	Crossing Republic	MA PPL E A	Shamji Gupta	VINOD KUMAR GUP TA	Panchsheel Crossing Vijay Nagar Ghaz	9565485514	Self Occupied	1320	1320	0	1320	Pakka	More than 24 Meters	2005	A-1002	Residential		Constructed	2021-11-24	N/A	1320	2920P7	10-002	-	20750.4	0%	2075.04	0	0	-	2075
7257	Crossing Republic	MA PPL E A	N/A		Panchsheel Crossing Vijay Nagar		Self Occupied	1465	1465	0	1465	Pakka	More than 24 Meters	2005	A-1003	Residential		Constructed	2021-11-24	N/A	1465	2920P7	10-003	-	23029.8	0%	2302.98	0	0	-	2303





ZONE-3, WARD-Dundaheada(27)

Sr. No	Mohalla_Name	Govt_Plot Id	Owner_Name	Father_Name & Husband_Name	Road Name	Mobile Number	Occupancy Status	Plot Area	Total Area On Ground Floor	Total Rented Residential Builtup Area	Total Self Residential Builtup Area	House Type	Road Width	Construction Year	House Number	House Category	Rate Multiplier	Construction Status	Survey Start Date	Old Property Tax Id	Total Built Up Area	Gis_Map_Parcels_Id	Property Label	Old Arv	New Arv	Arv_Difference	Property Tax(10%)	Water Tax	Sewerage Tax	Old Tax	New Tax
7258	Crossing Republic	MA PPL E A	Ramji Gupta		Panchsheel Crossing Vijay Nagar		Rented	1465	1465	1465	0	Pakka	More Than 24 Meters	2005	A-1004	Residential		Constructed	2021-11-24	N/A	1465	2920P7	10-004	-	25908.5	0%	2590.85	0	0	-	2590.9
7259	Crossing Republic	MA PPL E A	Nikhil Singhle	HARIL.OMSHI NGL E	Panchsheel Crossing Vijay Nagar	9219510908	Self Occupied	1320	1320	0	1320	Pakka	More Than 24 Meters	2005	A-1005	Residential		Constructed	2021-11-24	N/A	1320	2920P7	10-005	-	20750.4	0%	2075.04	0	0	-	2075
7260	Crossing Republic	MA PPL E A	Tanuja Goutam And Anju Goutam		Panchsheel Crossing Vijay Nagar Ghaziabad		Self Occupied	1090	1090	0	1090	Pakka	More Than 24 Meters	2005	A-1006	Residential		Constructed	2021-11-24	N/A	1090	2920P7	10-006	-	17134.8	0%	1713.48	0	0	-	1713.5





ZONE-3, WARD-Dundaheada(27)

Sr. No	Mohalla_Name	Govt_Plot Id	Owner_Name	Father_Name & Husband_Name	Road Name	Mobile Number	Occupancy Status	Plot Area	Total Area On Ground	Total Rented Residential Builtup Area	Total Self Residential Builtup Area	House Type	Road Width	Construction Year	House Number	House Category	Rate Multiplier	Construction Status	Survey Start Date	Old Property Tax Id	Total Builtup Area	Gis_Map_Parcels_Id	Property Label	Old Arv	New Arv	Arv_Difference	Property Tax(10%)	Water Tax	Sewerage Tax	Old Tax	New Tax
7261	Crossing Republic	MAPPLEA	N/A		Panchsheel Crossing Vijay Nagar		Self Occupied	1090	1090	0	1090	Pakka	More than 4 Meters	2005	A-1101	Residential		Constructed	2021-11-24	N/A	1090	2920P7	11-001	-	17134.8	0%	1713.48	0	0	-	1713.5
7262	Crossing Republic	MAPPLEA	Rishabh Goyal	D.K GOEL	Panchsheel Crossing Vijay Nagar	9212747524	Self Occupied	1320	1320	0	1320	Pakka	More than 4 Meters	2005	A-1102	Residential		Constructed	2021-11-24	N/A	1320	2920P7	11-002	-	20750.4	0%	2075.04	0	0	-	2075
7263	Crossing Republic	MAPPLEA	N/A		Panchsheel Crossing Vijay Nagar		Self Occupied	1465	1465	0	1465	Pakka	More than 4 Meters	2005	A-1103	Residential		Constructed	2021-11-24	N/A	1465	2920P7	11-003	-	23029.8	0%	2302.98	0	0	-	2303





ZONE-3, WARD-Dundaheada(27)

Sr. No	Mohalla_Name	Govt_Plot Id	Owner_Name	Father_Name & Husband_Name	Road Name	Mobile Number	Occupancy Status	Plot Area	Total Area On Ground Floor	Total Rented Residential Builtup Area	Total Self Residential Builtup Area	House Type	Road Width	Construction Year	House Number	House Category	Rate Multiplier	Construction Status	Survey Start Date	Old Property Tax Id	Total Built Up Area	Gis_Map_Parcels_Id	Property Label	Old Arv	New Arv	Arv_Difference	Property Tax(10%)	Water Tax	Sewerage Tax	Old Tax	New Tax
7264	Crossing Republic	MA PPLEA	Shashi	Granth Singh	Panchsheel Crossing Vijay Nagar	8750246464	Self Occupied	1465	1465	0	1465	Pakka	More Than 24 Meters	2005	A-1104	Residential		Constructed	2021-11-24	N/A	1465	2920P7	11-004	-	23029.8	0%	2302.98	0	0	-	2303
7265	Crossing Republic	MA PPLEA	Rahul (Tenant)		Panchsheel Crossing Vijay Nagar		Rented	1320	1320	1320	0	Pakka	More Than 24 Meters	2005	A-1105	Residential		Constructed	2021-11-24	N/A	1320	2920P7	11-005	-	23344.2	0%	2334.42	0	0	-	2334.4
7266	Crossing Republic	MA PPLEA	N/A		Panchsheel Crossing Vijay Nagar		Self Occupied	1090	1090	0	1090	Pakka	More Than 24 Meters	2005	A-1106	Residential		Constructed	2021-11-24	N/A	1090	2920P7	11-006	-	17134.8	0%	1713.48	0	0	-	1713.5





ZONE-3, WARD-Dundaheada(27)

Sr. No	Mohalla_Name	Govt_Plot Id	Owner_Name	Father_Name & Husband_Name	Road Name	Mobile Number	Occupancy Status	Plot Area	Total Area On Ground	Total Rented Residential Builtup Area	Total Self Residential Builtup Area	House Type	Road Width	Construction Year	House Number	House Category	Rate Multiplier	Construction Status	Survey Start Date	Old Property Tax Id	Total Builtup Area	Gis_Map_Parcel_Id	Property Label	Old Arv	New Arv	Arv_Difference	Property Tax(10%)	Water Tax	Sewerage Tax	Old Tax	New Tax
7267	Crossing Republic	MA PPL E A	Ashok Kumar	KES HAV DEV	Panchsheel Crossing Vijay Nagar	8800515884	Self Occupied	1090	1090	0	1090	Pakka	More Than 4 Meters	2005	A-1201	Residential		Constructed	2021-11-24	N/A	1090	2920P7	12-001	-	17134.8	0%	1713.48	0	0	-	1713.5
7268	Crossing Republic	MA PPL E A	Jyoti		Panchsheel Crossing Vijay Nagar		Self Occupied	1320	1320	0	1320	Pakka	More Than 4 Meters	2005	A-1202	Residential		Constructed	2021-11-24	N/A	1320	2920P7	12-002	-	20750.4	0%	2075.04	0	0	-	2075
7269	Crossing Republic	MA PPL E A	N/A		Panchsheel Crossing Vijay Nagar		Self Occupied	1465	1465	0	1465	Pakka	More Than 4 Meters	2005	A-1203	Residential		Constructed	2021-11-24	N/A	1465	2920P7	12-003	-	23029.8	0%	2302.98	0	0	-	2303





ZONE-3, WARD-Dundaheada(27)

Sr. No	Mohalla_Name	Govt_Plot Id	Owner_Name	Father_Name & Husband_Name	Road Name	Mobile Number	Occupancy Status	Plot Area	Total Area On Ground	Total Rented Residential Builtup Area	Total Self Residential Builtup Area	House Type	Road Width	Construction Year	House Number	House Category	Rate Multiplier	Construction Status	Survey Start Date	Old Property Tax Id	Total Built Up Area	Gis_Map Parcel Id	Property Label	Old Arv	New Arv	Arv_Difference	Property Tax(10%)	Water Tax	Sewerage Tax	Old Tax	New Tax
7270	Crossing Republic	MA PPLEA	N/A		Panchsheel Crossing Vijay Nagar		Self Occupied	1465	1465	0	1465	Pakka	More Than 4 Meters	2005	A-1204	Residential		Constructed	2021-11-24	N/A	1465	2920P7	12-004	-	23029.8	0%	2302.98	0	0	-	2303
7271	Crossing Republic	MA PPLEA	N/A		Panchsheel Crossing Vijay Nagar		Self Occupied	1320	1320	0	1320	Pakka	More Than 4 Meters	2005	A-1205	Residential		Constructed	2021-11-24	N/A	1320	2920P7	12-005	-	20750.4	0%	2075.04	0	0	-	2075
7272	Crossing Republic	MA PPLEA	Deepak Rawat	MR. G.S. RAWAT	Panchsheel Crossing Vijay Nagar	99999900609	Self Occupied	1090	1090	0	1090	Pakka	More Than 4 Meters	2005	A-1206	Residential		Constructed	2021-11-24	N/A	1090	2920P7	12-006	-	17134.8	0%	1713.48	0	0	-	1713.5





ZONE-3, WARD-Dundaheada(27)

Sr. No	Mohalla_Name	Govt_Plot_Id	Owner_Name	Father_Name & Husband_Name	Road Name	Mobile Number	Occupancy Status	Plot Area	Total Area On Ground	Total Rented Residential Builtup Area	Total Self Residential Builtup Area	House Type	Road Width	Construction Year	House Number	House Category	Rate Multiplier	Construction Status	Survey Start Date	Old Property Tax Id	Total Builtup Area	Gis Map Parcel Id	Property Label	Old Arv	New Arv	Arv Difference	Property Tax(10%)	Water Tax	Sewerage Tax	Old Tax	New Tax
7273	Crossing Republic	MA PPL E A	Kuldeep Kumar		Panchsheel Crossing Vijay Nagar	9872884383	Rented	1090	1090	1090	0	Pakka	More than 4 Meters	2005	A-1301	Residential		Constructed	2021-11-24	N/A	1090	2920P7	13-001	-	19276.7	0%	1927.67	0	0	-	1927.7
7274	Crossing Republic	MA PPL E A	Vimal Paul	KA MAL PAUL	Panchsheel Crossing Vijay Nagar	9873918524	Self Occupied	1320	1320	0	1320	Pakka	More than 4 Meters	2005	A-1302	Residential		Constructed	2021-11-24	N/A	1320	2920P7	13-002	-	20750.4	0%	2075.04	0	0	-	2075
7275	Crossing Republic	MA PPL E A	Mohd. Irshad		Panchsheel Crossing Vijay Nagar	9968307861	Rented	1465	1465	1465	0	Pakka	More than 4 Meters	2005	A-1303	Residential		Constructed	2021-11-24	N/A	1465	2920P7	13-003	-	25908.5	0%	2590.85	0	0	-	2590.9

ZONE-3, WARD-Dundaheada(27)

Sr. No	Mohalla_Name	Govt_Plot Id	Owner_Name	Father_Name & Husband_Name	Road Name	Mobile Number	Occupancy Status	Plot Area	Total Area On Ground Floor	Total Rented Residential Builtup Area	Total Self Residential Builtup Area	House Type	Road Width	Construction Year	House Number	House Category	Rate Multiplier	Construction Status	Survey Start Date	Old Property Tax Id	Total Built Up Area	Gis_Map_Parcels_Id	Property Label	Old Arv	New Arv	Arv_Difference	Property Tax(10%)	Water Tax	Sewerage Tax	Old Tax	New Tax
7276	Crossing Republic	MA PPL E A	Divya Gupta	Ami t Kishore	Panchsheel Crossing Vijay Nagar	9999024442	Self Occupied	1465	1465	0	1465	Pakka	More Than 4 Meters	2005	A-1304	Residential		Constructed	2021-11-24	N/A	1465	2920P7	13-004	-	23029.8	0%	2302.98	0	0	-	2303
7277	Crossing Republic	MA PPL E A	Ajay Gupta	ASHOK GUP TA	Panchsheel Crossing Vijay Nagar	9927326254	Self Occupied	1320	1320	0	1320	Pakka	More Than 4 Meters	2005	A-1305	Residential		Constructed	2021-11-24	N/A	1320	2920P7	13-005	-	20750.4	0%	2075.04	0	0	-	2075
7278	Crossing Republic	MA PPL E A	Amardep D Lyall And Ekta Lyall		Panchsheel Crossing Vijay Nagar Ghaziabad	9958466133	Self Occupied	1090	1090	0	1090	Pakka	More Than 4 Meters	2005	A-1306	Residential		Constructed	2021-11-24	N/A	1090	2920P7	13-006	-	17134.8	0%	1713.48	0	0	-	1713.5





ZONE-3, WARD-Dundaheada(27)

Sr. No	Mohalla_Name	Govt_Plot Id	Owner_Name	Father_Name & Husband_Name	Road Name	Mobile Number	Occupancy Status	Plot Area	Total Area On Ground Floor	Total Rented Residential Builtup Area	Total Self Residential Builtup Area	House Type	Road Width	Construction Year	House Number	House Category	Rate Multiplier	Construction Status	Survey Start Date	Old Property Tax Id	Total Built Up Area	Gis_Map_Parcels_Id	Property Label	Old Arv	New Arv	Arv_Difference	Property Tax(10%)	Water Tax	Sewerage Tax	Old Tax	New Tax
7279	Crossing Republic	MA PPLEA	Manoj Kumar Jha		Panchsheel Crossing Vijay Nagar		Self Occupied	1090	1090	0	1090	Pakka	More than 4 Meters	2005	A-1401	Residential		Constructed	2021-11-24	N/A	1090	2920P7	14-001	-	17134.8	0%	1713.48	0	0	-	1713.5
7280	Crossing Republic	MA PPLEA	Salan Yadav		Panchsheel Crossing Vijay Nagar		Rented	1320	1320	1320	0	Pakka	More than 4 Meters	2005	A-1402	Residential		Constructed	2021-11-24	N/A	1320	2920P7	14-002	-	23344.2	0%	2334.42	0	0	-	2334.4
7281	Crossing Republic	MA PPLEA	M.A Naqvi	ABU JAFAR	Panchsheel Crossing Vijay Nagar	9891453411	Self Occupied	1465	1465	0	1465	Pakka	More than 4 Meters	2005	A-1403	Residential		Constructed	2021-11-24	N/A	1465	2920P7	14-003	-	23029.8	0%	2302.98	0	0	-	2303





ZONE-3, WARD-Dundaheada(27)

Sr. No	Mohalla_Name	Govt_Plot Id	Owner_Name	Father_Name & Husband_Name	Road Name	Mobile Number	Occupancy Status	Plot Area	Total Area On Ground	Total Rented Residential Builtup Area	Total Self Residential Builtup Area	House Type	Road Width	Construction Year	House Number	House Category	Rate Multiplier	Construction Status	Survey Start Date	Old Property Tax Id	Total Built Up Area	Gis_Map Parcel Id	Property Label	Old Arv	New Arv	Arv_Difference	Property Tax(10%)	Water Tax	Sewerage Tax	Old Tax	New Tax
7282	Crossing Republic	MA PPLEA	N/A		Panchsheel Crossing Vijay Nagar		Self Occupied	1465	1465	0	1465	Pakka	More than 4 Meters	2005	A-1404	Residential		Constructed	2021-11-24	N/A	1465	2920P7	14-004	-	23029.8	0%	2302.98	0	0	-	2303
7283	Crossing Republic	MA PPLEA	Dheeraj Kumar	SURESH CHAND	Panchsheel Crossing Vijay Nagar	9999834711	Self Occupied	1320	1320	0	1320	Pakka	More than 4 Meters	2005	A-1405	Residential		Constructed	2021-11-24	N/A	1320	2920P7	14-005	-	20750.4	0%	2075.04	0	0	-	2075
7284	Crossing Republic	MA PPLEA	N/A		Panchsheel Crossing Vijay Nagar		Self Occupied	1090	1090	0	1090	Pakka	More than 4 Meters	2005	A-1406	Residential		Constructed	2021-11-24	N/A	1090	2920P7	14-006	-	17134.8	0%	1713.48	0	0	-	1713.5





ZONE-3, WARD-Dundaheada(27)

Sr. No	Mohalla_Name	Govt_Plot_Id	Owner_Name	Father_Name & Husband_Name	Road Name	Mobile Number	Occupancy Status	Plot Area	Total Area On Ground Floor	Total Rented Residential Builtup Area	Total Self Residential Builtup Area	House Type	Road Width	Construction Year	House Number	House Category	Rate Multiplier	Construction Status	Survey Start Date	Old Property Tax Id	Total Built Up Area	Gis_Map_Parcels_Id	Property Label	Old Arv	New Arv	Arv_Difference	Property Tax(10%)	Water Tax	Sewerage Tax	Old Tax	New Tax
7285	Crossing Republic	MA PPLEA	N/A		Panchsheel Crossing Vijay Nagar		Self Occupied	1090	1090	0	1090	Pakka	More than 4 Meters	2005	A-1501	Residential		Constructed	2021-11-24	N/A	1090	2920P7	15-001	-	17134.8	0%	1713.48	0	0	-	1713.5
7286	Crossing Republic	MA PPLEA	Anurag Singh	DR. P.N SINGH	Panchsheel Crossing Vijay Nagar	9953464543	Self Occupied	1320	1320	0	1320	Pakka	More than 4 Meters	2005	A-1502	Residential		Constructed	2021-11-24	N/A	1320	2920P7	15-002	-	20750.4	0%	2075.04	0	0	-	2075
7287	Crossing Republic	MA PPLEA	N/A		Panchsheel Crossing Vijay Nagar		Self Occupied	1465	1465	0	1465	Pakka	More than 4 Meters	2005	A-1503	Residential		Constructed	2021-11-24	N/A	1465	2920P7	15-003	-	23029.8	0%	2302.98	0	0	-	2303





ZONE-3, WARD-Dundaheada(27)

Sr. No	Mohalla_Name	Govt_Plot_Id	Owner_Name	Father_Name & Husband_Name	Road Name	Mobile Number	Occupancy Status	Plot Area	Total Area On Ground	Total Rented Residential Builtup Area	Total Self Residential Builtup Area	House Type	Road Width	Construction Year	House Number	House Category	Rate Multiplier	Construction Status	Survey Start Date	Old Property Tax Id	Total Builtup Area	Gis Map Parcel Id	Property Label	Old Arv	New Arv	Arv Difference	Property Tax(10%)	Water Tax	Sewerage Tax	Old Tax	New Tax
7288	Crossing Republic	MA PPLEA	Preeti Singhle		Panchsheel Crossing Vijay Nagar		Self Occupied	1465	1465	0	1465	Pakka	More than 4 Meters	2005	A-1504	Residential		Constructed	2021-11-24	N/A	1465	2920P7	15-004	-	23029.8	0%	2302.98	0	0	-	2303
7289	Crossing Republic	MA PPLEA	Neerja Dhar		Panchsheel Crossing Vijay Nagar	9717715757	Rented	1320	1320	1320	0	Pakka	More than 4 Meters	2005	A-1505	Residential		Constructed	2021-11-24	N/A	1320	2920P7	15-005	-	23344.2	0%	2334.42	0	0	-	2334.4
7290	Crossing Republic	MA PPLEA	N/A		Panchsheel Crossing Vijay Nagar		Self Occupied	1090	1090	0	1090	Pakka	More than 4 Meters	2005	A-1506	Residential		Constructed	2021-11-24	N/A	1090	2920P7	15-006	-	17134.8	0%	1713.48	0	0	-	1713.5





ZONE-3, WARD-Dundaheada(27)

Sr. No	Mohalla_Name	Govt_Plot Id	Owner_Name	Father_Name & Husband_Name	Road Name	Mobile Number	Occupancy Status	Plot Area	Total Area On Ground	Total Rented Residential Builtup Area	Total Self Residential Builtup Area	House Type	Road Width	Construction Year	House Number	House Category	Rate Multiplier	Construction Status	Survey Start Date	Old Property Tax Id	Total Built Up Area	Gis_Map_Parcel Id	Property Label	Old Arv	New Arv	Arv_Difference	Property Tax(10%)	Water Tax	Sewerage Tax	Old Tax	New Tax
7291	Crossing Republic	MA PPLEA	N/A		Panchsheel Crossing Vijay Nagar		Self Occupied	1090	1090	0	1090	Pakka	More than 4 Meters	2005	A-1601	Residential		Constructed	2021-11-24	N/A	1090	2920P7	16-001	-	17134.8	0%	1713.48	0	0	-	1713.5
7292	Crossing Republic	MA PPLEA	N/A		Panchsheel Crossing Vijay Nagar		Self Occupied	1320	1320	0	1320	Pakka	More than 4 Meters	2005	A-1602	Residential		Constructed	2021-11-24	N/A	1320	2920P7	16-002	-	20750.4	0%	2075.04	0	0	-	2075
7293	Crossing Republic	MA PPLEA	Das Gupta		Panchsheel Crossing Vijay Nagar		Self Occupied	1465	1465	0	1465	Pakka	More than 4 Meters	2005	A-1603	Residential		Constructed	2021-11-24	N/A	1465	2920P7	16-003	-	23029.8	0%	2302.98	0	0	-	2303





ZONE-3, WARD-Dundaheada(27)

Sr. No	Mohalla_Name	Govt_Plot_Id	Owner_Name	Father_Name & Husband_Name	Road Name	Mobile Number	Occupancy Status	Plot Area	Total Area On Ground	Total Rented Residential Builtup Area	Total Self Residential Builtup Area	House Type	Road Width	Construction Year	House Number	House Category	Rate Multiplier	Construction Status	Survey Start Date	Old Property Tax Id	Total Builtup Area	Gis_Map_Parcels_Id	Property Label	Old Arv	New Arv	Arv_Difference	Property Tax(10%)	Water Tax	Sewerage Tax	Old Tax	New Tax
7294	Crossing Republic	MA PPLEA	N/A		Panchsheel Crossing Vijay Nagar		Self Occupied	1465	1465	0	1465	Pakka	More than 4 Meters	2005	A-1604	Residential		Constructed	2021-11-24	N/A	1465	2920P7	16-004	-	23029.8	0%	2302.98	0	0	-	2303
7295	Crossing Republic	MA PPLEA	Mohit PunDIR		Panchsheel Crossing Vijay Nagar	8909753699	Rented	1320	1320	1320	0	Pakka	More than 4 Meters	2005	A-1605	Residential		Constructed	2021-11-24	N/A	1320	2920P7	16-005	-	23344.2	0%	2334.42	0	0	-	2334.4
7296	Crossing Republic	MA PPLEA	N/A		Panchsheel Crossing Vijay Nagar		Self Occupied	1090	1090	0	1090	Pakka	More than 4 Meters	2005	A-1606	Residential		Constructed	2021-11-24	N/A	1090	2920P7	16-006	-	17134.8	0%	1713.48	0	0	-	1713.5





ZONE-3, WARD-Dundaheada(27)

Sr. No	Mohalla_Name	Govt_Plot Id	Owner_Name	Father_Name & Husband_Name	Road Name	Mobile Number	Occupancy Status	Plot Area	Total Area On Ground Floor	Total Rented Residential Builtup Area	Total Self Residential Builtup Area	House Type	Road Width	Construction Year	House Number	House Category	Rate Multiplier	Construction Status	Survey Start Date	Old Property Tax Id	Total Built Up Area	Gis Map Parcel Id	Property Label	Old Arv	New Arv	Arv_Difference	Property Tax(10%)	Water Tax	Sewerage Tax	Old Tax	New Tax
7297	Crossing Republic	MA PPL EA	Vijay Raghav Singh Chand		Panchsheel Crossing Vijay Nagar Ghaziaba	9811897214	Self Occupied	1090	1090	0	1090	Pakka	More Than 24 Meters	2005	A-1701	Residential		Constructed	2021-11-24	N/A	1090	2920P7	17-001	-	17134.8	0%	1713.48	0	0	-	1713.5
7298	Crossing Republic	MA PPL EA	N/A		Panchsheel Crossing Vijay Nagar		Self Occupied	1320	1320	0	1320	Pakka	More Than 24 Meters	2005	A-1702	Residential		Constructed	2021-11-24	N/A	1320	2920P7	17-002	-	20750.4	0%	2075.04	0	0	-	2075





ZONE-3, WARD-Dundaheada(27)

Sr. No	Mohalla_Nam e	Gov t_Pl ot Id	Owner _Name	Fath er_ Name & Hus band_ Name	Road Name	Mobile_ Nu mber	Occ upancy _Sta tus	Plot_ Area	Total_ Area_ On_ G round_ Floor	Total_ Rented_ Resid ential_ Builtup_ Area	Total_ Self_ Resid ential_ Built up_ Area	Hou se_ Typ e	Roa d_ Wid th	Constru ction_ Year	House _Numb er	Hou se_ Cat egor y	Rat e_ Multipl ier	Con stru ctio n_ Stat us	Surv ey_ Star t_ Date	Old _Pr ope rty_ Tax_ Id	Total_ Built_ Up_ Area	Gis_ Ma p_ Parc el_ Id	Prop erty _Lab el	Old_ Ar v	New_ Arv	Arv_ Diff erence	Property Tax(10%)	Wat er_ Tax	Sew erage_ Tax	Old_ Tax	New_ Tax	
7299	Cross ing Republic	MA PPL E A	Piyu sh And Ash ok And Sule ha Jain	Panc hshe el Cross ing Vijay Nagar Ghaziabad		9599479440	Self Occ upie d	1465	1465	0	1465	Pak ka	Mor eTh an2 4Meters	2005	A-1703	Resi dent ial		Con stru cted	202 1-11- 24	N/A	1465	2920P7	17- 003	-	23029.8	0%	2302.98	0	0	-	2303	
7300	Cross ing Republic	MA PPL E A	Aakash Verma	ASH OK VER MA	Panc hshe el Cross ing Vijay Nagar		9717355669	Self Occ upie d	1465	1465	0	1465	Pak ka	Mor eTh an2 4Meters	2005	A-1704	Resi dent ial		Con stru cted	202 1-11- 24	N/A	1465	2920P7	17- 004	-	23029.8	0%	2302.98	0	0	-	2303





ZONE-3, WARD-Dundaheada(27)

Sr. No	Mohalla_Name	Govt_Plot Id	Owner_Name	Father_Name & Husband_Name	Road Name	Mobile Number	Occupancy Status	Plot Area	Total Area On Ground Floor	Total Rented Residential Builtup Area	Total Self Residential Builtup Area	House Type	Road Width	Construction Year	House Number	House Category	Rate Multiplier	Construction Status	Survey Start Date	Old Property Tax Id	Total Built Up Area	Gis_Map_Parcels_Id	Property Label	Old Arv	New Arv	Arv_Difference	Property Tax(10%)	Water Tax	Sewerage Tax	Old Tax	New Tax
7301	Crossing Republic	MA PPLEA	Pallavi Arun Verma		Panchsheel Crossing Vijay Nagar	9899981415	Self Occupied	1320	1320	0	1320	Pakka	More Than 4 Meters	2005	A-1705	Residential		Constructed	2021-11-24	N/A	1320	2920P7	17-005	-	20750.4	0%	2075.04	0	0	-	2075
7302	Crossing Republic	MA PPLEA	Rahul (Tenant)		Panchsheel Crossing Vijay Nagar	9058134585	Rented	1090	1090	1090	0	Pakka	More Than 4 Meters	2005	A-1706	Residential		Constructed	2021-11-24	N/A	1090	2920P7	17-006	-	19276.7	0%	1927.67	0	0	-	1927.7
7303	Crossing Republic	MA PPLEA	N/A		Panchsheel Crossing Vijay Nagar		Self Occupied	1090	1090	0	1090	Pakka	More Than 4 Meters	2005	A-1801	Residential		Constructed	2021-11-24	N/A	1090	2920P7	18-001	-	17134.8	0%	1713.48	0	0	-	1713.5





ZONE-3, WARD-Dundaheada(27)

Sr. No	Mohalla_Name	Govt_Plot Id	Owner_Name	Father_Name & Husband_Name	Road Name	Mobile Number	Occupancy Status	Plot Area	Total Area On Ground Floor	Total Rented Residential Builtup Area	Total Self Residential Builtup Area	House Type	Road Width	Construction Year	House Number	House Category	Rate Multiplier	Construction Status	Survey Start Date	Old Property Tax Id	Total Built Up Area	Gis_Map_Parcels_Id	Property Label	Old Arv	New Arv	Arv_Difference	Property Tax(10%)	Water Tax	Sewerage Tax	Old Tax	New Tax
7304	Crossing Republic	MA PPL E A	Sulabh Aggarwal		Panchsheel Crossing Vijay Nagar	8077950114	Rented	1320	1320	1320	0	Pakka	More Than 24 Meters	2005	A-1802	Residential		Constructed	2021-11-24	N/A	1320	2920P7	18-002	-	23344.2	0%	2334.42	0	0	-	2334.4
7305	Crossing Republic	MA PPL E A	Prachinagar And Chetna Bhatnagar		Panchsheel Crossing Vijay Nagar Ghaziabad	9815626363	Self Occupied	1465	1465	0	1465	Pakka	More Than 24 Meters	2005	A-1803	Residential		Constructed	2021-11-24	N/A	1465	2920P7	18-003	-	23029.8	0%	2302.98	0	0	-	2303





ZONE-3, WARD-Dundaheada(27)

Sr. No	Mohalla_Name	Govt_Plot_Id	Owner_Name	Father_Name & Husband_Name	Road Name	Mobile Number	Occupancy Status	Plot Area	Total Area On Ground	Total Rented Residential Builtup Area	Total Self Residential Builtup Area	House Type	Road Width	Construction Year	House Number	House Category	Rate Multiplier	Construction Status	Survey Start Date	Old Property Tax Id	Total Builtup Area	Gis_Map_Parcels_Id	Property Label	Old Arv	New Arv	Arv_Difference	Property Tax(10%)	Water Tax	Sewerage Tax	Old Tax	New Tax
7306	Crossing Republic	MA PPLEA	D.P Singh		Panchsheel Crossing Vijay Nagar		Self Occupied	1465	1465	0	1465	Pakka	More Than 24 Meters	2005	A-1804	Residential		Constructed	2021-11-24	N/A	1465	2920P7	18-004	-	23029.8	0%	2302.98	0	0	-	2303
7307	Crossing Republic	MA PPLEA	N/A		Panchsheel Crossing Vijay Nagar		Self Occupied	1320	1320	0	1320	Pakka	More Than 24 Meters	2005	A-1805	Residential		Constructed	2021-11-24	N/A	1320	2920P7	18-005	-	20750.4	0%	2075.04	0	0	-	2075
7308	Crossing Republic	MA PPLEA	Vivek Maurya		Panchsheel Crossing Vijay Nagar		Self Occupied	1090	1090	0	1090	Pakka	More Than 24 Meters	2005	A-1806	Residential		Constructed	2021-11-24	N/A	1090	2920P7	18-006	-	17134.8	0%	1713.48	0	0	-	1713.5





ZONE-3, WARD-Dundaheada(27)

Sr. No	Mohalla_Name	Govt_Plot Id	Owner_Name	Father_Name & Husband_Name	Road Name	Mobile Number	Occupancy Status	Plot Area	Total Area On Ground	Total Rented Residential Builtup Area	Total Self Residential Builtup Area	House Type	Road Width	Construction Year	House Number	House Category	Rate Multiplier	Construction Status	Survey Start Date	Old Property Tax Id	Total Builtup Area	Gis_Map_Parcel_Id	Property Label	Old Arv	New Arv	Arv_Difference	Property Tax(10%)	Water Tax	Sewerage Tax	Old Tax	New Tax
7309	Crossing Republic	MA PPL E A	Deepa	Che tan	Panchshel Crossing Vijay Nagar	8130367180	Self Occupied	1090	1090	0	1090	Pak ka	More than 4 Meters	2005	A-1901	Residential		Constructed	2021-11-24	N/A	1090	2920P7	19-001	-	17134.8	0%	1713.48	0	0	-	1713.5
7310	Crossing Republic	MA PPL E A	Nitin Sharma	DALIP SHARMA	Panchshel Crossing Vijay Nagar	9818500629	Self Occupied	1320	1320	0	1320	Pak ka	More than 4 Meters	2005	A-1902	Residential		Constructed	2021-11-24	N/A	1320	2920P7	19-002	-	20750.4	0%	2075.04	0	0	-	2075
7311	Crossing Republic	MA PPL E A	Sahni Mishra	UMAKANT MISHRA	Panchshel Crossing Vijay Nagar	9999841319	Self Occupied	1465	1465	0	1465	Pak ka	More than 4 Meters	2005	A-1903	Residential		Constructed	2021-11-24	N/A	1465	2920P7	19-003	-	23029.8	0%	2302.98	0	0	-	2303





ZONE-3, WARD-Dundaheada(27)

Sr. No	Mohalla_Name	Govt_Plot Id	Owner_Name	Father_Name & Husband_Name	Road Name	Mobile Number	Occupancy Status	Plot Area	Total Area On Ground Floor	Total Rented Residential Builtup Area	Total Self Residential Builtup Area	House Type	Road Width	Construction Year	House Number	House Category	Rate Multiplier	Construction Status	Survey Start Date	Old Property Tax Id	Total Built Up Area	Gis_Map_Parcels_Id	Property Label	Old Arv	New Arv	Arv_Difference	Property Tax(10%)	Water Tax	Sewerage Tax	Old Tax	New Tax
7312	Crossing Republic	MA PPLEA	Vikrant Shah	MOHANLAL SHAH	Panchsheel Crossing Vijay Nagar	9582270480	Self Occupied	1465	1465	0	1465	Pakka	More Than 4 Meters	2005	A-1904	Residential		Constructed	2021-11-24	N/A	1465	2920P7	19-004	-	23029.8	0%	2302.98	0	0	-	2303
7313	Crossing Republic	MA PPLEA	Mayank		Panchsheel Crossing Vijay Nagar		Self Occupied	1320	1320	0	1320	Pakka	More Than 4 Meters	2005	A-1905	Residential		Constructed	2021-11-24	N/A	1320	2920P7	19-005	-	20750.4	0%	2075.04	0	0	-	2075
7314	Crossing Republic	MA PPLEA	N/A		Panchsheel Crossing Vijay Nagar		Rented	1090	1090	1090	0	Pakka	More Than 4 Meters	2005	A-1906	Residential		Constructed	2021-11-24	N/A	1090	2920P7	19-006	-	19276.7	0%	1927.67	0	0	-	1927.7





ZONE-3, WARD-Dundaheada(27)

Sr. No	Mohalla_Name	Govt_Plot Id	Owner_Name	Father_Name & Husband_Name	Road Name	Mobile Number	Occupancy Status	Plot Area	Total Area On Ground	Total Rented Residential Builtup Area	Total Self Residential Builtup Area	House Type	Road Width	Construction Year	House Number	House Category	Rate Multiplier	Construction Status	Survey Start Date	Old Property Tax Id	Total Builtup Area	Gis_Map_Parcels_Id	Property Label	Old Arv	New Arv	Arv_Difference	Property Tax(10%)	Water Tax	Sewerage Tax	Old Tax	New Tax
7315	Crossing Republic	MA PPLEA	N/A		Panchsheel Crossing Vijay Nagar		Self Occupied	1090	1090	0	1090	Pakka	More than 4 Meters	2005	A-2001	Residential		Constructed	2021-11-24	N/A	1090	2920P7	20-001	-	17134.8	0%	1713.48	0	0	-	1713.5
7316	Crossing Republic	MA PPLEA	N/A		Panchsheel Crossing Vijay Nagar		Self Occupied	1320	1320	0	1320	Pakka	More than 4 Meters	2005	A-2002	Residential		Constructed	2021-11-24	N/A	1320	2920P7	20-002	-	20750.4	0%	2075.04	0	0	-	2075
7317	Crossing Republic	MA PPLEA	N/A		Panchsheel Crossing Vijay Nagar		Rented	1465	1465	1465	0	Pakka	More than 4 Meters	2005	A-2003	Residential		Constructed	2021-11-24	N/A	1465	2920P7	20-003	-	25908.5	0%	2590.85	0	0	-	2590.9





ZONE-3, WARD-Dundaheada(27)

Sr. No	Mohalla_Name	Govt_Plot Id	Owner_Name	Father_Name & Husband_Name	Road Name	Mobile Number	Occupancy Status	Plot Area	Total Area On Ground	Total Rented Residential Builtup Area	Total Self Residential Builtup Area	House Type	Road Width	Construction Year	House Number	House Category	Rate Multiplier	Construction Status	Survey Start Date	Old Property Tax Id	Total Builtup Area	Gis_Map_Parcels_Id	Property Label	Old Arv	New Arv	Arv_Difference	Property Tax(10%)	Water Tax	Sewerage Tax	Old Tax	New Tax
7318	Crossing Republic	MA PPLEA	Pray Singh	Prateek Ojha	Panchsheel Crossing Vijay Nagar	9560827979	Self Occupied	1465	1465	0	1465	Pakka	More than 24 Meters	2005	A-2004	Residential		Constructed	2021-11-24	N/A	1465	2920P7	20-004	-	23029.8	0%	2302.98	0	0	-	2303
7319	Crossing Republic	MA PPLEA	N/A		Panchsheel Crossing Vijay Nagar		Self Occupied	1320	1320	0	1320	Pakka	More than 24 Meters	2005	A-2005	Residential		Constructed	2021-11-24	N/A	1320	2920P7	20-005	-	20750.4	0%	2075.04	0	0	-	2075
7320	Crossing Republic	MA PPLEA	N/A		Panchsheel Crossing Vijay Nagar		Self Occupied	1090	1090	0	1090	Pakka	More than 24 Meters	2005	A-2006	Residential		Constructed	2021-11-24	N/A	1090	2920P7	20-006	-	17134.8	0%	1713.48	0	0	-	1713.5





ZONE-3, WARD-Dundaheada(27)

Sr. No	Mohalla_Name	Govt_Plot_Id	Owner_Name	Father_Name & Husband_Name	Road Name	Mobile Number	Occupancy Status	Plot Area	Total Area On Ground	Total Rented Residential Builtup Area	Total Self Residential Builtup Area	House Type	Road Width	Construction Year	House Number	House Category	Rate Multiplier	Construction Status	Survey Start Date	Old Property Tax Id	Total Builtup Area	Gis_Map_Parcels_Id	Property Label	Old Arv	New Arv	Arv_Difference	Property Tax(10%)	Water Tax	Sewerage Tax	Old Tax	New Tax
7321	Crossing Republic	MA PPLEA	Imran Khan		Panchsheel Crossing Vijay Nagar		Rented	1090	1090	1090	0	Pakka	More Than 4 Meters	2005	A-2101	Residential		Constructed	2021-11-24	N/A	1090	2920P7	21-001	-	19276.7	0%	1927.67	0	0	-	1927.7
7322	Crossing Republic	MA PPLEA	N/A		Panchsheel Crossing Vijay Nagar		Self Occupied	1320	1320	0	1320	Pakka	More Than 4 Meters	2005	A-2102	Residential		Constructed	2021-11-24	N/A	1320	2920P7	21-002	-	20750.4	0%	2075.04	0	0	-	2075
7323	Crossing Republic	MA PPLEA	Amit Chandra		Panchsheel Crossing Vijay Nagar		Self Occupied	1465	1465	0	1465	Pakka	More Than 4 Meters	2005	A-2103	Residential		Constructed	2021-11-24	N/A	1465	2920P7	21-003	-	23029.8	0%	2302.98	0	0	-	2303






ZONE-3, WARD-Dundaheada(27)

Sr. No	Mohalla_Nam e	Gov t_Pl ot Id	Owner _Name	Fath er_ Name & Hus band_ Name	Road Name	Mobile_ Nu mber	Occ upancy _Sta tus	Plot_ Area	Total_ Area_ On_ G round_ Floor	Total_ Rented_ Resid ential_ Builtup_ Area	Total_ Self_ Resid ential_ Built up_ Area	Hou se_ Typ e	Roa d_ Wid th	Constru ction_ Year	House _Numb er	Hou se_ Cat egor y	Rat e_ Multipl ier	Con stru ction_ St atus	Surv ey_ Start_ Date	Old _Pr ope rty_ Tax_ Id	Total_ Built_ Up_ Area	Gis_ Ma p_ Parc el_ Id	Prop erty_ Lab el	Old_ Ar v	New_ Arv	Arv_ Diff erence	Property Tax(10%)	Wat er_ Tax	Sew erage_ Tax	Old_ Tax	New_ Tax
7324	Cross ing Republic	MA PPL E A	Gou rab h	PRA KASH NAT H VER MA	Panc hsh el Crossing Vijay Nagar Ghaz	9971554091	Self Occ upied	1465	1465	0	1465	Pak ka	Mor eTh an2 4Meters	2005	A-2104	Resi dential		Con stru cted	202 1-11- 24	N/A	1465	2920P7	21- 004	-	23029.8	0%	2302.98	0	0	-	2303
7325	Cross ing Republic	MA PPL E A	Asw ani Agarwal	RAJ KU MAR Agarwal	Panc hsh el Crossing Vijay Nagar Ghaz	9999119446	Self Occ upied	1320	1320	0	1320	Pak ka	Mor eTh an2 4Meters	2005	A-2105	Resi dential		Con stru cted	202 1-11- 24	N/A	1320	2920P7	21- 005	-	20750.4	0%	2075.04	0	0	-	2075
7326	Cross ing Republic	MA PPL E A	Agarwal 'S		Panc hsh el Crossing Vijay Nagar		Self Occ upied	1090	1090	0	1090	Pak ka	Mor eTh an2 4Meters	2005	A-2106	Resi dential		Con stru cted	202 1-11- 24	N/A	1090	2920P7	21- 006	-	17134.8	0%	1713.48	0	0	-	1713.5

ZONE-3, WARD-Dundaheada(27)

Sr. No	Mohalla_Name	Govt_Plot Id	Owner_Name	Father_Name & Husband_Name	Road Name	Mobile Number	Occupancy Status	Plot Area	Total Area On Ground Floor	Total Rented Residential Builtup Area	Total Self Residential Builtup Area	House Type	Road Width	Construction Year	House Number	House Category	Rate Multiplier	Construction Status	Survey Start Date	Old Property Tax Id	Total Built Up Area	Gis Map Parcel Id	Property Label	Old Arv	New Arv	Arv Difference	Property Tax(10%)	Water Tax	Sewerage Tax	Old Tax	New Tax
7327	Crossing Republic	MA PPL E A	Parminder Singh		Panchsheel Crossing Vijay Nagar	8800511160	Self Occupied	1090	1090	0	1090	Pakka	More Than 24 Meters	2005	A-2201	Residential		Constructed	2021-11-24	N/A	1090	2920P7	22-001	-	17134.8	0%	1713.48	0	0	-	1713.5
7328	Crossing Republic	MA PPL E A	Omprakash Pathak	SRE KAN TA NATH PAT HAK	Panchsheel Crossing Vijay Nagar Ghaziaba	9311955994	Self Occupied	1320	1320	0	1320	Pakka	More Than 24 Meters	2005	A-2202	Residential		Constructed	2021-11-24	N/A	1320	2920P7	22-002	-	20750.4	0%	2075.04	0	0	-	2075
7329	Crossing Republic	MA PPL E A	Vineta Jain		Panchsheel Crossing Vijay Nagar		Self Occupied	1465	1465	0	1465	Pakka	More Than 24 Meters	2005	A-2203	Residential		Constructed	2021-11-24	N/A	1465	2920P7	22-003	-	23029.8	0%	2302.98	0	0	-	2303


ZONE-3, WARD-Dundaheada(27)

Sr. No	Mohalla_Name	Govt_Plot Id	Owner_Name	Father_Name & Husband_Name	Road Name	Mobile Number	Occupancy Status	Plot Area	Total Area On Ground	Total Rented Residential Builtup Area	Total Self Residential Builtup Area	House Type	Road Width	Construction Year	House Number	House Category	Rate Multiplier	Construction Status	Survey Start Date	Old Property Tax Id	Total Builtup Area	Gis_Map_Parcels_Id	Property Label	Old Arv	New Arv	Arv_Difference	Property Tax(10%)	Water Tax	Sewerage Tax	Old Tax	New Tax
7330	Crossing Republic	MA PPL E A	Gunjan Sharma		Panchsheel Crossing Vijay Nagar		Self Occupied	1465	1465	0	1465	Pakka	More Than 24 Meters	2005	A-2204	Residential		Constructed	2021-11-24	N/A	1465	2920P7	22-004	-	23029.8	0%	2302.98	0	0	-	2303
7331	Crossing Republic	MA PPL E A	Vimul Kumar Pandey	B.N PANDEY	Panchsheel Crossing Vijay Nagar Ghaz	9910221334	Self Occupied	1320	1320	0	1320	Pakka	More Than 24 Meters	2005	A-2205	Residential		Constructed	2021-11-24	N/A	1320	2920P7	22-005	-	20750.4	0%	2075.04	0	0	-	2075
7332	Crossing Republic	MA PPL E A	N/A		Panchsheel Crossing Vijay Nagar		Self Occupied	1090	1090	0	1090	Pakka	More Than 24 Meters	2005	A-2206	Residential		Constructed	2021-11-24	N/A	1090	2920P7	22-006	-	17134.8	0%	1713.48	0	0	-	1713.5





ZONE-3, WARD-Dundaheada(27)

Sr. No	Mohalla_Name	Govt_Plot Id	Owner_Name	Father_Name & Husband_Name	Road Name	Mobile Number	Occupancy Status	Plot Area	Total Area On Ground Floor	Total Rented Residential Builtup Area	Total Self Residential Builtup Area	House Type	Road Width	Construction Year	House Number	House Category	Rate Multiplier	Construction Status	Survey Start Date	Old Property Tax Id	Total Built Up Area	Gis Map Parcel Id	Property Label	Old Arv	New Arv	Arv Difference	Property Tax(10%)	Water Tax	Sewerage Tax	Old Tax	New Tax
7333	Crossing Republic	MA PPL E A	Sate ndra Sharma	Panc hshel Crossing Vijay Nagar		8505943586	Rented	1090	1090	1090	0	Pak ka	More than 4 Meters	2005	A-2301	Residential		Constructed	2021-11-24	N/A	1090	2920P7	23-001	-	19276.7	0%	1927.67	0	0	-	1927.7
7334	Crossing Republic	MA PPL E A	Adil Abusar	ABU ZAR Crossing Vijay Nagar		9953051943	Self Occupied	1320	1320	0	1320	Pak ka	More than 4 Meters	2005	A-2302	Residential		Constructed	2021-11-24	N/A	1320	2920P7	23-002	-	20750.4	0%	2075.04	0	0	-	2075
7335	Crossing Republic	MA PPL E A	Lee ma	Pala sh Crossing Vijay Nagar			Self Occupied	1465	1465	0	1465	Pak ka	More than 4 Meters	2005	A-2303	Residential		Constructed	2021-11-24	N/A	1465	2920P7	23-003	-	23029.8	0%	2302.98	0	0	-	2303

ZONE-3, WARD-Dundaheada(27)

Sr. No	Mohalla_Name	Govt_Plot Id	Owner_Name	Father_Name & Husband_Name	Road Name	Mobile Number	Occupancy Status	Plot Area	Total Area On Ground Floor	Total Rented Residential Builtup Area	Total Self Residential Builtup Area	House Type	Road Width	Construction Year	House Number	House Category	Rate Multiplier	Construction Status	Survey Start Date	Old Property Tax Id	Total Built Up Area	Gis_Map_Parcels_Id	Property Label	Old Arv	New Arv	Arv_Difference	Property Tax(10%)	Water Tax	Sewerage Tax	Old Tax	New Tax
7336	Crossing Republic	MA PPL E A	N/A		Panchsheel Crossing Vijay Nagar		Self Occupied	1465	1465	0	1465	Pakka	More Than 24 Meters	2005	A-2304	Residential		Constructed	2021-11-24	N/A	1465	2920P7	23-004	-	23029.8	0%	2302.98	0	0	-	2303
7337	Crossing Republic	MA PPL E A	Ankit Malhotra	ANIL KUMAR MALHOTRA	Panchsheel Crossing Vijay Nagar Ghaziaba	9971633999	Self Occupied	1320	1320	0	1320	Pakka	More Than 24 Meters	2005	A-2305	Residential		Constructed	2021-11-24	N/A	1320	2920P7	23-005	-	20750.4	0%	2075.04	0	0	-	2075
7338	Crossing Republic	MA PPL E A	N/A		Panchsheel Crossing Vijay Nagar		Self Occupied	1090	1090	0	1090	Pakka	More Than 24 Meters	2005	A-2306	Residential		Constructed	2021-11-24	N/A	1090	2920P7	23-006	-	17134.8	0%	1713.48	0	0	-	1713.5





ZONE-3, WARD-Dundaheada(27)

Sr. No	Mohalla_Nam e	Gov t_PL ot Id	Owner _Name	Fath er_ Name & Hus band_ Name	Road Nam e	Mobile_ Nu mber	Occ upa ncy_ Sta tus	Plot_ Are a	Total_ Area_ On_ G round_ Floor	Total_ Rented_ Resid ential_ Builtup_ Area	Total_ Self_ Resid ential_ Built up_ Area	Hou se_ Typ e	Roa d_ Wid th	Constru ction_ Year	House _Numb er	Hou se_ Cat egor y	Rat e_ Multipl ier	Con stru ction_ Stat us	Surv ey_ Start_ Date	Old _Pr ope rty_ Tax_ Id	Total_ Built_ Up_ Area	Gis_ Ma p_ Parc el_ Id	Prop erty _Lab el	Old_ Ar v	New_ Arv	Arv_ Diff erence	Property Tax(10%)	Wat er_ Tax	Sew erag e_ Tax	Old_ Tax	New_ Tax
7339	Cross ing Republic	MA PPL E A	Nar esh Mal hotra		Panc hsh el Crossing Vijay Nagar		Self Occ upie d	1090	1090	0	1090	Pak ka	More Than 24 Meters	2005	A-2401	Resi dent ial		Con stru cted	202 1-11- 24	N/A	1090	2920P7	24- 001	-	17134.8	0%	1713.48	0	0	-	1713.5
7340	Cross ing Republic	MA PPL E A	N/A		Panc hsh el Crossing Vijay Nagar		Self Occ upie d	1320	1320	0	1320	Pak ka	More Than 24 Meters	2005	A-2402	Resi dent ial		Con stru cted	202 1-11- 24	N/A	1320	2920P7	24- 002	-	20750.4	0%	2075.04	0	0	-	2075
7341	Cross ing Republic	MA PPL E A	Ami tesh Gupta		Panc hsh el Crossing Vijay Nagar	8800639888	Self Occ upie d	1465	1465	0	1465	Pak ka	More Than 24 Meters	2005	A-2403	Resi dent ial		Con stru cted	202 1-11- 24	N/A	1465	2920P7	24- 003	-	23029.8	0%	2302.98	0	0	-	2303





ZONE-3, WARD-Dundaheada(27)

Sr. No	Mohalla_Name	Govt_Plot Id	Owner_Name	Father_Name & Husband_Name	Road Name	Mobile Number	Occupancy Status	Plot Area	Total Area On Ground	Total Rented Residential Builtup Area	Total Self Residential Builtup Area	House Type	Road Width	Construction Year	House Number	House Category	Rate Multiplier	Construction Status	Survey Start Date	Old Property Tax Id	Total Built Up Area	Gis_Map Parcel Id	Property Label	Old Arv	New Arv	Arv_Difference	Property Tax(10%)	Water Tax	Sewerage Tax	Old Tax	New Tax
7342	Crossing Republic	MA PPLEA	N/A		Panchsheel Crossing Vijay Nagar		Self Occupied	14650	1465	0	1465	Pakka	More than 4 Meters	2005	A-2404	Residential		Constructed	2021-11-24	N/A	1465	2920P7	24-004	-	23029.8	0%	2302.98	0	0	-	2303
7343	Crossing Republic	MA PPLEA	Alka Goutam		Panchsheel Crossing Vijay Nagar		Self Occupied	1320	1320	0	1320	Pakka	More than 4 Meters	2005	A-2405	Residential		Constructed	2021-11-24	N/A	1320	2920P7	24-005	-	20750.4	0%	2075.04	0	0	-	2075
7344	Crossing Republic	MA PPLEA	N/A		Panchsheel Crossing Vijay Nagar		Self Occupied	1090	1090	0	1090	Pakka	More than 4 Meters	2005	A-2406	Residential		Constructed	2021-11-24	N/A	1090	2920P7	24-006	-	17134.8	0%	1713.48	0	0	-	1713.5





ZONE-3, WARD-Dundaheada(27)

Sr. No	Mohalla_Name	Govt_Plot_Id	Owner_Name	Father_Name & Husband_Name	Road Name	Mobile Number	Occupancy Status	Plot Area	Total Area On Ground Floor	Total Rented Residential Builtup Area	Total Self Residential Builtup Area	House Type	Road Width	Construction Year	House Number	House Category	Rate Multiplier	Construction Status	Survey Start Date	Old Property Tax Id	Total Built Up Area	Gis_Map_Parcels_Id	Property Label	Old Arv	New Arv	Arv_Difference	Property Tax(10%)	Water Tax	Sewerage Tax	Old Tax	New Tax
7345	Crossing Republic	Maple-B	Mukash Kumar	Parmanand Mandal	Panchsheel Crossing Vijay Nagar	9999149650	Self Occupied	1090	1090	0	1090	Pakka	More than 4 Meters	2005	7	Residential		Constructed	2021-11-24	N/A	1090	2920P8	00-001	-	17134.8	0%	1713.48	0	0	-	1713.5
7346	Crossing Republic	Maple-B	Arun Prasar	Radhe Lal Prasar	Panchsheel Crossing Vijay Nagar	9871028893	Self Occupied	1320	1320	0	1320	Pakka	More than 4 Meters	2005	8	Residential		Constructed	2021-11-24	N/A	1320	2920P8	00-002	-	20750.4	0%	2075.04	0	0	-	2075
7347	Crossing Republic	Maple-B	Santosh Lamba	K. C. Lamba	Panchsheel Crossing Vijay Nagar	9971587040	Self Occupied	1465	1465	0	1465	Pakka	More than 4 Meters	2005	9	Residential		Constructed	2021-11-24	N/A	1465	2920P8	00-003	-	23029.8	0%	2302.98	0	0	-	2303





ZONE-3, WARD-Dundaheada(27)

Sr. No	Mohalla_Nam e	Gov t_Pl ot Id	Owner _Name	Fath er_ Name & Hus band_ Name	Road Name	Mobile_ Nu mber	Occ upa ncy_ Sta tus	Plot_ Are a	Total_ Area_ On_ G round_ Floor	Total_ Rented_ Resid ential_ Builtup_ Area	Total_ Self_ Resid ential_ Built up_ Area	Hou se_ Typ e	Roa d_ Wid th	Constru ction_ Year	House _Numb er	Hou se_ Cat egor y	Rat e_ Multi plier	Con stru ction_ Stat us	Surv ey_ Start_ Date	Old _Pr ope rty_ Tax_ Id	Total_ Built_ Up_ Area	Gis_ Ma p_ Parc el_ Id	Prop erty _Lab el	Old_ Ar v	New_ Arv	Arv_ Diff erence	Property Tax(10%)	Wat er_ Tax	Sew erage_ Tax	Old_ Tax	New_ Tax
7348	Cross ing Republic	Map ple - B	Isha	Vaib hav	Panc hsh el Crossing Vijay Nagar		Self Occ upie d	1465	1465	0	1465	Pak ka	More Than 4 Meters	2005	10	Resi den tial		Con stru cted	202 1-11- 24	N/A	1465	2920P8	00- 004	-	23029.8	0%	2302.98	0	0	-	2303
7349	Cross ing Republic	Map ple - B	Mit hlesh Sharma		Panc hsh el Crossing Vijay Nagar	9717211557	Self Occ upie d	1320	1320	0	1320	Pak ka	More Than 4 Meters	2005	11	Resi den tial		Con stru cted	202 1-11- 24	N/A	1320	2920P8	00- 005	-	20750.4	0%	2075.04	0	0	-	2075
7350	Cross ing Republic	Map ple - B	Man ju Bhandari		Panc hsh el Crossing Vijay Nagar		Self Occ upie d	1090	1090	0	1090	Pak ka	More Than 4 Meters	2005	12	Resi den tial		Con stru cted	202 1-11- 24	N/A	1090	2920P8	00- 006	-	17134.8	0%	1713.48	0	0	-	1713.5





ZONE-3, WARD-Dundaheada(27)

Sr. No	Mohalla_Name	Govt_Plot_Id	Owner_Name	Father_Name & Husband_Name	Road Name	Mobile Number	Occupancy Status	Plot Area	Total Area On Ground Floor	Total Rented Residential Builtup Area	Total Self Residential Builtup Area	House Type	Road Width	Construction Year	House Number	House Category	Rate Multiplier	Construction Status	Survey Start Date	Old Property Tax Id	Total Built Up Area	Gis_Map_Parcels_Id	Property Label	Old Arv	New Arv	Arv_Difference	Property Tax(10%)	Water Tax	Sewerage Tax	Old Tax	New Tax
7351	Crossing Republic	Maple-B	Mohit Kumar		Panchsheel Crossing Vijay Nagar	9717421147	Self Occupied	1090	1090	0	1090	Pakka	More Than 24 Meters	2005	1007	Residential		Constructed	2021-11-24	N/A	1090	2920P8	01-001	-	17134.8	0%	1713.48	0	0	-	1713.5
7352	Crossing Republic	Maple-B	Preman Mohan Gautam	Shyam Sunder Gautam	Panchsheel Crossing Vijay Nagar Ghaz	9205308650	Self Occupied	1320	1320	0	1320	Pakka	More Than 24 Meters	2005	1008	Residential		Constructed	2021-11-24	N/A	1320	2920P8	01-002	-	20750.4	0%	2075.04	0	0	-	2075
7353	Crossing Republic	Maple-B	Harbhajan Singh Mehta		Panchsheel Crossing Vijay Nagar Ghaz	9878445017	Self Occupied	1465	1465	0	1465	Pakka	More Than 24 Meters	2005	1009	Residential		Constructed	2021-11-24	N/A	1465	2920P8	01-003	-	23029.8	0%	2302.98	0	0	-	2303





ZONE-3, WARD-Dundaheada(27)

Sr. No	Mohalla_Name	Govt_Plot_Id	Owner_Name	Father_Name & Husband_Name	Road Name	Mobile Number	Occupancy Status	Plot Area	Total Area On Ground	Total Rented Residential Builtup Area	Total Self Residential Builtup Area	House Type	Road Width	Construction Year	House Number	House Category	Rate Multiplier	Construction Status	Survey Start Date	Old Property Tax Id	Total Built Up Area	Gis_Map_Parcels_Id	Property Label	Old Arv	New Arv	Arv_Difference	Property Tax(10%)	Water Tax	Sewerage Tax	Old Tax	New Tax
7354	Crossing Republic	Maple-B	N/A		Panchsheel Crossing Vijay Nagar		Self Occupied	1465	1465	0	1465	Pakka	More Than 4 Meters	2005	1010	Residential		Constructed	2021-11-24	N/A	1465	2920P8	01-004	-	23029.8	0%	2302.98	0	0	-	2303
7355	Crossing Republic	Maple-B	N/A		Panchsheel Crossing Vijay Nagar		Self Occupied	1320	1320	0	1320	Pakka	More Than 4 Meters	2005	1011	Residential		Constructed	2021-11-24	N/A	1320	2920P8	01-005	-	20750.4	0%	2075.04	0	0	-	2075
7356	Crossing Republic	Maple-B	Seela Nigam		Panchsheel Crossing Vijay Nagar		Self Occupied	1090	1090	0	1090	Pakka	More Than 4 Meters	2005	1012	Residential		Constructed	2021-11-24	N/A	1090	2920P8	01-006	-	17134.8	0%	1713.48	0	0	-	1713.5





ZONE-3, WARD-Dundaheada(27)

Sr. No	Mohalla_Name	Govt_Plot_Id	Owner_Name	Father_Name & Husband_Name	Road Name	Mobile Number	Occupancy Status	Plot Area	Total Area On Ground Floor	Total Rented Residential Builtup Area	Total Self Residential Builtup Area	House Type	Road Width	Construction Year	House Number	House Category	Rate Multiplier	Construction Status	Survey Start Date	Old Property Tax Id	Total Built Up Area	Gis_Map_Parc_Id	Property Label	Old Arv	New Arv	Arv_Difference	Property Tax(10%)	Water Tax	Sewerage Tax	Old Tax	New Tax
7357	Crossing Republic	Maple-B	N/A		Panchsheel Crossing Vijay Nagar		Self Occupied	1090	1090	0	1090	Pakka	More Than 24 Meters	2005	2007	Residential		Constructed	2021-11-24	N/A	1090	2920P8	02-001	-	17134.8	0%	1713.48	0	0	-	1713.5
7358	Crossing Republic	Maple-B	N/A		Panchsheel Crossing Vijay Nagar	9686013592	Self Occupied	1320	1320	0	1320	Pakka	More Than 24 Meters	2005	2008	Residential		Constructed	2021-11-24	N/A	1320	2920P8	02-002	-	20750.4	0%	2075.04	0	0	-	2075
7359	Crossing Republic	Maple-B	Mridul Pathak	Sudhir Kumar Pathak	Panchsheel Crossing Vijay Nagar Ghaz	9643657050	Self Occupied	1465	1465	0	1465	Pakka	More Than 24 Meters	2005	2009	Residential		Constructed	2021-11-24	N/A	1465	2920P8	02-003	-	23029.8	0%	2302.98	0	0	-	2303





ZONE-3, WARD-Dundaheada(27)

Sr. No	Mohalla_Name	Govt_Plot_Id	Owner_Name	Father_Name & Husband_Name	Road Name	Mobile Number	Occupancy Status	Plot Area	Total Area On Ground	Total Rented Residential Builtup Area	Total Self Residential Builtup Area	House Type	Road Width	Construction Year	House Number	House Category	Rate Multiplier	Construction Status	Survey Start Date	Old Property Tax Id	Total Built Up Area	Gis Map Parcel Id	Property Label	Old Arv	New Arv	Arv Difference	Property Tax(10%)	Water Tax	Sewerage Tax	Old Tax	New Tax
7360	Crossing Republic	Maple-B	Lake Ahmed	Late Adul Rasid	Panchsheel Crossing Vijay Nagar	9871756080	Self Occupied	1465	1465	0	1465	Pakka	More Than 4 Meters	2005	2010	Residential		Constructed	2021-11-24	N/A	1465	2920P8	02-004	-	23029.8	0%	2302.98	0	0	-	2303
7361	Crossing Republic	Maple-B	N/A		Panchsheel Crossing Vijay Nagar		Self Occupied	1320	1320	0	1320	Pakka	More Than 4 Meters	2005	2011	Residential		Constructed	2021-11-24	N/A	1320	2920P8	02-005	-	20750.4	0%	2075.04	0	0	-	2075
7362	Crossing Republic	Maple-B	Sudhi Kumar	Vedpal Singh	Panchsheel Crossing Vijay Nagar	9717702464	Self Occupied	1090	1090	0	1090	Pakka	More Than 4 Meters	2005	2012	Residential		Constructed	2021-11-24	N/A	1090	2920P8	02-006	-	17134.8	0%	1713.48	0	0	-	1713.5





ZONE-3, WARD-Dundaheada(27)

Sr. No	Mohalla_Name	Govt_Plot_Id	Owner_Name	Father_Name & Husband_Name	Road Name	Mobile Number	Occupancy Status	Plot Area	Total Area On Ground Floor	Total Rented Residential Builtup Area	Total Self Residential Builtup Area	House Type	Road Width	Construction Year	House Number	House Category	Rate Multiplier	Construction Status	Survey Start Date	Old Property Tax Id	Total Built Up Area	Gis_Map_Parcels_Id	Property Label	Old Arv	New Arv	Arv_Difference	Property Tax(10%)	Water Tax	Sewerage Tax	Old Tax	New Tax
7363	Crossing Republic	Maple-B	Ranjeet Singh		Panchsheel Crossing Vijay Nagar		Self Occupied	1090	1090	0	1090	Pakka	More Than 4 Meters	2005	3007	Residential		Constructed	2021-11-24	N/A	1090	2920P8	03-001	-	17134.8	0%	1713.48	0	0	-	1713.5
7364	Crossing Republic	Maple-B	Himanshu Gautam	Birj Gopal gautam	Panchsheel Crossing Vijay Nagar	9873336956	Self Occupied	1320	1320	0	1320	Pakka	More Than 4 Meters	2005	3008	Residential		Constructed	2021-11-24	N/A	1320	2920P8	03-002	-	20750.4	0%	2075.04	0	0	-	2075
7365	Crossing Republic	Maple-B	N/A		Panchsheel Crossing Vijay Nagar		Self Occupied	1465	1465	0	1465	Pakka	More Than 4 Meters	2005	3009	Residential		Constructed	2021-11-24	N/A	1465	2920P8	03-003	-	23029.8	0%	2302.98	0	0	-	2303





ZONE-3, WARD-Dundaheada(27)

Sr. No	Mohalla_Name	Govt_Plot Id	Owner_Name	Father_Name & Husband_Name	Road Name	Mobile Number	Occupancy Status	Plot Area	Total Area On Ground Floor	Total Rented Residential Builtup Area	Total Self Residential Builtup Area	House Type	Road Width	Construction Year	House Number	House Category	Rate Multiplier	Construction Status	Survey Start Date	Old Property Tax Id	Total Built Up Area	Gis_Map_Parcels_Id	Property Label	Old Arv	New Arv	Arv_Difference	Property Tax(10%)	Water Tax	Sewerage Tax	Old Tax	New Tax
7366	Crossing Republic	Maple-B	Ruchi Agarwal		Panchsheel Crossing Vijay Nagar	9971980599	Self Occupied	1465	1465	0	1465	Pakka	More Than 24 Meters	2005	3010	Residential		Constructed	2021-11-24	N/A	1465	2920P8	03-004	-	23029.8	0%	2302.98	0	0	-	2303
7367	Crossing Republic	Maple-B	Tereh Saghar		Panchsheel Crossing Vijay Nagar		Self Occupied	1320	1320	0	1320	Pakka	More Than 24 Meters	2005	3011	Residential		Constructed	2021-11-24	N/A	1320	2920P8	03-005	-	20750.4	0%	2075.04	0	0	-	2075
7368	Crossing Republic	Maple-B	Ashok Kumar Mishra		Panchsheel Crossing Vijay Nagar Ghaz	8005746664	Self Occupied	1090	1090	0	1090	Pakka	More Than 24 Meters	2005	3012	Residential		Constructed	2021-11-24	N/A	1090	2920P8	03-006	-	17134.8	0%	1713.48	0	0	-	1713.5





ZONE-3, WARD-Dundaheada(27)

Sr. No	Mohalla_Name	Govt_Plot_Id	Owner_Name	Father_Name & Husband_Name	Road Name	Mobile Number	Occupancy Status	Plot Area	Total Area On Ground	Total Rented Residential Builtup Area	Total Self Residential Builtup Area	House Type	Road Width	Construction Year	House Number	House Category	Rate Multiplier	Construction Status	Survey Start Date	Old Property Tax Id	Total Builtup Area	Gis Map Parcel Id	Property Label	Old Arv	New Arv	Arv Difference	Property Tax(10%)	Water Tax	Sewerage Tax	Old Tax	New Tax
7369	Crossing Republic	Maple-B	N/A		Panchsheel Crossing Vijay Nagar	9818697308	Self Occupied	1090	1090	0	1090	Pakka	More than 4 Meters	2005	4007	Residential		Constructed	2021-11-24	N/A	1090	2920P8	04-001	-	17134.8	0%	1713.48	0	0	-	1713.5
7370	Crossing Republic	Maple-B	N/A		Panchsheel Crossing Vijay Nagar		Self Occupied	1320	1320	0	1320	Pakka	More than 4 Meters	2005	4008	Residential		Constructed	2021-11-24	N/A	1320	2920P8	04-002	-	20750.4	0%	2075.04	0	0	-	2075
7371	Crossing Republic	Maple-B	N/A		Panchsheel Crossing Vijay Nagar		Self Occupied	1465	1465	0	1465	Pakka	More than 4 Meters	2005	4009	Residential		Constructed	2021-11-24	N/A	1465	2920P8	04-003	-	23029.8	0%	2302.98	0	0	-	2303





ZONE-3, WARD-Dundaheada(27)

Sr. No	Mohalla_Name	Govt_Plot Id	Owner_Name	Father_Name & Husband_Name	Road Name	Mobile Number	Occupancy Status	Plot Area	Total Area On Ground Floor	Total Rented Residential Builtup Area	Total Self Residential Builtup Area	House Type	Road Width	Construction Year	House Number	House Category	Rate Multiplier	Construction Status	Survey Start Date	Old Property Tax Id	Total Built Up Area	Gis_Map_Parcels_Id	Property Label	Old Arv	New Arv	Arv_Difference	Property Tax(10%)	Water Tax	Sewerage Tax	Old Tax	New Tax
7372	Crossing Republic	Maple-B	N/A		Panchsheel Crossing Vijay Nagar		Self Occupied	1465	1465	0	1465	Pakka	More Than 4 Meters	2005	4011	Residential		Constructed	2021-11-24	N/A	1465	2920P8	04-004	-	23029.8	0%	2302.98	0	0	-	2303
7373	Crossing Republic	Maple-B	Samay Singh		Panchsheel Crossing Vijay Nagar	9867270781	Self Occupied	1320	1320	0	1320	Pakka	More Than 4 Meters	2005	4011	Residential		Constructed	2021-11-24	N/A	1320	2920P8	04-005	-	20750.4	0%	2075.04	0	0	-	2075
7374	Crossing Republic	Maple-B	N/A		Panchsheel Crossing Vijay Nagar	9289418277	Self Occupied	1090	1090	0	1090	Pakka	More Than 4 Meters	2005	4012	Residential		Constructed	2021-11-24	N/A	1090	2920P8	04-006	-	17134.8	0%	1713.48	0	0	-	1713.5





ZONE-3, WARD-Dundaheada(27)

Sr. No	Mohalla_Name	Govt_Plot_Id	Owner_Name	Father_Name & Husband_Name	Road Name	Mobile Number	Occupancy Status	Plot Area	Total Area On Ground	Total Rented Residential Builtup Area	Total Self Residential Builtup Area	House Type	Road Width	Construction Year	House Number	House Category	Rate Multiplier	Construction Status	Survey Start Date	Old Property Tax Id	Total Built Up Area	Gis Map Parcel Id	Property Label	Old Arv	New Arv	Arv Difference	Property Tax(10%)	Water Tax	Sewerage Tax	Old Tax	New Tax
7375	Crossing Republic	Maple-B	Ravi Kumar Gaur		Panchsheel Crossing Vijay Nagar		Self Occupied	1090	1090	0	1090	Pakka	More than 4 Meters	2005	5007	Residential		Constructed	2021-11-24	N/A	1090	2920P8	05-001	-	17134.8	0%	1713.48	0	0	-	1713.5
7376	Crossing Republic	Maple-B	N/A		Panchsheel Crossing Vijay Nagar		Self Occupied	1320	1320	0	1320	Pakka	More than 4 Meters	2005	5008	Residential		Constructed	2021-11-24	N/A	1320	2920P8	05-002	-	20750.4	0%	2075.04	0	0	-	2075
7377	Crossing Republic	Maple-B	N/A		Panchsheel Crossing Vijay Nagar		Self Occupied	1465	1465	0	1465	Pakka	More than 4 Meters	2005	5009	Residential		Constructed	2021-11-24	N/A	1465	2920P8	05-003	-	23029.8	0%	2302.98	0	0	-	2303





ZONE-3, WARD-Dundaheada(27)

Sr. No	Mohalla_Nam e	Gov t_Pl ot Id	Owner _Name	Fath er_ Name & Hus band_ Name	Road Name	Mobile_ Nu mber	Occ upancy _Sta tus	Plot_ Area	Total_ Area_ On_ G round_ Floor	Total_ Rented_ Resid ential_ Builtup_ Area	Total_ Self_ Resid ential_ Built up_ Area	Hou se_ Typ e	Roa d_ Wid th	Constru ction_ Year	House _Numb er	Hou se_ Cat egor y	Rat e_ Multipl ier	Con stru ction_ St atus	Surv ey_ Start_ Date	Old _Pr ope rty_ Tax_ Id	Total_ Built_ Up_ Area	Gis_ Ma p_ Parc el_ Id	Prop erty _Lab el	Old_ Ar v	New_ Arv	Arv_ Diff erence	Property Tax(10%)	Wat er_ Tax	Sew erag e_ Tax	Old_ Tax	New_ Tax
7378	Cross ing Republic	Maple - B	Mihr Pratap Singh Gaur	Vijendra Singh Gaur	Panchsheel Crossing Vijay Nagar Ghaz	9978096504	Self Occupied	1465	1465	0	1465	Pakka	More Than 24 Meters	2005	5011	Residential		Constructed	2021-11-24	N/A	1465	2920P8	05-004	-	23029.8	0%	2302.98	0	0	-	2303
7379	Cross ing Republic	Maple - B	Mayank Agarwal	Shankar Agarwal	Panchsheel Crossing Vijay Nagar Ghaz	8527877022	Self Occupied	1320	1320	0	1320	Pakka	More Than 24 Meters	2005	5011	Residential		Constructed	2021-11-24	N/A	1320	2920P8	05-005	-	20750.4	0%	2075.04	0	0	-	2075
7380	Cross ing Republic	Maple - B	N/A		Panchsheel Crossing Vijay Nagar		Self Occupied	1090	1090	0	1090	Pakka	More Than 24 Meters	2005	5012	Residential		Constructed	2021-11-24	N/A	1090	2920P8	05-006	-	17134.8	0%	1713.48	0	0	-	1713.5





ZONE-3, WARD-Dundaheada(27)

Sr. No	Mohalla_Name	Govt_Plot Id	Owner_Name	Father_Name & Husband_Name	Road Name	Mobile Number	Occupancy Status	Plot Area	Total Area On Ground Floor	Total Rented Residential Builtup Area	Total Self Residential Builtup Area	House Type	Road Width	Construction Year	House Number	House Category	Rate Multiplier	Construction Status	Survey Start Date	Old Property Tax Id	Total Built Up Area	Gis_Map_Parcels_Id	Property Label	Old Arv	New Arv	Arv_Difference	Property Tax(10%)	Water Tax	Sewerage Tax	Old Tax	New Tax
7381	Crossing Republic	Maple-B	Nikhil Gandra	Shanti Swaroop	Panchsheel Crossing Vijay Nagar	9971802301	Self Occupied	1090	1090	0	1090	Pakka	More Than 4 Meters	2005	6007	Residential		Constructed	2021-11-24	N/A	1090	2920P8	06-001	-	17134.8	0%	1713.48	0	0	-	1713.5
7382	Crossing Republic	Maple-B	N/A		Panchsheel Crossing Vijay Nagar		Self Occupied	1320	1320	0	1320	Pakka	More Than 4 Meters	2005	6008	Residential		Constructed	2021-11-24	N/A	1320	2920P8	06-002	-	20750.4	0%	2075.04	0	0	-	2075
7383	Crossing Republic	Maple-B	Gajendra Singh		Panchsheel Crossing Vijay Nagar	9810255217	Self Occupied	1465	1465	0	1465	Pakka	More Than 4 Meters	2005	6009	Residential		Constructed	2021-11-24	N/A	1465	2920P8	06-003	-	23029.8	0%	2302.98	0	0	-	2303





ZONE-3, WARD-Dundaheada(27)

Sr. No	Mohalla_Nam e	Gov t_Pl ot Id	Owner _Name	Fath er_ Name & Hus band_ Name	Road Nam e	Mobile_ Nu mber	Occ upa ncy_ Sta tus	Plot_ Are a	Total_ Area_ On_ G round_ Floor	Total_ Rented_ Resid ential_ Builtup_ Area	Total_ Self_ Resid ential_ Built up_ Area	Hou se_ Typ e	Roa d_ Wid th	Constru ction_ Year	House _Numb er	Hou se_ Cat egor y	Rat e_ Multipl ier	Con stru ction_ Stat us	Surv ey_ Start_ Date	Old_ Pr ope rty_ Tax_ Id	Total_ Built_ Up_ Area	Gis_ Ma p_ Parc el_ Id	Prop erty _Lab el	Old_ Ar v	New_ Arv	Arv_ Diff erence	Property Tax(10%)	Wat er_ Tax	Sew erag e_ Tax	Old_ Tax	New_ Tax
7384	Cross ing Republic	Map ple - B	N/A		Panc hsh el Crossing Vijay Nagar		Self Occ upie d	1465	1465	0	1465	Pak ka	More Than 24 Meters	2005	6010	Resi den tial		Con stru cted	202 1-11- 24	N/A	1465	2920P8	06- 004	-	23029.8	0%	2302.98	0	0	-	2303
7385	Cross ing Republic	Map ple - B	N/A		Panc hsh el Crossing Vijay Nagar		Self Occ upie d	1320	1320	0	1320	Pak ka	More Than 24 Meters	2005	6011	Resi den tial		Con stru cted	202 1-11- 24	N/A	1320	2920P8	06- 005	-	20750.4	0%	2075.04	0	0	-	2075
7386	Cross ing Republic	Map ple - B	Sare ndr a Singh (Rented)		Panc hsh el Crossing Vijay Nagar Ghaz	9990740099	Self Occ upie d	1090	1090	0	1090	Pak ka	More Than 24 Meters	2005	6012	Resi den tial		Con stru cted	202 1-11- 24	N/A	1090	2920P8	06- 006	-	17134.8	0%	1713.48	0	0	-	1713.5





ZONE-3, WARD-Dundaheada(27)

Sr. No	Mohalla_Nam e	Gov t_Pl ot Id	Owner _Name	Fath er_ Name & Hus band_ Name	Road Nam e	Mobile_ Nu mber	Occ upa ncy_ Sta tus	Plot_ Are a	Total_ Area_ On_ G round_ Floor	Total_ Rented_ Resid ential_ Builtup_ Area	Total_ Self_ Resid ential_ Built up_ Area	Hou se_ Typ e	Roa d_ Wid th	Constru ction_ Year	House _Numb er	Hou se_ Cat egor y	Rat e_ Multipl ier	Con stru ction_ Stat us	Surv ey_ Start_ Date	Old _Pr ope rty_ Tax_ Id	Total_ Built_ Up_ Area	Gis_ Ma p_ Parc el_ Id	Prop erty _Lab el	Old_ Ar v	New_ Arv	Arv_ Diff erence	Property Tax(10%)	Wat er_ Tax	Sew erag e_ Tax	Old_ Tax	New_ Tax
7387	Cross ing Republic	Map ple- B	Pra bha vati Kunj		Panc hshe el Cross ing Vijay Nagar		Self Occ upie d	1090	1090	0	1090	Pak ka	More Than 4 Meters	2005	7007	Resi dential		Con stru cted	202 1-11- 24	N/A	1090	2920P8	07- 001	-	17134.8	0%	1713.48	0	0	-	1713.5
7388	Cross ing Republic	Map ple- B	Rust am Khan		Panc hshe el Cross ing Vijay Nagar		Self Occ upie d	1320	1320	0	1320	Pak ka	More Than 4 Meters	2005	7008	Resi dential		Con stru cted	202 1-11- 24	N/A	1320	2920P8	07- 002	-	20750.4	0%	2075.04	0	0	-	2075
7389	Cross ing Republic	Map ple- B	Fau za Chaiti		Panc hshe el Cross ing Vijay Nagar	8126333660	Self Occ upie d	1465	1465	0	1465	Pak ka	More Than 4 Meters	2005	7009	Resi dential		Con stru cted	202 1-11- 24	N/A	1465	2920P8	07- 003	-	23029.8	0%	2302.98	0	0	-	2303





ZONE-3, WARD-Dundaheada(27)

Sr. No	Mohalla_Name	Govt_Plot_Id	Owner_Name	Father_Name & Husband_Name	Road Name	Mobile Number	Occupancy Status	Plot Area	Total Area On Ground Floor	Total Rented Residential Builtup Area	Total Self Residential Builtup Area	House Type	Road Width	Construction Year	House Number	House Category	Rate Multiplier	Construction Status	Survey Start Date	Old Property Tax Id	Total Built Up Area	Gis_Map_Parcels_Id	Property Label	Old Arv	New Arv	Arv_Difference	Property Tax(10%)	Water Tax	Sewerage Tax	Old Tax	New Tax
7390	Crossing Republic	Maple-B	Jogesh Kumar		Panchsheel Crossing Vijay Nagar		Self Occupied	1465	1465	0	1465	Pakka	More than 24 Meters	2005	7010	Residential		Constructed	2021-11-24	N/A	1465	2920P8	07-004	-	23029.8	0%	2302.98	0	0	-	2303
7391	Crossing Republic	Maple-B	Sanjay Prasad Garola	Lakshmi Ram Garola	Panchsheel Crossing Vijay Nagar Ghaz	9999243995	Self Occupied	1320	1320	0	1320	Pakka	More than 24 Meters	2005	7011	Residential		Constructed	2021-11-24	N/A	1320	2920P8	07-005	-	20750.4	0%	2075.04	0	0	-	2075
7392	Crossing Republic	Maple-B	N/A		Panchsheel Crossing Vijay Nagar		Self Occupied	1090	1090	0	1090	Pakka	More than 24 Meters	2005	7012	Residential		Constructed	2021-11-24	N/A	1090	2920P8	07-006	-	17134.8	0%	1713.48	0	0	-	1713.5





ZONE-3, WARD-Dundaheada(27)

Sr. No	Mohalla_Name	Govt_Plot Id	Owner_Name	Father_Name & Husband_Name	Road Name	Mobile Number	Occupancy Status	Plot Area	Total Area On Ground Floor	Total Rented Residential Builtup Area	Total Self Residential Builtup Area	House Type	Road Width	Construction Year	House Number	House Category	Rate Multiplier	Construction Status	Survey Start Date	Old Property Tax Id	Total Built Up Area	Gis_Map_Parcels_Id	Property Label	Old Arv	New Arv	Arv_Difference	Property Tax(10%)	Water Tax	Sewerage Tax	Old Tax	New Tax
7393	Crossing Republic	Maple-B	Sudha Agarwal	Arvind Kumar	Panchsheel Crossing Vijay Nagar	9412160614	Self Occupied	1090	1090	0	1090	Pakka	More Than 4 Meters	2005	8007	Residential		Constructed	2021-11-24	N/A	1090	2920P8	08-001	-	17134.8	0%	1713.48	0	0	-	1713.5
7394	Crossing Republic	Maple-B	Diku Pandey		Panchsheel Crossing Vijay Nagar		Self Occupied	1320	1320	0	1320	Pakka	More Than 4 Meters	2005	8008	Residential		Constructed	2021-11-24	N/A	1320	2920P8	08-002	-	20750.4	0%	2075.04	0	0	-	2075
7395	Crossing Republic	Maple-B	Sudha Thakur		Panchsheel Crossing Vijay Nagar		Self Occupied	1465	1465	0	1465	Pakka	More Than 4 Meters	2005	8009	Residential		Constructed	2021-11-24	N/A	1465	2920P8	08-003	-	23029.8	0%	2302.98	0	0	-	2303





ZONE-3, WARD-Dundaheada(27)

Sr. No	Mohalla_Name	Govt_Plot_Id	Owner_Name	Father_Name & Husband_Name	Road Name	Mobile Number	Occupancy Status	Plot Area	Total Area On Ground Floor	Total Rented Residential Builtup Area	Total Self Residential Builtup Area	House Type	Road Width	Construction Year	House Number	House Category	Rate Multiplier	Construction Status	Survey Start Date	Old Property Tax Id	Total Builtup Area	Gis_Map_Parcels_Id	Property Label	Old Arv	New Arv	Arv_Difference	Property Tax(10%)	Water Tax	Sewerage Tax	Old Tax	New Tax
7396	Crossing Republic	Maple-B	Abhishek Bajpai		Panchsheel Crossing Vijay Nagar		Self Occupied	1465	1465	0	1465	Pakka	More Than 24 Meters	2005	8010	Residential		Constructed	2021-11-24	N/A	1465	2920P8	08-004	-	23029.8	0%	2302.98	0	0	-	2303
7397	Crossing Republic	Maple-B	Anup Kumar Upadhyay		Panchsheel Crossing Vijay Nagar Ghaz	9811109942	Self Occupied	1320	1320	0	1320	Pakka	More Than 24 Meters	2005	8011	Residential		Constructed	2021-11-24	N/A	1320	2920P8	08-005	-	20750.4	0%	2075.04	0	0	-	2075
7398	Crossing Republic	Maple-B	Mohan Agarwal	Late . B. K. Agarwal	Panchsheel Crossing Vijay Nagar Ghaz	8130544131	Self Occupied	1090	1090	0	1090	Pakka	More Than 24 Meters	2005	8012	Residential		Constructed	2021-11-24	N/A	1090	2920P8	08-006	-	17134.8	0%	1713.48	0	0	-	1713.5





ZONE-3, WARD-Dundaheada(27)

Sr. No	Mohalla_Name	Govt_Plot_Id	Owner_Name	Father_Name & Husband_Name	Road Name	Mobile Number	Occupancy Status	Plot Area	Total Area On Ground	Total Rented Residential Builtup Area	Total Self Residential Builtup Area	House Type	Road Width	Construction Year	House Number	House Category	Rate Multiplier	Construction Status	Survey Start Date	Old Property Tax Id	Total Builtup Area	Gis_Map_Parcels_Id	Property Label	Old Arv	New Arv	Arv_Difference	Property Tax(10%)	Water Tax	Sewerage Tax	Old Tax	New Tax
7399	Crossing Republic	Maple-B	N/A		Panchsheel Crossing Vijay Nagar		Self Occupied	1090	1090	0	1090	Pakka	More Than 4 Meters	2005	9007	Residential		Constructed	2021-11-24	N/A	1090	2920P8	09-001	-	17134.8	0%	1713.48	0	0	-	1713.5
7400	Crossing Republic	Maple-B	Vinay Joshi		Panchsheel Crossing Vijay Nagar		Self Occupied	1320	1320	0	1320	Pakka	More Than 4 Meters	2005	9008	Residential		Constructed	2021-11-24	N/A	1320	2920P8	09-002	-	20750.4	0%	2075.04	0	0	-	2075
7401	Crossing Republic	Maple-B	N/A		Panchsheel Crossing Vijay Nagar		Self Occupied	1465	1465	0	1465	Pakka	More Than 4 Meters	2005	9009	Residential		Constructed	2021-11-24	N/A	1465	2920P8	09-003	-	23029.8	0%	2302.98	0	0	-	2303





ZONE-3, WARD-Dundaheada(27)

Sr. No	Mohalla_Name	Govt_Plot Id	Owner_Name	Father_Name & Husband_Name	Road Name	Mobile Number	Occupancy Status	Plot Area	Total Area On Ground Floor	Total Rented Residential Builtup Area	Total Self Residential Builtup Area	House Type	Road Width	Construction Year	House Number	House Category	Rate Multiplier	Construction Status	Survey Start Date	Old Property Tax Id	Total Builtup Area	Gis_Map_Parcels_Id	Property Label	Old Arv	New Arv	Arv_Difference	Property Tax(10%)	Water Tax	Sewerage Tax	Old Tax	New Tax
7402	Crossing Republic	Maple - B	Rajendra Kumar Mandal	Dhaneswar Mandal	Panchsheel Crossing Vijay Nagar Ghaziaba	9873228056	Self Occupied	1465	1465	0	1465	Pakka	More Than 24 Meters	2005	9010	Residential		Constructed	2021-11-24	N/A	1465	2920P8	09-004	-	23029.8	0%	2302.98	0	0	-	2303
7403	Crossing Republic	Maple - B	N/A		Panchsheel Crossing Vijay Nagar	7008707990	Self Occupied	1320	1320	0	1320	Pakka	More Than 24 Meters	2005	9011	Residential		Constructed	2021-11-24	N/A	1320	2920P8	09-005	-	20750.4	0%	2075.04	0	0	-	2075
7404	Crossing Republic	Maple - B	Nitin Bansal	Ram Kumar Bansal	Panchsheel Crossing Vijay Nagar	9999569977	Self Occupied	1090	1090	0	1090	Pakka	More Than 24 Meters	2005	9012	Residential		Constructed	2021-11-24	N/A	1090	2920P8	09-006	-	17134.8	0%	1713.48	0	0	-	1713.5





ZONE-3, WARD-Dundaheada(27)

Sr. No	Mohalla_Name	Govt_Plot_Id	Owner_Name	Father_Name & Husband_Name	Road Name	Mobile Number	Occupancy Status	Plot Area	Total Area On Ground	Total Rented Residential Builtup Area	Total Self Residential Builtup Area	House Type	Road Width	Construction Year	House Number	House Category	Rate Multiplier	Construction Status	Survey Start Date	Old Property Tax Id	Total Builtup Area	Gis_Map_Parcels_Id	Property Label	Old Arv	New Arv	Arv_Difference	Property Tax(10%)	Water Tax	Sewerage Tax	Old Tax	New Tax
7405	Crossing Republic	Maple-B	N/A		Panchsheel Crossing Vijay Nagar		Self Occupied	1090	1090	0	1090	Pakka	More Than 4 Meters	2005	10007	Residential		Constructed	2021-11-24	N/A	1090	2920P8	10-001	-	17134.8	0%	1713.48	0	0	-	1713.5
7406	Crossing Republic	Maple-B	N/A		Panchsheel Crossing Vijay Nagar		Self Occupied	1320	1320	0	1320	Pakka	More Than 4 Meters	2005	10008	Residential		Constructed	2021-11-24	N/A	1320	2920P8	10-002	-	20750.4	0%	2075.04	0	0	-	2075
7407	Crossing Republic	Maple-B	Lokesh Mathur	DB Mathur	Panchsheel Crossing Vijay Nagar	9873048364	Self Occupied	1465	1465	0	1465	Pakka	More Than 4 Meters	2005	10009	Residential		Constructed	2021-11-24	N/A	1465	2920P8	10-003	-	23029.8	0%	2302.98	0	0	-	2303





ZONE-3, WARD-Dundaheada(27)

Sr. No	Mohalla_Name	Govt_Plot_Id	Owner_Name	Father_Name & Husband_Name	Road Name	Mobile Number	Occupancy Status	Plot Area	Total Area On Ground Floor	Total Rented Residential Builtup Area	Total Self Residential Builtup Area	House Type	Road Width	Construction Year	House Number	House Category	Rate Multiplier	Construction Status	Survey Start Date	Old Property Tax Id	Total Built Up Area	Gis_Map_Parcels_Id	Property Label	Old Arv	New Arv	Arv_Difference	Property Tax(10%)	Water Tax	Sewerage Tax	Old Tax	New Tax
7408	Crossing Republic	Maple-B	Ami Lakda	Rajpal Lakda	Panchsheel Crossing Vijay Nagar		Self Occupied	1465	1465	0	1465	Pakka	More than 24 Meters	2005	10010	Residential		Constructed	2021-11-24	N/A	1465	2920P8	10-004	-	23029.8	0%	2302.98	0	0	-	2303
7409	Crossing Republic	Maple-B	Puneet Jain / Isha Jain	Punit Jain	Panchsheel Crossing Vijay Nagar Ghaziabad	8920203874	Self Occupied	1320	1320	0	1320	Pakka	More than 24 Meters	2005	10011	Residential		Constructed	2021-11-24	N/A	1320	2920P8	10-005	-	20750.4	0%	2075.04	0	0	-	2075
7410	Crossing Republic	Maple-B	Manas Kumar Chakraborty		Panchsheel Crossing Vijay Nagar Ghaziabad	9871883443	Self Occupied	1090	1090	0	1090	Pakka	More than 24 Meters	2005	10012	Residential		Constructed	2021-11-24	N/A	1090	2920P8	10-006	-	17134.8	0%	1713.48	0	0	-	1713.5





ZONE-3, WARD-Dundaheada(27)

Sr. No	Mohalla_Name	Govt_Plot Id	Owner_Name	Father_Name & Husband_Name	Road Name	Mobile Number	Occupancy Status	Plot Area	Total Area On Ground Floor	Total Rented Residential Builtup Area	Total Self Residential Builtup Area	House Type	Road Width	Construction Year	House Number	House Category	Rate Multiplier	Construction Status	Survey Start Date	Old Property Tax Id	Total Built Up Area	Gis_Map_Parcels_Id	Property Label	Old Arv	New Arv	Arv_Difference	Property Tax(10%)	Water Tax	Sewerage Tax	Old Tax	New Tax
7411	Crossing Republic	Maple-B	Lalit Mohan Joshi	Panchsheel Crossing Vijay Nagar		9958000313	Self Occupied	1090	1090	0	1090	Pakka	More Than 4 Meters	2005	1107	Residential		Constructed	2021-11-24	N/A	1090	2920P8	11-001	-	17134.8	0%	1713.48	0	0	-	1713.5
7412	Crossing Republic	Maple-B	See Ma Arora	Sara Th Arora	Panchsheel Crossing Vijay Nagar		Self Occupied	1320	1320	0	1320	Pakka	More Than 4 Meters	2005	1108	Residential		Constructed	2021-11-24	N/A	1320	2920P8	11-002	-	20750.4	0%	2075.04	0	0	-	2075
7413	Crossing Republic	Maple-B	Uma Basim	Anil Basim	Panchsheel Crossing Vijay Nagar		Self Occupied	1465	1465	0	1465	Pakka	More Than 4 Meters	2005	1109	Residential		Constructed	2021-11-24	N/A	1465	2920P8	11-003	-	23029.8	0%	2302.98	0	0	-	2303





ZONE-3, WARD-Dundaheada(27)

Sr. No	Mohalla_Name	Govt_Plot_Id	Owner_Name	Father_Name & Husband_Name	Road Name	Mobile Number	Occupancy Status	Plot Area	Total Area On Ground Floor	Total Rented Residential Builtup Area	Total Self Residential Builtup Area	House Type	Road Width	Construction Year	House Number	House Category	Rate Multiplier	Construction Status	Survey Start Date	Old Property Tax Id	Total Built Up Area	Gis_Map_Parc_Id	Property Label	Old Arv	New Arv	Arv_Difference	Property Tax(10%)	Water Tax	Sewerage Tax	Old Tax	New Tax
7414	Crossing Republic	Maple-B	Aslam Khan		Panchsheel Crossing Vijay Nagar		Self Occupied	1465	1465	0	1465	Pakka	More than 4 Meters	2005	1110	Residential		Constructed	2021-11-24	N/A	1465	2920P8	11-004	-	23029.8	0%	2302.98	0	0	-	2303
7415	Crossing Republic	Maple-B	Vanlal Tripathi	Vivekshil Bhardwaj	Panchsheel Crossing Vijay Nagar	9910333782	Self Occupied	1320	1320	0	1320	Pakka	More than 4 Meters	2005	1111	Residential		Constructed	2021-11-24	N/A	1320	2920P8	11-005	-	20750.4	0%	2075.04	0	0	-	2075
7416	Crossing Republic	Maple-B	Rambeer Singh		Panchsheel Crossing Vijay Nagar	8851452599	Self Occupied	1090	1090	0	1090	Pakka	More than 4 Meters	2005	1112	Residential		Constructed	2021-11-24	N/A	1090	2920P8	11-006	-	17134.8	0%	1713.48	0	0	-	1713.5





ZONE-3, WARD-Dundaheada(27)

Sr. No	Mohalla_Name	Govt_Plot_Id	Owner_Name	Father_Name & Husband_Name	Road Name	Mobile Number	Occupancy Status	Plot Area	Total Area On Ground Floor	Total Rented Residential Builtup Area	Total Self Residential Builtup Area	House Type	Road Width	Construction Year	House Number	House Category	Rate Multiplier	Construction Status	Survey Start Date	Old Property Tax Id	Total Built Up Area	Gis_Map_Parcels_Id	Property Label	Old Arv	New Arv	Arv_Difference	Property Tax(10%)	Water Tax	Sewerage Tax	Old Tax	New Tax
7417	Crossing Republic	Maple-B	Salini Sharma	Vijaya Sharma	Panchsheel Crossing Vijay Nagar	9570777766	Self Occupied	1090	1090	0	1090	Pakka	More than 4 Meters	2005	1207	Residential		Constructed	2021-11-24	N/A	1090	2920P8	12-001	-	17134.8	0%	1713.48	0	0	-	1713.5
7418	Crossing Republic	Maple-B	Abay Kumar	Paras Nath Singh	Panchsheel Crossing Vijay Nagar	9313109000	Self Occupied	1320	1320	0	1320	Pakka	More than 4 Meters	2005	1208	Residential		Constructed	2021-11-24	N/A	1320	2920P8	12-002	-	20750.4	0%	2075.04	0	0	-	2075
7419	Crossing Republic	Maple-B	Jagjit Singh		Panchsheel Crossing Vijay Nagar	9810215923	Self Occupied	1465	1465	0	1465	Pakka	More than 4 Meters	2005	1209	Residential		Constructed	2021-11-24	N/A	1465	2920P8	12-003	-	23029.8	0%	2302.98	0	0	-	2303





ZONE-3, WARD-Dundaheada(27)

Sr. No	Mohalla_Name	Govt_Plot Id	Owner_Name	Father_Name & Husband_Name	Road Name	Mobile_Number	Occupancy Status	Plot_Area	Total_Area_On_Ground_Floor	Total_Rented_Residential_Builtup_Area	Total_Self_Residential_Builtup_Area	House_Type	Road_Width	Construction_Year	House_Number	House_Category	Rate_Multiplier	Construction_Status	Survey_Start_Date	Old_Property_Tax_Id	Total_Builtup_Area	Gis_Map_Parcels_Id	Property_Label	Old_Arv	New_Arv	Arv_Difference	Property_Tax(10%)	Water_Tax	Sewerage_Tax	Old_Tax	New_Tax
7420	Crossing Republic	Maple-B	Bharti Kamal	Rajiv Kamal	Panchsheel Crossing Vijay Nagar	9811058282	Self Occupied	1465	1465	0	1465	Pakka	More Than 24 Meters	2005	1210	Residential		Constructed	2021-11-24	N/A	1465	2920P8	12-004	-	23029.8	0%	2302.98	0	0	-	2303
7421	Crossing Republic	Maple-B	Gogesh Kumar Tanganiya		Panchsheel Crossing Vijay Nagar Ghaziaba		Self Occupied	1320	1320	0	1320	Pakka	More Than 24 Meters	2005	1211	Residential		Constructed	2021-11-24	N/A	1320	2920P8	12-005	-	20750.4	0%	2075.04	0	0	-	2075
7422	Crossing Republic	Maple-B	Dinesh Kumar	Bhup Singh	Panchsheel Crossing Vijay Nagar	9312292949	Self Occupied	1090	1090	0	1090	Pakka	More Than 24 Meters	2005	1212	Residential		Constructed	2021-11-24	N/A	1090	2920P8	12-006	-	17134.8	0%	1713.48	0	0	-	1713.5





ZONE-3, WARD-Dundaheada(27)

Sr. No	Mohalla_Name	Govt_Plot_Id	Owner_Name	Father_Name & Husband_Name	Road Name	Mobile Number	Occupancy Status	Plot Area	Total Area On Ground Floor	Total Rented Residential Builtup Area	Total Self Residential Builtup Area	House Type	Road Width	Construction Year	House Number	House Category	Rate Multiplier	Construction Status	Survey Start Date	Old Property Tax Id	Total Builtup Area	Gis_Map_Parcels_Id	Property Label	Old Arv	New Arv	Arv_Difference	Property Tax(10%)	Water Tax	Sewerage Tax	Old Tax	New Tax
7423	Crossing Republic	Maple - B	Aswathy Nair	G. K. Nair	Panchsheel Crossing Vijay Nagar	9999172224	Self Occupied	1090	1090	0	1090	Pakka	More Than 24 Meters	2005	1307	Residential		Constructed	2021-11-24	N/A	1090	2920P8	13-001	-	17134.8	0%	1713.48	0	0	-	1713.5
7424	Crossing Republic	Maple - B	Pravin Kumar Pandey		Panchsheel Crossing Vijay Nagar Ghaz		Self Occupied	1320	1320	0	1320	Pakka	More Than 24 Meters	2005	1308	Residential		Constructed	2021-11-24	N/A	1320	2920P8	13-002	-	20750.4	0%	2075.04	0	0	-	2075
7425	Crossing Republic	Maple - B	Narash		Panchsheel Crossing Vijay Nagar		Self Occupied	1465	1465	0	1465	Pakka	More Than 24 Meters	2005	1309	Residential		Constructed	2021-11-24	N/A	1465	2920P8	13-003	-	23029.8	0%	2302.98	0	0	-	2303





ZONE-3, WARD-Dundaheada(27)

Sr. No	Mohalla_Name	Govt_Plot_Id	Owner_Name	Father_Name & Husband_Name	Road Name	Mobile Number	Occupancy Status	Plot Area	Total Area On Ground Floor	Total Rented Residential Builtup Area	Total Self Residential Builtup Area	House Type	Road Width	Construction Year	House Number	House Category	Rate Multiplier	Construction Status	Survey Start Date	Old Property Tax Id	Total Built Up Area	Gis_Map_Parcels_Id	Property Label	Old Arv	New Arv	Arv_Difference	Property Tax(10%)	Water Tax	Sewerage Tax	Old Tax	New Tax
7426	Crossing Republic	Maple-B	Mohd. Sulem		Panchsheel Crossing Vijay Nagar	9304687667	Self Occupied	1465	1465	0	1465	Pakka	More Than 4 Meters	2005	1310	Residential		Constructed	2021-11-24	N/A	1465	2920P8	13-004	-	23029.8	0%	2302.98	0	0	-	2303
7427	Crossing Republic	Maple-B	N/A		Panchsheel Crossing Vijay Nagar		Self Occupied	1320	1320	0	1320	Pakka	More Than 4 Meters	2005	1311	Residential		Constructed	2021-11-24	N/A	1320	2920P8	13-005	-	20750.4	0%	2075.04	0	0	-	2075
7428	Crossing Republic	Maple-B	Guddu Singh		Panchsheel Crossing Vijay Nagar		Self Occupied	1090	1090	0	1090	Pakka	More Than 4 Meters	2005	1312	Residential		Constructed	2021-11-24	N/A	1090	2920P8	13-006	-	17134.8	0%	1713.48	0	0	-	1713.5





ZONE-3, WARD-Dundaheada(27)

Sr. No	Mohalla_Name	Govt_Plot_Id	Owner_Name	Father_Name & Husband_Name	Road Name	Mobile Number	Occupancy Status	Plot Area	Total Area On Ground Floor	Total Rented Residential Builtup Area	Total Self Residential Builtup Area	House Type	Road Width	Construction Year	House Number	House Category	Rate Multiplier	Construction Status	Survey Start Date	Old Property Tax Id	Total Built Up Area	Gis_Map_Parcels_Id	Property Label	Old Arv	New Arv	Arv_Difference	Property Tax(10%)	Water Tax	Sewerage Tax	Old Tax	New Tax
7429	Crossing Republic	Maple-B	Sayantani	Pramanishu	Panchsheel Crossing Vijay Nagar		Self Occupied	1090	1090	0	1090	Pakka	More Than 4 Meters	2005	1407	Residential		Constructed	2021-11-24	N/A	1090	2920P8	14-001	-	17134.8	0%	1713.48	0	0	-	1713.5
7430	Crossing Republic	Maple-B	Neelam Kabbe		Panchsheel Crossing Vijay Nagar		Self Occupied	1320	1320	0	1320	Pakka	More Than 4 Meters	2005	1408	Residential		Constructed	2021-11-24	N/A	1320	2920P8	14-002	-	20750.4	0%	2075.04	0	0	-	2075
7431	Crossing Republic	Maple-B	N/A		Panchsheel Crossing Vijay Nagar		Self Occupied	1465	1465	0	1465	Pakka	More Than 4 Meters	2005	1409	Residential		Constructed	2021-11-24	N/A	1465	2920P8	14-003	-	23029.8	0%	2302.98	0	0	-	2303





ZONE-3, WARD-Dundaheada(27)

Sr. No	Mohalla_Nam e	Gov t_Pl ot Id	Owner _Name	Fath er_ Name & Hus band_ Name	Road Name	Mobile_ Nu mber	Occ upa ncy_ Sta tus	Plot_ Are a	Total_ Area_ On_ G round_ Floor	Total_ Rented_ Resid ential_ Builtup_ Area	Total_ Self_ Resid ential_ Built up_ Area	Hou se_ Typ e	Roa d_ Wid th	Constru ction_ Year	House _Numb er	Hou se_ Cat egor y	Rat e_ Multipl ier	Con stru ction_ Stat us	Surv ey_ Start_ Date	Old_ Pr ope rty_ Tax_ Id	Total_ Built_ Up_ Area	Gis_ Ma p_ Parc el_ Id	Prop erty_ Lab el	Old_ Ar v	New_ Arv	Arv_ Diff erence	Property Tax(10%)	Wat er_ Tax	Sew erag e_ Tax	Old_ Tax	New_ Tax
7432	Cross ing Republic	Map ple - B	Sanj ay Tyagi	Ash ok Tyagi	Panc hsh el Crossing Vijay Nagar		Self Occ upie d	1465	1465	0	1465	Pak ka	More Than 4 Meters	2005	1410	Resi dent ial		Con stru cted	202 1-11- 24	N/A	1465	2920P8	14- 004	-	23029.8	0%	2302.98	0	0	-	2303
7433	Cross ing Republic	Map ple - B	Kapi l Pandala		Panc hsh el Crossing Vijay Nagar	9251042275	Self Occ upie d	1320	1320	0	1320	Pak ka	More Than 4 Meters	2005	1411	Resi dent ial		Con stru cted	202 1-11- 24	N/A	1320	2920P8	14- 005	-	20750.4	0%	2075.04	0	0	-	2075
7434	Cross ing Republic	Map ple - B	Sad han a Rest ogi	R. R. Rest ogi	Panc hsh el Crossing Vijay Nagar		Self Occ upie d	1090	1090	0	1090	Pak ka	More Than 4 Meters	2005	1412	Resi dent ial		Con stru cted	202 1-11- 24	N/A	1090	2920P8	14- 006	-	17134.8	0%	1713.48	0	0	-	1713.5





ZONE-3, WARD-Dundaheada(27)

Sr. No	Mohalla_Name	Govt_Plot_Id	Owner_Name	Father_Name & Husband_Name	Road Name	Mobile Number	Occupancy Status	Plot Area	Total Area On Ground Floor	Total Rented Residential Builtup Area	Total Self Residential Builtup Area	House Type	Road Width	Construction Year	House Number	House Category	Rate Multiplier	Construction Status	Survey Start Date	Old Property Tax Id	Total Builtup Area	Gis_Map_Parcels_Id	Property Label	Old Arv	New Arv	Arv_Difference	Property Tax(10%)	Water Tax	Sewerage Tax	Old Tax	New Tax
7435	Crossing Republic	Maple-B	N/A		Panchsheel Crossing Vijay Nagar		Self Occupied	1090	1090	0	1090	Pakka	More Than 24 Meters	2005	1507	Residential		Constructed	2021-11-24	N/A	1090	2920P8	15-001	-	17134.8	0%	1713.48	0	0	-	1713.5
7436	Crossing Republic	Maple-B	Sarvesh Kumar		Panchsheel Crossing Vijay Nagar	8527444800	Self Occupied	1320	1320	0	1320	Pakka	More Than 24 Meters	2005	1509	Residential		Constructed	2021-11-24	N/A	1320	2920P8	15-002	-	20750.4	0%	2075.04	0	0	-	2075
7437	Crossing Republic	Maple-B	Ajay Nanda Prasad	Late - braj Nanda Prasad	Panchsheel Crossing Vijay Nagar Ghaziaba	9311109000	Self Occupied	1465	1465	0	1465	Pakka	More Than 24 Meters	2005	1509	Residential		Constructed	2021-11-24	N/A	1465	2920P8	15-003	-	23029.8	0%	2302.98	0	0	-	2303

ZONE-3, WARD-Dundaheada(27)

Sr. No	Mohalla_Name	Govt_Plot_Id	Owner_Name	Father_Name & Husband_Name	Road Name	Mobile Number	Occupancy Status	Plot Area	Total Area On Ground	Total Rented Residential Builtup Area	Total Self Residential Builtup Area	House Type	Road Width	Construction Year	House Number	House Category	Rate Multiplier	Construction Status	Survey Start Date	Old Property Tax Id	Total Builtup Area	Gis_Map_Parcels_Id	Property Label	Old Arv	New Arv	Arv_Difference	Property Tax(10%)	Water Tax	Sewerage Tax	Old Tax	New Tax
7438	Crossing Republic	Maple-B	N/A		Panchsheel Crossing Vijay Nagar		Self Occupied	1465	1465	0	1465	Pakka	More than 4 Meters	2005	1510	Residential		Constructed	2021-11-24	N/A	1465	2920P8	15-004	-	23029.8	0%	2302.98	0	0	-	2303
7439	Crossing Republic	Maple-B	N/A		Panchsheel Crossing Vijay Nagar		Self Occupied	1320	1320	0	1320	Pakka	More than 4 Meters	2005	1511	Residential		Constructed	2021-11-24	N/A	1320	2920P8	15-005	-	20750.4	0%	2075.04	0	0	-	2075
7440	Crossing Republic	Maple-B	Monika Rohila		Panchsheel Crossing Vijay Nagar		Self Occupied	1090	1090	0	1090	Pakka	More than 4 Meters	2005	1512	Residential		Constructed	2021-11-24	N/A	1090	2920P8	15-006	-	17134.8	0%	1713.48	0	0	-	1713.5





ZONE-3, WARD-Dundaheada(27)

Sr. No	Mohalla_Name	Govt_Plot_Id	Owner_Name	Father_Name & Husband_Name	Road Name	Mobile Number	Occupancy Status	Plot Area	Total Area On Ground Floor	Total Rented Residential Builtup Area	Total Self Residential Builtup Area	House Type	Road Width	Construction Year	House Number	House Category	Rate Multiplier	Construction Status	Survey Start Date	Old Property Tax Id	Total Built Up Area	Gis_Map_Parcels_Id	Property Label	Old Arv	New Arv	Arv_Difference	Property Tax(10%)	Water Tax	Sewerage Tax	Old Tax	New Tax
7441	Crossing Republic	Maple-B	N/A		Panchsheel Crossing Vijay Nagar		Self Occupied	1090	1090	0	1090	Pakka	More than 4 Meters	2005	1607	Residential		Constructed	2021-11-24	N/A	1090	2920P8	16-001	-	17134.8	0%	1713.48	0	0	-	1713.5
7442	Crossing Republic	Maple-B	Swati Grover	Robi n Kak	Panchsheel Crossing Vijay Nagar	8860401361	Self Occupied	1320	1320	0	1320	Pakka	More than 4 Meters	2005	1608	Residential		Constructed	2021-11-24	N/A	1320	2920P8	16-002	-	20750.4	0%	2075.04	0	0	-	2075
7443	Crossing Republic	Maple-B	Ras hmi Pathak	Sum it Pathak	Panchsheel Crossing Vijay Nagar		Self Occupied	1465	1465	0	1465	Pakka	More than 4 Meters	2005	1609	Residential		Constructed	2021-11-24	N/A	1465	2920P8	16-003	-	23029.8	0%	2302.98	0	0	-	2303





ZONE-3, WARD-Dundaheada(27)

Sr. No	Mohalla_Name	Govt_Plot Id	Owner_Name	Father_Name & Husband_Name	Road Name	Mobile Number	Occupancy Status	Plot Area	Total Area On Ground	Total Rented Residential Builtup Area	Total Self Residential Builtup Area	House Type	Road Width	Construction Year	House Number	House Category	Rate Multiplier	Construction Status	Survey Start Date	Old Property Tax Id	Total Builtup Area	Gis_Map_Parcels Id	Property Label	Old Arv	New Arv	Arv_Difference	Property Tax(10%)	Water Tax	Sewerage Tax	Old Tax	New Tax
7444	Crossing Republic	Maple - B	Siddhartha Bhattacharya	Tanmay Bhattacharya	Panchsheel Crossing Vijay Nagar Ghaz	9910104675	Self Occupied	1465	1465	0	1465	Pakka	More Than 4 Meters	2005	1610	Residential		Constructed	2021-11-24	N/A	1465	2920P8	16-004	-	23029.8	0%	2302.98	0	0	-	2303
7445	Crossing Republic	Maple - B	N/A		Panchsheel Crossing Vijay Nagar		Self Occupied	1320	1320	0	1320	Pakka	More Than 4 Meters	2005	1611	Residential		Constructed	2021-11-24	N/A	1320	2920P8	16-005	-	13780.8	0%	1378.08	0	0	-	1378.1
7446	Crossing Republic	Maple - B	N/A		Panchsheel Crossing Vijay Nagar		Self Occupied	1090	1090	0	1090	Pakka	More Than 4 Meters	2005	1612	Residential		Constructed	2021-11-24	N/A	1090	2920P8	16-006	-	17134.8	0%	1713.48	0	0	-	1713.5





ZONE-3, WARD-Dundaheada(27)

Sr. No	Mohalla_Name	Govt_Plot_Id	Owner_Name	Father_Name & Husband_Name	Road Name	Mobile Number	Occupancy Status	Plot Area	Total Area On Ground Floor	Total Rented Residential Builtup Area	Total Self Residential Builtup Area	House Type	Road Width	Construction Year	House Number	House Category	Rate Multiplier	Construction Status	Survey Start Date	Old Property Tax Id	Total Built Up Area	Gis_Map_Parcels_Id	Property Label	Old Arv	New Arv	Arv_Difference	Property Tax(10%)	Water Tax	Sewerage Tax	Old Tax	New Tax
7447	Crossing Republic	Maple-B	Surbhi	Akash Gupta	Panchsheel Crossing Vijay Nagar	9873417994	Self Occupied	1090	1090	0	1090	Pakka	More Than 4 Meters	2005	1707	Residential		Constructed	2021-11-24	N/A	1090	2920P8	17-001	-	17134.8	0%	1713.48	0	0	-	1713.5
7448	Crossing Republic	Maple-B	Ankur Agarwal	Umesh Agarwal	Panchsheel Crossing Vijay Nagar	9958001967	Self Occupied	1320	1320	0	1320	Pakka	More Than 4 Meters	2005	1708	Residential		Constructed	2021-11-24	N/A	1320	2920P8	17-002	-	20750.4	0%	2075.04	0	0	-	2075
7449	Crossing Republic	Maple-B	Mohit		Panchsheel Crossing Vijay Nagar		Self Occupied	1465	1465	0	1465	Pakka	More Than 4 Meters	2005	1709	Residential		Constructed	2021-11-24	N/A	1465	2920P8	17-003	-	23029.8	0%	2302.98	0	0	-	2303





ZONE-3, WARD-Dundaheada(27)

Sr. No	Mohalla_Name	Govt_Plot_Id	Owner_Name	Father_Name & Husband_Name	Road Name	Mobile Number	Occupancy Status	Plot Area	Total Area On Ground	Total Rented Residential Builtup Area	Total Self Residential Builtup Area	House Type	Road Width	Construction Year	House Number	House Category	Rate Multiplier	Construction Status	Survey Start Date	Old Property Tax Id	Total Built Up Area	Gis_Map_Parcels_Id	Property Label	Old Arv	New Arv	Arv_Difference	Property Tax(10%)	Water Tax	Sewerage Tax	Old Tax	New Tax
7450	Crossing Republic	Maple - B	N/A		Panchsheel Crossing Vijay Nagar		Self Occupied	1465	1465	0	1465	Pakka	More than 24 Meters	2005	1710	Residential		Constructed	2021-11-24	N/A	1465	2920P8	17-004	-	23029.8	0%	2302.98	0	0	-	2303
7451	Crossing Republic	Maple - B	Subhash Chandra	Sunil Kumar Srivastava	Panchsheel Crossing Vijay Nagar Ghaz	8860208887	Self Occupied	1320	1320	0	1320	Pakka	More than 24 Meters	2005	1711	Residential		Constructed	2021-11-24	N/A	1320	2920P8	17-005	-	20750.4	0%	2075.04	0	0	-	2075
7452	Crossing Republic	Maple - B	Swati	Abhishek	Panchsheel Crossing Vijay Nagar		Self Occupied	1090	1090	0	1090	Pakka	More than 24 Meters	2005	1712	Residential		Constructed	2021-11-24	N/A	1090	2920P8	17-006	-	17134.8	0%	1713.48	0	0	-	1713.5





ZONE-3, WARD-Dundaheada(27)

Sr. No	Mohalla_Name	Govt_Plot Id	Owner_Name	Father_Name & Husband_Name	Road Name	Mobile Number	Occupancy Status	Plot Area	Total Area On Ground Floor	Total Rented Residential Builtup Area	Total Self Residential Builtup Area	House Type	Road Width	Construction Year	House Number	House Category	Rate Multiplier	Construction Status	Survey Start Date	Old Property Tax Id	Total Built Up Area	Gis_Map_Parcels_Id	Property Label	Old Arv	New Arv	Arv_Difference	Property Tax(10%)	Water Tax	Sewerage Tax	Old Tax	New Tax
7453	Crossing Republic	Maple-B	Saroj Bala	Raj Pal	Panchsheel Crossing Vijay Nagar	7840860245	Self Occupied	1090	1090	0	1090	Pakka	More Than 24 Meters	2005	1807	Residential		Constructed	2021-11-24	N/A	1090	2920P8	18-001	-	17134.8	0%	1713.48	0	0	-	1713.5
7454	Crossing Republic	Maple-B	Tamal Kumar Kar	Salil Kumar Kar	Panchsheel Crossing Vijay Nagar	9811712736	Self Occupied	1320	1320	0	1320	Pakka	More Than 24 Meters	2005	1808	Residential		Constructed	2021-11-24	N/A	1320	2920P8	18-002	-	20750.4	0%	2075.04	0	0	-	2075
7455	Crossing Republic	Maple-B	Arcanah Gupta	Umesh Gupta	Panchsheel Crossing Vijay Nagar		Self Occupied	1465	1465	0	1465	Pakka	More Than 24 Meters	2005	1809	Residential		Constructed	2021-11-24	N/A	1465	2920P8	18-003	-	23029.8	0%	2302.98	0	0	-	2303





ZONE-3, WARD-Dundaheada(27)

Sr. No	Mohalla_Name	Govt_Plot_Id	Owner_Name	Father_Name & Husband_Name	Road Name	Mobile Number	Occupancy Status	Plot Area	Total Area On Ground	Total Rented Residential Builtup Area	Total Self Residential Builtup Area	House Type	Road Width	Construction Year	House Number	House Category	Rate Multiplier	Construction Status	Survey Start Date	Old Property Tax Id	Total Built Up Area	Gis Map Parcel Id	Property Label	Old Arv	New Arv	Arv Difference	Property Tax(10%)	Water Tax	Sewerage Tax	Old Tax	New Tax
7456	Crossing Republic	Maple-B	Kuldeep Sharma		Panchsheel Crossing Vijay Nagar	9911435939	Self Occupied	1465	1465	0	1465	Pakka	More Than 4 Meters	2005	1810	Residential		Constructed	2021-11-24	N/A	1465	2920P8	18-004	-	23029.8	0%	2302.98	0	0	-	2303
7457	Crossing Republic	Maple-B	Vaihanavi (Rented)		Panchsheel Crossing Vijay Nagar		Self Occupied	1320	1320	0	1320	Pakka	More Than 4 Meters	2005	1811	Residential		Constructed	2021-11-24	N/A	1320	2920P8	18-005	-	20750.4	0%	2075.04	0	0	-	2075
7458	Crossing Republic	Maple-B	N/A		Panchsheel Crossing Vijay Nagar		Self Occupied	1090	1090	0	1090	Pakka	More Than 4 Meters	2005	1812	Residential		Constructed	2021-11-24	N/A	1090	2920P8	18-006	-	17134.8	0%	1713.48	0	0	-	1713.5





ZONE-3, WARD-Dundaheada(27)

Sr. No	Mohalla_Name	Govt_Plot Id	Owner_Name	Father_Name & Husband_Name	Road Name	Mobile Number	Occupancy Status	Plot Area	Total Area On Ground	Total Rented Residential Builtup Area	Total Self Residential Builtup Area	House Type	Road Width	Construction Year	House Number	House Category	Rate Multiplier	Construction Status	Survey Start Date	Old Property Tax Id	Total Builtup Area	Gis_Map_Parcels_Id	Property Label	Old Arv	New Arv	Arv_Difference	Property Tax(10%)	Water Tax	Sewerage Tax	Old Tax	New Tax
7459	Crossing Republic	Maple-B	Ramesh Kumar Tiwari	Pramhans Tiwari	Panchsheel Crossing Vijay Nagar Ghaz	9717598349	Self Occupied	1090	1090	0	1090	Pakka	More Than 4 Meters	2005	1907	Residential		Constructed	2021-11-24	N/A	1090	2920P8	19-001	-	17134.8	0%	1713.48	0	0	-	1713.5
7460	Crossing Republic	Maple-B	Vivek Kumar		Panchsheel Crossing Vijay Nagar		Self Occupied	1320	1320	0	1320	Pakka	More Than 4 Meters	2005	1908	Residential		Constructed	2021-11-24	N/A	1320	2920P8	19-002	-	20750.4	0%	2075.04	0	0	-	2075
7461	Crossing Republic	Maple-B	Deepa Awasthi	Anuj Shrivastav	Panchsheel Crossing Vijay Nagar	9953599974	Self Occupied	1465	1465	0	1465	Pakka	More Than 4 Meters	2005	1909	Residential		Constructed	2021-11-24	N/A	1465	2920P8	19-003	-	23029.8	0%	2302.98	0	0	-	2303





ZONE-3, WARD-Dundaheada(27)

Sr. No	Mohalla_Name	Govt_Plot_Id	Owner_Name	Father_Name & Husband_Name	Road Name	Mobile Number	Occupancy Status	Plot Area	Total Area On Ground	Total Rented Residential Builtup Area	Total Self Residential Builtup Area	House Type	Road Width	Construction Year	House Number	House Category	Rate Multiplier	Construction Status	Survey Start Date	Old Property Tax Id	Total Builtup Area	Gis_Map_Parcels_Id	Property Label	Old Arv	New Arv	Arv_Difference	Property Tax(10%)	Water Tax	Sewerage Tax	Old Tax	New Tax
7462	Crossing Republic	Maple-B	N/A		Panchsheel Crossing Vijay Nagar		Self Occupied	1465	1465	0	1465	Pakka	More Than 4 Meters	2005	1910	Residential		Constructed	2021-11-24	N/A	1465	2920P8	19-004	-	23029.8	0%	2302.98	0	0	-	2303
7463	Crossing Republic	Maple-B	N/A		Panchsheel Crossing Vijay Nagar		Self Occupied	1320	1320	0	1320	Pakka	More Than 4 Meters	2005	1911	Residential		Constructed	2021-11-24	N/A	1320	2920P8	19-005	-	20750.4	0%	2075.04	0	0	-	2075
7464	Crossing Republic	Maple-B	N/A		Panchsheel Crossing Vijay Nagar		Self Occupied	1090	1090	0	1090	Pakka	More Than 4 Meters	2005	1912	Residential		Constructed	2021-11-24	N/A	1090	2920P8	19-006	-	17134.8	0%	1713.48	0	0	-	1713.5





ZONE-3, WARD-Dundaheada(27)

Sr. No	Mohalla_Nam e	Gov t_Pl ot Id	Owner _Name	Fath er_ Name & Hus band_ Name	Road Nam e	Mobile_ Nu mber	Occ upa ncy_ Sta tus	Plot_ Are a	Total_ Area_ On_ G round_ Floor	Total_ Rented_ Resid ential_ Builtup_ Area	Total_ Self_ Resid ential_ Built up_ Area	Hou se_ Typ e	Roa d_ Wid th	Constru ction_ Year	House _Numb er	Hou se_ Cat egor y	Rat e_ Multipl ier	Con stru ction_ Stat us	Surv ey_ Start_ Date	Old _Pr ope rty_ Tax_ Id	Total_ Built_ Up_ Area	Gis_ Ma p_ Parc el_ Id	Prop erty _Lab el	Old_ Ar v	New_ Arv	Arv_ Diff erence	Property Tax(10%)	Wat er_ Tax	Sew erag e_ Tax	Old_ Tax	New_ Tax
7465	Cross ing Republic	Map ple - B	Anki t Agarwal	Din esh Agarwal	Panc hsh el Crossing Vijay Nagar	9718932260	Self Occ upie d	1090	1090	0	1090	Pak ka	More Than 24 Meters	2005	20007	Resi dent ial		Con stru cted	202 1-11- 24	N/A	1090	2920P8	20- 001	-	17134.8	0%	1713.48	0	0	-	1713.5
7466	Cross ing Republic	Map ple - B	Abha Mat hure		Panc hsh el Crossing Vijay Nagar		Self Occ upie d	1320	1320	0	1320	Pak ka	More Than 24 Meters	2005	20008	Resi dent ial		Con stru cted	202 1-11- 24	N/A	1320	2920P8	20- 002	-	20750.4	0%	2075.04	0	0	-	2075
7467	Cross ing Republic	Map ple - B	N/A		Panc hsh el Crossing Vijay Nagar		Self Occ upie d	1465	1465	0	1465	Pak ka	More Than 24 Meters	2005	20009	Resi dent ial		Con stru cted	202 1-11- 24	N/A	1465	2920P8	20- 003	-	23029.8	0%	2302.98	0	0	-	2303





ZONE-3, WARD-Dundaheada(27)

Sr. No	Mohalla_Name	Govt_Plot_Id	Owner_Name	Father_Name & Husband_Name	Road Name	Mobile Number	Occupancy Status	Plot Area	Total Area On Ground	Total Rented Residential Builtup Area	Total Self Residential Builtup Area	House Type	Road Width	Construction Year	House Number	House Category	Rate Multiplier	Construction Status	Survey Start Date	Old Property Tax Id	Total Built Up Area	Gis Map Parcel Id	Property Label	Old Arv	New Arv	Arv_Difference	Property Tax(10%)	Water Tax	Sewerage Tax	Old Tax	New Tax
7468	Crossing Republic	Maple-B	R.P. Sharma		Panchsheel Crossing Vijay Nagar	9818161072	Self Occupied	1465	1465	0	1465	Pakka	More than 4 Meters	2005	20010	Residential		Constructed	2021-11-24	N/A	1465	2920P8	20-004	-	23029.8	0%	2302.98	0	0	-	2303
7469	Crossing Republic	Maple-B	Prashant		Panchsheel Crossing Vijay Nagar		Self Occupied	1320	1320	0	1320	Pakka	More than 4 Meters	2005	20011	Residential		Constructed	2021-11-24	N/A	1320	2920P8	20-005	-	20750.4	0%	2075.04	0	0	-	2075
7470	Crossing Republic	Maple-B	Lee Na (Rented)		Panchsheel Crossing Vijay Nagar		Self Occupied	1090	1090	0	1090	Pakka	More than 4 Meters	2005	20012	Residential		Constructed	2021-11-24	N/A	1090	2920P8	20-006	-	17134.8	0%	1713.48	0	0	-	1713.5





ZONE-3, WARD-Dundaheada(27)

Sr. No	Mohalla_Name	Govt_Plot_Id	Owner_Name	Father_Name & Husband_Name	Road Name	Mobile Number	Occupancy Status	Plot Area	Total Area On Ground Floor	Total Rented Residential Builtup Area	Total Self Residential Builtup Area	House Type	Road Width	Construction Year	House Number	House Category	Rate Multiplier	Construction Status	Survey Start Date	Old Property Tax Id	Total Built Up Area	Gis_Map_Parcels_Id	Property Label	Old Arv	New Arv	Arv_Difference	Property Tax(10%)	Water Tax	Sewerage Tax	Old Tax	New Tax
7471	Crossing Republic	Maple-B	Amit Khurana		Panchsheel Crossing Vijay Nagar		Self Occupied	1090	1090	0	1090	Pakka	More than 24 Meters	2005	2107	Residential		Constructed	2021-11-24	N/A	1090	2920P8	21-001	-	17134.8	0%	1713.48	0	0	-	1713.5
7472	Crossing Republic	Maple-B	Anup Kumar/Purvi God	J. C. God	Panchsheel Crossing Vijay Nagar Ghaz	9899879938	Self Occupied	1320	1320	0	1320	Pakka	More than 24 Meters	2005	2108	Residential		Constructed	2021-11-24	N/A	1320	2920P8	21-002	-	20750.4	0%	2075.04	0	0	-	2075
7473	Crossing Republic	Maple-B	Abhinav Karktiya		Panchsheel Crossing Vijay Nagar	9910186850	Self Occupied	1465	1465	0	1465	Pakka	More than 24 Meters	2005	2109	Residential		Constructed	2021-11-24	N/A	1465	2920P8	21-003	-	23029.8	0%	2302.98	0	0	-	2303





ZONE-3, WARD-Dundaheada(27)

Sr. No	Mohalla_Name	Govt_Plot_Id	Owner_Name	Father_Name & Husband_Name	Road Name	Mobile Number	Occupancy Status	Plot Area	Total Area On Ground	Total Rented Residential Builtup Area	Total Self Residential Builtup Area	House Type	Road Width	Construction Year	House Number	House Category	Rate Multiplier	Construction Status	Survey Start Date	Old Property Tax Id	Total Built Up Area	Gis_Map_Parcels_Id	Property Label	Old Arv	New Arv	Arv_Difference	Property Tax(10%)	Water Tax	Sewerage Tax	Old Tax	New Tax
7474	Crossing Republic	Maple-B	N/A		Panchsheel Crossing Vijay Nagar		Self Occupied	1465	1465	0	1465	Pakka	More Than 4 Meters	2005	2110	Residential		Constructed	2021-11-24	N/A	1465	2920P8	21-004	-	23029.8	0%	2302.98	0	0	-	2303
7475	Crossing Republic	Maple-B	N/A		Panchsheel Crossing Vijay Nagar		Self Occupied	1320	1320	0	1320	Pakka	More Than 4 Meters	2005	2111	Residential		Constructed	2021-11-24	N/A	1320	2920P8	21-005	-	20750.4	0%	2075.04	0	0	-	2075
7476	Crossing Republic	Maple-B	Suarabh Sharma	D. K Sharma	Panchsheel Crossing Vijay Nagar	9560600909	Self Occupied	1090	1090	0	1090	Pakka	More Than 4 Meters	2005	2112	Residential		Constructed	2021-11-24	N/A	1090	2920P8	21-006	-	17134.8	0%	1713.48	0	0	-	1713.5





ZONE-3, WARD-Dundaheada(27)

Sr. No	Mohalla_Name	Govt_Plot Id	Owner_Name	Father_Name & Husband_Name	Road Name	Mobile Number	Occupancy Status	Plot Area	Total Area On Ground Floor	Total Rented Residential Builtup Area	Total Self Residential Builtup Area	House Type	Road Width	Construction Year	House Number	House Category	Rate Multiplier	Construction Status	Survey Start Date	Old Property Tax Id	Total Built Up Area	Gis_Map_Parcels_Id	Property Label	Old Arv	New Arv	Arv_Difference	Property Tax(10%)	Water Tax	Sewerage Tax	Old Tax	New Tax
7477	Crossing Republic	Maple-B	Sandeep Kumar		Panchsheel Crossing Vijay Nagar		Self Occupied	1090	1090	0	1090	Pakka	More Than 4 Meters	2005	2207	Residential		Constructed	2021-11-24	N/A	1090	2920P8	22-001	-	17134.8	0%	1713.48	0	0	-	1713.5
7478	Crossing Republic	Maple-B	N/A		Panchsheel Crossing Vijay Nagar		Self Occupied	1320	1320	0	1320	Pakka	More Than 4 Meters	2005	2208	Residential		Constructed	2021-11-24	N/A	1320	2920P8	22-002	-	17424	0%	1742.4	0	0	-	1742.4
7479	Crossing Republic	Maple-B	N/A		Panchsheel Crossing Vijay Nagar		Self Occupied	1465	1465	0	1465	Pakka	More Than 4 Meters	2005	2209	Residential		Constructed	2021-11-24	N/A	1465	2920P8	22-003	-	23029.8	0%	2302.98	0	0	-	2303





ZONE-3, WARD-Dundaheada(27)

Sr. No	Mohalla_Name	Govt_Plot_Id	Owner_Name	Father_Name & Husband_Name	Road Name	Mobile Number	Occupancy Status	Plot Area	Total Area On Ground Floor	Total Rented Residential Builtup Area	Total Self Residential Builtup Area	House Type	Road Width	Construction Year	House Number	House Category	Rate Multiplier	Construction Status	Survey Start Date	Old Property Tax Id	Total Built Up Area	Gis_Map_Parcels_Id	Property Label	Old Arv	New Arv	Arv_Difference	Property Tax(10%)	Water Tax	Sewerage Tax	Old Tax	New Tax
7480	Crossing Republic	Maple-B	N/A		Panchsheel Crossing Vijay Nagar		Self Occupied	1465	1465	0	1465	Pakka	More than 4 Meters	2005	2210	Residential		Constructed	2021-11-24	N/A	1465	2920P8	22-004	-	23029.8	0%	2302.98	0	0	-	2303
7481	Crossing Republic	Maple-B	N/A		Panchsheel Crossing Vijay Nagar		Self Occupied	1320	1320	0	1320	Pakka	More than 4 Meters	2005	2211	Residential		Constructed	2021-11-24	N/A	1320	2920P8	22-005	-	20750.4	0%	2075.04	0	0	-	2075
7482	Crossing Republic	Maple-B	N/A		Panchsheel Crossing Vijay Nagar		Self Occupied	1090	1090	0	1090	Pakka	More than 4 Meters	2005	2212	Residential		Constructed	2021-11-24	N/A	1090	2920P8	22-006	-	17134.8	0%	1713.48	0	0	-	1713.5





ZONE-3, WARD-Dundaheada(27)

Sr. No	Mohalla_Name	Govt_Plot_Id	Owner_Name	Father_Name & Husband_Name	Road Name	Mobile Number	Occupancy Status	Plot Area	Total Area On Ground	Total Rented Residential Builtup Area	Total Self Residential Builtup Area	House Type	Road Width	Construction Year	House Number	House Category	Rate Multiplier	Construction Status	Survey Start Date	Old Property Tax Id	Total Builtup Area	Gis_Map_Parcels_Id	Property Label	Old Arv	New Arv	Arv_Difference	Property Tax(10%)	Water Tax	Sewerage Tax	Old Tax	New Tax
7483	Crossing Republic	Maple-B	HemKunj		Panchsheel Crossing Vijay Nagar		Self Occupied	1090	1090	0	1090	Pakka	More than 4 Meters	2005	2307	Residential		Constructed	2021-11-24	N/A	1090	2920P8	23-001	-	17134.8	0%	1713.48	0	0	-	1713.5
7484	Crossing Republic	Maple-B	N/A		Panchsheel Crossing Vijay Nagar		Self Occupied	1320	1320	0	1320	Pakka	More than 4 Meters	2005	2308	Residential		Constructed	2021-11-24	N/A	1320	2920P8	23-002	-	20750.4	0%	2075.04	0	0	-	2075
7485	Crossing Republic	Maple-B	N/A		Panchsheel Crossing Vijay Nagar		Self Occupied	1465	1465	0	1465	Pakka	More than 4 Meters	2005	2309	Residential		Constructed	2021-11-24	N/A	1465	2920P8	23-003	-	23029.8	0%	2302.98	0	0	-	2303





ZONE-3, WARD-Dundaheada(27)

Sr. No	Mohalla_Name	Govt_Plot Id	Owner_Name	Father_Name & Husband_Name	Road Name	Mobile Number	Occupancy Status	Plot Area	Total Area On Ground Floor	Total Rented Residential Builtup Area	Total Self Residential Builtup Area	House Type	Road Width	Construction Year	House Number	House Category	Rate Multiplier	Construction Status	Survey Start Date	Old Property Tax Id	Total Built Up Area	Gis_Map_Parcels_Id	Property Label	Old Arv	New Arv	Arv_Difference	Property Tax(10%)	Water Tax	Sewerage Tax	Old Tax	New Tax
7486	Crossing Republic	Maple-B	N/A		Panchsheel Crossing Vijay Nagar		Self Occupied	1465	1465	0	1465	Pakka	More Than 4 Meters	2005	2310	Residential		Constructed	2021-11-24	N/A	1465	2920P8	23-004	-	19338	0%	1933.8	0	0	-	1933.8
7487	Crossing Republic	Maple-B	Vinay Kohli		Panchsheel Crossing Vijay Nagar		Self Occupied	1320	1320	0	1320	Pakka	More Than 4 Meters	2005	2311	Residential		Constructed	2021-11-24	N/A	1320	2920P8	23-005	-	17424	0%	1742.4	0	0	-	1742.4
7488	Crossing Republic	Maple-B	Rakesh Kumar Poddar		Panchsheel Crossing Vijay Nagar Ghaz		Self Occupied	1090	1090	0	1090	Pakka	More Than 4 Meters	2005	2312	Residential		Constructed	2021-11-24	N/A	1090	2920P8	23-006	-	17134.8	0%	1713.48	0	0	-	1713.5





ZONE-3, WARD-Dundaheada(27)

Sr. No	Mohalla_Name	Govt_Plot_Id	Owner_Name	Father_Name & Husband_Name	Road Name	Mobile Number	Occupancy Status	Plot Area	Total Area On Ground	Total Rented Residential Builtup Area	Total Self Residential Builtup Area	House Type	Road Width	Construction Year	House Number	House Category	Rate Multiplier	Construction Status	Survey Start Date	Old Property Tax Id	Total Builtup Area	Gis_Map_Parcels_Id	Property Label	Old Arv	New Arv	Arv_Difference	Property Tax(10%)	Water Tax	Sewerage Tax	Old Tax	New Tax
7489	Crossing Republic	Maple-B	N/A		Panchsheel Crossing Vijay Nagar		Self Occupied	1090	1090	0	1090	Pakka	More Than 4 Meters	2005	2407	Residential		Constructed	2021-11-24	N/A	1090	2920P8	24-001	-	17134.8	0%	1713.48	0	0	-	1713.5
7490	Crossing Republic	Maple-B	N/A		Panchsheel Crossing Vijay Nagar		Self Occupied	1320	1320	0	1320	Pakka	More Than 4 Meters	2005	2408	Residential		Constructed	2021-11-24	N/A	1320	2920P8	24-002	-	20750.4	0%	2075.04	0	0	-	2075
7491	Crossing Republic	Maple-B	N/A		Panchsheel Crossing Vijay Nagar		Self Occupied	1465	1465	0	1465	Pakka	More Than 4 Meters	2005	2409	Residential		Constructed	2021-11-24	N/A	1465	2920P8	24-003	-	23029.8	0%	2302.98	0	0	-	2303





ZONE-3, WARD-Dundaheada(27)

Sr. No	Mohalla_Name	Govt_Plot_Id	Owner_Name	Father_Name & Husband_Name	Road Name	Mobile Number	Occupancy Status	Plot Area	Total Area On Ground	Total Rented Residential Builtup Area	Total Self Residential Builtup Area	House Type	Road Width	Construction Year	House Number	House Category	Rate Multiplier	Construction Status	Survey Start Date	Old Property Tax Id	Total Builtup Area	Gis Map Parcel Id	Property Label	Old Arv	New Arv	Arv Difference	Property Tax(10%)	Water Tax	Sewerage Tax	Old Tax	New Tax
7492	Crossing Republic	Maple-B	N/A		Panchsheel Crossing Vijay Nagar		Self Occupied	1465	1465	0	1465	Pakka	More than 4 Meters	2005	2410	Residential		Constructed	2021-11-24	N/A	1465	2920P8	24-004	-	23029.8	0%	2302.98	0	0	-	2303
7493	Crossing Republic	Maple-B	N/A		Panchsheel Crossing Vijay Nagar		Self Occupied	1090	1090	0	1090	Pakka	More than 4 Meters	2005	2411	Residential		Constructed	2021-11-24	N/A	1090	2920P8	24-005	-	17134.8	0%	1713.48	0	0	-	1713.5
7494	Crossing Republic	TO WE R YUCA	N/A		Panchsheel Crossing Vijay Nagar		Rented	1425	1425	1425	0	Pakka	More than 4 Meters	2005	1	Residential		Constructed	2021-11-24	N/A	1425	2920P9	00-001	-	25201.1	0%	2520.11	0	0	-	2520.1





ZONE-3, WARD-Dundaheada(27)

Sr. No	Mohalla_Name	Govt_Plot_Id	Owner_Name	Father_Name & Husband_Name	Road Name	Mobile Number	Occupancy Status	Plot Area	Total Area On Ground	Total Rented Residential Builtup Area	Total Self Residential Builtup Area	House Type	Road Width	Construction Year	House Number	House Category	Rate Multiplier	Construction Status	Survey Start Date	Old Property Tax Id	Total Built Up Area	Gis Map Parcel Id	Property Label	Old Arv	New Arv	Arv Difference	Property Tax(10%)	Water Tax	Sewerage Tax	Old Tax	New Tax
7495	Crossing Republic	TO WE R YUCA	N/A		Panchsheel Crossing Vijay Nagar		Rented	1295	1295	1295	0	Pakka	More than 4 Meters	2005	2	Residential		Constructed	2021-11-24	N/A	1295	2920P9	00-002	-	22902.1	0%	2290.21	0	0	-	2290.2
7496	Crossing Republic	TO WE R YUCA	N/A		Panchsheel Crossing Vijay Nagar		Self Occupied	1895	1895	0	1895	Pakka	More than 4 Meters	2005	3	Residential		Constructed	2021-11-24	N/A	1895	2920P9	00-003	-	29789.4	0%	2978.94	0	0	-	2978.9
7497	Crossing Republic	TO WE R YUCA	N/A		Panchsheel Crossing Vijay Nagar		Self Occupied	1895	1895	0	1895	Pakka	More than 4 Meters	2005	4	Residential		Constructed	2021-11-24	N/A	1895	2920P9	00-004	-	29789.4	0%	2978.94	0	0	-	2978.9

ZONE-3, WARD-Dundaheada(27)

Sr. No	Mohalla_Nam e	Gov t_Pl ot Id	Owner _Na me	Fath er_ Na me & Hus band_ Na me	Road Nam e	Mobile_ Nu mber	Occ upa ncy_ Sta tus	Plot_ Are a	Total_ Area_ On_ G round_ Floor	Total_ Rented_ Resid ential_ Built up_ Area	Total_ Self_ Resid ential_ Built up_ Area	Hou se_ Typ e	Roa d_ Wid th	Constru ction_ Year	House _Numb er	Hou se_ Cat egor y	Rat e_ Multipl ier	Con stru ctio n_ Stat us	Surv ey_ Star t_ Date	Old _Pr ope rty_ Tax_ Id	Total_ Built_ Up_ Area	Gis_ Ma p_ Parc el_ Id	Prop erty _Lab el	Old_ Ar v	New_ Arv	Arv_ Diff erence	Property Tax(10%)	Wat er_ Tax	Sew erag e_ Tax	Old_ Tax	New_ Tax
7498	Cross ing Republic	TO WE R YUC CA	Vive k Ver ma	RC Ver ma	Panc hsh el Crossing Vijay Nagar	9911676589	Self Occ upie d	1700	1700	0	1700	Pak ka	More Than 24 Meters	2005	5	Resi den tial		Con stru cted	202 1-11- 24	N/A	1700	2920P9	00-005	-	26724	0%	2672.4	0	0	-	2672.4
7499	Cross ing Republic	TO WE R YUC CA	Ram Gopal Tripathi	Paras ay Tripathi	Panc hsh el Crossing Vijay Nagar	9958897561	Self Occ upie d	1425	1425	0	1425	Pak ka	More Than 24 Meters	2005	6	Resi den tial		Con stru cted	202 1-11- 24	N/A	1425	2920P9	00-006	-	22401	0%	2240.1	0	0	-	2240.1
7500	Cross ing Republic	TO WE R YUC CA	Mayank Gar g	Vire ndr a Kumar Gar g	Panc hsh el Crossing Vijay Nagar Ghaz	9911669873	Self Occ upie d	1425	1425	0	1425	Pak ka	More Than 24 Meters	2005	101	Resi den tial		Con stru cted	202 1-11- 24	N/A	1425	2920P9	01-001	-	22401	0%	2240.1	0	0	-	2240.1





ZONE-3, WARD-Dundaheada(27)

Sr. No	Mohalla_Name	Govt_Plot_Id	Owner_Name	Father_Name & Husband_Name	Road Name	Mobile Number	Occupancy Status	Plot Area	Total Area On Ground Floor	Total Rented Residential Builtup Area	Total Self Residential Builtup Area	House Type	Road Width	Construction Year	House Number	House Category	Rate Multiplier	Construction Status	Survey Start Date	Old Property Tax Id	Total Built Up Area	Gis_Map_Parcels_Id	Property Label	Old Arv	New Arv	Arv_Difference	Property Tax(10%)	Water Tax	Sewerage Tax	Old Tax	New Tax
7501	Crossing Republic	TO WE R YUCA	Vinet Bhal la		Pancshel Crossing Vijay Nagar	9868256834	Rented	1295	1295	0	0	Pak ka	Morethan 4Meters	2005	102	Non Residential	5	Constructed	2021-11-24	N/A	1295	2920P9	01-002	-	136752	0%	13675.2	0	0	-	13675
7502	Crossing Republic	TO WE R YUCA	Balram Gupta		Pancshel Crossing Vijay Nagar		Rented	1895	1895	1895	0	Pak ka	Morethan 4Meters	2005	103	Residential		Constructed	2021-11-24	N/A	1895	2920P9	01-003	-	33513.1	0%	3351.31	0	0	-	3351.3
7503	Crossing Republic	TO WE R YUCA	N/A		Pancshel Crossing Vijay Nagar		Self Occupied	1895	1895	0	1895	Pak ka	Morethan 4Meters	2005	104	Residential		Constructed	2021-11-24	N/A	1895	2920P9	01-004	-	29789.4	0%	2978.94	0	0	-	2978.9





ZONE-3, WARD-Dundaheada(27)

Sr. No	Mohalla_Name	Govt_Plot Id	Owner_Name	Father_Name & Husband_Name	Road Name	Mobile Number	Occupancy Status	Plot Area	Total Area On Ground	Total Rented Residential Builtup Area	Total Self Residential Builtup Area	House Type	Road Width	Construction Year	House Number	House Category	Rate Multiplier	Construction Status	Survey Start Date	Old Property Tax Id	Total Builtup Area	Gis_Map Parcel Id	Property Label	Old Arv	New Arv	Arv_Difference	Property Tax(10%)	Water Tax	Sewerage Tax	Old Tax	New Tax
7504	Crossing Republic	TO WE R YUC CA	Sunita Rani	Late .Dwarkanath Sarin	Panchsheel Crossing Vijay Nagar Ghaz	8860976448	Self Occupied	1700	1700	0	1700	Pakka	More than 4Meters	2005	105	Residential		Constructed	2021-11-24	N/A	1700	2920P9	01-005	-	26724	0%	2672.4	0	0	-	2672.4
7505	Crossing Republic	TO WE R YUC CA	N/A		Panchsheel Crossing Vijay Nagar		Rented	1425	1425	1425	0	Pakka	More than 4Meters	2005	106	Residential		Constructed	2021-11-24	N/A	1425	2920P9	01-006	-	25201.1	0%	2520.11	0	0	-	2520.1
7506	Crossing Republic	TO WE R YUC CA	N/A		Panchsheel Crossing Vijay Nagar		Rented	1425	1425	1425	0	Pakka	More than 4Meters	2005	201	Residential		Constructed	2021-11-24	N/A	1425	2920P9	02-001	-	25201.1	0%	2520.11	0	0	-	2520.1





ZONE-3, WARD-Dundaheada(27)

Sr. No	Mohalla_Nam e	Govt_Plot Id	Owner_Nam e	Father_Nam e & Husb and_Nam e	Road Nam e	Mobile_Nu mber	Occu pancy_Stat us	Plot_Are a	Total_Are a_On_G round_Floor	Total_Rented_Resid ential_Built up_Are a	Total_Self_Resid ential_Built up_Are a	Hou se_Typ e	Roa d_Wid th	Constru ction_Y ear	House _Numb er	Hou se_Cat egor y	Rat e_Mul tipl ier	Con stru ction_Stat us	Surv ey_Star t_D ate	Old _Pr ope rty_Tax _Id	Total_Built_Up_Ar ea	Gis_Ma p_Parc el_Id	Prop erty _Lab el	Old_Ar v	New_Ar v	Arv_Diff erence	Property Tax(10%)	Wat er_T ax	Sew erag e_T ax	Old_T ax	New_T ax
7507	Cross ing Republic	TO WE R YUCA	N/A		Panc hsh el Crossing Vijay Nagar		Self Occ upie d	1295	1295	0	1295	Pak ka	More than 4Meters	2005	202	Resi dential		Con stru cted	2021-11-24	N/A	1295	2920P9	02-002	-	20357.4	0%	2035.74	0	0	-	2035.7
7508	Cross ing Republic	TO WE R YUCA	Raje ndr a Arora	Bald ev Raj Arora	Panc hsh el Crossing Vijay Nagar	9811036890	Self Occ upie d	1895	1895	0	1895	Pak ka	More than 4Meters	2005	203	Resi dential		Con stru cted	2021-11-24	N/A	1895	2920P9	02-003	-	29789.4	0%	2978.94	0	0	-	2978.9
7509	Cross ing Republic	TO WE R YUCA	N/A		Panc hsh el Crossing Vijay Nagar		Self Occ upie d	1895	1895	0	1895	Pak ka	More than 4Meters	2005	204	Resi dential		Con stru cted	2021-11-24	N/A	1895	2920P9	02-004	-	29789.4	0%	2978.94	0	0	-	2978.9





ZONE-3, WARD-Dundaheada(27)

Sr. No	Mohalla_Nam e	Govt_Plot Id	Owner_Nam e	Fath er_Nam e & Hus band_Nam e	Road Nam e	Mobile_Nu mber	Occ upa ncy_Stat us	Plot_Are a	Total_Are a_On_G round_Floor	Total_Rented_Resid ential_Builtup_Are a	Total_Self_Resid ential_Built up_Are a	Hou se_Typ e	Roa d_Wid th	Constru ction_Y ear	House _Numb er	Hou se_Cat egor y	Rat e_Mul tipl ier	Con stru ction_Stat us	Surv ey_Star t_D ate	Old _Pr ope rty_Tax _Id	Total_Built Up_Are a	Gis_Ma p_Parc el_Id	Prop erty _Lab el	Old_Ar v	New_Arv	Arv_Diff erence	Property Tax(10%)	Wat er_T ax	Sew erag e_T ax	Old_T ax	New_T ax
7510	Cross ing Republic	TO WE R YUCA	Ashi sh Kes har wani		Panc hshe el Cross ing Vijay Nagar		Rented	1700	1700	1700	0	Pak ka	More than 24 Meters	2005	205	Resid ential		Con stru ction_Stat us	202 1-11-24	N/A	1700	2920P9	02-005	-	30064.5	0%	3006.45	0	0	-	3006.5
7511	Cross ing Republic	TO WE R YUCA	Praveen Gau tam		Panc hshe el Cross ing Vijay Nagar		Self Occupied	1425	1425	0	1425	Pak ka	More than 24 Meters	2005	206	Resid ential		Con stru ction_Stat us	202 1-11-24	N/A	1425	2920P9	02-006	-	22401	0%	2240.1	0	0	-	2240.1
7512	Cross ing Republic	TO WE R YUCA	Sum an Sikh awat		Panc hshe el Cross ing Vijay Nagar	8800309901	Rented	1425	1425	1425	0	Pak ka	More than 24 Meters	2005	301	Resid ential		Con stru ction_Stat us	202 1-11-24	N/A	1425	2920P9	03-001	-	25201.1	0%	2520.11	0	0	-	2520.1





ZONE-3, WARD-Dundaheada(27)

Sr. No	Mohalla_Nam e	Govt_Plot Id	Owner_Nam e	Father_Nam e & Husban d_Nam e	Road Nam e	Mobile_Nu mber	Occu pancy_Statu s	Plot_Are a	Total_Are a_On_G round_Floor	Total_Rented_Resid ential_Builtup_Are a	Total_Self_Resid ential_Built up_Are a	Hou se_Typ e	Roa d_Wid th	Constru ction_Y ear	House _Numb er	Hou se_Cat egor y	Rat e_Mul tipl ier	Con stru ctio n_Statu s	Surv ey_Star t_D ate	Old _Pr ope rty_Tax _Id	Total_Built_ Up_Are a	Gis_Ma p_Parc el_Id	Prop erty _Lab el	Old_Ar v	New_Ar v	Arv_Diff erence	Property Tax(10%)	Wat er_T ax	Sew erag e_T ax	Old_T ax	New_T ax
7513	Cross ing Republic	TO WE R YUCA	Sob ha Gar g		Panc hshe el Cross ing Vijay Nagar	9811731773	Rented	1295	1295	1295	0	Pak ka	More than 24 Meters	2005	302	Resid ential		Constructed	2021-11-24	N/A	1295	2920P9	03-002	-	22902.1	0%	2290.21	0	0	-	2290.2
7514	Cross ing Republic	TO WE R YUCA	Sinh a		Panc hshe el Cross ing Vijay Nagar	9717095636	Self Occupied	1895	1895	0	1895	Pak ka	More than 24 Meters	2005	303	Resid ential		Constructed	2021-11-24	N/A	1895	2920P9	03-003	-	29789.4	0%	2978.94	0	0	-	2978.9
7515	Cross ing Republic	TO WE R YUCA	Ree na Rast ogi Mittal	Niti n Mittal	Panc hshe el Cross ing Vijay Nagar Ghaz	8826868399	Self Occupied	1895	1895	0	1895	Pak ka	More than 24 Meters	2005	304	Resid ential		Constructed	2021-11-24	N/A	1895	2920P9	03-004	-	29789.4	0%	2978.94	0	0	-	2978.9





ZONE-3, WARD-Dundaheada(27)

Sr. No	Mohalla_Name	Govt_Plot_Id	Owner_Name	Father_Name & Husband_Name	Road Name	Mobile Number	Occupancy Status	Plot Area	Total Area On Ground Floor	Total Rented Residential Builtup Area	Total Self Residential Builtup Area	House Type	Road Width	Construction Year	House Number	House Category	Rate Multiplier	Construction Status	Survey Start Date	Old Property Tax Id	Total Built Up Area	Gis Map Parcel Id	Property Label	Old Arv	New Arv	Arv Difference	Property Tax(10%)	Water Tax	Sewerage Tax	Old Tax	New Tax
7516	Crossing Republic	TO WE R YUC CA	N/A		Panchsheel Crossing Vijay Nagar		Rented	1700	1700	1700	0	Pakka	More Than 24 Meters	2005	305	Residential		Constructed	2021-11-24	N/A	1700	2920P9	03-005	-	30064.5	0%	3006.45	0	0	-	3006.5
7517	Crossing Republic	TO WE R YUC CA	Praveen Kumar Rastogi / Sanjeeta Rastogi	Suresh Chand Rastogi	Panchsheel Crossing Vijay Nagar Ghaziabad	9717653331	Self Occupied	1425	1425	0	1425	Pakka	More Than 24 Meters	2005	306	Residential		Constructed	2021-11-24	N/A	1425	2920P9	03-006	-	22401	0%	2240.1	0	0	-	2240.1





ZONE-3, WARD-Dundaheada(27)

Sr. No	Mohalla_Nam e	Govt_Plot Id	Owner_Nam e	Fath er_Nam e & Husb and_Nam e	Road Nam e	Mobile_Nu mber	Occ upancy_Stat us	Plot_Are a	Total_Are a_On_G round_Floor	Total_Rented_Resid ential_Builtup_Are a	Total_Self_Resid ential_Built up_Are a	Hou se_Typ e	Roa d_Wid th	Constru ction_Y ear	House _Numb er	Hou se_Cat egor y	Rat e_Mul tiplie r	Con stru ction_Stat us	Surv ey_Star t_D ate	Old _Pr ope rty_Tax _Id	Total_Built_ Up_Are a	Gis_Ma p_Parc el_Id	Prop erty _Lab el	Old_Ar v	New_Ar v	Arv_Diff erence	Property Tax(10%)	Wat er_T ax	Sew erag e_T ax	Old_T ax	New_T ax
7518	Cross ing Republic	TO WE R YUCA	N/A		Panc hsh el Crossing Vijay Nagar		Self Occ upie d	1425	1425	0	1425	Pak ka	More Than 24 Meters	2005	401	Resi den tial		Con stru ction_Stat us	202 1-11-24	N/A	1425	2920P9	04-001	-	22401	0%	2240.1	0	0	-	2240.1
7519	Cross ing Republic	TO WE R YUCA	Anu rag		Panc hsh el Crossing Vijay Nagar		Ren ted	1295	1295	1295	0	Pak ka	More Than 24 Meters	2005	402	Resi den tial		Con stru ction_Stat us	202 1-11-24	N/A	1295	2920P9	04-002	-	22902.1	0%	2290.21	0	0	-	2290.2
7520	Cross ing Republic	TO WE R YUCA	Tapesh Vashisth	Radhakrishna Sharma	Panc hsh el Crossing Vijay Nagar Ghaz	9818078696	Self Occ upie d	1895	1895	0	1895	Pak ka	More Than 24 Meters	2005	403	Resi den tial		Con stru ction_Stat us	202 1-11-24	N/A	1895	2920P9	04-003	-	29789.4	0%	2978.94	0	0	-	2978.9

ZONE-3, WARD-Dundaheada(27)

Sr. No	Mohalla_Name	Govt_Plot_Id	Owner_Name	Father_Name & Husband_Name	Road Name	Mobile_Number	Occupancy_Status	Plot_Area	Total_Area_On_Ground_Floor	Total_Rented_Residential_Builtup_Area	Total_Self_Residential_Builtup_Area	House_Type	Road_Width	Construction_Year	House_Number	House_Category	Rate_Multiplier	Construction_Status	Survey_Start_Date	Old_Property_Tax_Id	Total_Builtup_Area	Gis_Map_Parcels_Id	Property_Label	Old_Arv	New_Arv	Arv_Difference	Property_Tax(10%)	Water_Tax	Sewerage_Tax	Old_Tax	New_Tax
7521	Crossing Republic	TO WE R YUC CA	Deepak Sachdeva/Rishi Sachdeva	Ashok Sachdeva	Panchsheel Crossing Vijay Nagar Ghaziabad	9810409404	Self Occupied	1895	1895	0	1895	Pakka	More Than 24 Meters	2005	404	Residential		Constructed	2021-11-24	N/A	1895	2920P9	04-004	-	29789.4	0%	2978.94	0	0	-	2978.9
7522	Crossing Republic	TO WE R YUC CA	Sharad Kumar Sharma		Panchsheel Crossing Vijay Nagar Ghaziabad		Self Occupied	1700	1700	0	1700	Pakka	More Than 24 Meters	2005	405	Residential		Constructed	2021-11-24	N/A	1700	2920P9	04-005	-	26724	0%	2672.4	0	0	-	2672.4
7523	Crossing Republic	TO WE R YUC CA	Suniti Sharma		Panchsheel Crossing Vijay Nagar Ghaziabad	9910053281	Rented	1425	1425	1425	0	Pakka	More Than 24 Meters	2005	406	Residential		Constructed	2021-11-24	N/A	1425	2920P9	04-006	-	25201.1	0%	2520.11	0	0	-	2520.1





ZONE-3, WARD-Dundaheada(27)

Sr. No	Mohalla_Name	Govt_Plot Id	Owner_Name	Father_Name & Husband_Name	Road Name	Mobile Number	Occupancy Status	Plot Area	Total Area On Ground Floor	Total Rented Residential Builtup Area	Total Self Residential Builtup Area	House Type	Road Width	Construction Year	House Number	House Category	Rate Multiplier	Construction Status	Survey Start Date	Old Property Tax Id	Total Built Up Area	Gis Map Parcel Id	Property Label	Old Arv	New Arv	Arv_Difference	Property Tax(10%)	Water Tax	Sewerage Tax	Old Tax	New Tax
7524	Crossing Republic	TO WE R YUCA	N/A		Panchsheel Crossing Vijay Nagar		Self Occupied	1425	1425	0	1425	Pakka	More Than 24 Meters	2005	501	Residential		Constructed	2021-11-24	N/A	1425	2920P9	05-001	-	22401	0%	2240.1	0	0	-	2240.1
7525	Crossing Republic	TO WE R YUCA	Suman Mandal	khudi Ramandal	Panchsheel Crossing Vijay Nagar	9971699964	Self Occupied	1295	1295	0	1295	Pakka	More Than 24 Meters	2005	502	Residential		Constructed	2021-11-24	N/A	1295	2920P9	05-002	-	20357.4	0%	2035.74	0	0	-	2035.7
7526	Crossing Republic	TO WE R YUCA	Vijit Dubey	Vs dubey	Panchsheel Crossing Vijay Nagar	8130193711	Self Occupied	1895	1895	0	1895	Pakka	More Than 24 Meters	2005	503	Residential		Constructed	2021-11-24	N/A	1895	2920P9	05-003	-	29789.4	0%	2978.94	0	0	-	2978.9





ZONE-3, WARD-Dundaheada(27)

Sr. No	Mohalla_Name	Govt_Plot_Id	Owner_Name	Father_Name & Husband_Name	Road Name	Mobile Number	Occupancy Status	Plot Area	Total Area On Ground	Total Rented Residential Builtup Area	Total Self Residential Builtup Area	House Type	Road Width	Construction Year	House Number	House Category	Rate Multiplier	Construction Status	Survey Start Date	Old Property Tax Id	Total Builtup Area	Gis_Map_Parcels_Id	Property Label	Old Arv	New Arv	Arv_Difference	Property Tax(10%)	Water Tax	Sewerage Tax	Old Tax	New Tax
7527	Crossing Republic	TO WE R YUCA	N/A		Panchsheel Crossing Vijay Nagar		Self Occupied	1895	1895	0	1895	Pakka	More Than 4 Meters	2005	504	Residential		Constructed	2021-11-24	N/A	1895	2920P9	05-004	-	29789.4	0%	2978.94	0	0	-	2978.9
7528	Crossing Republic	TO WE R YUCA	N/A		Panchsheel Crossing Vijay Nagar		Self Occupied	1700	1700	0	1700	Pakka	More Than 4 Meters	2005	505	Residential		Constructed	2021-11-24	N/A	1700	2920P9	05-005	-	26724	0%	2672.4	0	0	-	2672.4
7529	Crossing Republic	TO WE R YUCA	N/A		Panchsheel Crossing Vijay Nagar		Rented	1425	1425	1425	0	Pakka	More Than 4 Meters	2005	506	Residential		Constructed	2021-11-24	N/A	1425	2920P9	05-006	-	25201.1	0%	2520.11	0	0	-	2520.1





ZONE-3, WARD-Dundaheada(27)

Sr. No	Mohalla_Name	Govt_Plot_Id	Owner_Name	Father_Name & Husband_Name	Road Name	Mobile Number	Occupancy Status	Plot Area	Total Area On Ground	Total Rented Residential Builtup Area	Total Self Residential Builtup Area	House Type	Road Width	Construction Year	House Number	House Category	Rate Multiplier	Construction Status	Survey Start Date	Old Property Tax Id	Total Built Up Area	Gis Map Parcel Id	Property Label	Old Arv	New Arv	Arv Difference	Property Tax(10%)	Water Tax	Sewerage Tax	Old Tax	New Tax
7530	Crossing Republic	TO WE R YUCA	N/A		Panchsheel Crossing Vijay Nagar		Self Occupied	1425	1425	0	1425	Pakka	More than 4 Meters	2005	601	Residential		Constructed	2021-11-24	N/A	1425	2920P9	06-001	-	22401	0%	2240.1	0	0	-	2240.1
7531	Crossing Republic	TO WE R YUCA	N/A		Panchsheel Crossing Vijay Nagar		Self Occupied	1295	1295	0	1295	Pakka	More than 4 Meters	2005	602	Residential		Constructed	2021-11-24	N/A	1295	2920P9	06-002	-	20357.4	0%	2035.74	0	0	-	2035.7
7532	Crossing Republic	TO WE R YUCA	N/A		Panchsheel Crossing Vijay Nagar		Self Occupied	1895	1895	0	1895	Pakka	More than 4 Meters	2005	603	Residential		Constructed	2021-11-24	N/A	1895	2920P9	06-003	-	29789.4	0%	2978.94	0	0	-	2978.9





ZONE-3, WARD-Dundaheada(27)

Sr. No	Mohalla_Nam e	Gov t_Pl ot Id	Owner _Name	Fath er_ Name & Hus band_ Name	Road Name	Mobile_ Nu mber	Occ upancy _Sta tus	Plot_ Area	Total_ Area_ On_ G round_ Floor	Total_ Rented_ Resid ential_ Builtup_ Area	Total_ Self_ Resid ential_ Built up_ Area	Hou se_ Typ e	Roa d_ Wid th	Constru ction_ Year	House _Numb er	Hou se_ Cat egor y	Rat e_ Multipl ier	Con stru ctio n_ Stat us	Surv ey_ Start_ Date	Old _Pr ope rty_ Tax_ Id	Total_ Built_ Up_ Area	Gis_ Ma p_ Parc el_ Id	Prop erty _Lab el	Old_ Ar v	New_ Arv	Arv_ Diff erence	Property Tax(10%)	Wat er_ Tax	Sew erag e_ Tax	Old_ Tax	New_ Tax
7533	Cross ing Republic	TO WE R YUC CA	Gau rav Sharma	Gan ga Vish nu Sharma	Panc hsh el Cros sing Vijay Nagar Ghaz	9958244699	Self Occ upie d	1895	1895	0	1895	Pak ka	More Than 4 Meters	2005	604	Resi den tial		Con stru cted	202 1-11- 24	N/A	1895	2920P9	06- 004	-	29789.4	0%	2978.94	0	0	-	2978.9
7534	Cross ing Republic	TO WE R YUC CA	Kris hna Kumari /Lad ha Singh	Lad ha Singh	Panc hsh el Cros sing Vijay Nagar Ghaz iabad	9871776880	Self Occ upie d	1700	1700	0	1700	Pak ka	More Than 4 Meters	2005	605	Resi den tial		Con stru cted	202 1-11- 24	N/A	1700	2920P9	06- 005	-	26724	0%	2672.4	0	0	-	2672.4
7535	Cross ing Republic	TO WE R YUC CA	N/A		Panc hsh el Cros sing Vijay Nagar		Ren ted	1425	1425	1425	0	Pak ka	More Than 4 Meters	2005	606	Resi den tial		Con stru cted	202 1-11- 24	N/A	1425	2920P9	06- 006	-	25201.1	0%	2520.11	0	0	-	2520.1





ZONE-3, WARD-Dundaheada(27)

Sr. No	Mohalla_Name	Govt_Plot Id	Owner_Name	Father_Name & Husband_Name	Road Name	Mobile Number	Occupancy Status	Plot Area	Total Area On Ground Floor	Total Rented Residential Builtup Area	Total Self Residential Builtup Area	House Type	Road Width	Construction Year	House Number	House Category	Rate Multiplier	Construction Status	Survey Start Date	Old Property Tax Id	Total Builtup Area	Gis_Map_Parcel_Id	Property Label	Old Arv	New Arv	Arv_Difference	Property Tax(10%)	Water Tax	Sewerage Tax	Old Tax	New Tax
7536	Crossing Republic	TO WE R YUCA	Nagma Ehsani		Panchsheel Crossing Vijay Nagar	9873001790	Rented	1425	1425	1425	0	Pakka	More Than 24 Meters	2005	701	Residential		Constructed	2021-11-24	N/A	1425	2920P9	07-001	-	25201.1	0%	2520.11	0	0	-	2520.1
7537	Crossing Republic	TO WE R YUCA	Jitendra Kumar	Bahadur Chand	Panchsheel Crossing Vijay Nagar	9873412933	Self Occupied	1295	1295	0	1295	Pakka	More Than 24 Meters	2005	702	Residential		Constructed	2021-11-24	N/A	1295	2920P9	07-002	-	20357.4	0%	2035.74	0	0	-	2035.7
7538	Crossing Republic	TO WE R YUCA	Sunit Saxena	Anand Swaroop Saxena	Panchsheel Crossing Vijay Nagar Ghaziaba	9899160900	Self Occupied	1895	1895	0	1895	Pakka	More Than 24 Meters	2005	703	Residential		Constructed	2021-11-24	N/A	1895	2920P9	07-003	-	29789.4	0%	2978.94	0	0	-	2978.9





ZONE-3, WARD-Dundaheada(27)

Sr. No	Mohalla_Name	Govt_Plot Id	Owner_Name	Father_Name & Husband_Name	Road Name	Mobile Number	Occupancy Status	Plot Area	Total Area On Ground	Total Rented Residential Builtup Area	Total Self Residential Builtup Area	House Type	Road Width	Construction Year	House Number	House Category	Rate Multiplier	Construction Status	Survey Start Date	Old Property Tax Id	Total Builtup Area	Gis_Map Parcel Id	Property Label	Old Arv	New Arv	Arv_Difference	Property Tax(10%)	Water Tax	Sewerage Tax	Old Tax	New Tax
7539	Crossing Republic	TO WE R YUCA	Sumit Sood	Primal Sood	Panchsheel Crossing Vijay Nagar	9910604611	Self Occupied	1895	1895	0	1895	Pakka	More than 24 Meters	2005	704	Residential		Constructed	2021-11-24	N/A	1895	2920P9	07-004	-	29789.4	0%	2978.94	0	0	-	2978.9
7540	Crossing Republic	TO WE R YUCA	Ram Krishan Munde pi	late Ram a Nand munde pi	Panchsheel Crossing Vijay Nagar Ghaz	7060623865	Self Occupied	1700	1700	0	1700	Pakka	More than 24 Meters	2005	705	Residential		Constructed	2021-11-24	N/A	1700	2920P9	07-005	-	26724	0%	2672.4	0	0	-	2672.4
7541	Crossing Republic	TO WE R YUCA	Vikas		Panchsheel Crossing Vijay Nagar		Rented	1425	1425	1425	0	Pakka	More than 24 Meters	2005	706	Residential		Constructed	2021-11-24	N/A	1425	2920P9	07-006	-	25201.1	0%	2520.11	0	0	-	2520.1





ZONE-3, WARD-Dundaheada(27)

Sr. No	Mohalla_Name	Govt_Plot Id	Owner_Name	Father_Name & Husband_Name	Road Name	Mobile Number	Occupancy Status	Plot Area	Total Area On Ground	Total Rented Residential Builtup Area	Total Self Residential Builtup Area	House Type	Road Width	Construction Year	House Number	House Category	Rate Multiplier	Construction Status	Survey Start Date	Old Property Tax Id	Total Built Up Area	Gis Map Parcel Id	Property Label	Old Arv	New Arv	Arv Difference	Property Tax(10%)	Water Tax	Sewerage Tax	Old Tax	New Tax
7542	Crossing Republic	TO WE R YUCA	Ravindra Gupta		Panchsheel Crossing Vijay Nagar	9012126904	Rented	1425	1425	1425	0	Pakka	More than 4 Meters	2005	801	Residential		Constructed	2021-11-24	N/A	1425	2920P9	08-001	-	25201.1	0%	2520.11	0	0	-	2520.1
7543	Crossing Republic	TO WE R YUCA	N/A		Panchsheel Crossing Vijay Nagar		Self Occupied	1295	1295	0	1295	Pakka	More than 4 Meters	2005	802	Residential		Constructed	2021-11-24	N/A	1295	2920P9	08-002	-	20357.4	0%	2035.74	0	0	-	2035.7
7544	Crossing Republic	TO WE R YUCA	Shashi Prabh Singh		Panchsheel Crossing Vijay Nagar		Rented	1895	1895	1895	0	Pakka	More than 4 Meters	2005	803	Residential		Constructed	2021-11-24	N/A	1895	2920P9	08-003	-	33513.1	0%	3351.31	0	0	-	3351.3





ZONE-3, WARD-Dundaheada(27)

Sr. No	Mohalla_Name	Govt_Plot Id	Owner_Name	Father_Name & Husband_Name	Road Name	Mobile Number	Occupancy Status	Plot Area	Total Area On Ground Floor	Total Rented Residential Builtup Area	Total Self Residential Builtup Area	House Type	Road Width	Construction Year	House Number	House Category	Rate Multiplier	Construction Status	Survey Start Date	Old Property Tax Id	Total Built Up Area	Gis_Map Parcel Id	Property Label	Old Arv	New Arv	Arv_Difference	Property Tax(10%)	Water Tax	Sewerage Tax	Old Tax	New Tax
7545	Crossing Republic	TO WE R YUCA	N/A		Panchsheel Crossing Vijay Nagar		Self Occupied	1895	1895	0	1895	Pakka	More than 4 Meters	2005	804	Residential		Constructed	2021-11-24	N/A	1895	2920P9	08-004	-	29789.4	0%	2978.94	0	0	-	2978.9
7546	Crossing Republic	TO WE R YUCA	Sho Gopal		Panchsheel Crossing Vijay Nagar	9810376149	Rented	1700	1700	1700	0	Pakka	More than 4 Meters	2005	805	Residential		Constructed	2021-11-24	N/A	1700	2920P9	08-005	-	30064.5	0%	3006.45	0	0	-	3006.5
7547	Crossing Republic	TO WE R YUCA	Anupam Srivastava		Panchsheel Crossing Vijay Nagar	9958381113	Rented	1425	1425	1425	0	Pakka	More than 4 Meters	2005	806	Residential		Constructed	2021-11-24	N/A	1425	2920P9	08-006	-	25201.1	0%	2520.11	0	0	-	2520.1





ZONE-3, WARD-Dundaheada(27)

Sr. No	Mohalla_Name	Govt_Plot_Id	Owner_Name	Father_Name & Husband_Name	Road Name	Mobile Number	Occupancy Status	Plot Area	Total Area On Ground	Total Rented Residential Builtup Area	Total Self Residential Builtup Area	House Type	Road Width	Construction Year	House Number	House Category	Rate Multiplier	Construction Status	Survey Start Date	Old Property Tax Id	Total Built Up Area	Gis_Map_Parcels_Id	Property Label	Old Arv	New Arv	Arv_Difference	Property Tax(10%)	Water Tax	Sewerage Tax	Old Tax	New Tax
7548	Crossing Republic	TO WE R YUCA	Anuj Batta		Panchsheel Crossing Vijay Nagar	9811272614	Rented	1895	1895	1895	0	Pakka	More Than 24 Meters	2005	903	Residential		Constructed	2021-11-24	N/A	1895	2920P9	09-003	-	33513.1	0%	3351.31	0	0	-	3351.3
7549	Crossing Republic	TO WE R YUCA	N/A		Panchsheel Crossing Vijay Nagar		Self Occupied	1895	1895	0	1895	Pakka	More Than 24 Meters	2005	904	Residential		Constructed	2021-11-24	N/A	1895	2920P9	09-004	-	29789.4	0%	2978.94	0	0	-	2978.9
7550	Crossing Republic	TO WE R YUCA	N/A		Panchsheel Crossing Vijay Nagar		Self Occupied	1700	1700	0	1700	Pakka	More Than 24 Meters	2005	905	Residential		Constructed	2021-11-24	N/A	1700	2920P9	09-005	-	26724	0%	2672.4	0	0	-	2672.4





ZONE-3, WARD-Dundaheada(27)

Sr. No	Mohalla_Name	Govt_Plot Id	Owner_Name	Father_Name & Husband_Name	Road Name	Mobile Number	Occupancy Status	Plot Area	Total Area On Ground Floor	Total Rented Residential Builtup Area	Total Self Residential Builtup Area	House Type	Road Width	Construction Year	House Number	House Category	Rate Multiplier	Construction Status	Survey Start Date	Old Property Tax Id	Total Builtup Area	Gis Map Parcel Id	Property Label	Old Arv	New Arv	Arv_Difference	Property Tax(10%)	Water Tax	Sewerage Tax	Old Tax	New Tax
7551	Crossing Republic	TO WE R YUCA	Gursharan & Simmi Gulchi	Amrjet Singh	Panchsheel Crossing Vijay Nagar Ghaziabad	7042895295	Self Occupied	1425	1425	0	1425	Pakka	More Than 4 Meters	2005	906	Residential		Constructed	2021-11-24	N/A	1425	2920P9	09-006	-	22401	0%	2240.1	0	0	-	2240.1
7552	Crossing Republic	TO WE R YUCA	N/A		Panchsheel Crossing Vijay Nagar		Self Occupied	1425	1425	0	1425	Pakka	More Than 4 Meters	2005	1001	Residential		Constructed	2021-11-24	N/A	1425	2920P9	10-001	-	22401	0%	2240.1	0	0	-	2240.1
7553	Crossing Republic	TO WE R YUCA	N/A		Panchsheel Crossing Vijay Nagar		Self Occupied	1295	1295	0	1295	Pakka	More Than 4 Meters	2005	1002	Residential		Constructed	2021-11-24	N/A	1295	2920P9	10-002	-	20357.4	0%	2035.74	0	0	-	2035.7





ZONE-3, WARD-Dundaheada(27)

Sr. No	Mohalla_Name	Govt_Plot Id	Owner_Name	Father_Name & Husband_Name	Road Name	Mobile Number	Occupancy Status	Plot Area	Total Area On Ground	Total Rented Residential Builtup Area	Total Self Residential Builtup Area	House Type	Road Width	Construction Year	House Number	House Category	Rate Multiplier	Construction Status	Survey Start Date	Old Property Tax Id	Total Built Up Area	Gis Map Parcel Id	Property Label	Old Arv	New Arv	Arv_Difference	Property Tax(10%)	Water Tax	Sewerage Tax	Old Tax	New Tax
7554	Crossing Republic	TO WE R YUCA	N/A		Panchsheel Crossing Vijay Nagar		Self Occupied	1895	1895	0	1895	Pakka	TwelveT o24	2005	1003	Residential		Constructed	2021-11-24	N/A	1895	2920P9	10-003	-	25014	0%	2501.4	0	0	-	2501.4
7555	Crossing Republic	TO WE R YUCA	N/A		Panchsheel Crossing Vijay Nagar		Self Occupied	1895	1895	0	1895	Pakka	MoreThan24Meters	2005	1004	Residential		Constructed	2021-11-24	N/A	1895	2920P9	10-004	-	29789.4	0%	2978.94	0	0	-	2978.9
7556	Crossing Republic	TO WE R YUCA	Vishal Gupta	Om kar Gupta	Panchsheel Crossing Vijay Nagar	9711701721	Self Occupied	1700	1700	0	1700	Pakka	MoreThan24Meters	2005	1005	Residential		Constructed	2021-11-24	N/A	1700	2920P9	10-005	-	26724	0%	2672.4	0	0	-	2672.4





ZONE-3, WARD-Dundaheada(27)

Sr. No	Mohalla_Name	Govt_Plot_Id	Owner_Name	Father_Name & Husband_Name	Road Name	Mobile Number	Occupancy Status	Plot Area	Total Area On Ground	Total Rented Residential Builtup Area	Total Self Residential Builtup Area	House Type	Road Width	Construction Year	House Number	House Category	Rate Multiplier	Construction Status	Survey Start Date	Old Property Tax Id	Total Built Up Area	Gis_Map_Parcels_Id	Property Label	Old Arv	New Arv	Arv_Difference	Property Tax(10%)	Water Tax	Sewerage Tax	Old Tax	New Tax
7557	Crossing Republic	TO WE R YUCA	N/A		Panchsheel Crossing Vijay Nagar		Self Occupied	1425	1425	0	1425	Pakka	More Than 4 Meters	2005	1006	Residential		Constructed	2021-11-24	N/A	1425	2920P9	10-006	-	22401	0%	2240.1	0	0	-	2240.1
7558	Crossing Republic	TO WE R YUCA	Devansh Varshey		Panchsheel Crossing Vijay Nagar		Rented	1425	1245	1245	0	Pakka	More Than 4 Meters	2005	1101	Residential		Constructed	2021-11-24	N/A	1245	2920P9	11-001	-	22017.8	0%	2201.78	0	0	-	2201.8
7559	Crossing Republic	TO WE R YUCA	N/A		Panchsheel Crossing Vijay Nagar		Self Occupied	1295	1295	0	1295	Pakka	More Than 4 Meters	2005	1102	Residential		Constructed	2021-11-24	N/A	1295	2920P9	11-002	-	20357.4	0%	2035.74	0	0	-	2035.7





ZONE-3, WARD-Dundaheada(27)

Sr. No	Mohalla_Name	Govt_Plot Id	Owner_Name	Father_Name & Husband_Name	Road Name	Mobile Number	Occupancy Status	Plot Area	Total Area On Ground Floor	Total Rented Residential Builtup Area	Total Self Residential Builtup Area	House Type	Road Width	Construction Year	House Number	House Category	Rate Multiplier	Construction Status	Survey Start Date	Old Property Tax Id	Total Built Up Area	Gis_Map_Parcels_Id	Property Label	Old Arv	New Arv	Arv_Difference	Property Tax(10%)	Water Tax	Sewerage Tax	Old Tax	New Tax
7560	Crossing Republic	TO WE R YUCA	Nee raj Mehrotra		Panchsheel Crossing Vijay Nagar		Rented	1895	1895	1895	0	Pakka	More Than 4 Meters	2005	1103	Residential		Constructed	2021-11-24	N/A	1895	2920P9	11-003	-	33513.1	0%	3351.31	0	0	-	3351.3
7561	Crossing Republic	TO WE R YUCA	Varsha Shukla		Panchsheel Crossing Vijay Nagar	8953165555	Rented	1895	1895	1895	0	Pakka	More Than 4 Meters	2005	1104	Residential		Constructed	2021-11-24	N/A	1895	2920P9	11-004	-	33513.1	0%	3351.31	0	0	-	3351.3
7562	Crossing Republic	TO WE R YUCA	Bhatt		Panchsheel Crossing Vijay Nagar		Rented	1700	1700	1700	0	Pakka	More Than 4 Meters	2005	1105	Residential		Constructed	2021-11-24	N/A	1700	2920P9	11-005	-	30064.5	0%	3006.45	0	0	-	3006.5





ZONE-3, WARD-Dundaheada(27)

Sr. No	Mohalla_Name	Govt_Plot Id	Owner_Name	Father_Name & Husband_Name	Road Name	Mobile Number	Occupancy Status	Plot Area	Total Area On Ground Floor	Total Rented Residential Builtup Area	Total Self Residential Builtup Area	House Type	Road Width	Construction Year	House Number	House Category	Rate Multiplier	Construction Status	Survey Start Date	Old Property Tax Id	Total Built Up Area	Gis Map Parcel Id	Property Label	Old Arv	New Arv	Arv_Difference	Property Tax(10%)	Water Tax	Sewerage Tax	Old Tax	New Tax
7563	Crossing Republic	TO WE R YUC CA	Aalok Khandelwal		Panchsheel Crossing Vijay Nagar		Rented	1425	1425	1425	0	Pakka	More Than 4 Meters	2005	1106	Residential		Constructed	2021-11-24	N/A	1425	2920P9	11-006	-	25201.1	0%	2520.11	0	0	-	2520.1
7564	Crossing Republic	TO WE R YUC CA	Manisha Choudhary/Vikrant Choudhary	Bhupendra Singh Yadav Vikrant Choudhary	Panchsheel Crossing Vijay Nagar Ghaziabad	9560466695	Self Occupied	1425	1425	0	1425	Pakka	More Than 4 Meters	2005	1201	Residential		Constructed	2021-11-24	N/A	1425	2920P9	12-001	-	22401	0%	2240.1	0	0	-	2240.1





ZONE-3, WARD-Dundaheada(27)

Sr. No	Mohalla_Name	Govt_Plot_Id	Owner_Name	Father_Name & Husband_Name	Road Name	Mobile Number	Occupancy Status	Plot Area	Total Area On Ground	Total Rented Residential Builtup Area	Total Self Residential Builtup Area	House Type	Road Width	Construction Year	House Number	House Category	Rate Multiplier	Construction Status	Survey Start Date	Old Property Tax Id	Total Built Up Area	Gis_Map_Parcels_Id	Property Label	Old Arv	New Arv	Arv_Difference	Property Tax(10%)	Water Tax	Sewerage Tax	Old Tax	New Tax
7565	Crossing Republic	TO WE R YUCA	N/A		Panchsheel Crossing Vijay Nagar		Self Occupied	1295	1295	0	1295	Pakka	More Than 4 Meters	2005	1202	Residential		Constructed	2021-11-24	N/A	1295	2920P9	12-002	-	20357.4	0%	2035.74	0	0	-	2035.7
7566	Crossing Republic	TO WE R YUCA	N/A		Panchsheel Crossing Vijay Nagar		Self Occupied	1895	1895	0	1895	Pakka	More Than 4 Meters	2005	1203	Residential		Constructed	2021-11-24	N/A	1895	2920P9	12-003	-	29789.4	0%	2978.94	0	0	-	2978.9
7567	Crossing Republic	TO WE R YUCA	N/A		Panchsheel Crossing Vijay Nagar		Self Occupied	1895	1895	0	1895	Pakka	More Than 4 Meters	2005	1204	Residential		Constructed	2021-11-24	N/A	1895	2920P9	12-004	-	29789.4	0%	2978.94	0	0	-	2978.9





ZONE-3, WARD-Dundaheada(27)

Sr. No	Mohalla_Name	Govt_Plot Id	Owner_Name	Father_Name & Husband_Name	Road Name	Mobile Number	Occupancy Status	Plot Area	Total Area On Ground Floor	Total Rented Residential Builtup Area	Total Self Residential Builtup Area	House Type	Road Width	Construction Year	House Number	House Category	Rate Multiplier	Construction Status	Survey Start Date	Old Property Tax Id	Total Builtup Area	Gis_Map_Parcels_Id	Property Label	Old Arv	New Arv	Arv_Difference	Property Tax(10%)	Water Tax	Sewerage Tax	Old Tax	New Tax
7568	Crossing Republic	TO WE R YUCA	N/A		Panchsheel Crossing Vijay Nagar		Self Occupied	1700	1700	0	1700	Pakka	More Than 24 Meters	2005	1205	Residential		Constructed	2021-11-24	N/A	1700	2920P9	12-005	-	26724	0%	2672.4	0	0	-	2672.4
7569	Crossing Republic	TO WE R YUCA	Anudit Goyal & Dish i Goyal	A k goyal	Panchsheel Crossing Vijay Nagar Ghaziaba	9717987499	Self Occupied	1425	1425	0	1425	Pakka	More Than 24 Meters	2005	1206	Residential		Constructed	2021-11-24	N/A	1425	2920P9	12-006	-	22401	0%	2240.1	0	0	-	2240.1
7570	Crossing Republic	TO WE R YUCA	N/A		Panchsheel Crossing Vijay Nagar		Self Occupied	1425	1425	0	1425	Pakka	More Than 24 Meters	2005	1301	Residential		Constructed	2021-11-24	N/A	1425	2920P9	13-001	-	22401	0%	2240.1	0	0	-	2240.1





ZONE-3, WARD-Dundaheada(27)

Sr. No	Mohalla_Name	Govt_Plot Id	Owner_Name	Father_Name & Husband_Name	Road Name	Mobile Number	Occupancy Status	Plot Area	Total Area On Ground Floor	Total Rented Residential Builtup Area	Total Self Residential Builtup Area	House Type	Road Width	Construction Year	House Number	House Category	Rate Multiplier	Construction Status	Survey Start Date	Old Property Tax Id	Total Built Up Area	Gis_Map_Parcels_Id	Property Label	Old Arv	New Arv	Arv_Difference	Property Tax(10%)	Water Tax	Sewerage Tax	Old Tax	New Tax
7571	Crossing Republic	TO WE R YUCA	Anil Kumar Tyagi	Omprakash Tyagi	Panchsheel Crossing Vijay Nagar	9910403170	Self Occupied	1295	1295	0	1295	Pakka	More Than 24 Meters	2005	1302	Residential		Constructed	2021-11-24	N/A	1295	2920P9	13-002	-	20357.4	0%	2035.74	0	0	-	2035.7
7572	Crossing Republic	TO WE R YUCA	V Gautam (Rented)		Panchsheel Crossing Vijay Nagar	9897777663	Rented	1895	1895	1895	0	Pakka	More Than 24 Meters	2005	1303	Residential		Constructed	2021-11-24	N/A	1895	2920P9	13-003	-	33513.1	0%	3351.31	0	0	-	3351.3
7573	Crossing Republic	TO WE R YUCA	V N Singh		Panchsheel Crossing Vijay Nagar	8106837991	Rented	1895	1895	1895	0	Pakka	More Than 24 Meters	2005	1304	Residential		Constructed	2021-11-24	N/A	1895	2920P9	13-004	-	33513.1	0%	3351.31	0	0	-	3351.3





ZONE-3, WARD-Dundaheada(27)

Sr. No	Mohalla_Nam e	Govt_Plot Id	Owner_Nam e	Father_Nam e & Husb and_Nam e	Road Nam e	Mobile_Nu mber	Occu pancy_Statu s	Plot_Are a	Total_Are a_On_G round_Floor	Total_Rented_Resid ential_Builtup_Are a	Total_Self_Resid ential_Built up_Are a	Hou se_Typ e	Roa d_Wid th	Constru ction_Y ear	House _Numb er	Hou se_Cat egor y	Rat e_Mul tipl ier	Con stru ction_Statu s	Surv ey_Star t_D ate	Old _Pr ope rty_Tax _Id	Total_Built_ Up_Are a	Gis_Ma p_Parc el_Id	Prop erty _Lab el	Old_Ar v	New_Ar v	Arv_Diff erence	Property Tax(10%)	Wat er_T ax	Sew erag e_T ax	Old_T ax	New_T ax
7574	Cross ing Republic	TO WE R YUCA	Nee raj Gupta		Panc hsh el Crossing Vijay Nagar	9716199019	Rented	1700	1700	1700	0	Pak ka	More than 24 Meters	2005	1305	Resid ential		Constructed	2021-11-24	N/A	1700	2920P9	13-005	-	30064.5	0%	3006.45	0	0	-	3006.5
7575	Cross ing Republic	TO WE R YUCA	Abh as Shah	Har endra shah	Panc hsh el Crossing Vijay Nagar	7056789456	Self Occupied	1425	1425	0	1425	Pak ka	More than 24 Meters	2005	1306	Resid ential		Constructed	2021-11-24	N/A	1425	2920P9	13-006	-	22401	0%	2240.1	0	0	-	2240.1
7576	Cross ing Republic	TO WE R YUCA	Pra bha Verma		Panc hsh el Crossing Vijay Nagar	9999291356	Rented	1425	1425	1425	0	Pak ka	More than 24 Meters	2005	1401	Resid ential		Constructed	2021-11-24	N/A	1425	2920P9	14-001	-	25201.1	0%	2520.11	0	0	-	2520.1





ZONE-3, WARD-Dundaheada(27)

Sr. No	Mohalla_Name	Govt_Plot Id	Owner_Name	Father_Name & Husband_Name	Road Name	Mobile Number	Occupancy Status	Plot Area	Total Area_On_Ground_Floor	Total Rented_Residential_Builtup_Area	Total Self_Residential_Builtup_Area	House Type	Road Width	Construction Year	House Number	House Category	Rate Multiplier	Construction Status	Survey Start Date	Old_Property_Tax_Id	Total Built Up Area	Gis_Map_Parcel_Id	Property Label	Old Arv	New Arv	Arv_Difference	Property Tax(10%)	Water Tax	Sewerage Tax	Old Tax	New Tax
7577	Crossing Republic	TO WE R YUCA	Sum eet	Pus hendra	Panc hshel Crossing Vijay Nagar	8376903863	Self Occupied	1295	1295	0	1295	Pak ka	Mor eThan 24Meters	2005	1402	Residential		Constructed	2021-11-24	N/A	1295	2920P9	14-002	-	20357.4	0%	2035.74	0	0	-	2035.7
7578	Crossing Republic	TO WE R YUCA	N/A		Panc hshel Crossing Vijay Nagar		Self Occupied	1895	1895	0	1895	Pak ka	Mor eThan 24Meters	2005	1403	Residential		Constructed	2021-11-24	N/A	1895	2920P9	14-003	-	29789.4	0%	2978.94	0	0	-	2978.9





ZONE-3, WARD-Dundaheada(27)

Sr. No	Mohalla_Nam e	Govt_Plot Id	Owner_Nam e	Father_Nam e & Hus band_Nam e	Road Nam e	Mobile_Nu mber	Occ upancy_Stat us	Plot_Are a	Total_Are a_On_G round_Floor	Total_Rented_Resid ential_Built up_Are a	Total_Self_Resid ential_Built up_Are a	Hou se_Typ e	Roa d_Wid th	Constru ction_Y ear	House _Numb er	Hou se_Cat egor y	Rat e_Multi pli er	Con stru ction_Stat us	Surv ey_Star t_D ate	Old_Pr ope rty_Tax _Id	Total_Built_Up_Ar ea	Gis_Ma p_Parc el_Id	Prop erty_Lab el	Old_Ar v	New_Arv	Arv_Diff erence	Property Tax(10%)	Wat er_T ax	Sew erag e_T ax	Old_T ax	New_T ax
7579	Cross ing Repu blic	TO WE R YUC CA	Pra bhat Kum ar Mat hur / Man ju Mat hur / Ush a Mat hur	Jagd amb a Prasad Mat hur Pra bhat Kum ar Mat hur	Panc hshe el Cros sing Vijay Naga r Ghaz iaba d	9971120895	Self Occ upie d	1895	1895	0	1895	Pak ka	Mor eTh an2 4Meters	2005	1404	Resi den tial		Con stru cted	202 1-11-24	N/A	1895	2920P9	14-004	-	29789.4	0%	2978.94	0	0	-	2978.9
7580	Cross ing Repu blic	TO WE R YUC CA	Sac hin Goyal	Pre m Chand Goyal	Panc hshe el Cros sing Vijay Naga r	9650777170	Self Occ upie d	1700	1700	0	1700	Pak ka	Mor eTh an2 4Meters	2005	1405	Resi den tial		Con stru cted	202 1-11-24	N/A	1700	2920P9	14-005	-	26724	0%	2672.4	0	0	-	2672.4





ZONE-3, WARD-Dundaheada(27)

Sr. No	Mohalla_Name	Govt_Plot Id	Owner_Name	Father_Name & Husband_Name	Road Name	Mobile Number	Occupancy Status	Plot Area	Total Area On Ground Floor	Total Rented Residential Builtup Area	Total Self Residential Builtup Area	House Type	Road Width	Construction Year	House Number	House Category	Rate Multiplier	Construction Status	Survey Start Date	Old Property Tax Id	Total Built Up Area	Gis_Map_Parcels_Id	Property Label	Old Arv	New Arv	Arv_Difference	Property Tax(10%)	Water Tax	Sewerage Tax	Old Tax	New Tax
7581	Crossing Republic	TO WE R YUCA	N/A		Panchsheel Crossing Vijay Nagar		Self Occupied	1425	1425	0	1425	Pakka	More Than 4 Meters	2005	1406	Residential		Constructed	2021-11-24	N/A	1425	2920P9	14-006	-	22401	0%	2240.1	0	0	-	2240.1
7582	Crossing Republic	TO WE R YUCA	N/A		Panchsheel Crossing Vijay Nagar		Self Occupied	1425	1425	0	1425	Pakka	More Than 4 Meters	2005	1501	Residential		Constructed	2021-11-24	N/A	1425	2920P9	15-001	-	22401	0%	2240.1	0	0	-	2240.1
7583	Crossing Republic	TO WE R YUCA	Niku Baja j	Mahesh	Panchsheel Crossing Vijay Nagar	7982045051	Rented	1295	1295	1295	0	Pakka	More Than 4 Meters	2005	1502	Residential		Constructed	2021-11-24	N/A	1295	2920P9	15-002	-	22902.1	0%	2290.21	0	0	-	2290.2





ZONE-3, WARD-Dundaheada(27)

Sr. No	Mohalla_Nam e	Govt_Plot Id	Owner_Nam e	Fath er_Nam e & Hus band_Nam e	Road Nam e	Mobile_Nu mber	Occ upa ncy_Stat us	Plot_Are a	Total_Are a_On_G round_Floor	Total_Rented_Resid ential_Builtup_Area	Total_Self_Resid ential_Built up_Area	Hou se_Typ e	Roa d_Wid th	Constru ction_Y ear	House _Numb er	Hou se_Cat egor y	Rat e_Mul tipl ier	Con stru ction_Stat us	Surv ey_Star t_D ate	Old _Pr ope rty_Tax _Id	Total_Built_Up_Ar ea	Gis_Ma p_Parc el_Id	Prop erty _Lab el	Old_Ar v	New_Arv	Arv_Diff erence	Property Tax(10%)	Wat er_T ax	Sew erag e_T ax	Old_T ax	New_T ax
7584	Cross ing Republic	TO WE R YUCA	Ajee t Singh Chahal		Panc hshe el Crossing Vijay Nagar	9810466236	Rented	1895	1895	1895	0	Pak ka	MoreThan24Meters	2005	1503	Resid ential		Con stru cted	2021-11-24	N/A	1895	2920P9	15-003	-	33513.1	0%	3351.31	0	0	-	3351.3
7585	Cross ing Republic	TO WE R YUCA	N/A		Panc hshe el Crossing Vijay Nagar		Self Occupied	1895	1895	0	1895	Pak ka	MoreThan24Meters	2005	1504	Resid ential		Con stru cted	2021-11-24	N/A	1895	2920P9	15-004	-	29789.4	0%	2978.94	0	0	-	2978.9
7586	Cross ing Republic	TO WE R YUCA	Namrata		Panc hshe el Crossing Vijay Nagar		Self Occupied	1700	1700	0	1700	Pak ka	MoreThan24Meters	2005	1505	Resid ential		Con stru cted	2021-11-24	N/A	1700	2920P9	15-005	-	26724	0%	2672.4	0	0	-	2672.4





ZONE-3, WARD-Dundaheada(27)

Sr. No	Mohalla_Name	Govt_Plot Id	Owner_Name	Father_Name & Husband_Name	Road Name	Mobile Number	Occupancy Status	Plot Area	Total Area On Ground Floor	Total Rented Residential Builtup Area	Total Self Residential Builtup Area	House Type	Road Width	Construction Year	House Number	House Category	Rate Multiplier	Construction Status	Survey Start Date	Old Property Tax Id	Total Built Up Area	Gis_Map_Parcels_Id	Property Label	Old Arv	New Arv	Arv_Difference	Property Tax(10%)	Water Tax	Sewerage Tax	Old Tax	New Tax
7587	Crossing Republic	TO WE R YUCA	Sumit Goyal	Kamalkishorgoyal	Panchsheel Crossing Vijay Nagar	9810133943	Self Occupied	1425	1425	0	1425	Pakka	Morethan24Meters	2005	1506	Residential		Constructed	2021-11-24	N/A	1425	2920P9	15-006	-	22401	0%	2240.1	0	0	-	2240.1
7588	Crossing Republic	TO WE R YUCA	Gopal Mishra		Panchsheel Crossing Vijay Nagar		Rented	1425	1425	1425	0	Pakka	Morethan24Meters	2005	1601	Residential		Constructed	2021-11-24	N/A	1425	2920P9	16-001	-	25201.1	0%	2520.11	0	0	-	2520.1
7589	Crossing Republic	TO WE R YUCA	Lalit Kumar		Panchsheel Crossing Vijay Nagar	7292000759	Self Occupied	1295	1295	0	1295	Pakka	Morethan24Meters	2005	1602	Residential		Constructed	2021-11-24	N/A	1295	2920P9	16-002	-	20357.4	0%	2035.74	0	0	-	2035.7





ZONE-3, WARD-Dundaheada(27)

Sr. No	Mohalla_Name	Govt_Plot Id	Owner_Name	Father_Name & Husband_Name	Road Name	Mobile Number	Occupancy Status	Plot Area	Total Area On Ground Floor	Total Rented Residential Builtup Area	Total Self Residential Builtup Area	House Type	Road Width	Construction Year	House Number	House Category	Rate Multiplier	Construction Status	Survey Start Date	Old Property Tax Id	Total Built Up Area	Gis_Map_Parcels_Id	Property Label	Old Arv	New Arv	Arv_Difference	Property Tax(10%)	Water Tax	Sewerage Tax	Old Tax	New Tax
7590	Crossing Republic	TO WE R YUCA	N/A		Panchsheel Crossing Vijay Nagar		Self Occupied	1895	1895	0	1895	Pakka	More Than 4 Meters	2005	1603	Residential		Constructed	2021-11-24	N/A	1895	2920P9	16-003	-	29789.4	0%	2978.94	0	0	-	2978.9
7591	Crossing Republic	TO WE R YUCA	Pra dosh Gupta	Vinod Kumar Gupta	Panchsheel Crossing Vijay Nagar	9990714350	Self Occupied	1895	1895	0	1895	Pakka	More Than 4 Meters	2005	1604	Residential		Constructed	2021-11-24	N/A	1895	2920P9	16-004	-	29789.4	0%	2978.94	0	0	-	2978.9
7592	Crossing Republic	TO WE R YUCA	N/A		Panchsheel Crossing Vijay Nagar		Self Occupied	1700	1700	0	1700	Pakka	More Than 4 Meters	2005	1605	Residential		Constructed	2021-11-24	N/A	1700	2920P9	16-005	-	26724	0%	2672.4	0	0	-	2672.4





ZONE-3, WARD-Dundaheada(27)

Sr. No	Mohalla_Name	Govt_Plot Id	Owner_Name	Father_Name & Husband_Name	Road Name	Mobile Number	Occupancy Status	Plot Area	Total Area On Ground Floor	Total Rented Residential Builtup Area	Total Self Residential Builtup Area	House Type	Road Width	Construction Year	House Number	House Category	Rate Multiplier	Construction Status	Survey Start Date	Old Property Tax Id	Total Built Up Area	Gis_Map Parcel Id	Property Label	Old Arv	New Arv	Arv_Difference	Property Tax(10%)	Water Tax	Sewerage Tax	Old Tax	New Tax
7593	Crossing Republic	TO WE R YUCA	Somitra Dixit	Vijay Shankar Dixit	Panchsheel Crossing Vijay Nagar	9711312348	Self Occupied	1425	1425	0	1425	Pakka	More than 24 Meters	2005	1606	Residential		Constructed	2021-11-24	N/A	1425	2920P9	16-006	-	22401	0%	2240.1	0	0	-	2240.1
7594	Crossing Republic	TO WE R YUCA	Vivek Dubey	Ashok Kumar Dubey	Panchsheel Crossing Vijay Nagar Ghaz	9891144044	Self Occupied	1425	1425	0	1425	Pakka	More than 24 Meters	2005	1701	Residential		Constructed	2021-11-24	N/A	1425	2920P9	17-001	-	22401	0%	2240.1	0	0	-	2240.1
7595	Crossing Republic	TO WE R YUCA	Anil Trivedi		Panchsheel Crossing Vijay Nagar	9717891620	Rented	1295	1295	1295	0	Pakka	More than 24 Meters	2005	1702	Residential		Constructed	2021-11-24	N/A	1295	2920P9	17-002	-	22902.1	0%	2290.21	0	0	-	2290.2





ZONE-3, WARD-Dundaheada(27)

Sr. No	Mohalla_Name	Govt_Plot Id	Owner_Name	Father_Name & Husband_Name	Road Name	Mobile Number	Occupancy Status	Plot Area	Total Area On Ground Floor	Total Rented Residential Builtup Area	Total Self Residential Builtup Area	House Type	Road Width	Construction Year	House Number	House Category	Rate Multiplier	Construction Status	Survey Start Date	Old Property Tax Id	Total Built Up Area	Gis_Map_Parcels_Id	Property Label	Old Arv	New Arv	Arv_Difference	Property Tax(10%)	Water Tax	Sewerage Tax	Old Tax	New Tax
7596	Crossing Republic	TO WE R YUCA	Sumit Sinha	K C sinha	Panchsheel Crossing Vijay Nagar	9810173946	Self Occupied	1895	1895	0	1895	Pakka	More Than 4 Meters	2005	1703	Residential		Constructed	2021-11-24	N/A	1895	2920P9	17-003	-	29789.4	0%	2978.94	0	0	-	2978.9
7597	Crossing Republic	TO WE R YUCA	N/A		Panchsheel Crossing Vijay Nagar		Self Occupied	1895	1895	0	1895	Pakka	More Than 4 Meters	2005	1704	Residential		Constructed	2021-11-24	N/A	1895	2920P9	17-004	-	29789.4	0%	2978.94	0	0	-	2978.9
7598	Crossing Republic	TO WE R YUCA	Mayank Seth	P C Seth	Panchsheel Crossing Vijay Nagar	9971120261	Self Occupied	1700	1700	0	1700	Pakka	More Than 4 Meters	2005	1705	Residential		Constructed	2021-11-24	N/A	1700	2920P9	17-005	-	26724	0%	2672.4	0	0	-	2672.4





ZONE-3, WARD-Dundaheada(27)

Sr. No	Mohalla_Name	Govt_Plot_Id	Owner_Name	Father_Name & Husband_Name	Road Name	Mobile Number	Occupancy Status	Plot Area	Total Area On Ground	Total Rented Residential Builtup Area	Total Self Residential Builtup Area	House Type	Road Width	Construction Year	House Number	House Category	Rate Multiplier	Construction Status	Survey Start Date	Old Property Tax Id	Total Built Up Area	Gis_Map_Parcels_Id	Property Label	Old Arv	New Arv	Arv_Difference	Property Tax(10%)	Water Tax	Sewerage Tax	Old Tax	New Tax
7599	Crossing Republic	TO WE R YUCA	Rishu Saxena		Panchsheel Crossing Vijay Nagar		Self Occupied	1425	1425	0	1425	Pakka	More Than 4 Meters	2005	1706	Residential		Constructed	2021-11-24	N/A	1425	2920P9	17-006	-	22401	0%	2240.1	0	0	-	2240.1
7600	Crossing Republic	TO WE R YUCA	N/A		Panchsheel Crossing Vijay Nagar		Self Occupied	1425	1425	0	1425	Pakka	More Than 4 Meters	2005	1801	Residential		Constructed	2021-11-24	N/A	1425	2920P9	18-001	-	22401	0%	2240.1	0	0	-	2240.1
7601	Crossing Republic	TO WE R YUCA	N/A		Panchsheel Crossing Vijay Nagar		Rented	1295	1295	1295	0	Pakka	More Than 4 Meters	2005	1802	Residential		Constructed	2021-11-24	N/A	1295	2920P9	18-002	-	22902.1	0%	2290.21	0	0	-	2290.2





ZONE-3, WARD-Dundaheada(27)

Sr. No	Mohalla_Name	Govt_Plot Id	Owner_Name	Father_Name & Husband_Name	Road Name	Mobile Number	Occupancy Status	Plot Area	Total Area On Ground Floor	Total Rented Residential Builtup Area	Total Self Residential Builtup Area	House Type	Road Width	Construction Year	House Number	House Category	Rate Multiplier	Construction Status	Survey Start Date	Old Property Tax Id	Total Built Up Area	Gis_Map Parcel Id	Property Label	Old Arv	New Arv	Arv_Difference	Property Tax(10%)	Water Tax	Sewerage Tax	Old Tax	New Tax
7602	Crossing Republic	TO WE R YUCA	Sanjay Kumar	Chiranjilal	Panchsheel Crossing Vijay Nagar	9599316019	Self Occupied	1895	1895	0	1895	Pakka	More Than 24 Meters	2005	1803	Residential		Constructed	2021-11-24	N/A	1895	2920P9	18-003	-	29789.4	0%	2978.94	0	0	-	2978.9
7603	Crossing Republic	TO WE R YUCA	Meera Singh	Prernandan Singh	Panchsheel Crossing Vijay Nagar	7295094403	Self Occupied	1895	1895	0	1895	Pakka	More Than 24 Meters	2005	1804	Residential		Constructed	2021-11-24	N/A	1895	2920P9	18-004	-	29789.4	0%	2978.94	0	0	-	2978.9
7604	Crossing Republic	TO WE R YUCA	Vishesh Singh & Ushendra Singh	Motiram	Panchsheel Crossing Vijay Nagar Ghaziabad	9650020963	Self Occupied	1700	1700	0	1700	Pakka	More Than 24 Meters	2005	1805	Residential		Constructed	2021-11-24	N/A	1700	2920P9	18-005	-	26724	0%	2672.4	0	0	-	2672.4





ZONE-3, WARD-Dundaheada(27)

Sr. No	Mohalla_Name	Govt_Plot Id	Owner_Name	Father_Name & Husband_Name	Road Name	Mobile Number	Occupancy Status	Plot Area	Total Area On Ground	Total Rented Residential Builtup Area	Total Self Residential Builtup Area	House Type	Road Width	Construction Year	House Number	House Category	Rate Multiplier	Construction Status	Survey Start Date	Old Property Tax Id	Total Builtup Area	Gis_Map_Parcels_Id	Property Label	Old Arv	New Arv	Arv_Difference	Property Tax(10%)	Water Tax	Sewerage Tax	Old Tax	New Tax
7605	Crossing Republic	TO WE R YUCA	N/A		Panchsheel Crossing Vijay Nagar		Self Occupied	1425	1425	0	1425	Pakka	More Than 4 Meters	2005	1806	Residential		Constructed	2021-11-24	N/A	1425	2920P9	18-006	-	22401	0%	2240.1	0	0	-	2240.1
7606	Crossing Republic	TO WE R YUCA	Tripti Arya		Panchsheel Crossing Vijay Nagar	8595123123	Rented	1425	1425	1425	0	Pakka	More Than 4 Meters	2005	1901	Residential		Constructed	2021-11-24	N/A	1425	2920P9	19-001	-	25201.1	0%	2520.11	0	0	-	2520.1
7607	Crossing Republic	TO WE R YUCA	N/A		Panchsheel Crossing Vijay Nagar		Self Occupied	1295	1295	0	1295	Pakka	More Than 4 Meters	2005	1902	Residential		Constructed	2021-11-24	N/A	1295	2920P9	19-002	-	20357.4	0%	2035.74	0	0	-	2035.7

ZONE-3, WARD-Dundaheada(27)

Sr. No	Mohalla_Name	Govt_Plot Id	Owner_Name	Father_Name & Husband_Name	Road Name	Mobile Number	Occupancy Status	Plot Area	Total Area On Ground Floor	Total Rented Residential Builtup Area	Total Self Residential Builtup Area	House Type	Road Width	Construction Year	House Number	House Category	Rate Multiplier	Construction Status	Survey Start Date	Old Property Tax Id	Total Built Up Area	Gis_Map Parcel Id	Property Label	Old Arv	New Arv	Arv_Difference	Property Tax(10%)	Water Tax	Sewerage Tax	Old Tax	New Tax
7608	Crossing Republic	TO WE R YUC A	Prerna Shah	Kumar Vivek	Panchsheel Crossing Vijay Nagar	9350320976	Self Occupied	1895	1895	0	1895	Pakka	More Than 24 Meters	2005	1903	Residential		Constructed	2021-11-24	N/A	1895	2920P9	19-003	-	29789.4	0%	2978.94	0	0	-	2978.9
7609	Crossing Republic	TO WE R YUC A	Vishu Gupta	Vijay Prakash Gupta	Panchsheel Crossing Vijay Nagar Ghaz	9819360697	Self Occupied	1895	1895	0	1895	Pakka	More Than 24 Meters	2005	1904	Residential		Constructed	2021-11-24	N/A	1895	2920P9	19-004	-	29789.4	0%	2978.94	0	0	-	2978.9
7610	Crossing Republic	TO WE R YUC A	N/A		Panchsheel Crossing Vijay Nagar		Self Occupied	1700	1700	0	1700	Pakka	More Than 24 Meters	2005	1905	Residential		Constructed	2021-11-24	N/A	1700	2920P9	19-005	-	26724	0%	2672.4	0	0	-	2672.4





ZONE-3, WARD-Dundaheada(27)

Sr. No	Mohalla_Name	Govt_Plot Id	Owner_Name	Father_Name & Husband_Name	Road Name	Mobile Number	Occupancy Status	Plot Area	Total Area On Ground	Total Rented Residential Builtup Area	Total Self Residential Builtup Area	House Type	Road Width	Construction Year	House Number	House Category	Rate Multiplier	Construction Status	Survey Start Date	Old Property Tax Id	Total Builtup Area	Gis Map Parcel Id	Property Label	Old Arv	New Arv	Arv Difference	Property Tax(10%)	Water Tax	Sewerage Tax	Old Tax	New Tax
7611	Crossing Republic	TO WE R YUC CA	N/A		Panchsheel Crossing Vijay Nagar		Self Occupied	1425	1425	0	1425	Pakka	More Than 24 Meters	2005	1906	Residential		Constructed	2021-11-24	N/A	1425	2920P9	19-006	-	22401	0%	2240.1	0	0	-	2240.1
7612	Crossing Republic	TO WE R YUC CA	Rohit Srivastava	Late Hari Kant Srivastava	Panchsheel Crossing Vijay Nagar Ghaziaba	8744995500	Self Occupied	1425	1425	0	1425	Pakka	More Than 24 Meters	2005	2001	Residential		Constructed	2021-11-24	N/A	1425	2920P9	20-001	-	22401	0%	2240.1	0	0	-	2240.1
7613	Crossing Republic	TO WE R YUC CA	N/A		Panchsheel Crossing Vijay Nagar		Self Occupied	1295	1295	0	1295	Pakka	More Than 24 Meters	2005	2002	Residential		Constructed	2021-11-24	N/A	1295	2920P9	20-002	-	20357.4	0%	2035.74	0	0	-	2035.7





ZONE-3, WARD-Dundaheada(27)

Sr. No	Mohalla_Name	Govt_Plot Id	Owner_Name	Father_Name & Husband_Name	Road Name	Mobile Number	Occupancy Status	Plot Area	Total Area On Ground Floor	Total Rented Residential Builtup Area	Total Self Residential Builtup Area	House Type	Road Width	Construction Year	House Number	House Category	Rate Multiplier	Construction Status	Survey Start Date	Old Property Tax Id	Total Built Up Area	Gis_Map_Parcels_Id	Property Label	Old Arv	New Arv	Arv_Difference	Property Tax(10%)	Water Tax	Sewerage Tax	Old Tax	New Tax
7614	Crossing Republic	TO WE R YUCA	Shashi Gulari	Satya Gulari	Panchsheel Crossing Vijay Nagar	9818858380	Self Occupied	1895	1895	0	1895	Pakka	More Than 4 Meters	2005	2003	Residential		Constructed	2021-11-24	N/A	1895	2920P9	20-003	-	29789.4	0%	2978.94	0	0	-	2978.9
7615	Crossing Republic	TO WE R YUCA	Ashok	J P Sharma	Panchsheel Crossing Vijay Nagar	9811367593	Self Occupied	1895	1895	0	1895	Pakka	More Than 4 Meters	2005	2004	Residential		Constructed	2021-11-24	N/A	1895	2920P9	20-004	-	29789.4	0%	2978.94	0	0	-	2978.9
7616	Crossing Republic	TO WE R YUCA	Shankar Wahal & Sarika Wahal	Jp Wahal	Panchsheel Crossing Vijay Nagar Ghaziabad	9818170520	Self Occupied	1700	1700	0	1700	Pakka	More Than 4 Meters	2005	2005	Residential		Constructed	2021-11-24	N/A	1700	2920P9	20-005	-	26724	0%	2672.4	0	0	-	2672.4





ZONE-3, WARD-Dundaheada(27)

Sr. No	Mohalla_Name	Govt_Plot Id	Owner_Name	Father_Name & Husband_Name	Road Name	Mobile Number	Occupancy Status	Plot Area	Total Area On Ground Floor	Total Rented Residential Builtup Area	Total Self Residential Builtup Area	House Type	Road Width	Construction Year	House Number	House Category	Rate Multiplier	Construction Status	Survey Start Date	Old Property Tax Id	Total Built Up Area	Gis_Map_Parcels_Id	Property Label	Old Arv	New Arv	Arv_Difference	Property Tax(10%)	Water Tax	Sewerage Tax	Old Tax	New Tax
7617	Crossing Republic	TO WE R YUCA	Gauri Lama		Panchsheel Crossing Vijay Nagar	9717419741	Rented	1425	1425	1425	0	Pakka	More than 4 Meters	2005	2006	Residential		Constructed	2021-11-24	N/A	1425	2920P9	20-006	-	25201.1	0%	2520.11	0	0	-	2520.1
7618	Crossing Republic	TO WE R YUCA	Rohit Kumar	Brijpal Singh	Panchsheel Crossing Vijay Nagar	9871142720	Self Occupied	1425	1425	0	1425	Pakka	More than 4 Meters	2005	2101	Residential		Constructed	2021-11-24	N/A	1425	2920P9	21-001	-	22401	0%	2240.1	0	0	-	2240.1
7619	Crossing Republic	TO WE R YUCA	N/A		Panchsheel Crossing Vijay Nagar		Self Occupied	1295	1295	0	1295	Pakka	More than 4 Meters	2005	2102	Residential		Constructed	2021-11-24	N/A	1295	2920P9	21-002	-	20357.4	0%	2035.74	0	0	-	2035.7





ZONE-3, WARD-Dundaheada(27)

Sr. No	Mohalla_Nam e	Gov t_Pl ot Id	Owner _Name	Fath er_ Name & Hus band_ Name	Road Name	Mobile_ Nu mber	Occ upancy _Sta tus	Plot_ Area	Total_ Area_ On_ G round_ Floor	Total_ Rented_ Resid ential_ Builtup_ Area	Total_ Self_ Resid ential_ Built up_ Area	Hou se_ Typ e	Roa d_ Wid th	Constru ction_ Year	House _Numb er	Hou se_ Cat egor y	Rat e_ Multipl ier	Con stru ction_ Stat us	Surv ey_ Start_ Date	Old _Pr ope rty_ Tax_ Id	Total_ Built_ Up_ Area	Gis_ Ma p_ Parc el_ Id	Prop erty _Lab el	Old_ Ar v	New_ Arv	Arv_ Diff erence	Property Tax(10%)	Wat er_ Tax	Sew erag e_ Tax	Old_ Tax	New_ Tax
7620	Cross ing Republic	TO WE R YUCA	N/A		Panc hsh el Crossing Vijay Nagar		Self Occ upie d	1895	1895	0	1895	Pak ka	Mor eTh an2 4Meters	2005	2103	Resi den tial		Con stru cted	202 1-11- 24	N/A	1895	2920P9	21- 003	-	29789.4	0%	2978.94	0	0	-	2978.9
7621	Cross ing Republic	TO WE R YUCA	Shal in Sax ena	N k bharti	Panc hsh el Crossing Vijay Nagar	7011990216	Self Occ upie d	1895	1895	0	1895	Pak ka	Mor eTh an2 4Meters	2005	2104	Resi den tial		Con stru cted	202 1-11- 24	N/A	1895	2920P9	21- 004	-	29789.4	0%	2978.94	0	0	-	2978.9
7622	Cross ing Republic	TO WE R YUCA	Anu j Rast ogi	Vire ndr a kumar Rast ogi	Panc hsh el Crossing Vijay Nagar Ghaziaba	9811440702	Self Occ upie d	1700	1700	0	1700	Pak ka	Mor eTh an2 4Meters	2005	2105	Resi den tial		Con stru cted	202 1-11- 24	N/A	1700	2920P9	21- 005	-	26724	0%	2672.4	0	0	-	2672.4





ZONE-3, WARD-Dundaheada(27)

Sr. No	Mohalla_Name	Govt_Plot Id	Owner_Name	Father_Name & Husband_Name	Road Name	Mobile Number	Occupancy Status	Plot Area	Total Area On Ground Floor	Total Rented Residential Builtup Area	Total Self Residential Builtup Area	House Type	Road Width	Construction Year	House Number	House Category	Rate Multiplier	Construction Status	Survey Start Date	Old Property Tax Id	Total Built Up Area	Gis_Map_Parcels Id	Property Label	Old Arv	New Arv	Arv_Difference	Property Tax(10%)	Water Tax	Sewerage Tax	Old Tax	New Tax
7623	Crossing Republic	TO WE R YUCA	Riti Agarwal & Anurag Agarwal	Anurag Agarwal	Panchsheel Crossing Vijay Nagar Ghaziabad		Self Occupied	1425	1425	0	1425	Pakka	More Than 4 Meters	2005	2106	Residential		Constructed	2021-11-24	N/A	1425	2920P9	21-006	-	22401	0%	2240.1	0	0	-	2240.1
7624	Crossing Republic	TO WE R YUCA	N/A		Panchsheel Crossing Vijay Nagar		Self Occupied	1425	1425	0	1425	Pakka	More Than 4 Meters	2005	2201	Residential		Constructed	2021-11-24	N/A	1425	2920P9	22-001	-	22401	0%	2240.1	0	0	-	2240.1





ZONE-3, WARD-Dundaheada(27)

Sr. No	Mohalla_Name	Govt_Plot Id	Owner_Name	Father_Name & Husband_Name	Road Name	Mobile Number	Occupancy Status	Plot Area	Total Area On Ground Floor	Total Rented Residential Builtup Area	Total Self Residential Builtup Area	House Type	Road Width	Construction Year	House Number	House Category	Rate Multiplier	Construction Status	Survey Start Date	Old Property Tax Id	Total Built Up Area	Gis_Map_Parcels_Id	Property Label	Old Arv	New Arv	Arv_Difference	Property Tax(10%)	Water Tax	Sewerage Tax	Old Tax	New Tax
7625	Crossing Republic	TO WE R YUC CA	Sonigupta & Gaurav Dixit	Gopal Dixit	Panchsheel Crossing Vijay Nagar Ghaziabad	9873304930	Self Occupied	1295	1295	0	1295	Pakka	More Than 24 Meters	2005	2202	Residential		Constructed	2021-11-24	N/A	1295	2920P9	22-002	-	20357.4	0%	2035.74	0	0	-	2035.7
7626	Crossing Republic	TO WE R YUC CA	N/A		Panchsheel Crossing Vijay Nagar		Self Occupied	1895	1895	0	1895	Pakka	More Than 24 Meters	2005	2203	Residential		Constructed	2021-11-24	N/A	1895	2920P9	22-003	-	29789.4	0%	2978.94	0	0	-	2978.9
7627	Crossing Republic	TO WE R YUC CA	Priyank Singh		Panchsheel Crossing Vijay Nagar		Self Occupied	1895	1895	0	1895	Pakka	More Than 24 Meters	2005	2204	Residential		Constructed	2021-11-24	N/A	1895	2920P9	22-004	-	29789.4	0%	2978.94	0	0	-	2978.9





ZONE-3, WARD-Dundaheada(27)

Sr. No	Mohalla_Nam e	Govt_Plot Id	Owner_Nam e	Father_Nam e & Hus band_Nam e	Road Nam e	Mobile_Nu mber	Occ upancy_Stat us	Plot_Are a	Total_Are a_On_G round_Floor	Total_Rented_Resid ential_Built up_Are a	Total_Self_Resid ential_Built up_Are a	Hou se_Typ e	Roa d_Wid th	Constru ction_Y ear	House _Numb er	Hou se_Cat egor y	Rat e_Multi plier	Con stru ction_Stat us	Surv ey_Star t_D ate	Old _Pr ope rty_Tax _Id	Total_Built_Up_Are a	Gis_Ma p_Parc el_Id	Prop erty_Lab el	Old_Arv	New_Arv	Arv_Diff erence	Property Tax(10%)	Wat er_Tax	Sew erag e_Tax	Old_Tax	New_Tax
7628	Cross ing Repu blic	TO WE R YUCA	Man oj Kru man akkand y & Rajs hree Nair	Nar ayan nair	Panc hshe el Cros sing Vijay Nagar Ghaziab ad	8826927639	Self Occ upied	1700	1700	0	1700	Pak ka	Mor eThan 24Meters	2005	2205	Resi dential		Con stru cted	202 1-11-24	N/A	1700	2920P9	22-005	-	26724	0%	2672.4	0	0	-	2672.4
7629	Cross ing Repu blic	TO WE R YUCA	N/A		Panc hshe el Cros sing Vijay Nagar		Self Occ upied	1425	1425	0	1425	Pak ka	Mor eThan 24Meters	2005	2206	Resi dential		Con stru cted	202 1-11-24	N/A	1425	2920P9	22-006	-	22401	0%	2240.1	0	0	-	2240.1





ZONE-3, WARD-Dundaheada(27)

Sr. No	Mohalla_Nam e	Govt_Plot Id	Owner_Nam e	Fath er_Nam e & Hus band_Nam e	Road Nam e	Mobile_Nu mber	Occ upancy_Stat us	Plot_Are a	Total_Are a_On_G round_Floor	Total_Rented_Resid ential_Builtup_Are a	Total_Self_Resid ential_Built up_Are a	Hou se_Typ e	Roa d_Wid th	Constru ction_Y ear	House _Numb er	Hou se_Cat egor y	Rat e_Multipl ier	Con stru ction_Stat us	Surv ey_Star t_D ate	Old_Pr ope rty_Tax _Id	Total_Built_ Up_Are a	Gis_Ma p_Parc el_Id	Prop erty_Lab el	Old_Arv	New_Arv	Arv_Diff erence	Property Tax(10%)	Wat er_T ax	Sew erag e_T ax	Old_T ax	New_T ax
7630	Deep Vihar Shanti Nagar	N/A	Manoj Kumar	Kailash Chand	New Shanti Nagar Vijay Nagar Dundaheada		Self Occupied	450	450	0	450	Pakka	Below 12	2010	2	Residential		Constructed	2022-08-31	N/A	450	2841	00-001	-	4698	0%	469.8	0	0	-	469.8
7631	Deep Vihar Shanti Nagar	KH. no. 121	Shudha Singh	Pue rshatam Singh	New Shanti Nagar Vijay Nagar Dundaheada		Self Occupied	450	450	0	450	Pakka	Below 12	2000	KH. no. 121	Residential		Constructed	2021-12-30	N/A	450	2845	00-001	-	4698	0%	469.8	0	0	-	469.8
7632	Deep Vihar Shanti Nagar	KH 121	Gaurav Maindola	late dhaneswar prasad	New Shanti Nagar Vijay Nagar Dundaheada	9718819888	Self Occupied	450	450	0	900	Pakka	Below 12	2008	KH 121	Residential		Constructed	2021-12-30	N/A	900	2846	00-001	-	9396	0%	939.6	0	0	-	939.6





ZONE-3, WARD-Dundaheada(27)

Sr. No	Mohalla_Name	Govt_Plot_Id	Owner_Name	Father_Name & Husband_Name	Road Name	Mobile Number	Occupancy Status	Plot Area	Total Area On Ground Floor	Total Rented Residential Builtup Area	Total Self Residential Builtup Area	House Type	Road Width	Construction Year	House Number	House Category	Rate Multiplier	Construction Status	Survey Start Date	Old Property Tax Id	Total Builtup Area	Gis_Map_Parcels_Id	Property Label	Old Arv	New Arv	Arv_Difference	Property Tax(10%)	Water Tax	Sewerage Tax	Old Tax	New Tax
7633	Deep Vihar Shanti Nagar	N/A	N/A		New Shanti Nagar Vijay Nagar Dundaheada Ghaziabad		Self Occupied	900	900	0	900	OtherPucca House with Microw12	Below12	2010	N/A	Residential		Constructed	2021-12-30	N/A	900	2848	00-001	-	9396	0%	939.6	0	0	-	939.6
7634	Deep Vihar Shanti Nagar	Near-26	N/A		New Shanti Nagar Vijay Nagar Dun		Self Occupied	450	450	0	900	Pakka	Below12	2000	Near-26	Residential		Constructed	2021-12-30	N/A	900	2849	00-001	-	9396	0%	939.6	0	0	-	939.6





ZONE-3, WARD-Dundaheada(27)

Sr. No	Mohalla_Name	Govt_Plot_Id	Owner_Name	Father_Name & Husband_Name	Road Name	Mobile Number	Occupancy Status	Plot Area	Total Area On Ground Floor	Total Rented Residential Builtup Area	Total Self Residential Builtup Area	House Type	Road Width	Construction Year	House Number	House Category	Rate Multiplier	Construction Status	Survey Start Date	Old Property Tax Id	Total Builtup Area	Gis_Map_Parcels_Id	Property Label	Old Arv	New Arv	Arv_Difference	Property Tax(10%)	Water Tax	Sewerage Tax	Old Tax	New Tax
7635	Deep Vihar Shanti Nagar	N/A	Gudi Devi	Hari Singh	New Shanti Nagar Vijay Nagar Dun	9818127138	Self Occupied	300	300	0	600	Pakka	Below 12	2005	N/A	Residential		Constructed	2021-12-30	N/A	600	2851	00-001	-	6264	0%	626.4	0	0	-	626.4
7636	Deep Vihar Shanti Nagar	KH NO 121	N/A		New Shanti Nagar Vijay Nagar Dun		Mix	300	300	100	300	Pakka	Below 12	2002	KH no 121	Mix	5	Constructed	2021-12-30	N/A	600	2852	00-001	-	18322.5	0%	1832.25	0	0	-	1832.3
7637	Deep Vihar Shanti Nagar	Kh-121	Rajeshwari Devi	Kunwar Pal Singh	New Shanti Nagar Vijay Nagar Dun	9871118922	Self Occupied	550	550	0	1600	Pakka	Below 12	2012	Kh-121	Residential		Constructed	2021-12-30	N/A	1600	2854	00-001	-	16704	0%	1670.4	0	0	-	1670.4





ZONE-3, WARD-Dundaheada(27)

Sr. No	Mohalla_Name	Govt_Plot Id	Owner_Name	Father_Name & Husband_Name	Road Name	Mobile Number	Occupancy Status	Plot Area	Total Area On Ground Floor	Total Rented Residential Builtup Area	Total Self Residential Builtup Area	House Type	Road Width	Construction Year	House Number	House Category	Rate Multiplier	Construction Status	Survey Start Date	Old Property Tax Id	Total Builtup Area	Gis Map Parcel Id	Property Label	Old Arv	New Arv	Arv Difference	Property Tax(10%)	Water Tax	Sewerage Tax	Old Tax	New Tax
7638	Deep Vihar Shanti Nagar	KH 121	N/A		New Shanti Nagar Vijay Nagar Dun		Self Occupied	450	450	0	450	Pakka	Below 12	2005	KH 121	Residential		Constructed	2021-12-30	N/A	450	2855	00-001	-	4698	0%	469.8	0	0	-	469.8
7639	Deep Vihar Shanti Nagar	KH. no. 121	N/A		New Shanti Nagar Vijay Nagar Dun		Self Occupied	450	450	0	450	Pakka	Below 12	2000	KH. NO. 121	Residential		Constructed	2021-12-30	N/A	450	2856	00-001	-	4698	0%	469.8	0	0	-	469.8
7640	Deep Vihar Shanti Nagar	KH. NO. 121	Rati Ram	late badansingh	New Shanti Nagar Vijay Nagar Dun	9871401407	Self Occupied	450	450	0	450	Pakka	Below 12	2005	KH NO 121	Residential		Constructed	2021-12-30	N/A	450	2858	00-001	-	4698	0%	469.8	0	0	-	469.8

ZONE-3, WARD-Dundaheada(27)

Sr. No	Mohalla_Name	Govt_Plot_Id	Owner_Name	Father_Name & Husband_Name	Road Name	Mobile Number	Occupancy Status	Plot Area	Total Area On Ground Floor	Total Rented Residential Builtup Area	Total Self Residential Builtup Area	House Type	Road Width	Construction Year	House Number	House Category	Rate Multiplier	Construction Status	Survey Start Date	Old Property Tax Id	Total Builtup Area	Gis_Map_Parcels_Id	Property Label	Old Arv	New Arv	Arv_Difference	Property Tax(10%)	Water Tax	Sewerage Tax	Old Tax	New Tax
7641	Deep Vihar Shanti Nagar	KH no 121	N/A		New Shanti Nagar Vijay Nagar Dundaheada Ghaziabad		Self Occupied	400	400	0	400	OtherPucca House with Microw12	Below12	2000	KH no 121	Residential		Constructed	2021-12-30	N/A	400	2859	00-001	-	2832	0%	283.2	0	0	-	283.2
7642	Deep Vihar Shanti Nagar	KH. NO. 121	Dulari Dev		New Shanti Nagar Vijay Nagar Dun		Rented	500	500	1000	0	Pakka	Below12	2000	KH. NO. 121	Residential		Constructed	2021-12-30	N/A	1000	2860	00-001	-	10440	0%	1044	0	0	-	1044





ZONE-3, WARD-Dundaheada(27)

Sr. No	Mohalla_Nam e	Govt_Plot Id	Owner_Nam e	Fath er_Nam e & Hus ban d_Nam e	Road Nam e	Mobile_Nu mber	Occ upancy _Stat us	Plot_Are a	Total_Are a_On_G round_Floor	Total_Rented_Resid ential_Built up_Are a	Total_Self_Resid ential_Built up_Are a	Hou se_Typ e	Roa d_Wid th	Constru ction_Y ear	House _Numb er	Hou se_Cat egor y	Rat e_Mul tipl ier	Con stru ctio n_St atus	Surv ey_St ar t_D ate	Old _Pr ope rty_T ax _Id	Total_Built Up_Are a	Gis_Ma p_Parc el_Id	Prop erty _Lab el	Old_Ar v	New_Arv	Arv_Diff erence	Property Tax(10%)	Wat er_T ax	Sew erag e_T ax	Old_T ax	New_T ax
7643	Deep Vihar Shanti Nagar	N/A	Ashok		New Shanti Nagar Vijay Nagar Dun		Self Occupied	700	700	0	2100	Pakka	Below12	2008	N/A	Residential		Constructed	2021-12-30	N/A	2100	2861	00-001	-	21924	0%	2192.4	0	0	-	2192.4
7644	Deep Vihar Shanti Nagar	KH. NO. 121	N/A		New Shanti Nagar Vijay Nagar Dun		Self Occupied	450	450	0	450	Pakka	Below12	2009	KH. NO.121	Residential		Constructed	2021-12-30	N/A	450	2862	00-001	-	4698	0%	469.8	0	0	-	469.8





ZONE-3, WARD-Dundaheada(27)

Sr. No	Mohalla_Name	Govt_Plot_Id	Owner_Name	Father_Name & Husband_Name	Road Name	Mobile Number	Occupancy Status	Plot Area	Total Area On Ground Floor	Total Rented Residential Builtup Area	Total Self Residential Builtup Area	House Type	Road Width	Construction Year	House Number	House Category	Rate Multiplier	Construction Status	Survey Start Date	Old Property Tax Id	Total Builtup Area	Gis_Map_Parcels_Id	Property Label	Old Arv	New Arv	Arv_Difference	Property Tax(10%)	Water Tax	Sewerage Tax	Old Tax	New Tax
7645	Deep Vihar Shanti Nagar	front of 26	Suresh Master		New Shanti Nagar Vijay Nagar Dundaheada Ghaziabad		Self Occupied	1500	700	0	700	OtherPucca House with Microw12	Below12	2015	front of 26	Residential		Constructed	2021-12-30	N/A	700	2864	00-001	-	4956	0%	495.6	0	0	-	495.6
7646	Deep Vihar Shanti Nagar	N/A	N/A		New Shanti Nagar Vijay Nagar Dun		Self Occupied	250	250	0	750	Pakka	Below12	2015	N/A	Residential		Constructed	2022-08-31	N/A	750	2865	00-001	-	6990	0%	699	0	0	-	699





ZONE-3, WARD-Dundaheada(27)

Sr. No	Mohalla_Nam e	Govt_Plot Id	Owner_Nam e	Father_Nam e & Husb and_Nam e	Road Nam e	Mobile_Nu mber	Occ upancy_Stat us	Plot_Are a	Total_Are a_On_G round_Floor	Total_Rented_Resid ential_Built up_Are a	Total_Self_Resid ential_Built up_Are a	Hou se_Typ e	Roa d_Wid th	Constru ction_Y ear	House _Numb er	Hou se_Cat egor y	Rat e_Mul tipli er	Con stru ctio n_Stat us	Surv ey_Star t_D ate	Old _Pr ope rty_Tax _Id	Total_Built_ Up_Are a	Gis_Ma p_Parc el_Id	Prop erty _Lab el	Old_Arv	New_Arv	Arv_Diff erence	Property Tax(10%)	Wat er_T ax	Sew erag e_T ax	Old_T ax	New_T ax
7647	Deep Vihar Shanti Nagar	KH NO 121	Sudesh	Ratan Pal Singh	New Shanti Nagar Vijay Nagar Dun	9999051158	Self Occupied	450	450	0	450	Pakka	Below12	2016	KH NO 121	Residential		Constructed	2021-12-30	N/A	450	2866	00-001	-	4698	0%	469.8	0	0	-	469.8
7648	Deep Vihar Shanti Nagar	KH NO 121	N/A		New Shanti Nagar Vijay Nagar Dun		Self Occupied	400	400	0	1200	Pakka	Below12	2008	KH NO 121	Residential		Constructed	2021-12-30	N/A	1200	2867	00-001	-	12528	0%	1252.8	0	0	-	1252.8
7649	Deep Vihar Shanti Nagar	KH. NO. 121	Baburam	udaram	New Shanti Nagar Vijay Nagar Dun	9540024344	Rented	900	900	1800	0	Pakka	Below12	2009	KH. NO. 121	Residential		Constructed	2021-12-30	N/A	1800	2870	00-001	-	21141	0%	2114.1	0	0	-	2114.1

ZONE-3, WARD-Dundaheada(27)

Sr. No	Mohalla_Name	Govt_Plot_Id	Owner_Name	Father_Name & Husband_Name	Road Name	Mobile Number	Occupancy Status	Plot Area	Total Area On Ground Floor	Total Rented Residential Builtup Area	Total Self Residential Builtup Area	House Type	Road Width	Construction Year	House Number	House Category	Rate Multiplier	Construction Status	Survey Start Date	Old Property Tax Id	Total Builtup Area	Gis_Map_Parcels_Id	Property Label	Old Arv	New Arv	Arv_Difference	Property Tax(10%)	Water Tax	Sewerage Tax	Old Tax	New Tax
7650	Deep Vihar Shanti Nagar	KH. NO. 121	Udaye Singh	Chattarsingh	New Shanti Nagar Vijay Nagar Dun	9718896632	Self Occupied	450	450	0	450	Pakka	Below 12	2009	KH. NO. 121	Residential		Constructed	2021-12-30	N/A	450	2872	00-001	-	4698	0%	469.8	0	0	-	469.8
7651	Deep Vihar Shanti Nagar	N/A	N/A		New Shanti Nagar Vijay Nagar Dun		Self Occupied	300	300	0	900	Pakka	Below 12	2015	N/A	Residential		Constructed	2021-12-30	N/A	900	2873	00-001	-	9396	0%	939.6	0	0	-	939.6
7652	Deep Vihar Shanti Nagar	N/A	N/A		New Shanti Nagar Vijay Nagar Dun		Self Occupied	500	500	0	500	Pakka	Below 12	2020	N/A	Residential		Under Construction	2021-12-30	N/A	500	2874	00-001	-	0	0%	0	0	0	-	0

ZONE-3, WARD-Dundaheada(27)

Sr. No	Mohalla_Name	Govt_Plot Id	Owner_Name	Father_Name & Husband_Name	Road Name	Mobile_Number	Occupancy_Status	Plot_Area	Total_Area_On_Ground_Floor	Total_Rented_Residential_Builtup_Area	Total_Self_Residential_Builtup_Area	House_Type	Road_Width	Construction_Year	House_Number	House_Category	Rate_Multiplier	Construction_Status	Survey_Start_Date	Old_Property_Tax_Id	Total_Builtup_Area	Gis_Map_Parcels_Id	Property_Label	Old_Arv	New_Arv	Arv_Difference	Property_Tax(10%)	Water_Tax	Sewerage_Tax	Old_Tax	New_Tax
7653	Deep Vihar Shanti Nagar	KH. NO. 121	Jainath Parsad	LATE RAM VARACH	New Shanti Nagar Vijay Nagar Dun	9315724053	Self Occupied	450	450	0	450	Pakka	Below12	2000	KH. no. 121	Residential		Constructed	2021-12-30	N/A	450	2875	00-001	-	4698	0%	469.8	0	0	-	469.8
7654	Deep Vihar Shanti Nagar	KH NO 121	Aneesh	Chandrabir	New Shanti Nagar Vijay Nagar Dun	8447470216	Self Occupied	550	550	0	1100	Pakka	Below12	2018	KH NO 121	Residential		Constructed	2021-12-30	N/A	1100	2876	00-001	-	11484	0%	1148.4	0	0	-	1148.4
7655	Deep Vihar Shanti Nagar	Near-121	Nawaz Panday	Madhav Panday	New Shanti Nagar Vijay Nagar Dun	7834865712	Self Occupied	450	450	0	900	Pakka	Below12	2000	Near-121	Residential		Constructed	2021-12-30	N/A	900	2878	00-001	-	9396	0%	939.6	0	0	-	939.6





ZONE-3, WARD-Dundaheada(27)

Sr. No	Mohalla_Name	Govt_Plot_Id	Owner_Name	Father_Name & Husband_Name	Road Name	Mobile Number	Occupancy Status	Plot Area	Total Area On Ground Floor	Total Rented Residential Builtup Area	Total Self Residential Builtup Area	House Type	Road Width	Construction Year	House Number	House Category	Rate Multiplier	Construction Status	Survey Start Date	Old Property Tax Id	Total Builtup Area	Gis Map Parcel Id	Property Label	Old Arv	New Arv	Arv Difference	Property Tax(10%)	Water Tax	Sewerage Tax	Old Tax	New Tax
7656	Deep Vihar Shanti Nagar	27	Yashpal	mohar Singh	New Shanti Nagar Vijay Nagar Dun		Self Occupied	300	300	0	600	Pakka	Below 12	2019	27	Residential		Constructed	2021-12-30	N/A	600	2845A	00-001	-	6264	0%	626.4	0	0	-	626.4
7657	Deep Vihar Shanti Nagar	N/A	N/A		New Shanti Nagar Vijay Nagar Dun		Self Occupied	600	600	0	600	Pakka	Below 12	2010	N/A	Residential		Constructed	2021-12-30	N/A	600	2848A	00-001	-	6264	0%	626.4	0	0	-	626.4
7658	Deep Vihar Shanti Nagar	Near kh. no. 121	Sangam Lal	Shubham yadav	New Shanti Nagar Vijay Nagar Dun	8750136345	Self Occupied	450	450	0	450	Pakka	Below 12	2018	Near kh. no. 121	Residential		Constructed	2021-12-30	N/A	450	2851A	00-001	-	4698	0%	469.8	0	0	-	469.8





ZONE-3, WARD-Dundaheada(27)

Sr. No	Mohalla_Nam e	Govt_Plot Id	Owner_Nam e	Fath er_Nam e & Hus band_Nam e	Road Nam e	Mobile_Nu mber	Occ upancy_Stat us	Plot_Are a	Total_Are a_On_G round_Floor	Total_Rented_Resid ential_Builtup_Are a	Total_Self_Resid ential_Built up_Are a	Hou se_Typ e	Roa d_Wid th	Constru ction_Y ear	House _Numb er	Hou se_Cat egor y	Rat e_Multi pli er	Con stru ction_Stat us	Surv ey_Star t_D ate	Old_Pr ope rty_Tax _Id	Total_Built_ Up_Are a	Gis_Ma p_Parc el_Id	Prop erty_Lab el	Old_Ar v	New_Arv	Arv_Diff erence	Property Tax(10%)	Wat er_T ax	Sew erag e_T ax	Old_T ax	New_T ax
7659	Deep Vihar Shanti Nagar	KH. NO. 121	N/A		New Shanti Nagar Vijay Nagar Dun		Self Occupied	450	450	0	900	Pak ka	Belo w12	2000	KH. no. 121	Resi dential		Con stru cted	202 1-12-30	N/A	900	2852A	00-001	-	9396	0%	939.6	0	0	-	939.6
7660	Deep Vihar Shanti Nagar	KH. NO. 121	N/A		New Shanti Nagar Vijay Nagar Dun		Self Occupied	450	450	0	450	Pak ka	Belo w12	2000	KH. NO. 121	Resi dential		Con stru cted	202 1-12-30	N/A	450	2855A	00-001	-	4698	0%	469.8	0	0	-	469.8
7661	Deep Vihar Shanti Nagar	KH. NO. 121	Rat hi Ram	Ram Singh	New Shanti Nagar Vijay Nagar Dun	9716554438	Self Occupied	900	900	0	900	Pak ka	Belo w12	2000	KH. NO. 121	Resi dential		Con stru cted	202 1-12-30	N/A	900	2858A	00-001	-	9396	0%	939.6	0	0	-	939.6

ZONE-3, WARD-Dundaheada(27)

Sr. No	Mohalla_Name	Govt_Plot Id	Owner_Name	Father_Name & Husband_Name	Road Name	Mobile_Number	Occupancy_Status	Plot_Area	Total_Area_On_Ground_Floor	Total_Rented_Residential_Builtup_Area	Total_Self_Residential_Builtup_Area	House_Type	Road_Width	Construction_Year	House_Number	House_Category	Rate_Multiplier	Construction_Status	Survey_Start_Date	Old_Property_Tax_Id	Total_Builtup_Area	Gis_Map_Parcels_Id	Property_Label	Old_Arv	New_Arv	Arv_Difference	Property_Tax(10%)	Water_Tax	Sewerage_Tax	Old_Tax	New_Tax
7662	Deep Vihar Shanti Nagar	N/A	N/A		New Shanti Nagar Vijay Nagar Dun		Self Occupied	450	450	0	900	Pakka	Below12	2010	N/A	Residential		Constructed	2022-08-31	N/A	900	2860A	00-001	-	9396	0%	939.6	0	0	-	939.6
7663	Deep Vihar Shanti Nagar	kha no 121	Usha Devi		New Shanti Nagar Vijay Nagar Dun	9910502003	Self Occupied	800	800	0	1600	Pakka	Below12	2017	kha no 121	Residential		Constructed	2021-12-30	N/A	1600	2862A	00-001	-	16704	0%	1670.4	0	0	-	1670.4
7664	Deep Vihar Shanti Nagar	KH. NO. 121	N/A		New Shanti Nagar Vijay Nagar Dun		Self Occupied	450	450	0	450	Pakka	Below12	2009	KH. NO.121	Residential		Constructed	2021-12-30	N/A	450	2863A	00-001	-	4698	0%	469.8	0	0	-	469.8





ZONE-3, WARD-Dundaheada(27)

Sr. No	Mohalla_Name	Govt_Plot Id	Owner_Name	Father_Name & Husband_Name	Road Name	Mobile Number	Occupancy Status	Plot Area	Total Area On Ground	Total Rented Residential Builtup Area	Total Self Residential Builtup Area	House Type	Road Width	Construction Year	House Number	House Category	Rate Multiplier	Construction Status	Survey Start Date	Old Property Tax Id	Total Builtup Area	Gis_Map Parcel Id	Property Label	Old Arv	New Arv	Arv_Difference	Property Tax(10%)	Water Tax	Sewerage Tax	Old Tax	New Tax
7665	Deep Vihar Shanti Nagar	N/A	N/A		New Shanti Nagar Vijay Nagar Dun		Self Occupied	450	450	0	450	Pakka	Below 12	2019	N/A	Residential		Constructed	2021-12-30	N/A	450	2878A	00-001	-	4698	0%	469.8	0	0	-	469.8
7666	Dumping Ground	N/A	N/A		Dumping Ground Near Shushant Aqua		Self Occupied	6000	3000	0	0	Other Pakka	Twelve to 24	2020	N/A	Non Residential	5	Constructed	2022-01-20	N/A	3000	4293	00-001	-	256824	0%	25682.4	0	0	-	25682
7667	Dumping Ground	B-32	N/A		Dumping Ground Near Shushant Aqua		Self Occupied	3600	1800	0	1800	Pakka	Below 12	2010	B-32	Residential		Constructed	2022-01-04	N/A	1800	4299	00-001	-	18792	0%	1879.2	0	0	-	1879.2





ZONE-3, WARD-Dundaheada(27)

Sr. No	Mohalla_Name	Govt_Plot_Id	Owner_Name	Father_Name & Husband_Name	Road Name	Mobile Number	Occupancy Status	Plot Area	Total Area On Ground Floor	Total Rented Residential Builtup Area	Total Self Residential Builtup Area	House Type	Road Width	Construction Year	House Number	House Category	Rate Multiplier	Construction Status	Survey Start Date	Old Property Tax Id	Total Builtup Area	Gis_Map_Parcels_Id	Property Label	Old Arv	New Arv	Arv_Difference	Property Tax(10%)	Water Tax	Sewerage Tax	Old Tax	New Tax
7668	Dumping Ground	B-25	N/A		Dumping Ground Near Shushant Aqua		Self Occupied	2700	0	0	0	Vacant Land	Below 12	0	B-25	Residential		Not Constructed	2022-01-04	N/A	0	4298D	00-001	-	9396	0%	939.6	0	0	-	939.6
7669	Dumping Ground	B-24	Navleen Mittal		Dumping Ground Near Shushant Aqua		Self Occupied	2700	2500	0	2500	Pakka	Below 12	2020	B-24	Residential		Constructed	2022-01-04	N/A	2500	4298E	00-001	-	26100	0%	2610	0	0	-	2610
7670	Dundaheada	near 226	Kapil Dav Tyagi	VED PRAKASH	Dundaheada Vijay Nagar	9350455255	Self Occupied	2600	2600	0	2500	Pakka	Below 12	2010	near-226	Mix	5	Constructed	2021-11-19	N/A	2600	2953	00-001	-	33108	0%	3310.8	0	0	-	3310.8
7671	Dundaheada	NEAR-229	Shadi Ram	PRA MANA ND	Dundaheada Vijay Nagar	9818244492	Self Occupied	2600	2400	0	2400	Pakka	Below 12	2014	near-229	Residential		Constructed	2021-11-19	N/A	2400	2955	00-001	-	25056	0%	2505.6	0	0	-	2505.6





ZONE-3, WARD-Dundaheada(27)

Sr. No	Mohalla_Name	Govt_Plot_Id	Owner_Name	Father_Name & Husband_Name	Road Name	Mobile Number	Occupancy Status	Plot Area	Total Area On Ground Floor	Total Rented Residential Builtup Area	Total Self Residential Builtup Area	House Type	Road Width	Construction Year	House Number	House Category	Rate Multiplier	Construction Status	Survey Start Date	Old Property Tax Id	Total Built Up Area	Gis_Map_Parcel_Id	Property Label	Old Arv	New Arv	Arv_Difference	Property Tax(10%)	Water Tax	Sewerage Tax	Old Tax	New Tax
7672	Dundahera	near 229	Aadhes h Tya gi		Dundahe ra Vijay Naga r		Self Occupie d	1500	1500	0	3000	Pak ka	Belo w12	2019	near- 229	Resi den tial		Con stru cted	202 1-11- 19	N/A	3000	2959	00- 001	-	31320	0%	3132	0	0	-	3132
7673	Dundahera	near 182	N/A		Dundahe ra Vijay Naga r		Self Occupie d	2500	2200	0	4400	Pak ka	Belo w12	2004	near 182	Resi den tial		Con stru cted	202 1-11- 19	N/A	4400	2961	00- 001	-	45936	0%	4593.6	0	0	-	4593.6
7674	Dundahera	N/A	Om Dutt Tya gi		Dundahe ra Vijay Naga r		Self Occupie d	2500	2000	0	4000	Pak ka	Belo w12	2000	N/A	Resi den tial		Con stru cted	202 1-11- 19	N/A	4000	2965	00- 001	-	41760	0%	4176	0	0	-	4176
7675	Dundahera	NEA R-93	N/A		Dundahe ra Vijay Naga r		Self Occupie d	1000	1000	0	2000	Pak ka	Belo w12	2010	NEAR- 93	Resi den tial		Con stru cted	202 1-11- 19	N/A	2000	2971	00- 001	-	20880	0%	2088	0	0	-	2088





ZONE-3, WARD-Dundaheada(27)

Sr. No	Mohalla_Name	Govt_Plot Id	Owner_Name	Father_Name & Husband_Name	Road Name	Mobile Number	Occupancy Status	Plot Area	Total Area On Ground Floor	Total Rented Residential Builtup Area	Total Self Residential Builtup Area	House Type	Road Width	Construction Year	House Number	House Category	Rate Multiplier	Construction Status	Survey Start Date	Old Property Tax Id	Total Built Up Area	Gis Map Parcel Id	Property Label	Old Arv	New Arv	Arv_Difference	Property Tax(10%)	Water Tax	Sewerage Tax	Old Tax	New Tax
7676	Dundaheada	42	Om Dutt Tyagi	DAYARA M TYAGI	Dundaheada Vijay Nagar Ghaziabad	9871433304	Self Occupied	2400	2000	0	2000	Pakka	Below 12	2010	42	Residential		Constructed	2021-11-19	N/A	2000	2972	00-001	-	20880	0%	2088	0	0	-	2088
7677	Dundaheada	near 26	N/A		Dundaheada Vijay Nagar Ghaziabad		Self Occupied	3000	2500	0	2500	Pakka	Below 12	2004	near 26	Residential		Constructed	2021-11-19	N/A	2500	2975	00-001	-	26100	0%	2610	0	0	-	2610
7678	Dundaheada	near 21	Bachchan Patiyagi	late Shri Anil tyagi	Dundaheada Vijay Nagar Ghaziabad		Self Occupied	1600	1500	0	3000	Pakka	Below 12	2000	near 21	Residential		Constructed	2021-11-19	N/A	3000	2976	00-001	-	31320	0%	3132	0	0	-	3132
7679	Dundaheada	near 26	Krishan Bhangwan Tyagi	Late kabool Singh Tyagi	Dundaheada Vijay Nagar Ghaziabad	9350748069	Self Occupied	2200	2000	0	4000	Pakka	Below 12	2004	near 26	Residential		Constructed	2021-11-19	N/A	4000	2980	00-001	-	41760	0%	4176	0	0	-	4176

ZONE-3, WARD-Dundaheada(27)

Sr. No	Mohalla_Name	Govt_Plot_Id	Owner_Name	Father_Name & Husband_Name	Road Name	Mobile Number	Occupancy Status	Plot Area	Total Area On Ground Floor	Total Rented Residential Builtup Area	Total Self Residential Builtup Area	House Type	Road Width	Construction Year	House Number	House Category	Rate Multiplier	Construction Status	Survey Start Date	Old Property Tax Id	Total Builtup Area	Gis Map Parcel Id	Property Label	Old Arv	New Arv	Arv Difference	Property Tax(10%)	Water Tax	Sewerage Tax	Old Tax	New Tax
7680	Dundaheada	near 21	N/A		Dundaheada Vijay Nagar		Self Occupied	1200	1200	0	1200	Pakka	Below 12	2004	near 21	Residential		Constructed	2021-11-19	N/A	1200	2981	00-001	-	12528	0%	1252.8	0	0	-	1252.8
7681	Dundaheada	near 21	Om Wati	Rohitash	Dundaheada Vijay Nagar	9540984900	Self Occupied	1500	1500	0	1500	Pakka	Below 12	2004	near 21	Residential		Constructed	2021-11-19	N/A	1500	2983	00-001	-	15660	0%	1566	0	0	-	1566
7682	Dundaheada	29	Prem Chand	Amrit Singh	Dundaheada Vijay Nagar	9315537052	Self Occupied	1800	1600	0	1400	Pakka	Below 12	2003	29	Mix	5	Constructed	2021-11-19	N/A	1500	2984	00-001	-	21624	0%	2162.4	0	0	-	2162.4
7683	Dundaheada	near 48	Richpal Singh	chandkiran	Dundaheada Vijay Nagar		Self Occupied	1600	1400	0	1400	Pakka	Below 12	2000	near 48	Residential		Constructed	2021-11-19	N/A	1400	2985	00-001	-	14616	0%	1461.6	0	0	-	1461.6
7684	Dundaheada	196	Shonpal	LATE RATI RAM	Dundaheada Vijay Nagar	9015889047	Self Occupied	1000	900	0	1700	Pakka	Below 12	2010	196	Mix	5	Constructed	2021-11-19	N/A	1800	2986	00-001	-	24756	0%	2475.6	0	0	-	2475.6

ZONE-3, WARD-Dundaheada(27)

Sr. No	Mohalla_Name	Govt_Plot Id	Owner_Name	Father_Name & Husband_Name	Road Name	Mobile Number	Occupancy Status	Plot Area	Total Area On Ground Floor	Total Rented Residential Builtup Area	Total Self Residential Builtup Area	House Type	Road Width	Construction Year	House Number	House Category	Rate Multiplier	Construction Status	Survey Start Date	Old Property Tax Id	Total Built Up Area	Gis_Map_Parcels_Id	Property Label	Old Arv	New Arv	Arv_Difference	Property Tax(10%)	Water Tax	Sewerage Tax	Old Tax	New Tax
7685	Dundaheada	NEAR-21	Parvesh Tyagi	HARSAVROOP TYAGI	Dundaheada Vijay Nagar Ghaziaba	9818190195	Self Occupied	1200	1200	0	2400	Pakka	Below 12	2010	near-21	Residential		Constructed	2021-11-19	N/A	2400	2990	00-001	-	25056	0%	2505.6	0	0	-	2505.6
7686	Dundaheada	near 196	N/A		Dundaheada Vijay Nagar		Self Occupied	900	900	0	800	Pakka	Below 12	2006	near 196	Mix	5	Constructed	2021-12-04	N/A	900	3053	00-001	-	15360	0%	1536	0	0	-	1536
7687	Dundaheada	N/A	Mukesh Tyagi		Dundaheada Vijay Nagar		Self Occupied	900	900	0	900	Pakka	Below 12	2000	N/A	Residential		Constructed	2021-12-04	N/A	900	3054	00-001	-	9396	0%	939.6	0	0	-	939.6
7688	Dundaheada	N/A	Abdul Rajak	Fakira	Dundaheada Vijay Nagar	9810292611	Self Occupied	1000	1000	0	600	Pakka	Below 12	2005	N/A	Mix	3	Constructed	2021-12-04	N/A	1000	3056	00-001	-	23083.2	0%	2308.32	0	0	-	2308.3

ZONE-3, WARD-Dundaheada(27)

Sr. No	Mohalla_Name	Govt_Plot_Id	Owner_Name	Father_Name & Husband_Name	Road Name	Mobile Number	Occupancy Status	Plot Area	Total Area On Ground Floor	Total Rented Residential Builtup Area	Total Self Residential Builtup Area	House Type	Road Width	Construction Year	House Number	House Category	Rate Multiplier	Construction Status	Survey Start Date	Old Property Tax Id	Total Builtup Area	Gis Map Parcel Id	Property Label	Old Arv	New Arv	Arv Difference	Property Tax(10%)	Water Tax	Sewerage Tax	Old Tax	New Tax
7689	Dundaheada	N/A	Dal Chand		Dundaheada Vijay Nagar		Mix	800	800	600	200	Pakka	Below 12	2005	N/A	Residential		Constructed	2021-12-04	N/A	800	3061	00-001	-	9135	0%	913.5	0	0	-	913.5
7690	Dundaheada	64	Shri Nivas	RAMA ASH REY	Dundaheada Vijay Nagar	9953874127	Self Occupied	1100	900	0	900	Pakka	Below 12	2000	64	Residential		Constructed	2021-12-04	N/A	900	3062	00-001	-	9396	0%	939.6	0	0	-	939.6
7691	Dundaheada	N/A	Purshotam Bhardwaj	Mani Ram	Dundaheada Vijay Nagar Ghaziaba	9811277559	Self Occupied	800	800	0	1600	Pakka	Below 12	2005	N/A	Residential		Constructed	2021-12-04	N/A	1600	3063	00-001	-	16704	0%	1670.4	0	0	-	1670.4
7692	Dundaheada	N/A	N/A		Dundaheada Vijay Nagar		Self Occupied	600	600	0	600	Pakka	Below 12	2005	N/A	Residential		Constructed	2021-12-04	N/A	600	3064	00-001	-	6264	0%	626.4	0	0	-	626.4





ZONE-3, WARD-Dundaheada(27)

Sr. No	Mohalla_Name	Govt_Plot_Id	Owner_Name	Father_Name & Husband_Name	Road Name	Mobile_Number	Occupancy_Status	Plot_Area	Total_Area_On_Ground_Floor	Total_Rented_Residential_Builtup_Area	Total_Self_Residential_Builtup_Area	House_Type	Road_Width	Construction_Year	House_Number	House_Category	Rate_Multiplier	Construction_Status	Survey_Start_Date	Old_Property_Tax_Id	Total_Builtup_Area	Gis_Map_Parcels_Id	Property_Label	Old_Arv	New_Arv	Arv_Difference	Property_Tax(10%)	Water_Tax	Sewerage_Tax	Old_Tax	New_Tax
7693	Dundahera	N/A	Sunder		Dundahe ra Vijay Nagar		Mix	900	900	0	800	Pak ka	Belo w12	2010	N/A	Mix	5	Con stru cted	202 1-11- 19	N/A	900	3070	00- 001	-	15360	0%	1536	0	0	-	1536
7694	Dundahera	near 40	N/A		Dundahe ra Vijay Nagar		Self Occu pied	800	800	0	1600	Pak ka	Belo w12	2010	near- 40	Resi den tial		Con stru cted	202 1-11- 19	N/A	1600	3072	00- 001	-	16704	0%	1670.4	0	0	-	1670.4
7695	Dundahera	near 40	N/A		Dundahe ra Vijay Nagar		Self Occu pied	800	800	0	800	Pak ka	Belo w12	2010	near- 40	Resi den tial		Con stru cted	202 1-11- 19	N/A	800	3073	00- 001	-	8352	0%	835.2	0	0	-	835.2
7696	Dundahera	near 21	N/A		Dundahe ra Vijay Nagar		Self Occu pied	1000	1000	0	3000	Pak ka	Belo w12	2010	near- 21	Resi den tial		Con stru cted	202 1-11- 19	N/A	3000	3075	00- 001	-	31320	0%	3132	0	0	-	3132
7697	Dundahera	N/A	N/A		Dundahe ra Vijay Nagar		Self Occu pied	900	900	0	900	Pak ka	Belo w12	2000	N/A	Resi den tial		Con stru cted	202 1-11- 19	N/A	900	3076	00- 001	-	9396	0%	939.6	0	0	-	939.6

ZONE-3, WARD-Dundaheada(27)

Sr. No	Mohalla_Name	Govt_Plot_Id	Owner_Name	Father_Name & Husband_Name	Road Name	Mobile_Number	Occupancy_Status	Plot_Area	Total_Area_On_Ground_Floor	Total_Rented_Residential_Builtup_Area	Total_Self_Residential_Builtup_Area	House_Type	Road_Width	Construction_Year	House_Number	House_Category	Rate_Multiplier	Construction_Status	Survey_Start_Date	Old_Property_Tax_Id	Total_Builtup_Area	Gis_Map_Parcels_Id	Property_Label	Old_Arv	New_Arv	Arv_Difference	Property_Tax(10%)	Water_Tax	Sewerage_Tax	Old_Tax	New_Tax
7698	Dundaheada	N/A	Geeta Tyagi	Sanjeev Tyagi	Dundaheada Vijay Nagar	9015527304	Mix	900	900	0	1700	Pakka	Below12	2001	N/A	Mix	5	Constructed	2021-11-19	N/A	1800	3077	00-001	-	24756	0%	2475.6	0	0	-	2475.6
7699	Dundaheada	NEAR-89	N/A		Dundaheada Vijay Nagar		Self Occupied	2400	0	0	0	VacantLand	Below12	0	near-89	Residential		Not Constructed	2021-11-19	N/A	0	3079	00-001	-	8352	0%	835.2	0	0	-	835.2
7700	Dundaheada	N/A	Sitaram		Dundaheada Vijay Nagar		Self Occupied	900	700	0	700	Pakka	Below12	2000	N/A	Residential		Constructed	2021-11-19	N/A	700	3080	00-001	-	7308	0%	730.8	0	0	-	730.8
7701	Dundaheada	N/A	Beer Chand	KISHANLAL	Dundaheada Vijay Nagar	9910663708	Self Occupied	1200	1000	0	1000	Pakka	Below12	2000	N/A	Residential		Constructed	2021-11-19	N/A	1000	3081	00-001	-	10440	0%	1044	0	0	-	1044
7702	Dundaheada	N/A	Chaman		Dundaheada Vijay Nagar		Self Occupied	500	500	0	500	Pakka	Below12	2001	N/A	Residential		Constructed	2021-11-19	N/A	500	3084	00-001	-	5220	0%	522	0	0	-	522

ZONE-3, WARD-Dundaheada(27)

Sr. No	Mohalla_Name	Govt_Plot Id	Owner_Name	Father_Name & Husband_Name	Road Name	Mobile Number	Occupancy Status	Plot Area	Total Area On Ground Floor	Total Rented Residential Builtup Area	Total Self Residential Builtup Area	House Type	Road Width	Construction Year	House Number	House Category	Rate Multiplier	Construction Status	Survey Start Date	Old Property Tax Id	Total Builtup Area	Gis Map Parcel Id	Property Label	Old Arv	New Arv	Arv_Difference	Property Tax(10%)	Water Tax	Sewerage Tax	Old Tax	New Tax
7703	Dundaheada	89	Poonam Devi	Sunil Kumar	Dundaheada Vijay Nagar	7065516764	Self Occupied	800	800	0	800	Pakka	Below 12	2001	89	Residential		Constructed	2021-11-19	N/A	800	3085	00-001	-	8352	0%	835.2	0	0	-	835.2
7704	Dundaheada	near 89	Hasung Begum	Sarfudeen	Dundaheada Vijay Nagar	9891411282	Self Occupied	500	500	0	1500	Pakka	Below 12	2000	near-89	Residential		Constructed	2021-11-19	N/A	1500	3086	00-001	-	15660	0%	1566	0	0	-	1566
7705	Dundaheada	near 89	Rukshana	Akram	Dundaheada Vijay Nagar	7428758010	Self Occupied	500	500	0	1000	Pakka	Below 12	2000	near-89	Residential		Constructed	2021-11-19	N/A	1000	3087	00-001	-	10440	0%	1044	0	0	-	1044
7706	Dundaheada	near-89	Rajev	KHEM CHAND	Dundaheada Vijay Nagar	9354913003	Self Occupied	800	800	0	1000	Pakka	Below 12	2000	near-89	Residential		Constructed	2021-11-19	N/A	1000	3088	00-001	-	10440	0%	1044	0	0	-	1044
7707	Dundaheada	near 89	N/A		Dundaheada Vijay Nagar		Self Occupied	800	800	0	800	Pakka	Below 12	2000	near-89	Residential		Constructed	2021-11-19	N/A	800	3089	00-001	-	8352	0%	835.2	0	0	-	835.2

ZONE-3, WARD-Dundaheada(27)

Sr. No	Mohalla_Name	Govt_Plot_Id	Owner_Name	Father_Name & Husband_Name	Road Name	Mobile Number	Occupancy Status	Plot Area	Total Area On Ground Floor	Total Rented Residential Builtup Area	Total Self Residential Builtup Area	House Type	Road Width	Construction Year	House Number	House Category	Rate Multiplier	Construction Status	Survey Start Date	Old Property Tax Id	Total Built Up Area	Gis_Map_Parcels_Id	Property Label	Old Arv	New Arv	Arv_Difference	Property Tax(10%)	Water Tax	Sewerage Tax	Old Tax	New Tax
7708	Dundaheada	Near-89	Karam Singh	KHEM CHAND	Dundaheada Vijay Nagar		Self Occupied	250	200	0	400	Pakka	Below 12	2000	near-89	Residential		Constructed	2021-11-19	N/A	400	3090	00-001	-	4176	0%	417.6	0	0	-	417.6
7709	Dundaheada	near 89	Karan Singh	Late Khe mchand	Dundaheada Vijay Nagar Ghaz	9910245391	Self Occupied	500	500	0	1000	Pakka	Below 12	2004	near 89	Residential		Constructed	2021-11-19	N/A	1000	3096	00-001	-	10440	0%	1044	0	0	-	1044
7710	Dundaheada	near 89	Virender		Dundaheada Vijay Nagar		Self Occupied	700	700	0	700	Pakka	Below 12	2004	near 89	Residential		Constructed	2021-11-19	N/A	700	3099	00-001	-	7308	0%	730.8	0	0	-	730.8
7711	Dundaheada	near 89	Naruddin Ansari	Rasool Ahmad	Dundaheada Vijay Nagar Ghaz	7048960289	Self Occupied	400	400	0	400	Pakka	Below 12	2004	near 89	Residential		Constructed	2021-11-19	N/A	400	3100	00-001	-	4176	0%	417.6	0	0	-	417.6

ZONE-3, WARD-Dundaheada(27)

Sr. No	Mohalla_Name	Govt_Plot_Id	Owner_Name	Father_Name & Husband_Name	Road Name	Mobile_Number	Occupancy_Status	Plot_Area	Total_Area_On_Ground_Floor	Total_Rented_Residential_Builtup_Area	Total_Self_Residential_Builtup_Area	House_Type	Road_Width	Construction_Year	House_Number	House_Category	Rate_Multiplier	Construction_Status	Survey_Start_Date	Old_Property_Tax_Id	Total_Builtup_Area	Gis_Map_Parcels_Id	Property_Label	Old_Arv	New_Arv	Arv_Difference	Property_Tax(10%)	Water_Tax	Sewerage_Tax	Old_Tax	New_Tax
7712	Dundahera	near 171	Satveer Singh	kabool	Dundaheara Vijay Nagar	9810129027	Self Occupied	1000	1000	0	1000	Pakka	Below 12	2009	near 171	Residential		Constructed	2021-11-19	N/A	1000	3101	00-001	-	10440	0%	1044	0	0	-	1044
7713	Dundahera	near 171	Shyama Devi	Kabool Singh	Dundaheara Vijay Nagar		Mix	1200	1200	700	500	Pakka	Below 12	2000	near 171	Residential		Constructed	2021-11-19	N/A	1200	3102	00-001	-	12528	0%	1252.8	0	0	-	1252.8
7714	Dundahera	near 171	N/A		Dundaheara Vijay Nagar Ghaziabad		Self Occupied	2000	500	0	500	Other Pucca House with Micather\Tinsheds	Below 12	2010	near 171	Residential		Constructed	2021-11-19	N/A	500	3103	00-001	-	3540	0%	354	0	0	-	354

ZONE-3, WARD-Dundaheada(27)

Sr. No	Mohalla_Name	Govt_Plot_Id	Owner_Name	Father_Name & Husband_Name	Road Name	Mobile Number	Occupancy Status	Plot Area	Total Area On Ground Floor	Total Rented Residential Builtup Area	Total Self Residential Builtup Area	House Type	Road Width	Construction Year	House Number	House Category	Rate Multiplier	Construction Status	Survey Start Date	Old Property Tax Id	Total Builtup Area	Gis Map Parcel Id	Property Label	Old Arv	New Arv	Arv Difference	Property Tax(10%)	Water Tax	Sewerage Tax	Old Tax	New Tax
7715	Dundaheada	N/A	Ramnath Singh	MUNSI RAM	Dundaheada Vijay Nagar	7042236789	Self Occupied	900	900	0	900	Pakka	Below12	2000	N/A	Residential		Constructed	2021-12-04	N/A	900	3104	00-001	-	9396	0%	939.6	0	0	-	939.6
7716	Dundaheada	N/A	Veer Singh	munshiram	Dundaheada Vijay Nagar		Self Occupied	600	600	0	600	Pakka	Below12	2010	N/A	Residential		Constructed	2021-12-04	N/A	600	3105	00-001	-	6264	0%	626.4	0	0	-	626.4
7717	Dundaheada	N/A	Om Prakash	Munshiram	Dundaheada Vijay Nagar	9268394088	Self Occupied	500	500	0	1000	Pakka	Below12	2005	N/A	Residential		Constructed	2021-12-04	N/A	1000	3106	00-001	-	10440	0%	1044	0	0	-	1044
7718	Dundaheada	Near 144	Ranveer Singh	Sreeram	Dundaheada Vijay Nagar	7011435424	Self Occupied	2000	2000	0	2000	Pakka	Below12	2006	near 144	Residential		Constructed	2021-12-04	N/A	2000	3107	00-001	-	20880	0%	2088	0	0	-	2088
7719	Dundaheada	near 90	Rakesh Tyagi		Dundaheada Vijay Nagar		Self Occupied	600	600	0	1200	Pakka	Below12	2006	near 90	Residential		Constructed	2021-12-04	N/A	1200	3110	00-001	-	12528	0%	1252.8	0	0	-	1252.8

ZONE-3, WARD-Dundaheada(27)

Sr. No	Mohalla_Name	Govt_Plot_Id	Owner_Name	Father_Name & Husband_Name	Road Name	Mobile Number	Occupancy Status	Plot Area	Total Area On Ground Floor	Total Rented Residential Builtup Area	Total Self Residential Builtup Area	House Type	Road Width	Construction Year	House Number	House Category	Rate Multiplier	Construction Status	Survey Start Date	Old Property Tax Id	Total Built Up Area	Gis_Map_Parcel_Id	Property Label	Old Arv	New Arv	Arv_Difference	Property Tax(10%)	Water Tax	Sewerage Tax	Old Tax	New Tax
7720	Dundaheada	N/A	N/A		Dundaheada Vijay Nagar		Self Occupied	1200	1200	0	1200	Pakka	Below 12	2005	N/A	Residential		Constructed	2021-12-04	N/A	1200	3111	00-001	-	12528	0%	1252.8	0	0	-	1252.8
7721	Dundaheada	N/A	Mukesh Tyagi	balvir tyagi	Dundaheada Vijay Nagar	9717929308	Self Occupied	900	900	0	900	Pakka	Below 12	2009	N/A	Residential		Constructed	2021-12-04	N/A	900	3112	00-001	-	9396	0%	939.6	0	0	-	939.6
7722	Dundaheada	N/A	Balvir Singh	HARVANSH	Dundaheada Vijay Nagar	9818046053	Self Occupied	1200	1200	0	3600	Pakka	Below 12	2015	N/A	Residential		Constructed	2021-12-04	N/A	3600	3113	00-001	-	37584	0%	3758.4	0	0	-	3758.4
7723	Dundaheada	177	Late Chandra Kiran	Late Harban Singh	Dundaheada Vijay Nagar Ghaziaba	9871800221	Self Occupied	700	700	0	1400	Pakka	Below 12	2006	177	Residential		Constructed	2021-12-04	N/A	1400	3114	00-001	-	14616	0%	1461.6	0	0	-	1461.6





ZONE-3, WARD-Dundaheada(27)

Sr. No	Mohalla_Name	Govt_Plot_Id	Owner_Name	Father_Name & Husband_Name	Road Name	Mobile Number	Occupancy Status	Plot Area	Total Area On Ground Floor	Total Rented Residential Builtup Area	Total Self Residential Builtup Area	House Type	Road Width	Construction Year	House Number	House Category	Rate Multiplier	Construction Status	Survey Start Date	Old Property Tax Id	Total Built Up Area	Gis Map Parcel Id	Property Label	Old Arv	New Arv	Arv_Difference	Property Tax(10%)	Water Tax	Sewerage Tax	Old Tax	New Tax
7724	Dundaheada	N/A	N/A		Dundaheada Vijay Nagar		Self Occupied	1200	1200	0	2400	Pakka	Below 12	2005	N/A	Residential		Constructed	2021-12-04	N/A	2400	3115	00-001	-	25056	0%	2505.6	0	0	-	2505.6
7725	Dundaheada	132	Aman Singh	SHISHRAM	Dundaheada Vijay Nagar	9810810585	Self Occupied	1300	1300	0	2200	Pakka	Below 12	2000	132	Mix	5,3	Constructed	2021-12-04	N/A	2300	3116	00-001	-	28574.4	0%	2857.44	0	0	-	2857.4
7726	Dundaheada	91	Munni Begam	Akhter Ali	Dundaheada Vijay Nagar	9015619846	Self Occupied	500	500	0	500	Pakka	Below 12	2005	91	Residential		Constructed	2021-12-04	N/A	500	3117	00-001	-	5220	0%	522	0	0	-	522
7727	Dundaheada	52	Najrin	Wajid Ali	Dundaheada Vijay Nagar	8700556834	Self Occupied	300	300	0	600	Pakka	Below 12	2018	52	Residential		Constructed	2021-12-04	N/A	600	3119	00-001	-	6264	0%	626.4	0	0	-	626.4
7728	Dundaheada	N/A	Akhari	Alisher	Dundaheada Vijay Nagar	9811949483	Self Occupied	450	450	0	850	Pakka	Below 12	2000	N/A	Residential		Constructed	2021-12-04	N/A	850	3120	00-001	-	8874	0%	887.4	0	0	-	887.4

ZONE-3, WARD-Dundaheada(27)

Sr. No	Mohalla_Name	Govt_Plot_Id	Owner_Name	Father_Name & Husband_Name	Road Name	Mobile Number	Occupancy Status	Plot Area	Total Area On Ground Floor	Total Rented Residential Builtup Area	Total Self Residential Builtup Area	House Type	Road Width	Construction Year	House Number	House Category	Rate Multiplier	Construction Status	Survey Start Date	Old Property Tax Id	Total Built Up Area	Gis Map Parcel Id	Property Label	Old Arv	New Arv	Arv Difference	Property Tax(10%)	Water Tax	Sewerage Tax	Old Tax	New Tax
7729	Dundaheada	90	Sara fat Ali	SHOKAT Ali	Dundaheada Vijay Nagar	9868749312	Self Occupied	750	750	0	750	Pakka	Below 12	2020	90	Residential		Constructed	2021-12-04	N/A	750	3121	00-001	-	7830	0%	783	0	0	-	783
7730	Dundaheada	N/A	Babu Khan	alludev	Dundaheada Vijay Nagar	9560770837	Self Occupied	600	600	0	1150	Pakka	Below 12	2005	N/A	Mix	5	Constructed	2021-12-04	N/A	1200	3122	00-001	-	15510	0%	1551	0	0	-	1551
7731	Dundaheada	N/A	Manoj	BHAGWAT SWARUP	Dundaheada Vijay Nagar Ghaz	7011019718	Mix	1200	1200	900	1200	Pakka	Below 12	2000	N/A	Residential		Constructed	2021-12-04	N/A	2100	3124	00-001	-	21924	0%	2192.4	0	0	-	2192.4
7732	Dundaheada	N/A	Noor Jhori	Yamin Khan	Dundaheada Vijay Nagar	9582114105	Self Occupied	400	400	0	800	Pakka	Below 12	2005	N/A	Residential		Constructed	2021-12-04	N/A	800	3125	00-001	-	8352	0%	835.2	0	0	-	835.2

ZONE-3, WARD-Dundaheada(27)

Sr. No	Mohalla_Name	Govt_Plot_Id	Owner_Name	Father_Name & Husband_Name	Road Name	Mobile Number	Occupancy Status	Plot Area	Total Area On Ground Floor	Total Rented Residential Builtup Area	Total Self Residential Builtup Area	House Type	Road Width	Construction Year	House Number	House Category	Rate Multiplier	Construction Status	Survey Start Date	Old Property Tax Id	Total Builtup Area	Gis_Map_Parcels_Id	Property Label	Old Arv	New Arv	Arv_Difference	Property Tax(10%)	Water Tax	Sewerage Tax	Old Tax	New Tax
7733	Dundaheada	near 90	Rahul Kumar	Dharampal	Dundaheada Vijay Nagar	8920518443	Self Occupied	800	800	0	800	Pakka	Below 12	2006	near 90	Residential		Constructed	2021-12-04	N/A	800	3126	00-001	-	8352	0%	835.2	0	0	-	835.2
7734	Dundaheada	N/A	Asharaj	Kiran	Dundaheada Vijay Nagar		Self Occupied	800	800	0	800	Pakka	Below 12	2005	N/A	Residential		Constructed	2021-12-04	N/A	800	3127	00-001	-	8352	0%	835.2	0	0	-	835.2
7735	Dundaheada	N/A	Fate Singh	Raghvesingh	Dundaheada Vijay Nagar	9910939923	Self Occupied	1300	1300	0	2300	Pakka	Below 12	2005	N/A	Mix 5		Constructed	2021-12-04	N/A	2400	3128	00-001	-	31020	0%	3102	0	0	-	3102
7736	Dundaheada	N/A	Tilak Ram		Dundaheada Vijay Nagar		Rented	1500	1500	1500	0	Pakka	Below 12	2005	N/A	Residential		Constructed	2021-12-04	N/A	1500	3129	00-001	-	17617.5	0%	1761.75	0	0	-	1761.8
7737	Dundaheada	N/A	N/A		Dundaheada Vijay Nagar		Rented	1200	1200	1200	0	Pakka	Below 12	2005	N/A	Residential		Constructed	2021-12-04	N/A	1200	3130	00-001	-	14094	0%	1409.4	0	0	-	1409.4





ZONE-3, WARD-Dundaheada(27)

Sr. No	Mohalla_Name	Govt_Plot_Id	Owner_Name	Father_Name & Husband_Name	Road Name	Mobile Number	Occupancy Status	Plot Area	Total Area On Ground Floor	Total Rented Residential Builtup Area	Total Self Residential Builtup Area	House Type	Road Width	Construction Year	House Number	House Category	Rate Multiplier	Construction Status	Survey Start Date	Old Property Tax Id	Total Builtup Area	Gis_Map_Parcels_Id	Property Label	Old Arv	New Arv	Arv_Difference	Property Tax(10%)	Water Tax	Sewerage Tax	Old Tax	New Tax
7738	Dundaheada	144	Sushil Kumar	Hari Singh	Dundaheada Vijay Nagar	9891530599	Self Occupied	900	900	0	1800	Pakka	Below 12	2006	144	Residential		Constructed	2021-12-04	N/A	1800	3132	00-001	-	18792	0%	1879.2	0	0	-	1879.2
7739	Dundaheada	N/A	Vidhis Devi	Hari Singh	Dundaheada Vijay Nagar	9810871493	Self Occupied	1500	1500	0	1500	Pakka	Below 12	2005	N/A	Residential		Constructed	2021-12-04	N/A	1500	3133	00-001	-	15660	0%	1566	0	0	-	1566
7740	Dundaheada	N/A	N/A		Dundaheada Vijay Nagar		Self Occupied	700	600	0	1800	Pakka	Below 12	2010	N/A	Residential		Constructed	2021-12-04	N/A	1800	3134	00-001	-	18792	0%	1879.2	0	0	-	1879.2
7741	Dundaheada	N/A	Rajkumar	Ram Kala	Dundaheada Vijay Nagar	9810815361	Self Occupied	800	800	0	800	Pakka	Below 12	2005	N/A	Residential		Constructed	2021-12-04	N/A	800	3136	00-001	-	8352	0%	835.2	0	0	-	835.2
7742	Dundaheada	142	Kamlesh	Om Prakash	Dundaheada Vijay Nagar	9873191946	Self Occupied	900	900	0	900	Pakka	Below 12	2006	142	Residential		Constructed	2021-12-04	N/A	900	3137	00-001	-	9396	0%	939.6	0	0	-	939.6

ZONE-3, WARD-Dundaheada(27)

Sr. No	Mohalla_Name	Govt_Plot_Id	Owner_Name	Father_Name & Husband_Name	Road Name	Mobile Number	Occupancy Status	Plot Area	Total Area On Ground Floor	Total Rented Residential Builtup Area	Total Self Residential Builtup Area	House Type	Road Width	Construction Year	House Number	House Category	Rate Multiplier	Construction Status	Survey Start Date	Old Property Tax Id	Total Builtup Area	Gis_Map_Parcels_Id	Property Label	Old Arv	New Arv	Arv_Difference	Property Tax(10%)	Water Tax	Sewerage Tax	Old Tax	New Tax
7743	Dundaheada	near 145	N/A		Dundaheada Vijay Nagar		Self Occupied	2000	1400	0	1600	Pakka	Below 12	2004	near 145	Residential		Constructed	2021-11-19	N/A	1600	3138	00-001	-	16704	0%	1670.4	0	0	-	1670.4
7744	Dundaheada	145	Shushel Tyagi	Jagharan Tyagi	Dundaheada Vijay Nagar		Self Occupied	2000	1800	0	3600	Pakka	Below 12	2001	145	Residential		Constructed	2021-11-19	N/A	3600	3139	00-001	-	37584	0%	3758.4	0	0	-	3758.4
7745	Dundaheada	near 145	Ram Pal	ramkala	Dundaheada Vijay Nagar	9871428195	Self Occupied	800	800	0	1600	Pakka	Below 12	2009	near 145	Residential		Constructed	2021-11-19	N/A	1600	3140	00-001	-	16704	0%	1670.4	0	0	-	1670.4
7746	Dundaheada	153	Vimla Devi	Ramesh Chand	Dundaheada Vijay Nagar	9310121103	Self Occupied	1600	1500	0	3000	Pakka	Below 12	2004	153	Residential		Constructed	2021-11-19	N/A	3000	3145	00-001	-	31320	0%	3132	0	0	-	3132
7747	Dundaheada	154	Imamuddeen	Ismile	Dundaheada Vijay Nagar	9560169513	Self Occupied	2000	1800	0	3600	Pakka	Below 12	2004	154	Residential		Constructed	2021-11-19	N/A	3600	3146	00-001	-	37584	0%	3758.4	0	0	-	3758.4

ZONE-3, WARD-Dundaheada(27)

Sr. No	Mohalla_Name	Govt_Plot Id	Owner_Name	Father_Name & Husband_Name	Road Name	Mobile Number	Occupancy Status	Plot Area	Total Area On Ground Floor	Total Rented Residential Builtup Area	Total Self Residential Builtup Area	House Type	Road Width	Construction Year	House Number	House Category	Rate Multiplier	Construction Status	Survey Start Date	Old Property Tax Id	Total Built Up Area	Gis Map Parcel Id	Property Label	Old Arv	New Arv	Arv Difference	Property Tax(10%)	Water Tax	Sewerage Tax	Old Tax	New Tax
7748	Dundaheada	N/A	Balash	RAM PRA SAD	Dundaheada Vijay Nagar	8527343749	Self Occupied	2500	2000	0	1900	Pakka	Below 12	2000	N/A	Mix	5	Constructed	2021-11-19	N/A	2000	3148	00-001	-	26844	0%	2684.4	0	0	-	2684.4
7749	Dundaheada	N/A	Rasool Ahmad	khubaksh	Dundaheada Vijay Nagar		Self Occupied	800	800	0	800	Pakka	Below 12	2008	N/A	Residential		Constructed	2021-12-04	N/A	800	3150	00-001	-	8352	0%	835.2	0	0	-	835.2
7750	Dundaheada	N/A	Sanjha	CHODHARY RAS EED	Dundaheada Vijay Nagar Ghaziaba	9910441547	Self Occupied	1200	1200	0	1800	Pakka	Below 12	2000	N/A	Residential		Constructed	2021-12-04	N/A	1800	3151	00-001	-	18792	0%	1879.2	0	0	-	1879.2
7751	Dundaheada	N/A	Mahesh Tyagi	shram tyagi	Dundaheada Vijay Nagar	9250500568	Self Occupied	950	900	0	1800	Pakka	Below 12	2010	N/A	Residential		Constructed	2021-11-19	N/A	1800	3152	00-001	-	18792	0%	1879.2	0	0	-	1879.2





ZONE-3, WARD-Dundaheada(27)

Sr. No	Mohalla_Name	Govt_Plot_Id	Owner_Name	Father_Name & Husband_Name	Road Name	Mobile Number	Occupancy Status	Plot Area	Total Area On Ground Floor	Total Rented Residential Builtup Area	Total Self Residential Builtup Area	House Type	Road Width	Construction Year	House Number	House Category	Rate Multiplier	Construction Status	Survey Start Date	Old Property Tax Id	Total Built Up Area	Gis_Map_Parcels_Id	Property Label	Old Arv	New Arv	Arv_Difference	Property Tax(10%)	Water Tax	Sewerage Tax	Old Tax	New Tax
7752	Dundaheada	near 44	Gajendra Tyagi		Dundaheada Vijay Nagar		Self Occupied	720	720	0	1440	Pakka	Below 12	2000	near 44	Residential		Constructed	2021-11-19	N/A	1440	3153	00-001	-	15033.6	0%	1503.36	0	0	-	1503.4
7753	Dundaheada	near 44	Ishwar Chand Tyagi	late Shri fakir chand	Dundaheada Vijay Nagar Ghaziabad		Self Occupied	720	720	0	2160	Pakka	Below 12	2000	near 44	Residential		Constructed	2021-11-19	N/A	2160	3154	00-001	-	22550.4	0%	2255.04	0	0	-	2255
7754	Dundaheada	near 67	Satish Chand		Dundaheada Vijay Nagar	9015036661	Self Occupied	1600	1600	0	3800	Pakka	Below 12	2004	near 67	Residential		Constructed	2021-11-19	N/A	3800	3156	00-001	-	39672	0%	3967.2	0	0	-	3967.2
7755	Dundaheada	near 67	Harshrop Singh	Late Tofha Ram	Dundaheada Vijay Nagar Ghaziabad		Self Occupied	1600	1600	0	1600	Pakka	Below 12	2004	near 67	Residential		Constructed	2021-11-19	N/A	1600	3158	00-001	-	16704	0%	1670.4	0	0	-	1670.4





ZONE-3, WARD-Dundaheada(27)

Sr. No	Mohalla_Name	Govt_Plot Id	Owner_Name	Father_Name & Husband_Name	Road Name	Mobile Number	Occupancy Status	Plot Area	Total Area On Ground Floor	Total Rented Residential Builtup Area	Total Self Residential Builtup Area	House Type	Road Width	Construction Year	House Number	House Category	Rate Multiplier	Construction Status	Survey Start Date	Old Property Tax Id	Total Built Up Area	Gis_Map_Parcels_Id	Property Label	Old Arv	New Arv	Arv_Difference	Property Tax(10%)	Water Tax	Sewerage Tax	Old Tax	New Tax
7756	Dundahera	N/A	Mukesh Tyagi	HOT E TYAGI	Panchsheel Crossing Vijay Nagar		Self Occupied	1800	1800	0	3300	Pakka	Below 12	2004	N/A	Mix	5	Constructed	2021-11-16	N/A	3600	3159	00-001	-	55476	0%	5547.6	0	0	-	5547.6
7757	Dundahera	near-26	Yogendra Kumar	DULI CHAND	Dundaheera Vijay Nagar Ghaz	9990809043	Self Occupied	450	450	0	450	Pakka	Below 12	2010	near-26	Residential		Constructed	2021-11-19	N/A	450	3162	00-001	-	4698	0%	469.8	0	0	-	469.8
7758	Dundahera	near-26	Munesh	DULI CHAND	Dundaheera Vijay Nagar	9250101019	Self Occupied	450	450	0	900	Pakka	Below 12	2010	near-26	Residential		Constructed	2021-11-19	N/A	900	3163	00-001	-	9396	0%	939.6	0	0	-	939.6
7759	Dundahera	NEAR-26	Channu	UDAY VEE R	Dundaheera Vijay Nagar	9310236930	Self Occupied	450	450	0	900	Pakka	Below 12	2010	near-26	Residential		Constructed	2021-11-19	N/A	900	3164	00-001	-	9396	0%	939.6	0	0	-	939.6





ZONE-3, WARD-Dundaheada(27)

Sr. No	Mohalla_Name	Govt_Plot_Id	Owner_Name	Father_Name & Husband_Name	Road Name	Mobile Number	Occupancy Status	Plot Area	Total Area On Ground Floor	Total Rented Residential Builtup Area	Total Self Residential Builtup Area	House Type	Road Width	Construction Year	House Number	House Category	Rate Multiplier	Construction Status	Survey Start Date	Old Property Tax Id	Total Builtup Area	Gis Map Parcel Id	Property Label	Old Arv	New Arv	Arv Difference	Property Tax(10%)	Water Tax	Sewerage Tax	Old Tax	New Tax
7760	Dundaheada	near 171	N/A		Dundaheada Vijay Nagar		Self Occupied	1200	900	0	900	Pakka	Below 12	2000	near-171	Residential		Constructed	2021-11-19	N/A	900	3165	00-001	-	9396	0%	939.6	0	0	-	939.6
7761	Dundaheada	front 171	N/A		Dundaheada Vijay Nagar Ghaziabad		Self Occupied	2000	800	0	800	Other Pucca House with Microwire\Tin Sheds	Below 12	2000	front 171	Residential		Constructed	2021-11-19	N/A	800	3166	00-001	-	5664	0%	566.4	0	0	-	566.4
7762	Dundaheada	171	Suresh Chand	man geyram	Dundaheada Vijay Nagar	8920402383	Self Occupied	1200	800	0	800	Pakka	Below 12	2000	171	Residential		Constructed	2021-11-19	N/A	800	3167	00-001	-	8352	0%	835.2	0	0	-	835.2





ZONE-3, WARD-Dundaheada(27)

Sr. No	Mohalla_Name	Govt_Plot_Id	Owner_Name	Father_Name & Husband_Name	Road Name	Mobile Number	Occupancy Status	Plot Area	Total Area On Ground Floor	Total Rented Residential Builtup Area	Total Self Residential Builtup Area	House Type	Road Width	Construction Year	House Number	House Category	Rate Multiplier	Construction Status	Survey Start Date	Old Property Tax Id	Total Builtup Area	Gis_Map_Parcels_Id	Property Label	Old Arv	New Arv	Arv_Difference	Property Tax(10%)	Water Tax	Sewerage Tax	Old Tax	New Tax
7763	Dundaheada	251	Maya	Kanchi	Dundaheada Vijay Nagar	8447201468	Self Occupied	450	450	0	900	Pakka	Below 12	2016	251	Residential		Constructed	2021-11-19	N/A	900	3169	00-001	-	9396	0%	939.6	0	0	-	939.6
7764	Dundaheada	170	Late Shri Balveer Tyagi	LATE SHRIL HARSHTYAGI	Dundaheada Vijay Nagar Ghaziabad	8130636831	Self Occupied	900	900	0	1800	Pakka	Below 12	2000	170	Residential		Constructed	2021-11-19	N/A	1800	3171	00-001	-	18792	0%	1879.2	0	0	-	1879.2
7765	Dundaheada	near 26	N/A		Dundaheada Vijay Nagar		Self Occupied	3500	0	0	0	Vacant Land	Below 12	0	near-26	Residential		Not Constructed	2021-11-19	N/A	0	3172	00-001	-	12180	0%	1218	0	0	-	1218
7766	Dundaheada	169	Satyveer	SINDRAM	Dundaheada Vijay Nagar	9910529906	Self Occupied	5000	3000	0	3000	Pakka	Below 12	2000	169	Residential		Constructed	2021-11-19	N/A	3000	3173	00-001	-	31320	0%	3132	0	0	-	3132





ZONE-3, WARD-Dundaheada(27)

Sr. No	Mohalla_Name	Govt_Plot Id	Owner_Name	Father_Name & Husband_Name	Road Name	Mobile Number	Occupancy Status	Plot Area	Total Area On Ground Floor	Total Rented Residential Builtup Area	Total Self Residential Builtup Area	House Type	Road Width	Construction Year	House Number	House Category	Rate Multiplier	Construction Status	Survey Start Date	Old Property Tax Id	Total Built Up Area	Gis_Map_Parcels_Id	Property Label	Old Arv	New Arv	Arv_Difference	Property Tax(10%)	Water Tax	Sewerage Tax	Old Tax	New Tax
7767	Dundaheada	near 26	N/A		Dundaheada Vijay Nagar Ghaz		Self Occupied	2800	2800	0	2800	Pakka	Below 12	2004	near 26	Residential		Under Construction	2021-11-19	N/A	2800	3175	00-001	-	0	0%	0	0	0	-	0
7768	Dundaheada	near 26	N/A		Dundaheada Vijay Nagar		Self Occupied	2200	1800	0	3600	Pakka	Below 12	2004	near 26	Residential		Constructed	2021-11-19	N/A	3600	3177	00-001	-	37584	0%	3758.4	0	0	-	3758.4
7769	Dundaheada	near 26	N/A		Dundaheada Vijay Nagar		Mix	1200	1200	0	1000	Pakka	Below 12	2004	near 26	Mix	5	Constructed	2021-11-19	N/A	1200	3178	00-001	-	24456	0%	2445.6	0	0	-	2445.6
7770	Dundaheada	near 89	N/A		Dundaheada Vijay Nagar		Self Occupied	800	800	0	1600	Pakka	Below 12	2004	near-89	Residential		Constructed	2021-11-19	N/A	1600	3179	00-001	-	16704	0%	1670.4	0	0	-	1670.4





ZONE-3, WARD-Dundaheada(27)

Sr. No	Mohalla_Name	Govt_Plot Id	Owner_Name	Father_Name & Husband_Name	Road Name	Mobile Number	Occupancy Status	Plot Area	Total Area On Ground Floor	Total Rented Residential Builtup Area	Total Self Residential Builtup Area	House Type	Road Width	Construction Year	House Number	House Category	Rate Multiplier	Construction Status	Survey Start Date	Old Property Tax Id	Total Builtup Area	Gis Map Parcel Id	Property Label	Old Arv	New Arv	Arv Difference	Property Tax(10%)	Water Tax	Sewerage Tax	Old Tax	New Tax
7771	Dundaheada	N/A	N/A		Dundaheada Vijay Nagar		Self Occupied	450	450	0	900	Pakka	Below 12	2000	N/A	Residential		Constructed	2021-11-19	N/A	900	3180	00-001	-	9396	0%	939.6	0	0	-	939.6
7772	Dundaheada	near 40	Rajendra		Dundaheada Vijay Nagar		Rented	800	800	1600	0	Pakka	Below 12	2001	near 40	Residential		Constructed	2021-11-19	N/A	1600	3181	00-001	-	16704	0%	1670.4	0	0	-	1670.4
7773	Dundaheada	near 67	Rasid Ahmad	Ismail	Dundaheada Vijay Nagar	9971569423	Self Occupied	1200	1200	0	2000	Pakka	Below 12	2004	near 67	Residential		Constructed	2021-11-19	N/A	2000	3184	00-001	-	20880	0%	2088	0	0	-	2088
7774	Dundaheada	67	Mahta	Shikhar Chand	Dundaheada Vijay Nagar	8802273068	Self Occupied	1400	1400	0	1400	Pakka	Below 12	2004	67	Residential		Constructed	2021-11-19	N/A	1400	3185	00-001	-	14616	0%	1461.6	0	0	-	1461.6
7775	Dundaheada	near 40	Ramkishan	shivdayal	Dundaheada Vijay Nagar	8800726972	Self Occupied	950	900	0	1800	Pakka	Below 12	2010	near 40	Residential		Constructed	2021-11-19	N/A	1800	3187	00-001	-	18792	0%	1879.2	0	0	-	1879.2

ZONE-3, WARD-Dundaheada(27)

Sr. No	Mohalla_Name	Govt_Plot_Id	Owner_Name	Father_Name & Husband_Name	Road Name	Mobile Number	Occupancy Status	Plot Area	Total Area On Ground Floor	Total Rented Residential Builtup Area	Total Self Residential Builtup Area	House Type	Road Width	Construction Year	House Number	House Category	Rate Multiplier	Construction Status	Survey Start Date	Old Property Tax Id	Total Builtup Area	Gis_Map_Parcel_Id	Property Label	Old Arv	New Arv	Arv_Difference	Property Tax(10%)	Water Tax	Sewerage Tax	Old Tax	New Tax
7776	Dundaheada	near 50	Swaroop Singh	shivdayal	Dundaheada Vijay Nagar		Self Occupied	800	800	0	1600	Pakka	Below 12	2008	near 50	Residential		Constructed	2021-11-19	N/A	1600	3188	00-001	-	16704	0%	1670.4	0	0	-	1670.4
7777	Dundaheada	NEAR-40	Anita	Kailash Chawd	Dundaheada Vijay Nagar		Self Occupied	900	900	0	2700	Pakka	Below 12	2008	near-40	Residential		Constructed	2021-11-19	N/A	2700	3190	00-001	-	28188	0%	2818.8	0	0	-	2818.8
7778	Dundaheada	Near 67	N/A		Dundaheada Vijay Nagar		Self Occupied	1000	600	0	1000	Pakka	Below 12	2004	near 67	Residential		Constructed	2021-11-19	N/A	1000	3191	00-001	-	10440	0%	1044	0	0	-	1044
7779	Dundaheada	near 178	Amr Singh	LATE SHRI PARAKASH	Dundaheada Vijay Nagar Ghaziaba	8851658260	Self Occupied	720	720	0	1440	Pakka	Below 12	2000	near 178	Residential		Constructed	2021-11-19	N/A	1440	3194	00-001	-	15033.6	0%	1503.36	0	0	-	1503.4





ZONE-3, WARD-Dundaheada(27)

Sr. No	Mohalla_Name	Govt_Plot Id	Owner_Name	Father_Name & Husband_Name	Road Name	Mobile Number	Occupancy Status	Plot Area	Total Area On Ground Floor	Total Rented Residential Builtup Area	Total Self Residential Builtup Area	House Type	Road Width	Construction Year	House Number	House Category	Rate Multiplier	Construction Status	Survey Start Date	Old Property Tax Id	Total Builtup Area	Gis Map Parcel Id	Property Label	Old Arv	New Arv	Arv Difference	Property Tax(10%)	Water Tax	Sewerage Tax	Old Tax	New Tax
7780	Dundaheada	N/A	Mange Ram	aatru chand	Dundaheada Vijay Nagar		Rented	500	500	750	0	Pakka	Below 12	2000	N/A	Residential		Constructed	2021-11-19	N/A	750	3195	00-001	-	7830	0%	783	0	0	-	783
7781	Dundaheada	near 26	Sirazuddin	ISM AIL	Dundaheada Vijay Nagar	9076775353	Self Occupied	700	700	0	700	Pakka	Below 12	2010	near-26	Residential		Constructed	2021-11-19	N/A	700	3198	00-001	-	7308	0%	730.8	0	0	-	730.8
7782	Dundaheada	near 26	Kasam Ali	ISHAM UD DAIN	Dundaheada Vijay Nagar	9958778645	Self Occupied	1200	1200	0	1050	Pakka	Below 12	2010	near-26	Mix	5	Constructed	2021-11-19	N/A	1200	3199	00-001	-	21474	0%	2147.4	0	0	-	2147.4
7783	Dundaheada	178	Mango Davi	Vijay Pal	Dundaheada Vijay Nagar	7701841727	Self Occupied	500	500	0	750	Pakka	Below 12	2010	178	Residential		Constructed	2021-11-19	N/A	750	3200	00-001	-	7830	0%	783	0	0	-	783





ZONE-3, WARD-Dundaheada(27)


Sr. No	Mohalla_Name	Govt_Plot Id	Owner_Name	Father_Name & Husband_Name	Road Name	Mobile Number	Occupancy Status	Plot Area	Total Area On Ground	Total Rented Residential Builtup Area	Total Self Residential Builtup Area	House Type	Road Width	Construction Year	House Number	House Category	Rate Multiplier	Construction Status	Survey Start Date	Old Property Tax Id	Total Builtup Area	Gis_Map_Parcel_Id	Property Label	Old Arv	New Arv	Arv_Difference	Property Tax(10%)	Water Tax	Sewerage Tax	Old Tax	New Tax
7784	Dundahera	NEAR-26	Jugendra Kr Gaur	RAMPAL SINGH	Dundaheara Vijay Nagar Ghaz	9213230207	Self Occupied	800	800	0	1600	Pakka	Below12	2010	near-26	Residential		Constructed	2021-11-19	N/A	1600	3201	00-001	-	16704	0%	1670.4	0	0	-	1670.4
7785	Dundahera	54	Late Raghunath Singh	Late Kalyan Singh	Panchsheel Crossing Vijay Nagar Ghaz	7011131614	Self Occupied	900	900	0	1800	Pakka	Below12	2006	54	Residential		Constructed	2021-11-16	N/A	1800	3202	00-001	-	18792	0%	1879.2	0	0	-	1879.2
7786	Dundahera	near 121	Somnath Tyagi	OMPRAKASH	Panchsheel Crossing Vijay Nagar	9971872673	Self Occupied	800	800	0	1600	Pakka	Below12	2006	near-121	Residential		Constructed	2021-11-16	N/A	1600	3203	00-001	-	16704	0%	1670.4	0	0	-	1670.4





ZONE-3, WARD-Dundaheada(27)

Sr. No	Mohalla_Name	Govt_Plot Id	Owner_Name	Father_Name & Husband_Name	Road Name	Mobile Number	Occupancy Status	Plot Area	Total Area On Ground	Total Rented Residential Builtup Area	Total Self Residential Builtup Area	House Type	Road Width	Construction Year	House Number	House Category	Rate Multiplier	Construction Status	Survey Start Date	Old Property Tax Id	Total Builtup Area	Gis Map Parcel Id	Property Label	Old Arv	New Arv	Arv Difference	Property Tax(10%)	Water Tax	Sewerage Tax	Old Tax	New Tax
7787	Dundaheada	near 35	Rakesh Kumar	Omprakash	Panchsheel Crossing Vijay Nagar	8383978614	Self Occupied	900	900	0	1800	Pakka	Below 12	2000	near 35	Residential		Constructed	2021-11-16	N/A	1800	3204	00-001	-	18792	0%	1879.2	0	0	-	1879.2
7788	Dundaheada	113	Yogender Tyagi	Raghuvans Tyagi	Panchsheel Crossing Vijay Nagar	7011131614	Self Occupied	900	900	0	2700	Pakka	Below 12	2006	113	Residential		Constructed	2021-11-16	N/A	2700	3205	00-001	-	28188	0%	2818.8	0	0	-	2818.8
7789	Dundaheada	Near-68	Omwati DAVE	Bali Tyagi	Panchsheel Crossing Vijay Nagar	9310157195	Self Occupied	1000	1000	0	2000	Pakka	Below 12	2005	Near-68	Residential		Constructed	2021-11-16	N/A	2000	3206	00-001	-	20880	0%	2088	0	0	-	2088


ZONE-3, WARD-Dundaheada(27)

Sr. No	Mohalla_Name	Govt_Plot Id	Owner_Name	Father_Name & Husband_Name	Road Name	Mobile Number	Occupancy Status	Plot Area	Total Area On Ground	Total Rented Residential Builtup Area	Total Self Residential Builtup Area	House Type	Road Width	Construction Year	House Number	House Category	Rate Multiplier	Construction Status	Survey Start Date	Old Property Tax Id	Total Builtup Area	Gis Map Parcel Id	Property Label	Old Arv	New Arv	Arv Difference	Property Tax(10%)	Water Tax	Sewerage Tax	Old Tax	New Tax
7790	Dundaheada	near 121	Momoon Ali	Late Mohd. Nizamuddin	Panchsheel Crossing Vijay Nagar Ghaz	9818569662	Self Occupied	900	900	0	1800	Pakka	Below 12	2006	116	Residential		Constructed	2021-11-16	N/A	1800	3207	00-001	-	18792	0%	1879.2	0	0	-	1879.2
7791	Dundaheada	near 35	Nizamuddin	anar	Panchsheel Crossing Vijay Nagar		Self Occupied	500	500	0	500	Pakka	Below 12	2005	near 35	Residential		Constructed	2021-11-16	N/A	500	3208	00-001	-	5220	0%	522	0	0	-	522
7792	Dundaheada	120	Jai Chand Singh	KISHAN SINGH	Panchsheel Crossing Vijay Nagar	9971376725	Self Occupied	450	450	0	450	Pakka	Below 12	2010	120	Residential		Constructed	2021-11-16	N/A	450	3209	00-001	-	4698	0%	469.8	0	0	-	469.8





ZONE-3, WARD-Dundaheada(27)

Sr. No	Mohalla_Name	Govt_Plot Id	Owner_Name	Father_Name & Husband_Name	Road Name	Mobile Number	Occupancy Status	Plot Area	Total Area On Ground Floor	Total Rented Residential Builtup Area	Total Self Residential Builtup Area	House Type	Road Width	Construction Year	House Number	House Category	Rate Multiplier	Construction Status	Survey Start Date	Old Property Tax Id	Total Built Up Area	Gis Map Parcel Id	Property Label	Old Arv	New Arv	Arv Difference	Property Tax(10%)	Water Tax	Sewerage Tax	Old Tax	New Tax
7793	Dundaheada	near 35	Pintu	radhesyam	Panchsheel Crossing Vijay Nagar	9667022905	Self Occupied	500	500	0	500	Pakka	Below 12	2009	near 35	Residential		Constructed	2021-11-16	N/A	500	3210	00-001	-	5220	0%	522	0	0	-	522
7794	Dundaheada	68	Ball Devi	Amr Singh	Panchsheel Crossing Vijay Nagar	9650164085	Self Occupied	450	450	0	900	Pakka	Below 12	2020	68	Residential		Constructed	2021-11-16	N/A	900	3211	00-001	-	9396	0%	939.6	0	0	-	939.6
7795	Dundaheada	near 174	Tek Chand	Late Chandu	Panchsheel Crossing Vijay Nagar	8010321705	Self Occupied	1500	1400	0	1400	Pakka	Below 12	2006	near 174	Residential		Constructed	2021-11-17	N/A	1400	3212	00-001	-	14616	0%	1461.6	0	0	-	1461.6

ZONE-3, WARD-Dundaheada(27)

Sr. No	Mohalla_Name	Govt_Plot Id	Owner_Name	Father_Name & Husband_Name	Road Name	Mobile Number	Occupancy Status	Plot Area	Total Area_On_Ground_Floor	Total Rented_Residential_Builtup_Area	Total Self_Residential_Builtup_Area	House Type	Road Width	Construction Year	House Number	House Category	Rate Multiplier	Construction Status	Survey Start Date	Old_Property_Tax_Id	Total Built Up Area	Gis_Map_Parcel_Id	Property Label	Old Arv	New Arv	Arv_Difference	Property Tax(10%)	Water Tax	Sewerage Tax	Old Tax	New Tax
7796	Dundahera	near 35	Narendra Kumar	bhim tyagi	Panchsheel Crossing Vijay Nagar		Self Occupied	1000	1000	0	1000	Pakka	Below 12	2009	near 35	Residential		Constructed	2021-11-16	N/A	1000	3213	00-001	-	10440	0%	1044	0	0	-	1044
7797	Dundahera	near 35	Satya Wati		Panchsheel Crossing Vijay Nagar		Self Occupied	1000	1000	0	1000	Pakka	Below 12	2009	near 35	Residential		Constructed	2021-11-16	N/A	1000	3213	00-002	-	10440	0%	1044	0	0	-	1044
7798	Dundahera	165	N/A		Panchsheel Crossing Vijay Nagar		Self Occupied	500	500	0	900	Pakka	Below 12	2006	165	Mix	5	Constructed	2021-11-16	N/A	1000	3216	00-001	-	16404	0%	1640.4	0	0	-	1640.4





ZONE-3, WARD-Dundaheada(27)

Sr. No	Mohalla_Name	Govt_Plot Id	Owner_Name	Father_Name & Husband_Name	Road Name	Mobile Number	Occupancy Status	Plot Area	Total Area On Ground	Total Rented Residential Builtup Area	Total Self Residential Builtup Area	House Type	Road Width	Construction Year	House Number	House Category	Rate Multiplier	Construction Status	Survey Start Date	Old Property Tax Id	Total Built Up Area	Gis Map Parcel Id	Property Label	Old Arv	New Arv	Arv Difference	Property Tax(10%)	Water Tax	Sewerage Tax	Old Tax	New Tax
7799	Dundahera	near 99	N/A		Panchsheel Crossing Vijay Nagar		Self Occupied	800	800	0	800	Pakka	Below 12	2000	near-99	Residential		Constructed	2021-11-16	N/A	800	3217	00-001	-	8352	0%	835.2	0	0	-	835.2
7800	Dundahera	99	Sunil	Late Rame	Panchsheel Crossing Vijay Nagar		Self Occupied	800	800	0	1600	Pakka	Below 12	2006	99	Residential		Constructed	2021-11-16	N/A	1600	3218	00-001	-	16704	0%	1670.4	0	0	-	1670.4
7801	Dundahera	99	Sanjeev	RAAMEY	Panchsheel Crossing Vijay Nagar	9350306357	Self Occupied	800	800	0	1600	Pakka	Below 12	2010	99	Residential		Constructed	2021-11-16	N/A	1600	3219	00-001	-	16704	0%	1670.4	0	0	-	1670.4





ZONE-3, WARD-Dundaheada(27)

Sr. No	Mohalla_Name	Govt_Plot_Id	Owner_Name	Father_Name & Husband_Name	Road Name	Mobile Number	Occupancy Status	Plot Area	Total Area On Ground	Total Rented Residential Builtup Area	Total Self Residential Builtup Area	House Type	Road Width	Construction Year	House Number	House Category	Rate Multiplier	Construction Status	Survey Start Date	Old Property Tax Id	Total Builtup Area	Gis Map Parcel Id	Property Label	Old Arv	New Arv	Arv Difference	Property Tax(10%)	Water Tax	Sewerage Tax	Old Tax	New Tax
7802	Dundahera	near 35	Tilak Ram Rana	ranjeet Singh	Panchsheel Crossing Vijay Nagar		Self Occupied	2000	2000	0	4000	Pakka	Below 12	2009	near 35	Residential		Constructed	2021-11-16	N/A	4000	3221	00-001	-	41760	0%	4176	0	0	-	4176
7803	Dundahera	near 99	N/A		Panchsheel Crossing Vijay Nagar		Self Occupied	600	600	0	600	Pakka	Below 12	2010	near-99	Residential		Constructed	2021-11-16	N/A	600	3222	00-001	-	6264	0%	626.4	0	0	-	626.4
7804	Dundahera	near 99	N/A		Panchsheel Crossing Vijay Nagar		Self Occupied	600	600	0	600	Pakka	Below 12	2010	NEAR-99	Residential		Constructed	2021-11-16	N/A	600	3223	00-001	-	6264	0%	626.4	0	0	-	626.4





ZONE-3, WARD-Dundaheada(27)

Sr. No	Mohalla_Name	Govt_Plot Id	Owner_Name	Father_Name & Husband_Name	Road Name	Mobile Number	Occupancy Status	Plot Area	Total Area On Ground	Total Rented Residential Builtup Area	Total Self Residential Builtup Area	House Type	Road Width	Construction Year	House Number	House Category	Rate Multiplier	Construction Status	Survey Start Date	Old Property Tax Id	Total Built Up Area	Gis Map Parcel Id	Property Label	Old Arv	New Arv	Arv Difference	Property Tax(10%)	Water Tax	Sewerage Tax	Old Tax	New Tax
7805	Dundaheada	98	Kamlesh	Late Brahmjeet	Panchsheel Crossing Vijay Nagar	8447299783	Self Occupied	1000	1000	0	1000	Pakka	Below 12	2006	98	Residential		Constructed	2021-11-16	N/A	1000	3224	00-001	-	10440	0%	1044	0	0	-	1044
7806	Dundaheada	near 35	N/A		Panchsheel Crossing Vijay Nagar		Self Occupied	1000	1000	0	2000	Pakka	Below 12	2000	near 35	Residential		Constructed	2021-11-16	N/A	2000	3225	00-001	-	20880	0%	2088	0	0	-	2088
7807	Dundaheada	near 32	N/A		Panchsheel Crossing Vijay Nagar		Self Occupied	1000	1000	0	1000	Pakka	Below 12	2010	Near-32	Residential		Constructed	2021-11-16	N/A	1000	3226	00-001	-	10440	0%	1044	0	0	-	1044





ZONE-3, WARD-Dundaheada(27)

Sr. No	Mohalla_Name	Govt_Plot Id	Owner_Name	Father_Name & Husband_Name	Road Name	Mobile Number	Occupancy Status	Plot Area	Total Area On Ground	Total Rented Residential Builtup Area	Total Self Residential Builtup Area	House Type	Road Width	Construction Year	House Number	House Category	Rate Multiplier	Construction Status	Survey Start Date	Old Property Tax Id	Total Builtup Area	Gis Map Parcel Id	Property Label	Old Arv	New Arv	Arv Difference	Property Tax(10%)	Water Tax	Sewerage Tax	Old Tax	New Tax
7808	Dundaheada	near 98	N/A		Panchsheel Crossing Vijay Nagar		Self Occupied	1000	1000	0	1000	Pakka	Below 12	2006	near 98	Residential		Constructed	2021-11-16	N/A	1000	3227	00-001	-	10440	0%	1044	0	0	-	1044
7809	Dundaheada	near 32	N/A		Panchsheel Crossing Vijay Nagar		Self Occupied	800	800	0	1600	Pakka	Below 12	2008	Near-32	Residential		Constructed	2021-11-16	N/A	1600	3228	00-001	-	16704	0%	1670.4	0	0	-	1670.4
7810	Dundaheada	near 32	Ajab Singh	NESH RAM	Panchsheel Crossing Vijay Nagar	9311821724	Self Occupied	600	600	0	600	Pakka	Below 12	2010	near-32	Residential		Constructed	2021-11-16	N/A	600	3229	00-001	-	6264	0%	626.4	0	0	-	626.4





ZONE-3, WARD-Dundaheada(27)

Sr. No	Mohalla_Name	Govt_Plot_Id	Owner_Name	Father_Name & Husband_Name	Road Name	Mobile Number	Occupancy Status	Plot Area	Total Area On Ground	Total Rented Residential Builtup Area	Total Self Residential Builtup Area	House Type	Road Width	Construction Year	House Number	House Category	Rate Multiplier	Construction Status	Survey Start Date	Old Property Tax Id	Total Built Up Area	Gis Map Parcel Id	Property Label	Old Arv	New Arv	Arv Difference	Property Tax(10%)	Water Tax	Sewerage Tax	Old Tax	New Tax
7811	Dundaheada	near 63/3	N/A		Panchsheel Crossing Vijay Nagar		Self Occupied	450	450	0	450	Pakka	Below 12	2006	near 63/3	Residential		Under Construction	2021-11-16	N/A	450	3230	00-001	-	0	0%	0	0	0	-	0
7812	Dundaheada	near 102	Shyam Lal Tyagi	Mani Ram Tyagi	Panchsheel Crossing Vijay Nagar		Self Occupied	600	600	0	600	Pakka	Below 12	2006	near 102	Residential		Constructed	2021-11-16	N/A	600	3231	00-001	-	6264	0%	626.4	0	0	-	626.4
7813	Dundaheada	near 32	Anita	Mahesh	Panchsheel Crossing Vijay Nagar	8860085723	Self Occupied	900	900	0	2700	Pakka	Below 12	2016	near-32	Residential		Constructed	2021-11-16	N/A	2700	3232	00-001	-	28188	0%	2818.8	0	0	-	2818.8





ZONE-3, WARD-Dundaheada(27)

Sr. No	Mohalla_Name	Govt_Plot Id	Owner_Name	Father_Name & Husband_Name	Road Name	Mobile Number	Occupancy Status	Plot Area	Total Area On Ground	Total Rented Residential Builtup Area	Total Self Residential Builtup Area	House Type	Road Width	Construction Year	House Number	House Category	Rate Multiplier	Construction Status	Survey Start Date	Old Property Tax Id	Total Builtup Area	Gis Map Parcel Id	Property Label	Old Arv	New Arv	Arv Difference	Property Tax(10%)	Water Tax	Sewerage Tax	Old Tax	New Tax
7814	Dundaheada	102	Chet Ram	Late . Rajkiran	Panchsheel Crossing Vijay Nagar	9899922394	Self Occupied	600	600	0	1000	Pakka	Below 12	2006	102	Residential		Constructed	2021-11-16	N/A	1000	3233	00-001	-	10440	0%	1044	0	0	-	1044
7815	Dundaheada	Near-32	Tilak Ram	RAJ KAR AM	Panchsheel Crossing Vijay Nagar	8130264162	Self Occupied	900	900	0	1400	Pakka	Below 12	2006	near-32	Residential		Constructed	2021-11-16	N/A	1400	3235	00-001	-	14616	0%	1461.6	0	0	-	1461.6
7816	Dundaheada	121	Rajni Devi	Sushil	Panchsheel Crossing Vijay Nagar		Self Occupied	450	450	0	450	Pakka	Below 12	2006	121	Residential		Constructed	2021-11-16	N/A	450	3236	00-001	-	4698	0%	469.8	0	0	-	469.8





ZONE-3, WARD-Dundaheada(27)

Sr. No	Mohalla_Name	Govt_Plot Id	Owner_Name	Father_Name & Husband_Name	Road Name	Mobile Number	Occupancy Status	Plot Area	Total Area On Ground	Total Rented Residential Builtup Area	Total Self Residential Builtup Area	House Type	Road Width	Construction Year	House Number	House Category	Rate Multiplier	Construction Status	Survey Start Date	Old Property Tax Id	Total Built Up Area	Gis Map Parcel Id	Property Label	Old Arv	New Arv	Arv Difference	Property Tax(10%)	Water Tax	Sewerage Tax	Old Tax	New Tax
7817	Dundaheada	near 35	N/A		Panchsheel Crossing Vijay Nagar		Self Occupied	900	700	0	700	Pakka	Below 12	2000	near-35	Residential		Constructed	2021-11-16	N/A	700	3237	00-001	-	7308	0%	730.8	0	0	-	730.8
7818	Dundaheada	near 35	N/A		Panchsheel Crossing Vijay Nagar		Rented	900	900	1600	0	Pakka	Below 12	2001	near-35	Residential		Constructed	2021-11-16	N/A	1600	3238	00-001	-	16704	0%	1670.4	0	0	-	1670.4
7819	Dundaheada	N/A	Kishori	Kundan Lal Tyagi	Panchsheel Crossing Vijay Nagar		Self Occupied	1000	1000	0	1500	Pakka	Below 12	2001	N/A	Residential		Constructed	2021-11-16	N/A	1500	3241	00-001	-	15660	0%	1566	0	0	-	1566





ZONE-3, WARD-Dundaheada(27)

Sr. No	Mohalla_Name	Govt_Plot_Id	Owner_Name	Father_Name & Husband_Name	Road Name	Mobile Number	Occupancy Status	Plot Area	Total Area On Ground	Total Rented Residential Builtup Area	Total Self Residential Builtup Area	House Type	Road Width	Construction Year	House Number	House Category	Rate Multiplier	Construction Status	Survey Start Date	Old Property Tax Id	Total Builtup Area	Gis Map Parcel Id	Property Label	Old Arv	New Arv	Arv Difference	Property Tax(10%)	Water Tax	Sewerage Tax	Old Tax	New Tax
7820	Dundaheada	near 54	N/A		Panchsheel Crossing Vijay Nagar		Self Occupied	900	900	0	1650	Pakka	Below 12	2001	Near 54	Mix	5	Constructed	2021-11-16	N/A	1800	3242	00-001	-	27738	0%	2773.8	0	0	-	2773.8
7821	Dundaheada	near 54	N/A		Panchsheel Crossing Vijay Nagar	9711945911	Mix	900	900	0	900	Pakka	Below 12	2006	near 54	Mix	5	Constructed	2021-11-16	N/A	1100	3244	00-001	-	23412	0%	2341.2	0	0	-	2341.2
7822	Dundaheada	near 54	N/A		Panchsheel Crossing Vijay Nagar		Self Occupied	1500	1500	0	1450	Pakka	Below 12	2006	near 54	Mix	5	Constructed	2021-11-16	N/A	1500	3245	00-001	-	18642	0%	1864.2	0	0	-	1864.2





ZONE-3, WARD-Dundaheada(27)

Sr. No	Mohalla_Name	Govt_Plot_Id	Owner_Name	Father_Name & Husband_Name	Road Name	Mobile Number	Occupancy Status	Plot Area	Total Area On Ground	Total Rented Residential Builtup Area	Total Self Residential Builtup Area	House Type	Road Width	Construction Year	House Number	House Category	Rate Multiplier	Construction Status	Survey Start Date	Old Property Tax Id	Total Builtup Area	Gis Map Parcel Id	Property Label	Old Arv	New Arv	Arv Difference	Property Tax(10%)	Water Tax	Sewerage Tax	Old Tax	New Tax
7823	Dundaheada	near 35	N/A		Panchsheel Crossing Vijay Nagar		Self Occupied	900	900	0	2700	Pakka	Below 12	2012	near-35	Residential		Constructed	2021-11-16	N/A	2700	3250	00-001	-	28188	0%	2818.8	0	0	-	2818.8
7824	Dundaheada	near 54	Het Ram	JIWAN SINGH	Panchsheel Crossing Vijay Nagar	9871884456	Self Occupied	1000	1000	0	900	Pakka	Below 12	2000	NAER-54	Mix	5	Constructed	2021-11-16	N/A	1000	3251	00-001	-	16404	0%	1640.4	0	0	-	1640.4
7825	Dundaheada	near 54	N/A		Panchsheel Crossing Vijay Nagar		Self Occupied	450	450	0	450	Pakka	Below 12	2000	near-54	Residential		Under Construction	2021-11-16	N/A	450	3252	00-001	-	0	0%	0	0	0	-	0





ZONE-3, WARD-Dundaheada(27)

Sr. No	Mohalla_Name	Govt_Plot Id	Owner_Name	Father_Name & Husband_Name	Road Name	Mobile Number	Occupancy Status	Plot Area	Total Area On Ground Floor	Total Rented Residential Builtup Area	Total Self Residential Builtup Area	House Type	Road Width	Construction Year	House Number	House Category	Rate Multiplier	Construction Status	Survey Start Date	Old Property Tax Id	Total Built Up Area	Gis Map Parcel Id	Property Label	Old Arv	New Arv	Arv Difference	Property Tax(10%)	Water Tax	Sewerage Tax	Old Tax	New Tax
7826	Dundaheada	near 35	N/A		Panchsheel Crossing Vijay Nagar		Self Occupied	1600	1600	0	1550	Pakka	Below 12	2009	near 35	Mix	5	Constructed	2021-11-16	N/A	1600	3254	00-001	-	19686	0%	1968.6	0	0	-	1968.6
7827	Dundaheada	near 35	Bram Chand Pal	ram swaroop	Panchsheel Crossing Vijay Nagar	8800130987	Self Occupied	1600	1600	0	1500	Pakka	Below 12	2009	near 35	Mix	5	Constructed	2021-11-16	N/A	1600	3255	00-001	-	22668	0%	2266.8	0	0	-	2266.8
7828	Dundaheada	near 54	N/A		Panchsheel Crossing Vijay Nagar		Self Occupied	400	400	0	700	Pakka	Below 12	2008	near 54	Mix	5	Constructed	2021-11-16	N/A	800	3257	00-001	-	14316	0%	1431.6	0	0	-	1431.6

ZONE-3, WARD-Dundaheada(27)

Sr. No	Mohalla_Name	Govt_Plot Id	Owner_Name	Father_Name & Husband_Name	Road Name	Mobile Number	Occupancy Status	Plot Area	Total Area On Ground	Total Rented Residential Builtup Area	Total Self Residential Builtup Area	House Type	Road Width	Construction Year	House Number	House Category	Rate Multiplier	Construction Status	Survey Start Date	Old Property Tax Id	Total Builtup Area	Gis Map Parcel Id	Property Label	Old Arv	New Arv	Arv Difference	Property Tax(10%)	Water Tax	Sewerage Tax	Old Tax	New Tax
7829	Dundaheada	near 54	Kiran Dutt Tyagi	Late Shridurgaprasad	Panchsheel Crossing Vijay Nagar Ghaz		Mix	1600	1600	0	2700	Pakka	Below 12	2006	near 54	Mix	5	Constructed	2021-11-16	N/A	3200	3258	00-001	-	63228	0%	6322.8	0	0	-	6322.8
7830	Dundaheada	near 173	Shivam Tyagi	sundarkumartyagi	Panchsheel Crossing Vijay Nagar		Self Occupied	600	600	0	1750	Pakka	Below 12	2000	near 173	Mix	5	Constructed	2021-11-16	N/A	1800	3259	00-001	-	21774	0%	2177.4	0	0	-	2177.4
7831	Dundaheada	near 173	Ankit Tyagi		Panchsheel Crossing Vijay Nagar		Rented	800	800	1500	0	Pakka	Below 12	2005	near 173	Mix	5	Constructed	2021-11-16	N/A	1600	3260	00-001	-	24625.5	0%	2462.55	0	0	-	2462.6





ZONE-3, WARD-Dundaheada(27)

Sr. No	Mohalla_Name	Govt_Plot Id	Owner_Name	Father_Name & Husband_Name	Road Name	Mobile Number	Occupancy Status	Plot Area	Total Area On Ground	Total Rented Residential Builtup Area	Total Self Residential Builtup Area	House Type	Road Width	Construction Year	House Number	House Category	Rate Multiplier	Construction Status	Survey Start Date	Old Property Tax Id	Total Builtup Area	Gis_Map_Parcel_Id	Property Label	Old Arv	New Arv	Arv_Difference	Property Tax(10%)	Water Tax	Sewerage Tax	Old Tax	New Tax
7832	Dundaheada	near 173	Sunil Tyagi	dham Singh	Panchsheel Crossing Vijay Nagar	9312608566	Self Occupied	450	450	0	800	Pakka	Below 12	2009	near 173	Mix	5	Constructed	2021-11-16	N/A	850	3261	00-001	-	11856	0%	1185.6	0	0	-	1185.6
7833	Dundaheada	near 173	N/A		Panchsheel Crossing Vijay Nagar		Self Occupied	800	800	0	1500	Pakka	Below 12	2018	near 173	Mix	5	Constructed	2021-11-16	N/A	1600	3262	00-001	-	22668	0%	2266.8	0	0	-	2266.8
7834	Dundaheada	near 728	Manoj Kumar	preman Chand	Panchsheel Crossing Vijay Nagar	9717629415	Self Occupied	800	800	0	1600	Pakka	Below 12	2008	near 728	Residential		Constructed	2021-11-17	N/A	1600	3264	00-001	-	16704	0%	1670.4	0	0	-	1670.4





ZONE-3, WARD-Dundaheada(27)

Sr. No	Mohalla_Name	Govt_Plot Id	Owner_Name	Father_Name & Husband_Name	Road Name	Mobile Number	Occupancy Status	Plot Area	Total Area On Ground Floor	Total Rented Residential Builtup Area	Total Self Residential Builtup Area	House Type	Road Width	Construction Year	House Number	House Category	Rate Multiplier	Construction Status	Survey Start Date	Old Property Tax Id	Total Builtup Area	Gis Map Parcel Id	Property Label	Old Arv	New Arv	Arv Difference	Property Tax(10%)	Water Tax	Sewerage Tax	Old Tax	New Tax
7835	Dundaheada	267	Shrichand Tyagi	vishnu dutt	Panchsheel Crossing Vijay Nagar	9210234491	Self Occupied	900	900	0	1800	Pakka	Below 12	2001	267	Residential		Constructed	2021-11-17	N/A	1800	3265	00-001	-	18792	0%	1879.2	0	0	-	1879.2
7836	Dundaheada	near 267	Vishnoo	toftiyagi	Dundaheada Crossing Vijay Nagar	8851039561	Self Occupied	900	700	0	1400	Pakka	Below 12	2000	near 267	Residential		Constructed	2021-11-17	N/A	1400	3266	00-001	-	14616	0%	1461.6	0	0	-	1461.6
7837	Dundaheada	93	Raj Kumar	Late Jagansingh	Panchsheel Crossing Vijay Nagar		Self Occupied	500	500	0	1500	Pakka	Below 12	2006	93	Residential		Constructed	2021-11-17	N/A	1500	3267	00-001	-	15660	0%	1566	0	0	-	1566
7838	Dundaheada	near 267	Ranu	Shyam Sundar	Panchsheel Crossing Vijay Nagar	8826030657	Self Occupied	500	500	0	1000	Pakka	Below 12	2005	near 267	Residential		Constructed	2021-11-17	N/A	1000	3268	00-001	-	10440	0%	1044	0	0	-	1044





ZONE-3, WARD-Dundaheada(27)

Sr. No	Mohalla_Name	Govt_Plot Id	Owner_Name	Father_Name & Husband_Name	Road Name	Mobile Number	Occupancy Status	Plot Area	Total Area On Ground Floor	Total Rented Residential Builtup Area	Total Self Residential Builtup Area	House Type	Road Width	Construction Year	House Number	House Category	Rate Multiplier	Construction Status	Survey Start Date	Old Property Tax Id	Total Built Up Area	Gis Map Parcel Id	Property Label	Old Arv	New Arv	Arv_Difference	Property Tax(10%)	Water Tax	Sewerage Tax	Old Tax	New Tax
7839	Dundaheada	N/A	Ranjeet Singh	tejsingh	Dundaheada Vijay Nagar	8368597021	Self Occupied	600	600	0	500	Pakka	Below 12	2000	N/A	Mix	5	Constructed	2021-11-17	N/A	600	3269	00-001	-	12228	0%	1222.8	0	0	-	1222.8
7840	Dundaheada	92	Rekha	Sonu Rana	Panchsheel Crossing Vijay Nagar	8010001607	Self Occupied	800	800	0	800	Pakka	Below 12	2008	92	Residential		Constructed	2021-11-17	N/A	800	3271	00-001	-	8352	0%	835.2	0	0	-	835.2
7841	Dundaheada	near 93	Islamuddin		Panchsheel Crossing Vijay Nagar		Self Occupied	1800	1800	0	1800	Pakka	Below 12	2006	near 93	Residential		Constructed	2021-11-17	N/A	1800	3272	00-001	-	18792	0%	1879.2	0	0	-	1879.2
7842	Dundaheada	41	Akam Ali	RASHID AHMED	Dundaheada Vijay Nagar	8130126381	Self Occupied	450	450	0	900	Pakka	Below 12	2000	41	Residential		Constructed	2021-11-17	N/A	900	3275	00-001	-	9396	0%	939.6	0	0	-	939.6

ZONE-3, WARD-Dundaheada(27)

Sr. No	Mohalla_Name	Govt_Plot Id	Owner_Name	Father_Name & Husband_Name	Road Name	Mobile Number	Occupancy Status	Plot Area	Total Area On Ground	Total Rented Residential Builtup Area	Total Self Residential Builtup Area	House Type	Road Width	Construction Year	House Number	House Category	Rate Multiplier	Construction Status	Survey Start Date	Old Property Tax Id	Total Builtup Area	Gis_Map_Parcels_Id	Property Label	Old Arv	New Arv	Arv_Difference	Property Tax(10%)	Water Tax	Sewerage Tax	Old Tax	New Tax
7843	Dundaheada	near 92	Subrati	hazibohi	Panchsheel Crossing Vijay Nagar	8586052342	Self Occupied	2700	2000	0	2200	Pakka	Below 12	2001	near 92	Residential		Constructed	2021-11-17	N/A	2200	3276	00-001	-	22968	0%	2296.8	0	0	-	2296.8
7844	Dundaheada	near 99	Jaswant Tyagi	Late ramdas tyagi	Panchsheel Crossing Vijay Nagar	9717339638	Self Occupied	900	900	0	900	Pakka	Below 12	2006	near 99	Residential		Constructed	2021-11-16	N/A	900	3278	00-001	-	9396	0%	939.6	0	0	-	939.6
7845	Dundaheada	near 54	N/A		Panchsheel Crossing Vijay Nagar		Self Occupied	450	450	0	850	Pakka	Below 12	2000	near-54	Mix	5	Constructed	2021-11-16	N/A	900	3281	00-001	-	12378	0%	1237.8	0	0	-	1237.8





ZONE-3, WARD-Dundaheada(27)

Sr. No	Mohalla_Name	Govt_Plot_Id	Owner_Name	Father_Name & Husband_Name	Road Name	Mobile Number	Occupancy Status	Plot Area	Total Area On Ground	Total Rented Residential Builtup Area	Total Self Residential Builtup Area	House Type	Road Width	Construction Year	House Number	House Category	Rate Multiplier	Construction Status	Survey Start Date	Old Property Tax Id	Total Builtup Area	Gis Map Parcel Id	Property Label	Old Arv	New Arv	Arv Difference	Property Tax(10%)	Water Tax	Sewerage Tax	Old Tax	New Tax
7846	Dundaheada	near 728	N/A		Panchsheel Crossing Vijay Nagar		Self Occupied	600	600	0	1200	Pakka	Below 12	2009	near 728	Residential		Constructed	2021-11-17	N/A	1200	3285	00-001	-	12528	0%	1252.8	0	0	-	1252.8
7847	Dundaheada	1	Nazir Ahmad		Panchsheel Crossing Vijay Nagar		Self Occupied	900	900	0	800	Pakka	Below 12	2010	1	Mix	5	Constructed	2021-11-16	N/A	900	3286	00-001	-	15360	0%	1536	0	0	-	1536
7848	Dundaheada	near 54	N/A		Panchsheel Crossing Vijay Nagar		Self Occupied	1500	1500	0	1350	Pakka	Below 12	2010	near-54	Mix	3	Constructed	2021-11-16	N/A	1500	3288	00-001	-	20401.2	0%	2040.12	0	0	-	2040.1

ZONE-3, WARD-Dundaheada(27)

Sr. No	Mohalla_Name	Govt_Plot Id	Owner_Name	Father_Name & Husband_Name	Road Name	Mobile Number	Occupancy Status	Plot Area	Total Area On Ground	Total Rented Residential Builtup Area	Total Self Residential Builtup Area	House Type	Road Width	Construction Year	House Number	House Category	Rate Multiplier	Construction Status	Survey Start Date	Old Property Tax Id	Total Builtup Area	Gis_Map_Parcels_Id	Property Label	Old Arv	New Arv	Arv_Difference	Property Tax(10%)	Water Tax	Sewerage Tax	Old Tax	New Tax
7849	Dundaheada	N/A	N/A		Panchsheel Crossing Vijay Nagar		Self Occupied	900	900	0	1800	Pakka	Below 12	2006	N/A	Residential		Constructed	2021-11-16	N/A	1800	3290	00-001	-	18792	0%	1879.2	0	0	-	1879.2
7850	Dundaheada	99	Ram Nath Tyagi	Late Omprakash Tyagi	Panchsheel Crossing Vijay Nagar Ghaz	9717417134	Self Occupied	900	900	0	1700	Pakka	Below 12	2006	99	Mix	5	Constructed	2021-11-16	N/A	1800	3291	00-001	-	24756	0%	2475.6	0	0	-	2475.6
7851	Dundaheada	near 728	Ramawatari	fakira tyagi	Panchsheel Crossing Vijay Nagar		Rented	500	500	1000	0	Pakka	Below 12	2008	near 728	Residential		Constructed	2021-11-17	N/A	1000	3292	00-001	-	11745	0%	1174.5	0	0	-	1174.5

ZONE-3, WARD-Dundaheada(27)

Sr. No	Mohalla_Name	Govt_Plot Id	Owner_Name	Father_Name & Husband_Name	Road Name	Mobile Number	Occupancy Status	Plot Area	Total Area On Ground Floor	Total Rented Residential Builtup Area	Total Self Residential Builtup Area	House Type	Road Width	Construction Year	House Number	House Category	Rate Multiplier	Construction Status	Survey Start Date	Old Property Tax Id	Total Built Up Area	Gis_Map_Parcels_Id	Property Label	Old Arv	New Arv	Arv_Difference	Property Tax(10%)	Water Tax	Sewerage Tax	Old Tax	New Tax
7852	Dundahera	27	Birjesh Kumar	MANGERA M Tyagi	Dundahera Vijay Nagar	9212447837	Self Occupied	2500	2500	0	2400	Pakka	Below 12	2010	27	Mix	5	Constructed	2021-11-17	N/A	2500	3293	00-001	-	32064	0%	3206.4	0	0	-	3206.4
7853	Dundahera	758	Mahesh Chand	D.S. TYAGI	Panchsheel Crossing Vijay Nagar	9650226510	Self Occupied	1400	1400	0	2800	Pakka	Below 12	2008	758	Residential		Constructed	2021-11-17	N/A	2800	3294	00-001	-	29232	0%	2923.2	0	0	-	2923.2
7854	Dundahera	26	Ashar Ram Tyagi	Gurudutt Singh	Dundahera Vijay Nagar	9911361515	Self Occupied	900	900	0	2700	Pakka	Below 12	2010	26	Residential		Constructed	2021-11-17	N/A	2700	3295	00-001	-	28188	0%	2818.8	0	0	-	2818.8
7855	Dundahera	50	Virender Tyagi	Late Hardwar Tyagi	Panchsheel Crossing Vijay Nagar	9871817779	Self Occupied	1600	1600	0	1600	Pakka	Below 12	2006	50	Residential		Constructed	2021-11-17	N/A	1600	3296	00-001	-	16704	0%	1670.4	0	0	-	1670.4





ZONE-3, WARD-Dundaheada(27)

Sr. No	Mohalla_Name	Govt_Plot Id	Owner_Name	Father_Name & Husband_Name	Road Name	Mobile Number	Occupancy Status	Plot Area	Total Area On Ground Floor	Total Rented Residential Builtup Area	Total Self Residential Builtup Area	House Type	Road Width	Construction Year	House Number	House Category	Rate Multiplier	Construction Status	Survey Start Date	Old Property Tax Id	Total Built Up Area	Gis Map Parcel Id	Property Label	Old Arv	New Arv	Arv Difference	Property Tax(10%)	Water Tax	Sewerage Tax	Old Tax	New Tax
7856	Dundaheada	87	Rajendra Kumar	SHRI HARISH CHAND	Dundaheada Vijay Nagar Ghaziabad	7503887778	Self Occupied	900	900	0	1800	Pakka	Below 12	2010	87	Residential		Constructed	2021-11-17	N/A	1800	3298	00-001	-	18792	0%	1879.2	0	0	-	1879.2
7857	Dundaheada	near 797	Rotash Sharma	Late . Hari Chand Sharma	Panchsheel Crossing Vijay Nagar Ghaziabad		Self Occupied	450	450	0	900	Pakka	Below 12	2006	near 797	Residential		Constructed	2021-11-17	N/A	900	3301	00-001	-	9396	0%	939.6	0	0	-	939.6
7858	Dundaheada	N/A	Munsi Ram		Dundaheada Vijay Nagar	7217834812	Self Occupied	1200	1200	0	2400	Pakka	Below 12	2008	N/A	Residential		Constructed	2021-12-04	N/A	2400	3305	00-001	-	25056	0%	2505.6	0	0	-	2505.6

ZONE-3, WARD-Dundaheada(27)

Sr. No	Mohalla_Name	Govt_Plot Id	Owner_Name	Father_Name & Husband_Name	Road Name	Mobile Number	Occupancy Status	Plot Area	Total Area On Ground Floor	Total Rented Residential Builtup Area	Total Self Residential Builtup Area	House Type	Road Width	Construction Year	House Number	House Category	Rate Multiplier	Construction Status	Survey Start Date	Old Property Tax Id	Total Built Up Area	Gis_Map_Parcels_Id	Property Label	Old Arv	New Arv	Arv_Difference	Property Tax(10%)	Water Tax	Sewerage Tax	Old Tax	New Tax
7859	Dundaheada	467	Attar Singh	ramsharop	Dundaheada Vijay Nagar	9818670041	Self Occupied	800	800	0	1300	Pakka	Below12	2005	467	Mix	5	Constructed	2021-12-04	N/A	1400	3307	00-001	-	20580	0%	2058	0	0	-	2058
7860	Dundaheada	near 16	Harshoop Singh	Late Shiv Dayal Singh	Dundaheada Vijay Nagar Ghaziabad		Self Occupied	800	800	0	1400	Pakka	Below12	2006	near 16	Residential		Constructed	2021-12-04	N/A	1400	3314	00-001	-	14616	0%	1461.6	0	0	-	1461.6
7861	Dundaheada	N/A	Hanif	wasir	Dundaheada Vijay Nagar	9810252246	Self Occupied	400	400	0	500	Pakka	Below12	2009	N/A	Residential		Constructed	2021-12-04	N/A	500	3316	00-001	-	5220	0%	522	0	0	-	522
7862	Dundaheada	N/A	Ganaram	Hari Singh	Dundaheada Vijay Nagar	9540376329	Self Occupied	500	500	0	500	Pakka	Below12	2005	N/A	Residential		Constructed	2021-12-04	N/A	500	3317	00-001	-	5220	0%	522	0	0	-	522





ZONE-3, WARD-Dundaheada(27)

Sr. No	Mohalla_Name	Govt_Plot Id	Owner_Name	Father_Name & Husband_Name	Road Name	Mobile Number	Occupancy Status	Plot Area	Total Area On Ground	Total Rented Residential Builtup Area	Total Self Residential Builtup Area	House Type	Road Width	Construction Year	House Number	House Category	Rate Multiplier	Construction Status	Survey Start Date	Old Property Tax Id	Total Builtup Area	Gis Map Parcel Id	Property Label	Old Arv	New Arv	Arv Difference	Property Tax(10%)	Water Tax	Sewerage Tax	Old Tax	New Tax
7863	Dundaheada	N/A	Rameshwar Dayal Gola	champramgola	Dundaheada Vijayar Nagar Ghaziabad	9811764495	Self Occupied	1200	1200	0	2300	Pakka	Twelve 24	2005	N/A	Mix	5	Constructed	2021-12-04	N/A	2400	3319	00-001	-	39144	0%	3914.4	0	0	-	3914.4
7864	Dundaheada	N/A	Jay Niwas	late ramasrey	Dundaheada Vijayar Nagar	9643513172	Self Occupied	700	700	0	700	Pakka	Below 12	2009	N/A	Residential		Constructed	2021-12-04	N/A	700	3320	00-001	-	7308	0%	730.8	0	0	-	730.8
7865	Dundaheada	N/A	Man Singh	AMI CHAND	Dundaheada Vijayar Nagar	9599458027	Self Occupied	450	450	0	900	Pakka	Below 12	2000	N/A	Residential		Constructed	2021-12-04	N/A	900	3321	00-001	-	9396	0%	939.6	0	0	-	939.6
7866	Dundaheada	185	Raj Bala	Rakesh Kumar	Dundaheada Vijayar Nagar	9650472584	Self Occupied	500	500	0	1000	Pakka	Below 12	2006	185	Residential		Constructed	2021-12-04	N/A	1000	3322	00-001	-	10440	0%	1044	0	0	-	1044





ZONE-3, WARD-Dundaheada(27)

Sr. No	Mohalla_Name	Govt_Plot Id	Owner_Name	Father_Name & Husband_Name	Road Name	Mobile Number	Occupancy Status	Plot Area	Total Area On Ground Floor	Total Rented Residential Builtup Area	Total Self Residential Builtup Area	House Type	Road Width	Construction Year	House Number	House Category	Rate Multiplier	Construction Status	Survey Start Date	Old Property Tax Id	Total Built Up Area	Gis_Map Parcel Id	Property Label	Old Arv	New Arv	Arv_Difference	Property Tax(10%)	Water Tax	Sewerage Tax	Old Tax	New Tax
7867	Dundaheada	N/A	Seeta Ram Bhardwaj	ami chand bhardwaj	Dundaheada Vijay Nagar Ghaziabad	9717139091	Self Occupied	1500	1500	0	2000	Pakka	Below 12	2005	N/A	Residential		Constructed	2021-12-04	N/A	2000	3324	00-001	-	20880	0%	2088	0	0	-	2088
7868	Dundaheada	N/A	N/A		Dundaheada Vijay Nagar		Self Occupied	500	500	0	1000	Pakka	Below 12	2005	N/A	Residential		Constructed	2021-12-04	N/A	1000	3325	00-001	-	10440	0%	1044	0	0	-	1044
7869	Dundaheada	N/A	Manoj Tyagi	Kiran Dutta Tyagi	Dundaheada Vijay Nagar	9213180802	Self Occupied	1200	1200	0	2400	Pakka	Below 12	2005	N/A	Residential		Constructed	2021-12-04	N/A	2400	3326	00-001	-	25056	0%	2505.6	0	0	-	2505.6
7870	Dundaheada	183	Bhudev Bhardwaj		Dundaheada Vijay Nagar Ghaziabad		Self Occupied	1500	1500	0	3000	Pakka	Below 12	2000	183	Residential		Constructed	2021-12-04	N/A	3000	3328	00-001	-	31320	0%	3132	0	0	-	3132

ZONE-3, WARD-Dundaheada(27)

Sr. No	Mohalla_Name	Govt_Plot Id	Owner_Name	Father_Name & Husband_Name	Road Name	Mobile Number	Occupancy Status	Plot Area	Total Area On Ground Floor	Total Rented Residential Builtup Area	Total Self Residential Builtup Area	House Type	Road Width	Construction Year	House Number	House Category	Rate Multiplier	Construction Status	Survey Start Date	Old Property Tax Id	Total Built Up Area	Gis_Map_Parcels_Id	Property Label	Old Arv	New Arv	Arv_Difference	Property Tax(10%)	Water Tax	Sewerage Tax	Old Tax	New Tax
7871	Dundaheada	near 180	Vijay Kumar	Late Vishno Shwaroop	Dundaheada Vijay Nagar Ghaziabad	8826037028	Self Occupied	400	400	0	400	Other Pakka	Below 12	2006	near 180	Residential		Constructed	2021-12-04	N/A	400	3329	00-001	-	4176	0%	417.6	0	0	-	417.6
7872	Dundaheada	N/A	Raj Pal Bhardwaj		Dundaheada Vijay Nagar		Self Occupied	500	500	0	500	Pakka	Below 12	2000	N/A	Residential		Constructed	2021-12-04	N/A	500	3330	00-001	-	5220	0%	522	0	0	-	522
7873	Dundaheada	N/A	Balveer Tyagi		Dundaheada Vijay Nagar		Self Occupied	800	800	0	1500	Pakka	Twelve to 24	2005	N/A	Residential		Constructed	2021-12-04	N/A	1500	3332	00-001	-	19800	0%	1980	0	0	-	1980
7874	Dundaheada	N/A	N/A		Dundaheada Vijay Nagar		Self Occupied	1000	1000	0	2000	Pakka	Below 12	2005	N/A	Residential		Constructed	2021-12-04	N/A	2000	3333	00-001	-	20880	0%	2088	0	0	-	2088





ZONE-3, WARD-Dundaheada(27)

Sr. No	Mohalla_Name	Govt_Plot_Id	Owner_Name	Father_Name & Husband_Name	Road Name	Mobile Number	Occupancy Status	Plot Area	Total Area On Ground	Total Rented Residential Builtup Area	Total Self Residential Builtup Area	House Type	Road Width	Construction Year	House Number	House Category	Rate Multiplier	Construction Status	Survey Start Date	Old Property Tax Id	Total Builtup Area	Gis Map Parcel Id	Property Label	Old Arv	New Arv	Arv Difference	Property Tax(10%)	Water Tax	Sewerage Tax	Old Tax	New Tax
7875	Dundaheada	N/A	Vikas Tyagi		Dundaheada Vijay Nagar		Self Occupied	800	800	0	1300	Pakka	Below 12	2005	N/A	Residential		Constructed	2021-12-04	N/A	1300	3336	00-001	-	13572	0%	1357.2	0	0	-	1357.2
7876	Dundaheada	N/A	N/A		Dundaheada Vijay Nagar		Self Occupied	900	900	0	1800	Pakka	Below 12	2000	N/A	Residential		Constructed	2021-12-04	N/A	1800	3337	00-001	-	18792	0%	1879.2	0	0	-	1879.2
7877	Dundaheada	near 185	Rahul Tyagi	Late Asha Ram Tyagi	Dundaheada Vijay Nagar Ghaziaba	9971458385	Self Occupied	550	550	0	550	Pakka	Below 12	2006	near 185	Residential		Constructed	2021-12-04	N/A	550	3338	00-001	-	5742	0%	574.2	0	0	-	574.2
7878	Dundaheada	near 185	N/A		Dundaheada Vijay Nagar		Self Occupied	500	500	0	900	Pakka	Below 12	2006	near 185	Mix	5	Constructed	2021-12-04	N/A	1000	3340	00-001	-	16404	0%	1640.4	0	0	-	1640.4





ZONE-3, WARD-Dundaheada(27)

Sr. No	Mohalla_Name	Govt_Plot_Id	Owner_Name	Father_Name & Husband_Name	Road Name	Mobile Number	Occupancy Status	Plot Area	Total Area On Ground Floor	Total Rented Residential Builtup Area	Total Self Residential Builtup Area	House Type	Road Width	Construction Year	House Number	House Category	Rate Multiplier	Construction Status	Survey Start Date	Old Property Tax Id	Total Built Up Area	Gis Map Parcel Id	Property Label	Old Arv	New Arv	Arv_Difference	Property Tax(10%)	Water Tax	Sewerage Tax	Old Tax	New Tax
7879	Dundaheada	N/A	Sanjay Tyagi	hari ram	Dundaheada Vijay Nagar	9999668821	Self Occupied	800	800	0	2300	Pakka	Below 12	2010	N/A	Mix	5	Constructed	2021-12-04	N/A	2400	3341	00-001	-	31020	0%	3102	0	0	-	3102
7880	Dundaheada	N/A	Shree Kant	Karanvir tyagi	Dundaheada Vijay Nagar	9990092516	Self Occupied	800	800	0	1500	Pakka	Below 12	2005	N/A	Mix	5	Constructed	2021-12-04	N/A	1600	3343	00-001	-	22668	0%	2266.8	0	0	-	2266.8
7881	Dundaheada	60	Uma Shankar Tyagi	KARANVEER TYAGI	Dundaheada Vijay Nagar Ghaziabad	9810597973	Self Occupied	900	900	0	2700	Pakka	Below 12	2000	60	Residential		Constructed	2021-12-04	N/A	2700	3344	00-001	-	28188	0%	2818.8	0	0	-	2818.8
7882	Dundaheada	48	Rakesh Kumar Tyagi	late mahendrasingh tyagi	Dundaheada Vijay Nagar Ghaziabad	9811981630	Self Occupied	1400	800	0	800	Pakka	Below 12	2019	48	Residential		Constructed	2022-09-03	N/A	800	3345	00-001	-	8352	0%	835.2	0	0	-	835.2





ZONE-3, WARD-Dundaheada(27)

Sr. No	Mohalla_Name	Govt_Plot_Id	Owner_Name	Father_Name & Husband_Name	Road Name	Mobile Number	Occupancy Status	Plot Area	Total Area On Ground Floor	Total Rented Residential Builtup Area	Total Self Residential Builtup Area	House Type	Road Width	Construction Year	House Number	House Category	Rate Multiplier	Construction Status	Survey Start Date	Old Property Tax Id	Total Builtup Area	Gis_Map_Parcels_Id	Property Label	Old Arv	New Arv	Arv_Difference	Property Tax(10%)	Water Tax	Sewerage Tax	Old Tax	New Tax
7883	Dundahera	near 185	N/A		Dundahe ra Vijay Nagar		Self Occu pied	1800	1800	0	2700	Pak ka	Belo w12	2006	near 185	Resi den tial		Con stru cted	202 1-12 -04	N/A	2700	3346	00- 001	-	28188	0%	2818.8	0	0	-	2818.8
7884	Dundahera	near 26	N/A		Dundahe ra Vijay Nagar		Self Occu pied	1200	1200	0	2400	Pak ka	Belo w12	2004	near 26	Resi den tial		Con stru cted	202 1-11 -19	N/A	2400	3347	00- 001	-	25056	0%	2505.6	0	0	-	2505.6
7885	Dundahera	near 26	Bale shwar Tya gi		Dundahe ra Vijay Nagar		Self Occu pied	1200	1200	0	1100	Pak ka	Belo w12	2004	near 26	Mix	5	Con stru cted	202 1-11 -19	N/A	1200	3348	00- 001	-	18492	0%	1849.2	0	0	-	1849.2
7886	Dundahera	near 182	Kuldeep Kumar Tya gi	nar ottu m sing h tyagi	Dundahe ra Vijay Nagar Ghaz iaba	9310473946	Self Occu pied	1000	1000	0	3000	Pak ka	Belo w12	2000	near 182	Resi den tial		Con stru cted	202 1-11 -19	N/A	3000	3354	00- 001	-	31320	0%	3132	0	0	-	3132





ZONE-3, WARD-Dundaheada(27)

Sr. No	Mohalla_Name	Govt_Plot_Id	Owner_Name	Father_Name & Husband_Name	Road Name	Mobile_Number	Occupancy_Status	Plot_Area	Total_Area_On_Ground_Floor	Total_Rented_Residential_Builtup_Area	Total_Self_Residential_Builtup_Area	House_Type	Road_Width	Construction_Year	House_Number	House_Category	Rate_Multiplier	Construction_Status	Survey_Start_Date	Old_Property_Tax_Id	Total_Builtup_Area	Gis_Map_Parcel_Id	Property_Label	Old_Arv	New_Arv	Arv_Difference	Property_Tax(10%)	Water_Tax	Sewerage_Tax	Old_Tax	New_Tax
7887	Dundaheada	N/A	Vinai Tyagi		Dundaheada Vijay Nagar	9871238911	Self Occupied	900	900	0	1800	Pakka	Below12	2000	N/A	Residential		Constructed	2021-11-19	N/A	1800	3355	00-001	-	18792	0%	1879.2	0	0	-	1879.2
7888	Dundaheada	42	N/A		Dundaheada Vijay Nagar		Self Occupied	1000	1000	0	2000	Pakka	Below12	2010	42	Residential		Constructed	2021-11-19	N/A	2000	3356	00-001	-	20880	0%	2088	0	0	-	2088
7889	Dundaheada	near 182	N/A		Dundaheada Vijay Nagar		Self Occupied	1000	1000	0	1500	Pakka	Below12	2005	near 182	Residential		Constructed	2021-11-19	N/A	1500	3357	00-001	-	15660	0%	1566	0	0	-	1566
7890	Dundaheada	near 182	Shadi Ram Tyagi	Late Parmanand	Dundaheada Vijay Nagar Ghaz	9312364584	Self Occupied	800	800	0	1600	Pakka	Below12	2004	near 182	Residential		Constructed	2021-11-19	N/A	1600	3359	00-001	-	16704	0%	1670.4	0	0	-	1670.4





ZONE-3, WARD-Dundaheada(27)

Sr. No	Mohalla_Name	Govt_Plot_Id	Owner_Name	Father_Name & Husband_Name	Road Name	Mobile Number	Occupancy Status	Plot Area	Total Area On Ground Floor	Total Rented Residential Builtup Area	Total Self Residential Builtup Area	House Type	Road Width	Construction Year	House Number	House Category	Rate Multiplier	Construction Status	Survey Start Date	Old Property Tax Id	Total Built Up Area	Gis_Map_Parcels_Id	Property Label	Old Arv	New Arv	Arv_Difference	Property Tax(10%)	Water Tax	Sewerage Tax	Old Tax	New Tax
7891	Dundaheada	N/A	Birjesh Tyagi	shriom Tyagi	Dundaheada Vijay Nagar		Self Occupied	900	900	0	1800	Pakka	Below 12	2000	N/A	Residential		Constructed	2021-11-19	N/A	1800	3361	00-001	-	18792	0%	1879.2	0	0	-	1879.2
7892	Dundaheada	near 182	Nirankar Tyagi	satya veersingh	Dundaheada Vijay Nagar	7982621898	Self Occupied	2400	1800	0	2800	Pakka	Below 12	2001	near 182	Residential		Constructed	2021-11-19	N/A	2800	3363	00-001	-	29232	0%	2923.2	0	0	-	2923.2
7893	Dundaheada	N/A	Govinda And Surendra Tyagi		Dundaheada Vijay Nagar Ghaziabad		Self Occupied	1200	1000	0	1000	Pakka	Below 12	2000	N/A	Residential		Constructed	2021-11-19	N/A	1000	3364	00-001	-	10440	0%	1044	0	0	-	1044
7894	Dundaheada	N/A	N/A		Dundaheada Vijay Nagar		Self Occupied	1500	1500	0	3000	Pakka	Below 12	2010	N/A	Residential		Constructed	2021-12-04	N/A	3000	3365	00-001	-	31320	0%	3132	0	0	-	3132





ZONE-3, WARD-Dundaheada(27)

Sr. No	Mohalla_Name	Govt_Plot Id	Owner_Name	Father_Name & Husband_Name	Road Name	Mobile Number	Occupancy Status	Plot Area	Total Area On Ground Floor	Total Rented Residential Builtup Area	Total Self Residential Builtup Area	House Type	Road Width	Construction Year	House Number	House Category	Rate Multiplier	Construction Status	Survey Start Date	Old Property Tax Id	Total Built Up Area	Gis_Map_Parcels_Id	Property Label	Old Arv	New Arv	Arv_Difference	Property Tax(10%)	Water Tax	Sewerage Tax	Old Tax	New Tax
7895	Dundaheada	N/A	Gyanendra Bhardwaj	Nanak Chand	Dundaheada Vijay Nagar Ghaziabad	8700523430	Self Occupied	800	800	0	1600	Pakka	Below 12	2005	N/A	Residential		Constructed	2021-12-04	N/A	1600	3367	00-001	-	16704	0%	1670.4	0	0	-	1670.4
7896	Dundaheada	near 185	N/A		Dundaheada Vijay Nagar		Self Occupied	3800	0	0	0	Vacant Land	Below 12	0	near 185	Residential		Not Constructed	2021-12-04	N/A	0	3368	00-001	-	13224	0%	1322.4	0	0	-	1322.4
7897	Dundaheada	N/A	N/A		Dundaheada Vijay Nagar		Self Occupied	540	540	0	540	Pakka	Below 12	2014	N/A	Residential		Constructed	2022-08-31	N/A	540	3369	00-001	-	5637.6	0%	563.76	0	0	-	563.76
7898	Dundaheada	near 180	Amresh Tyagi	Late Roop Ram	Dundaheada Vijay Nagar	9808427235	Self Occupied	550	550	0	1100	Pakka	Below 12	2006	near 180	Residential		Constructed	2021-12-04	N/A	1100	3370	00-001	-	11484	0%	1148.4	0	0	-	1148.4

ZONE-3, WARD-Dundaheada(27)

Sr. No	Mohalla_Name	Govt_Plot_Id	Owner_Name	Father_Name & Husband_Name	Road Name	Mobile Number	Occupancy Status	Plot Area	Total Area On Ground Floor	Total Rented Residential Builtup Area	Total Self Residential Builtup Area	House Type	Road Width	Construction Year	House Number	House Category	Rate Multiplier	Construction Status	Survey Start Date	Old Property Tax Id	Total Builtup Area	Gis Map Parcel Id	Property Label	Old Arv	New Arv	Arv Difference	Property Tax(10%)	Water Tax	Sewerage Tax	Old Tax	New Tax
7899	Dundaheada	N/A	Dal Chand	tefha	Dundaheada Vijay Nagar	9250511957	Self Occupied	800	800	0	1600	Pakka	Below 12	2005	N/A	Residential		Constructed	2021-12-04	N/A	1600	3372	00-001	-	16704	0%	1670.4	0	0	-	1670.4
7900	Dundaheada	near 185	Sunder Pal	Late Rati Ram	Dundaheada Vijay Nagar	7835933809	Self Occupied	1000	1000	0	1000	Pakka	Below 12	2006	near 185	Residential		Constructed	2021-12-04	N/A	1000	3373	00-001	-	10440	0%	1044	0	0	-	1044
7901	Dundaheada	N/A	Yadram	lateharwaroop	Dundaheada Vijay Nagar Ghaziaba	9999446230	Self Occupied	800	800	0	1300	Pakka	Below 12	2007	N/A	Residential		Constructed	2021-12-04	N/A	1300	3374	00-001	-	13572	0%	1357.2	0	0	-	1357.2
7902	Dundaheada	near 182	N/A		Dundaheada Vijay Nagar		Self Occupied	1000	1000	0	900	Pakka	Below 12	2021	near 182	Mix	5	Constructed	2021-11-19	N/A	1000	3378	00-001	-	16404	0%	1640.4	0	0	-	1640.4





ZONE-3, WARD-Dundaheada(27)

Sr. No	Mohalla_Name	Govt_Plot Id	Owner_Name	Father_Name & Husband_Name	Road Name	Mobile Number	Occupancy Status	Plot Area	Total Area On Ground Floor	Total Rented Residential Builtup Area	Total Self Residential Builtup Area	House Type	Road Width	Construction Year	House Number	House Category	Rate Multiplier	Construction Status	Survey Start Date	Old Property Tax Id	Total Builtup Area	Gis_Map_Parcel_Id	Property Label	Old Arv	New Arv	Arv_Difference	Property Tax(10%)	Water Tax	Sewerage Tax	Old Tax	New Tax
7903	Dundahera	near 93	Veenit Tyagi		Dundahe ra Vijay Nagar		Self Occu pied	900	900	0	1800	Pak ka	Belo w12	2010	near 93	Resi den tial		Con stru cted	202 1-11 -19	N/A	1800	3380	00- 001	-	18792	0%	1879.2	0	0	-	1879.2
7904	Dundahera	near 93	Balshwar Tyagi	Surjeet Singh Tyagi	Dundahe ra Vijay Nagar Ghaz		Self Occu pied	1200	1200	0	2400	Pak ka	Belo w12	2004	near 93	Resi den tial		Con stru cted	202 1-11 -19	N/A	2400	3384	00- 001	-	25056	0%	2505.6	0	0	-	2505.6
7905	Dundahera	93	Rakesh Tyagi	shriom Tyagi	Dundahe ra Vijay Nagar	9958531546	Self Occu pied	1500	1500	0	2840	Pak ka	Belo w12	2010	93	Mix	5	Con stru cted	202 1-11 -19	N/A	3000	3386	00- 001	-	40862.4	0%	4086.24	0	0	-	4086.2
7906	Dundahera	N/A	Devendra Tyagi	CHANDU	Dundahe ra Vijay Nagar	9711232481	Self Occu pied	700	700	0	1400	Pak ka	Belo w12	2000	N/A	Resi den tial		Con stru cted	202 1-12 -04	N/A	1400	3387	00- 001	-	14616	0%	1461.6	0	0	-	1461.6

ZONE-3, WARD-Dundaheada(27)

Sr. No	Mohalla_Name	Govt_Plot_Id	Owner_Name	Father_Name & Husband_Name	Road Name	Mobile Number	Occupancy Status	Plot Area	Total Area On Ground Floor	Total Rented Residential Builtup Area	Total Self Residential Builtup Area	House Type	Road Width	Construction Year	House Number	House Category	Rate Multiplier	Construction Status	Survey Start Date	Old Property Tax Id	Total Builtup Area	Gis Map Parcel Id	Property Label	Old Arv	New Arv	Arv Difference	Property Tax(10%)	Water Tax	Sewerage Tax	Old Tax	New Tax
7907	Dundaheada	N/A	N/A		Dundaheada Vijay Nagar		Self Occupied	700	700	0	1400	Pakka	Below 12	2012	N/A	Residential		Constructed	2021-12-04	N/A	1400	3388	00-001	-	14616	0%	1461.6	0	0	-	1461.6
7908	Dundaheada	near 180	Gulshan Tyagi	Sushil Tyagi	Dundaheada Vijay Nagar	9871351064	Self Occupied	500	500	0	300	Pakka	Below 12	2006	Near 180	Mix	5	Constructed	2021-12-04	N/A	500	3389	00-001	-	17148	0%	1714.8	0	0	-	1714.8
7909	Dundaheada	N/A	Shiv Nath	late roop ram	Dundaheada Vijay Nagar	9999972016	Self Occupied	1500	400	0	400	Pakka	Below 12	2010	N/A	Residential		Constructed	2021-12-04	N/A	400	3391	00-001	-	4176	0%	417.6	0	0	-	417.6
7910	Dundaheada	189	Kailash Tyagi	Babu Ram Tyagi	Dundaheada Vijay Nagar	9999452604	Self Occupied	1500	1500	0	2000	Pakka	Below 12	2005	189	Residential		Constructed	2021-12-04	N/A	2000	3394	00-001	-	20880	0%	2088	0	0	-	2088
7911	Dundaheada	NEAR BY 180	Sitaran Tyagi		Dundaheada Vijay Nagar		Rented	1200	1200	2400	0	Pakka	Below 12	2000	near by 180	Residential		Constructed	2021-12-04	N/A	2400	3395	00-001	-	25056	0%	2505.6	0	0	-	2505.6





ZONE-3, WARD-Dundaheada(27)

Sr. No	Mohalla_Name	Govt_Plot Id	Owner_Name	Father_Name & Husband_Name	Road Name	Mobile Number	Occupancy Status	Plot Area	Total Area On Ground Floor	Total Rented Residential Builtup Area	Total Self Residential Builtup Area	House Type	Road Width	Construction Year	House Number	House Category	Rate Multiplier	Construction Status	Survey Start Date	Old Property Tax Id	Total Builtup Area	Gis_Map Parcel Id	Property Label	Old Arv	New Arv	Arv_Difference	Property Tax(10%)	Water Tax	Sewerage Tax	Old Tax	New Tax
7912	Dundaheada	N/A	Late Devdutt Bhardwaj	late balwan t bhardwaj	Dundaheada Vijay Nagar Ghaziabad	9871379136	Self Occupied	1500	1500	0	2500	Pakka	Below 12	2010	N/A	Residential		Constructed	2021-12-04	N/A	2500	3396	00-001	-	26100	0%	2610	0	0	-	2610
7913	Dundaheada	Near by 180	Dinesh Kumar	jiley ram	Dundaheada Vijay Nagar	9899399847	Self Occupied	600	600	0	1200	Pakka	Below 12	2000	Near by 180	Residential		Constructed	2021-12-04	N/A	1200	3397	00-001	-	12528	0%	1252.8	0	0	-	1252.8
7914	Dundaheada	180	Babita Devi	Raju	Dundaheada Vijay Nagar	7838159106	Self Occupied	500	500	0	500	Pakka	Below 12	2006	180	Residential		Constructed	2021-12-04	N/A	500	3398	00-001	-	5220	0%	522	0	0	-	522
7915	Dundaheada	N/A	Deepak Tyagi	gynendra tyagi	Dundaheada Vijay Nagar		Self Occupied	1200	1200	0	2400	Pakka	Below 12	2010	N/A	Residential		Constructed	2021-12-04	N/A	2400	3399	00-001	-	25056	0%	2505.6	0	0	-	2505.6

ZONE-3, WARD-Dundaheada(27)

Sr. No	Mohalla_Name	Govt_Plot Id	Owner_Name	Father_Name & Husband_Name	Road Name	Mobile Number	Occupancy Status	Plot Area	Total Area On Ground Floor	Total Rented Residential Builtup Area	Total Self Residential Builtup Area	House Type	Road Width	Construction Year	House Number	House Category	Rate Multiplier	Construction Status	Survey Start Date	Old Property Tax Id	Total Built Up Area	Gis Map Parcel Id	Property Label	Old Arv	New Arv	Arv_Difference	Property Tax(10%)	Water Tax	Sewerage Tax	Old Tax	New Tax
7916	Dundaheada	N/A	Rajendra Tyagi	Surendra Tyagi	Dundaheada Vijay Nagar	9818381393	Self Occupied	800	800	0	1600	Pakka	Below 12	2005	N/A	Residential		Constructed	2021-12-04	N/A	1600	3400	00-001	-	16704	0%	1670.4	0	0	-	1670.4
7917	Dundaheada	near 180	Subhash Chand		Dundaheada Vijay Nagar Ghaz		Self Occupied	900	900	0	900	Pakka	Below 12	2000	NEAR BY 180	Residential		Constructed	2021-12-04	N/A	900	3401	00-001	-	9396	0%	939.6	0	0	-	939.6
7918	Dundaheada	near 180	Bhagwati Devi	Sita Ram Tyagi	Dundaheada Vijay Nagar		Self Occupied	2000	2000	0	2000	Pakka	Below 12	2006	near 180	Residential		Constructed	2021-12-04	N/A	2000	3402	00-001	-	20880	0%	2088	0	0	-	2088
7919	Dundaheada	NEAR BY 180	Shiv Nath Tyagi	ROOP RAM TYAGI	Dundaheada Vijay Nagar Ghaz	9999972016	Mix	1500	1500	2700	300	Pakka	Below 12	2000	near by 180	Residential		Constructed	2021-12-04	N/A	3000	3403	00-001	-	31320	0%	3132	0	0	-	3132





ZONE-3, WARD-Dundaheada(27)

Sr. No	Mohalla_Name	Govt_Plot Id	Owner_Name	Father_Name & Husband_Name	Road Name	Mobile Number	Occupancy Status	Plot Area	Total Area On Ground Floor	Total Rented Residential Builtup Area	Total Self Residential Builtup Area	House Type	Road Width	Construction Year	House Number	House Category	Rate Multiplier	Construction Status	Survey Start Date	Old Property Tax Id	Total Built Up Area	Gis_Map_Parcel_Id	Property Label	Old Arv	New Arv	Arv_Difference	Property Tax(10%)	Water Tax	Sewerage Tax	Old Tax	New Tax
7920	Dundahera	near 180	Sushil Kumar	Late Haridwar Lal	Dundahe ra Vijay Nagar Ghaz	9871351064	Self Occupied	500	500	0	1000	Pakka	Below 12	2006	near 180	Residential		Constructed	2021-12-04	N/A	1000	3407	00-001	-	10440	0%	1044	0	0	-	1044
7921	Dundahera	N/A	Satveer Tyagi	late raghunath	Dundahe ra Vijay Nagar	9818658756	Self Occupied	1500	1500	0	3000	Pakka	Below 12	2010	N/A	Residential		Constructed	2021-12-04	N/A	3000	3408	00-001	-	31320	0%	3132	0	0	-	3132
7922	Dundahera	60	Karan Vir Singh	Raghu Nath Tyagi	Dundahe ra Vijay Nagar Ghaz	8826962003	Self Occupied	1200	1200	0	2200	Pakka	Below 12	2005	60	Residential		Constructed	2021-12-04	N/A	2200	3410	00-001	-	22968	0%	2296.8	0	0	-	2296.8
7923	Dundahera	N/A	N/A		Dundahe ra Vijay Nagar		Self Occupied	600	600	0	1200	Pakka	Below 12	2010	N/A	Residential		Constructed	2021-12-04	N/A	1200	3412	00-001	-	12528	0%	1252.8	0	0	-	1252.8

ZONE-3, WARD-Dundaheada(27)

Sr. No	Mohalla_Name	Govt_Plot_Id	Owner_Name	Father_Name & Husband_Name	Road Name	Mobile Number	Occupancy Status	Plot Area	Total Area On Ground Floor	Total Rented Residential Builtup Area	Total Self Residential Builtup Area	House Type	Road Width	Construction Year	House Number	House Category	Rate Multiplier	Construction Status	Survey Start Date	Old Property Tax Id	Total Built Up Area	Gis_Map_Parcel_Id	Property Label	Old Arv	New Arv	Arv_Difference	Property Tax(10%)	Water Tax	Sewerage Tax	Old Tax	New Tax
7924	Dundaheada	N/A	Kamlesh	Satbir	Dundaheada Vijay Nagar	9313922654	Self Occupied	600	600	0	1000	Pakka	Below 12	2010	N/A	Residential		Constructed	2021-12-04	N/A	1000	3414	00-001	-	10440	0%	1044	0	0	-	1044
7925	Dundaheada	N/A	Dinesh	Ganaram	Dundaheada Vijay Nagar	8595305214	Self Occupied	500	500	0	800	Pakka	Below 12	2005	N/A	Residential		Constructed	2021-12-04	N/A	800	3415	00-001	-	8352	0%	835.2	0	0	-	835.2
7926	Dundaheada	near by 16	Babli Devi	Dinesh Chand	Dundaheada Vijay Nagar	9911900307	Self Occupied	450	450	0	450	Pakka	Below 12	2009	Near by 16	Residential		Constructed	2021-12-04	N/A	450	3416	00-001	-	4698	0%	469.8	0	0	-	469.8
7927	Dundaheada	N/A	N/A		Dundaheada Vijay Nagar		Self Occupied	400	400	0	400	Kutcha	Below 12	2010	N/A	Residential		Constructed	2021-12-04	N/A	400	3417	00-001	-	4176	0%	417.6	0	0	-	417.6





ZONE-3, WARD-Dundaheada(27)

Sr. No	Mohalla_Name	Govt_Plot Id	Owner_Name	Father_Name & Husband_Name	Road Name	Mobile Number	Occupancy Status	Plot Area	Total Area On Ground Floor	Total Rented Residential Builtup Area	Total Self Residential Builtup Area	House Type	Road Width	Construction Year	House Number	House Category	Rate Multiplier	Construction Status	Survey Start Date	Old Property Tax Id	Total Builtup Area	Gis_Map Parcel Id	Property Label	Old Arv	New Arv	Arv_Difference	Property Tax(10%)	Water Tax	Sewerage Tax	Old Tax	New Tax
7928	Dundaheada	N/A	Shree Chaman Singh	ATARA SINGH	Dundaheada Vijay Nagar Ghaz		Self Occupied	900	900	0	1800	Pakka	Below 12	2000	N/A	Residential		Constructed	2021-12-04	N/A	1800	3419	00-001	-	18792	0%	1879.2	0	0	-	1879.2
7929	Dundaheada	N/A	Salekh Chand	latesheram	Dundaheada Vijay Nagar Ghaz	8750646750	Self Occupied	800	800	0	800	Pakka	Below 12	2010	N/A	Residential		Constructed	2021-12-04	N/A	800	3420	00-001	-	8352	0%	835.2	0	0	-	835.2
7930	Dundaheada	N/A	Jagdish Chand	tek Chand	Dundaheada Vijay Nagar	9205004928	Self Occupied	500	500	0	500	Pakka	Twelve to 24	2005	N/A	Residential		Constructed	2021-12-04	N/A	500	3421	00-001	-	6600	0%	660	0	0	-	660
7931	Dundaheada	N/A	N/A		Dundaheada Vijay Nagar		Self Occupied	500	500	0	1000	Pakka	Below 12	2005	N/A	Residential		Constructed	2021-12-04	N/A	1000	3422	00-001	-	10440	0%	1044	0	0	-	1044

ZONE-3, WARD-Dundaheada(27)

Sr. No	Mohalla_Name	Govt_Plot_Id	Owner_Name	Father_Name & Husband_Name	Road Name	Mobile Number	Occupancy Status	Plot Area	Total Area On Ground Floor	Total Rented Residential Builtup Area	Total Self Residential Builtup Area	House Type	Road Width	Construction Year	House Number	House Category	Rate Multiplier	Construction Status	Survey Start Date	Old Property Tax Id	Total Built Up Area	Gis Map Parcel Id	Property Label	Old Arv	New Arv	Arv Difference	Property Tax(10%)	Water Tax	Sewerage Tax	Old Tax	New Tax
7932	Dundaheada	N/A	N/A		Dundaheada Vijay Nagar		Self Occupied	450	450	0	900	Pakka	Below12	2000	N/A	Residential		Constructed	2021-12-04	N/A	900	3423	00-001	-	9396	0%	939.6	0	0	-	939.6
7933	Dundaheada	16	Radha Devi	Mukesh Verma	Dundaheada Vijay Nagar	9313489146	Self Occupied	450	450	0	450	Pakka	Below12	2006	16	Residential		Constructed	2021-12-04	N/A	450	3424	00-001	-	4698	0%	469.8	0	0	-	469.8
7934	Dundaheada	N/A	Kripal Singh		Dundaheada Vijay Nagar Ghaziabad	9990021445	Self Occupied	450	450	0	450	Pakka	Below12	2015	N/A	Residential		Partially Under Construction	2021-12-04	N/A	450	3425	00-001	-	4698	0%	469.8	0	0	-	469.8
7935	Dundaheada	N/A	Ranveer Singh	Ramrajput	Dundaheada Vijay Nagar	9958736636	Self Occupied	500	500	0	700	Pakka	TwelveT o24	2005	N/A	Residential		Constructed	2021-12-04	N/A	700	3426	00-001	-	9240	0%	924	0	0	-	924





ZONE-3, WARD-Dundaheada(27)

Sr. No	Mohalla_Name	Govt_Plot_Id	Owner_Name	Father_Name & Husband_Name	Road Name	Mobile Number	Occupancy Status	Plot Area	Total Area On Ground Floor	Total Rented Residential Builtup Area	Total Self Residential Builtup Area	House Type	Road Width	Construction Year	House Number	House Category	Rate Multiplier	Construction Status	Survey Start Date	Old Property Tax Id	Total Built Up Area	Gis Map Parcel Id	Property Label	Old Arv	New Arv	Arv Difference	Property Tax(10%)	Water Tax	Sewerage Tax	Old Tax	New Tax
7936	Dundaheada	N/A	N/A		Dundaheada Vijay Nagar		Self Occupied	1200	1200	0	2400	Pakka	Below 12	2005	N/A	Residential		Constructed	2021-12-04	N/A	2400	3427	00-001	-	25056	0%	2505.6	0	0	-	2505.6
7937	Dundaheada	near 758	Trilok Chand	Durgatyagi	Panchsheel Crossing Vijay Nagar	9999408497	Self Occupied	650	650	0	1300	Pakka	Below 12	2006	near 758	Residential		Constructed	2021-11-17	N/A	1300	3429	00-001	-	13572	0%	1357.2	0	0	-	1357.2
7938	Dundaheada	105	Balswar Tyagi	Durgaprasad Tyagi	Panchsheel Crossing Vijay Nagar	8700138052	Self Occupied	650	650	0	1300	Pakka	Twelve to 24	2006	105	Residential		Constructed	2021-11-17	N/A	1300	3431	00-001	-	17160	0%	1716	0	0	-	1716
7939	Dundaheada	near 728	Mol Chand	balwantsingh	Panchsheel Crossing Vijay Nagar	8802647427	Self Occupied	450	450	0	900	Pakka	Below 12	2009	near 728	Residential		Constructed	2021-11-17	N/A	900	3433	00-001	-	9396	0%	939.6	0	0	-	939.6





ZONE-3, WARD-Dundaheada(27)

Sr. No	Mohalla_Name	Govt_Plot Id	Owner_Name	Father_Name & Husband_Name	Road Name	Mobile Number	Occupancy Status	Plot Area	Total Area On Ground Floor	Total Rented Residential Builtup Area	Total Self Residential Builtup Area	House Type	Road Width	Construction Year	House Number	House Category	Rate Multiplier	Construction Status	Survey Start Date	Old Property Tax Id	Total Built Up Area	Gis Map Parcel Id	Property Label	Old Arv	New Arv	Arv_Difference	Property Tax(10%)	Water Tax	Sewerage Tax	Old Tax	New Tax
7940	Dundaheada	N/A	Gulshan	KARNVEER	Dundaheada Vijay Nagar	9871772008	Rented	450	450	900	0	Pakka	Below 12	2010	N/A	Residential		Constructed	2021-11-17	N/A	900	3434	00-001	-	10570.5	0%	1057.05	0	0	-	1057.1
7941	Dundaheada	near 728	N/A		Panchsheel Crossing Vijay Nagar		Self Occupied	800	800	0	1300	Pakka	Below 12	2009	near 728	Residential		Constructed	2021-11-17	N/A	1300	3435	00-001	-	13572	0%	1357.2	0	0	-	1357.2
7942	Dundaheada	58	Krishna Pal Singh	Late Harsar Singh	Panchsheel Crossing Vijay Nagar Ghaz	9971041694	Self Occupied	1200	1200	0	2400	Pakka	Below 12	2006	58	Residential		Constructed	2021-11-17	N/A	2400	3436	00-001	-	25056	0%	2505.6	0	0	-	2505.6
7943	Dundaheada	N/A	N/A		Dundaheada Vijay Nagar		Self Occupied	900	900	0	1800	Pakka	Below 12	2000	N/A	Residential		Constructed	2021-11-17	N/A	1800	3437	00-001	-	18792	0%	1879.2	0	0	-	1879.2





ZONE-3, WARD-Dundaheada(27)

Sr. No	Mohalla_Name	Govt_Plot_Id	Owner_Name	Father_Name & Husband_Name	RoadName	Mobile_Number	Occupancy_Status	Plot_Area	Total_Area_On_Ground_Floor	Total_Rented_Residential_Builtup_Area	Total_Self_Residential_Builtup_Area	House_Type	Road_Width	Construction_Year	House_Number	House_Category	Rate_Multiplier	Construction_Status	Survey_Start_Date	Old_Property_Tax_Id	Total_Built_Up_Area	Gis_Map_Parcels_Id	Property_Label	Old_Arv	New_Arv	Arv_Difference	Property_Tax(10%)	Water_Tax	Sewerage_Tax	Old_Tax	New_Tax
7944	Dundahera	near 728	Subodh Tyagi	Uday Veeer Tyagi	Panchsheel Crossing Vijay Nagar	9667340279	Self Occupied	900	900	0	2700	Pakka	Below12	2009	near 728	Residential		Constructed	2021-11-17	N/A	2700	3438	00-001	-	28188	0%	2818.8	0	0	-	2818.8
7945	Dundahera	N/A	Pawan Tyagi	satveer tyagi	Dundaheera Vijay Nagar	9716711379	Rented	1200	1200	2200	0	Pakka	Below12	2000	N/A	Mix	5	Constructed	2021-11-17	N/A	2400	3439	00-001	-	36984	0%	3698.4	0	0	-	3698.4
7946	Dundahera	near 49	Satyavati		Dundaheera Vijay Nagar Ghaz		Mix	2200	2200	0	2900	Pakka	Below12	2015	near 49	Mix	5	Under Construction	2021-11-17	N/A	3200	3440	00-001	-	0	0%	0	0	0	-	0
7947	Dundahera	near 728	Ved Prakash Tyagi	surgul tyagi	Panchsheel Crossing Vijay Nagar	9999965295	Self Occupied	1200	1200	0	2400	Pakka	Below12	2009	near 728	Residential		Constructed	2021-11-17	N/A	2400	3441	00-001	-	25056	0%	2505.6	0	0	-	2505.6





ZONE-3, WARD-Dundaheada(27)

Sr. No	Mohalla_Name	Govt_Plot Id	Owner_Name	Father_Name & Husband_Name	Road Name	Mobile Number	Occupancy Status	Plot Area	Total Area_On_Ground_Floor	Total Rented_Residential_Builtup_Area	Total Self_Residential_Builtup_Area	House Type	Road Width	Construction Year	House Number	House Category	Rate Multiplier	Construction Status	Survey Start Date	Old_Property_Tax_Id	Total Built Up Area	Gis_Map_Parcel_Id	Property Label	Old Arv	New Arv	Arv_Difference	Property Tax(10%)	Water Tax	Sewerage Tax	Old Tax	New Tax
7948	Dundaheada	near 100	Malati Devi	Sushil Kumar	Panchsheel Crossing Vijay Nagar		Self Occupied	450	450	0	450	Pakka	Below 12	2006	Near 100	Residential		Constructed	2021-11-17	N/A	450	3442	00-001	-	4698	0%	469.8	0	0	-	469.8
7949	Dundaheada	near 728	Rajender		Panchsheel Crossing Vijay Nagar		Self Occupied	500	500	0	500	Pakka	Below 12	2006	near 728	Residential		Constructed	2021-11-17	N/A	500	3443	00-001	-	5220	0%	522	0	0	-	522
7950	Dundaheada	near 728	N/A		Panchsheel Crossing Vijay Nagar	9810617578	Rented	2100	2100	2100	0	Pakka	Below 12	2005	near 728	Residential		Constructed	2021-11-17	N/A	2100	3444	00-001	-	24664.5	0%	2466.45	0	0	-	2466.5





ZONE-3, WARD-Dundaheada(27)

Sr. No	Mohalla_Name	Govt_Plot Id	Owner_Name	Father_Name & Husband_Name	Road Name	Mobile Number	Occupancy Status	Plot Area	Total Area On Ground Floor	Total Rented Residential Builtup Area	Total Self Residential Builtup Area	House Type	Road Width	Construction Year	House Number	House Category	Rate Multiplier	Construction Status	Survey Start Date	Old Property Tax Id	Total Builtup Area	Gis Map Parcel Id	Property Label	Old Arv	New Arv	Arv_Difference	Property Tax(10%)	Water Tax	Sewerage Tax	Old Tax	New Tax
7951	Dundaheada	49	Mukesh Tyagi	MAHENDRA TIAGI	Dundaheada Vijay Nagar Ghaz		Self Occupied	900	900	0	1800	Pakka	Below 12	2000	49	Residential		Constructed	2021-11-17	N/A	1800	3445	00-001	-	18792	0%	1879.2	0	0	-	1879.2
7952	Dundaheada	near 728	Biresh Tyagi		Panchsheel Crossing Vijay Nagar	8287779594	Self Occupied	500	500	0	500	Pakka	Below 12	2006	near 728	Residential		Constructed	2021-11-17	N/A	500	3446	00-001	-	5220	0%	522	0	0	-	522
7953	Dundaheada	85	Sunil Tyagi		Panchsheel Crossing Vijay Nagar		Self Occupied	800	800	0	800	Pakka	Below 12	2006	85	Residential		Constructed	2021-11-17	N/A	800	3447	00-001	-	8352	0%	835.2	0	0	-	835.2
7954	Dundaheada	near 26	N/A		Dundaheada Vijay Nagar		Self Occupied	3600	3600	0	3600	Pakka	Twelve to 24	2004	near 26	Residential		Constructed	2021-11-19	N/A	3600	3450	00-001	-	47520	0%	4752	0	0	-	4752





ZONE-3, WARD-Dundaheada(27)

Sr. No	Mohalla_Name	Govt_Plot Id	Owner_Name	Father_Name & Husband_Name	Road Name	Mobile Number	Occupancy Status	Plot Area	Total Area On Ground	Total Rented Residential Builtup Area	Total Self Residential Builtup Area	House Type	Road Width	Construction Year	House Number	House Category	Rate Multiplier	Construction Status	Survey Start Date	Old Property Tax Id	Total Builtup Area	Gis_Map_Parcels_Id	Property Label	Old Arv	New Arv	Arv_Difference	Property Tax(10%)	Water Tax	Sewerage Tax	Old Tax	New Tax
7955	Dundaheada	near 728	Anshya mlal	maniram	Panchsheel Crossing Vijay Nagar	8882472297	Self Occupied	2400	2400	0	2400	Pakka	Below 12	2007	near 728	Residential		Constructed	2021-11-17	N/A	2400	3452	00-001	-	25056	0%	2505.6	0	0	-	2505.6
7956	Dundaheada	near 728	Rajender Kumar	Omtiyagi	Panchsheel Crossing Vijay Nagar		Self Occupied	2000	2000	0	4000	Pakka	Below 12	2006	near 728	Residential		Constructed	2021-11-17	N/A	4000	3454	00-001	-	41760	0%	4176	0	0	-	4176
7957	Dundaheada	near 728	N/A		Panchsheel Crossing Vijay Nagar		Self Occupied	1200	1200	0	2400	Pakka	Below 12	2009	near 728	Residential		Constructed	2021-11-17	N/A	2400	3455	00-001	-	25056	0%	2505.6	0	0	-	2505.6





ZONE-3, WARD-Dundaheada(27)

Sr. No	Mohalla_Name	Govt_Plot_Id	Owner_Name	Father_Name & Husband_Name	Road Name	Mobile Number	Occupancy Status	Plot Area	Total Area On Ground Floor	Total Rented Residential Builtup Area	Total Self Residential Builtup Area	House Type	Road Width	Construction Year	House Number	House Category	Rate Multiplier	Construction Status	Survey Start Date	Old Property Tax Id	Total Built Up Area	Gis_Map_Parc_Id	Property Label	Old Arv	New Arv	Arv_Difference	Property Tax(10%)	Water Tax	Sewerage Tax	Old Tax	New Tax
7958	Dundahera	near 728	N/A		Panchsheel Crossing Vijay Nagar		Self Occupied	800	800	0	1600	Pakka	Below 12	2019	near 728	Residential		Constructed	2021-11-17	N/A	1600	3456	00-001	-	16704	0%	1670.4	0	0	-	1670.4
7959	Dundahera	114	Sagar Mal	Late Shiv Charan	Panchsheel Crossing Vijay Nagar	8587941381	Self Occupied	1800	1800	0	1800	Pakka	Below 12	2006	114	Residential		Constructed	2021-11-17	N/A	1800	3457	00-001	-	18792	0%	1879.2	0	0	-	1879.2
7960	Dundahera	near 728	N/A		Panchsheel Crossing Vijay Nagar		Self Occupied	750	750	0	750	Pakka	Below 12	2009	near 728	Residential		Constructed	2021-11-17	N/A	750	3458	00-001	-	7830	0%	783	0	0	-	783
7961	Dundahera	737	Birjesh		Dundaheada Crossing Vijay Nagar		Self Occupied	200	200	0	400	Pakka	Below 12	2000	737	Residential		Constructed	2021-11-17	N/A	400	3459	00-001	-	4176	0%	417.6	0	0	-	417.6





ZONE-3, WARD-Dundaheada(27)

Sr. No	Mohalla_Name	Govt_Plot Id	Owner_Name	Father_Name & Husband_Name	Road Name	Mobile Number	Occupancy Status	Plot Area	Total Area On Ground	Total Rented Residential Builtup Area	Total Self Residential Builtup Area	House Type	Road Width	Construction Year	House Number	House Category	Rate Multiplier	Construction Status	Survey Start Date	Old Property Tax Id	Total Builtup Area	Gis Map Parcel Id	Property Label	Old Arv	New Arv	Arv Difference	Property Tax(10%)	Water Tax	Sewerage Tax	Old Tax	New Tax
7962	Dundaheada	near 728	Utal Tyagi	Nanak Chand	Panchsheel Crossing Vijay Nagar		Self Occupied	1600	1600	0	3200	Pakka	Below 12	2006	near 728	Residential		Constructed	2021-11-17	N/A	3200	3460	00-001	-	33408	0%	3340.8	0	0	-	3340.8
7963	Dundaheada	near 728	Ramgopal	ramvan Singh	Panchsheel Crossing Vijay Nagar	9650211919	Self Occupied	1000	1000	0	1500	Pakka	Below 12	2008	near 728	Mix	3	Constructed	2021-11-17	N/A	2000	3461	00-001	-	36684	0%	3668.4	0	0	-	3668.4
7964	Dundaheada	near 728	Allarazi	Latesuldkha	Panchsheel Crossing Vijay Nagar	8076790236	Self Occupied	700	700	0	700	Pakka	Below 12	2006	near 728	Residential		Constructed	2021-11-17	N/A	700	3466	00-001	-	7308	0%	730.8	0	0	-	730.8





ZONE-3, WARD-Dundaheada(27)

Sr. No	Mohalla_Name	Govt_Plot_Id	Owner_Name	Father_Name & Husband_Name	Road Name	Mobile_Number	Occupancy_Status	Plot_Area	Total_Area_On_Ground_Floor	Total_Rented_Residential_Builtup_Area	Total_Self_Residential_Builtup_Area	House_Type	Road_Width	Construction_Year	House_Number	House_Category	Rate_Multiplier	Construction_Status	Survey_Start_Date	Old_Property_Tax_Id	Total_Builtup_Area	Gis_Map_Parcels_Id	Property_Label	Old_Arv	New_Arv	Arv_Difference	Property_Tax(10%)	Water_Tax	Sewerage_Tax	Old_Tax	New_Tax
7965	Dundaheada	near 728	Nanak Chand Tyagi		Panchsheel Crossing Vijay Nagar	8076366949	Mix	500	500	0	700	Pakka	Below 12	2009	near 728	Mix	5	Constructed	2021-11-17	N/A	1000	3467	00-001	-	28332	0%	2833.2	0	0	-	2833.2
7966	Dundaheada	N/A	Sulad Khan Akhilm Khan		Dundaheada Vijay Nagar Ghaziabad		Mix	1400	1400	0	1450	Pakka	Below 12	2000	N/A	Mix	5	Constructed	2021-11-17	N/A	1600	3468	00-001	-	25650	0%	2565	0	0	-	2565
7967	Dundaheada	113	Anil Sharma	Late Om Prakash Sharma	Panchsheel Crossing Vijay Nagar Ghaziabad	8178765865	Self Occupied	2000	2000	0	2000	Pakka	Below 12	2006	113	Residential		Constructed	2021-11-17	N/A	2000	3469	00-001	-	20880	0%	2088	0	0	-	2088





ZONE-3, WARD-Dundaheada(27)

Sr. No	Mohalla_Name	Govt_Plot Id	Owner_Name	Father_Name & Husband_Name	Road Name	Mobile Number	Occupancy Status	Plot Area	Total Area On Ground Floor	Total Rented Residential Builtup Area	Total Self Residential Builtup Area	House Type	Road Width	Construction Year	House Number	House Category	Rate Multiplier	Construction Status	Survey Start Date	Old Property Tax Id	Total Built Up Area	Gis Map Parcel Id	Property Label	Old Arv	New Arv	Arv Difference	Property Tax(10%)	Water Tax	Sewerage Tax	Old Tax	New Tax
7968	Dundaheada	near 113	Ram Niwas	Late Ram Chander	Panchsheel Crossing Vijay Nagar		Self Occupied	1400	1400	0	1400	Pakka	Below 12	2006	near 113	Residential		Constructed	2021-11-17	N/A	1400	3470	00-001	-	14616	0%	1461.6	0	0	-	1461.6
7969	Dundaheada	N/A	Late Shri Jashwant Singh	late Shrinain Singh	Dundaheada Vijay Nagar Ghaziabad		Self Occupied	1200	1200	0	1200	Pakka	Below 12	2000	N/A	Residential		Constructed	2021-11-17	N/A	1200	3471	00-001	-	12528	0%	1252.8	0	0	-	1252.8
7970	Dundaheada	near 113	N/A		Panchsheel Crossing Vijay Nagar		Self Occupied	1800	1800	0	3200	Pakka	Below 12	2006	near 113	Mix	5	Constructed	2021-11-17	N/A	3600	3472	00-001	-	61440	0%	6144	0	0	-	6144





ZONE-3, WARD-Dundaheada(27)

Sr. No	Mohalla_Name	Govt_Plot_Id	Owner_Name	Father_Name & Husband_Name	Road Name	Mobile Number	Occupancy Status	Plot Area	Total Area On Ground	Total Rented Residential Builtup Area	Total Self Residential Builtup Area	House Type	Road Width	Construction Year	House Number	House Category	Rate Multiplier	Construction Status	Survey Start Date	Old Property Tax Id	Total Builtup Area	Gis_Map_Parcels_Id	Property Label	Old Arv	New Arv	Arv_Difference	Property Tax(10%)	Water Tax	Sewerage Tax	Old Tax	New Tax
7971	Dundaheada	near 151	N/A		Panchsheel Crossing Vijay Nagar		Mix	1200	1200	0	2200	Pakka	Below 12	2005	near 151	Mix	5	Constructed	2021-11-17	N/A	2400	3473	00-001	-	36984	0%	3698.4	0	0	-	3698.4
7972	Dundaheada	near 152	Ash Ram Sharma		Panchsheel Crossing Vijay Nagar		Self Occupied	1200	1200	0	1200	Pakka	Below 12	2006	near 152	Residential		Constructed	2021-11-17	N/A	1200	3474	00-001	-	12528	0%	1252.8	0	0	-	1252.8
7973	Dundaheada	near 151	N/A		Panchsheel Crossing Vijay Nagar		Self Occupied	2400	2000	0	2000	Pakka	Below 12	2010	near 151	Residential		Constructed	2021-11-17	N/A	2000	3475	00-001	-	20880	0%	2088	0	0	-	2088





ZONE-3, WARD-Dundaheada(27)

Sr. No	Mohalla_Nam e	Govt_Plot Id	Owner_Nam e	Father_Nam e & Husb and_Nam e	Road Nam e	Mobile_Nu mber	Occu pancy_Statu s	Plot_Are a	Total_Are a_On_G round_Floor	Total_Rented_Resid ential_Builtup_Are a	Total_Self_Resid ential_Built up_Are a	Hou se_Typ e	Roa d_Wid th	Constru ction_Y ear	House _Numb er	Hou se_Cat egor y	Rat e_Mul tipli er	Con stru ction_Statu s	Surv ey_Star t_D ate	Old _Pr ope rty_Tax _Id	Total_Built_ Up_Are a	Gis_Ma p_Parc el_Id	Prop erty _Lab el	Old_Arv	New_Arv	Arv_Diff erence	Property Tax(10%)	Wat er_T ax	Sew erag e_T ax	Old_T ax	New_T ax
7974	Dunda her a	N/A	Saro j	Nitya nand Shar ma	Dun dahe ra Vijay Naga r Ghaz	9871552510	Self Occu pie d	1800	1800	0	3600	Pak ka	Belo w12	2000	N/A	Resi den tial		Con stru cted	202 1-11- 17	N/A	3600	3476	00- 001	-	37584	0%	3758.4	0	0	-	3758.4
7975	Dunda her a	N/A	Him anshu		Dun dahe ra Vijay Naga r		Self Occu pie d	2000	2000	0	4000	Pak ka	Belo w12	2000	N/A	Resi den tial		Con stru cted	202 1-11- 17	N/A	4000	3477	00- 001	-	41760	0%	4176	0	0	-	4176
7976	Dunda her a	near 151	Kapil Shar ma	late diva n chand shar ma	Panc hshel Cros sing Vijay Naga r Ghaz iaba	9999746882	Self Occu pie d	2000	1500	0	3000	Pak ka	Belo w12	2010	near 151	Resi den tial		Con stru cted	202 1-11- 17	N/A	3000	3478	00- 001	-	31320	0%	3132	0	0	-	3132





ZONE-3, WARD-Dundaheada(27)

Sr. No	Mohalla_Name	Govt_Plot_Id	Owner_Name	Father_Name & Husband_Name	Road Name	Mobile Number	Occupancy Status	Plot Area	Total Area On Ground Floor	Total Rented Residential Builtup Area	Total Self Residential Builtup Area	House Type	Road Width	Construction Year	House Number	House Category	Rate Multiplier	Construction Status	Survey Start Date	Old Property Tax Id	Total Built Up Area	Gis Map Parcel Id	Property Label	Old Arv	New Arv	Arv Difference	Property Tax(10%)	Water Tax	Sewerage Tax	Old Tax	New Tax
7977	Dundaheada	near 152	Late Girdhari		Panchsheel Crossing Vijay Nagar	8587036690	Self Occupied	900	900	0	1700	Pakka	TwelveT o24	2006	near 152	Mix	5	Constructed	2021-11-17	N/A	1800	3479	00-001	-	31224	0%	3122.4	0	0	-	3122.4
7978	Dundaheada	near 151	N/A		Panchsheel Crossing Vijay Nagar		Self Occupied	500	500	0	1300	Pakka	Below12	2018	near 151	Mix	5	Constructed	2021-11-17	N/A	1500	3480	00-001	-	27588	0%	2758.8	0	0	-	2758.8
7979	Dundaheada	151	Sanjay	BALBEE R	Dundaheada Vijay Nagar	9350026774	Self Occupied	450	450	0	900	Pakka	Below12	2000	151	Residential		Constructed	2021-11-17	N/A	900	3481	00-001	-	9396	0%	939.6	0	0	-	939.6
7980	Dundaheada	near 161	Arvind	husniyarsingh	Panchsheel Crossing Vijay Nagar	9818257931	Self Occupied	450	450	0	900	Pakka	Below12	2005	near 161	Residential		Constructed	2021-11-17	N/A	900	3482	00-001	-	9396	0%	939.6	0	0	-	939.6

ZONE-3, WARD-Dundaheada(27)

Sr. No	Mohalla_Name	Govt_Plot_Id	Owner_Name	Father_Name & Husband_Name	Road Name	Mobile Number	Occupancy Status	Plot Area	Total Area On Ground Floor	Total Rented Residential Builtup Area	Total Self Residential Builtup Area	House Type	Road Width	Construction Year	House Number	House Category	Rate Multiplier	Construction Status	Survey Start Date	Old Property Tax Id	Total Builtup Area	Gis_Map_Parcels_Id	Property Label	Old Arv	New Arv	Arv_Difference	Property Tax(10%)	Water Tax	Sewerage Tax	Old Tax	New Tax
7981	Dundaheada	near 151	Narayan Dutt	tarisinh	Dundaheada Vijay Nagar		Self Occupied	450	450	0	450	Pakka	Below 12	2001	near 151	Residential		Constructed	2021-11-17	N/A	450	3487	00-001	-	4698	0%	469.8	0	0	-	469.8
7982	Dundaheada	near 151	N/A		Panchsheel Crossing Vijay Nagar		Self Occupied	450	0	0	0	Vacant Land	Below 12	0	near 151	Residential		Not Constructed	2021-11-17	N/A	0	3488	00-001	-	1566	0%	156.6	0	0	-	156.6
7983	Dundaheada	near 151	N/A		Panchsheel Crossing Vijay Nagar		Self Occupied	500	500	0	700	Pakka	Below 12	2000	near 151	Residential		Constructed	2021-11-17	N/A	700	3489	00-001	-	7308	0%	730.8	0	0	-	730.8
7984	Dundaheada	130	Yogesh Sharma	shivkumar sharma	Panchsheel Crossing Vijay Nagar	9350334204	Self Occupied	450	450	0	900	Pakka	Below 12	2001	130	Residential		Constructed	2021-11-17	N/A	900	3492	00-001	-	9396	0%	939.6	0	0	-	939.6





ZONE-3, WARD-Dundaheada(27)

Sr. No	Mohalla_Name	Govt_Plot Id	Owner_Name	Father_Name & Husband_Name	Road Name	Mobile Number	Occupancy Status	Plot Area	Total Area On Ground	Total Rented Residential Builtup Area	Total Self Residential Builtup Area	House Type	Road Width	Construction Year	House Number	House Category	Rate Multiplier	Construction Status	Survey Start Date	Old Property Tax Id	Total Builtup Area	Gis_Map_Parcels_Id	Property Label	Old Arv	New Arv	Arv_Difference	Property Tax(10%)	Water Tax	Sewerage Tax	Old Tax	New Tax
7985	Dundaheada	128	C. P. Dutt Sharma	Narottam Sharma	Panchsheel Crossing Vijay Nagar	9711371719	Self Occupied	700	700	0	700	Pakka	Below 12	2006	128	Residential		Constructed	2021-11-17	N/A	700	3493	00-001	-	7308	0%	730.8	0	0	-	730.8
7986	Dundaheada	near 151	Krishan Sharma	Samay Singh	Panchsheel Crossing Vijay Nagar	8178899464	Self Occupied	600	600	0	1200	Pakka	Below 12	2005	near 151	Residential		Constructed	2021-11-17	N/A	1200	3494	00-001	-	12528	0%	1252.8	0	0	-	1252.8
7987	Dundaheada	near 128	Krishan Sharma	Samay Singh	Panchsheel Crossing Vijay Nagar	8178899464	Self Occupied	550	550	0	1100	Pakka	Below 12	2006	near 128	Residential		Constructed	2021-11-17	N/A	1100	3495	00-001	-	11484	0%	1148.4	0	0	-	1148.4





ZONE-3, WARD-Dundaheada(27)

Sr. No	Mohalla_Name	Govt_Plot Id	Owner_Name	Father_Name & Husband_Name	Road Name	Mobile Number	Occupancy Status	Plot Area	Total Area On Ground Floor	Total Rented Residential Builtup Area	Total Self Residential Builtup Area	House Type	Road Width	Construction Year	House Number	House Category	Rate Multiplier	Construction Status	Survey Start Date	Old Property Tax Id	Total Built Up Area	Gis Map Parcel Id	Property Label	Old Arv	New Arv	Arv_Difference	Property Tax(10%)	Water Tax	Sewerage Tax	Old Tax	New Tax
7988	Dundahera	near 659	N/A		Panchsheel Crossing Vijay Nagar		Self Occupied	550	550	0	1650	Pakka	Below 12	2006	near 659	Residential		Constructed	2021-11-17	N/A	1650	3497	00-001	-	17226	0%	1722.6	0	0	-	1722.6
7989	Dundahera	near 161	Pushpa Devi	Jai Bhagvan Jata v	Panchsheel Crossing Vijay Nagar	9650670929	Self Occupied	600	600	0	1200	Pakka	Below 12	2010	near 161	Residential		Constructed	2021-11-17	N/A	1200	3499	00-001	-	12528	0%	1252.8	0	0	-	1252.8
7990	Dundahera	54	Kanhaiya Lal	harishchandra	Panchsheel Crossing Vijay Nagar		Self Occupied	500	500	0	1000	Pakka	Below 12	2001	54	Residential		Constructed	2021-11-17	N/A	1000	3500	00-001	-	10440	0%	1044	0	0	-	1044





ZONE-3, WARD-Dundaheada(27)

Sr. No	Mohalla_Name	Govt_Plot_Id	Owner_Name	Father_Name & Husband_Name	Road Name	Mobile Number	Occupancy Status	Plot Area	Total Area On Ground Floor	Total Rented Residential Builtup Area	Total Self Residential Builtup Area	House Type	Road Width	Construction Year	House Number	House Category	Rate Multiplier	Construction Status	Survey Start Date	Old Property Tax Id	Total Built Up Area	Gis_Map_Parcels_Id	Property Label	Old Arv	New Arv	Arv_Difference	Property Tax(10%)	Water Tax	Sewerage Tax	Old Tax	New Tax
7991	Dundaheada	near 174	Pap Kumar		Panchsheel Crossing Vijay Nagar		Self Occupied	900	900	0	900	Pakka	Below 12	2006	near 174	Residential		Constructed	2021-11-17	N/A	900	3501	00-001	-	9396	0%	939.6	0	0	-	939.6
7992	Dundaheada	N/A	N/A		Dundaheada Vijay Nagar		Self Occupied	1600	1600	0	4400	Pakka	Below 12	2000	N/A	Residential		Constructed	2021-11-17	N/A	4400	3502	00-001	-	45936	0%	4593.6	0	0	-	4593.6
7993	Dundaheada	near 677	Shashi	Shubhash	Panchsheel Crossing Vijay Nagar	9958648483	Self Occupied	900	900	0	900	Pakka	Below 12	2009	near 677	Residential		Constructed	2021-11-17	N/A	900	3503	00-001	-	9396	0%	939.6	0	0	-	939.6
7994	Dundaheada	660	Komal Devi	Shiv Kumar Sharma	Panchsheel Crossing Vijay Nagar	9990647406	Self Occupied	500	500	0	1000	Pakka	Below 12	2008	660	Residential		Constructed	2021-11-17	N/A	1000	3504	00-001	-	10440	0%	1044	0	0	-	1044

ZONE-3, WARD-Dundaheada(27)

Sr. No	Mohalla_Name	Govt_Plot_Id	Owner_Name	Father_Name & Husband_Name	Road Name	Mobile Number	Occupancy Status	Plot Area	Total Area On Ground Floor	Total Rented Residential Builtup Area	Total Self Residential Builtup Area	House Type	Road Width	Construction Year	House Number	House Category	Rate Multiplier	Construction Status	Survey Start Date	Old Property Tax Id	Total Builtup Area	Gis_Map_Parcels_Id	Property Label	Old Arv	New Arv	Arv_Difference	Property Tax(10%)	Water Tax	Sewerage Tax	Old Tax	New Tax
7995	Dundaheada	near 660	N/A		Panchsheel Crossing Vijay Nagar		Self Occupied	800	800	0	800	Pakka	Below 12	2005	near 660	Residential		Constructed	2021-11-17	N/A	800	3505	00-001	-	8352	0%	835.2	0	0	-	835.2
7996	Dundaheada	N/A	Chanchal Tugi	ranveer tyagi	Dundaheada Vijay Nagar		Self Occupied	1800	1800	0	3600	Pakka	Below 12	2000	N/A	Residential		Constructed	2021-11-17	N/A	3600	3506	00-001	-	37584	0%	3758.4	0	0	-	3758.4
7997	Dundaheada	N/A	Rajbhal Tugi And Bijender Tugi		Dundaheada Vijay Nagar Ghaziabad		Self Occupied	1800	1600	0	3200	Pakka	Below 12	2000	N/A	Residential		Constructed	2021-11-17	N/A	3200	3507	00-001	-	33408	0%	3340.8	0	0	-	3340.8





ZONE-3, WARD-Dundaheada(27)

Sr. No	Mohalla_Name	Govt_Plot_Id	Owner_Name	Father_Name & Husband_Name	Road Name	Mobile Number	Occupancy Status	Plot Area	Total Area On Ground Floor	Total Rented Residential Builtup Area	Total Self Residential Builtup Area	House Type	Road Width	Construction Year	House Number	House Category	Rate Multiplier	Construction Status	Survey Start Date	Old Property Tax Id	Total Built Up Area	Gis_Map_Parcels_Id	Property Label	Old Arv	New Arv	Arv_Difference	Property Tax(10%)	Water Tax	Sewerage Tax	Old Tax	New Tax
7998	Dundaheada	677	N/A		Panchsheel Crossing Vijay Nagar		Self Occupied	1600	1600	0	3150	Pakka	Below 12	2009	677	Residential		Constructed	2021-11-17	N/A	3150	3508	00-001	-	32886	0%	3288.6	0	0	-	3288.6
7999	Dundaheada	N/A	N/A		Dundaheada Vijay Nagar		Self Occupied	1600	1600	0	3200	Pakka	Below 12	2000	N/A	Residential		Constructed	2021-11-17	N/A	3200	3509	00-001	-	33408	0%	3340.8	0	0	-	3340.8
8000	Dundaheada	N/A	Bhanu		Dundaheada Vijay Nagar		Rented	900	900	900	0	Pakka	Below 12	2000	N/A	Residential		Constructed	2021-11-17	N/A	900	3510	00-001	-	9396	0%	939.6	0	0	-	939.6
8001	Dundaheada	near 161	N/A		Panchsheel Crossing Vijay Nagar		Self Occupied	900	600	0	800	Pakka	Below 12	2000	near 161	Residential		Constructed	2021-11-17	N/A	800	3511	00-001	-	8352	0%	835.2	0	0	-	835.2





ZONE-3, WARD-Dundaheada(27)

Sr. No	Mohalla_Name	Govt_Plot_Id	Owner_Name	Father_Name & Husband_Name	Road Name	Mobile Number	Occupancy Status	Plot Area	Total Area On Ground Floor	Total Rented Residential Builtup Area	Total Self Residential Builtup Area	House Type	Road Width	Construction Year	House Number	House Category	Rate Multiplier	Construction Status	Survey Start Date	Old Property Tax Id	Total Built Up Area	Gis_Map_Parcel_Id	Property Label	Old Arv	New Arv	Arv_Difference	Property Tax(10%)	Water Tax	Sewerage Tax	Old Tax	New Tax
8002	Dundaheada	174	Charan Singh	KIRPAL SINGH	Dundaheada Vijay Nagar	9582555122	Self Occupied	350	350	0	700	Pakka	Below 12	2000	174	Residential		Constructed	2021-11-17	N/A	700	3513	00-001	-	7308	0%	730.8	0	0	-	730.8
8003	Dundaheada	near 161	Jassveer	ratan Singh	Panchsheel Crossing Vijay Nagar		Self Occupied	450	450	0	450	Pakka	Below 12	2001	near 161	Residential		Constructed	2021-11-17	N/A	450	3514	00-001	-	4698	0%	469.8	0	0	-	469.8
8004	Dundaheada	N/A	Rameshwar	late Shrihargulal	Dundaheada Vijay Nagar Ghaz		Self Occupied	3800	2800	0	3800	Pakka	Below 12	2000	N/A	Residential		Constructed	2021-11-17	N/A	3800	3515	00-001	-	39672	0%	3967.2	0	0	-	3967.2
8005	Dundaheada	45	Virendra Singh Tyagi	Late Shri Poran Singh	Panchsheel Crossing Vijay Nagar Ghaz	7011265840	Self Occupied	2700	2700	0	2700	Pakka	Below 12	2006	45	Residential		Constructed	2021-11-17	N/A	2700	3516	00-001	-	28188	0%	2818.8	0	0	-	2818.8

ZONE-3, WARD-Dundaheada(27)

Sr. No	Mohalla_Name	Govt_Plot_Id	Owner_Name	Father_Name & Husband_Name	Road Name	Mobile Number	Occupancy Status	Plot Area	Total Area On Ground Floor	Total Rented Residential Builtup Area	Total Self Residential Builtup Area	House Type	Road Width	Construction Year	House Number	House Category	Rate Multiplier	Construction Status	Survey Start Date	Old Property Tax Id	Total Built Up Area	Gis Map Parcel Id	Property Label	Old Arv	New Arv	Arv Difference	Property Tax(10%)	Water Tax	Sewerage Tax	Old Tax	New Tax
8006	Dundaheada	N/A	Ritesh Tyagi	tilakram	Dundaheada Vijay Nagar	9711792473	Self Occupied	1600	1600	0	3200	Pakka	Below 12	2000	N/A	Residential		Constructed	2021-11-17	N/A	3200	3517	00-001	-	33408	0%	3340.8	0	0	-	3340.8
8007	Dundaheada	near 660	Devi Nandan Tyagi	GURUDUTT TYAGI	Panchsheel Crossing Vijay Nagar	8882545893	Rented	1600	1400	2800	0	Pakka	Below 12	2002	near 660	Residential		Constructed	2021-11-17	N/A	2800	3518	00-001	-	32886	0%	3288.6	0	0	-	3288.6
8008	Dundaheada	near 161	N/A		Panchsheel Crossing Vijay Nagar		Self Occupied	500	500	0	700	Pakka	Below 12	2008	near 161	Residential		Constructed	2021-11-17	N/A	700	3524	00-001	-	6636	0%	663.6	0	0	-	663.6





ZONE-3, WARD-Dundaheada(27)

Sr. No	Mohalla_Name	Govt_Plot Id	Owner_Name	Father_Name & Husband_Name	Road Name	Mobile Number	Occupancy Status	Plot Area	Total Area On Ground	Total Rented Residential Builtup Area	Total Self Residential Builtup Area	House Type	Road Width	Construction Year	House Number	House Category	Rate Multiplier	Construction Status	Survey Start Date	Old Property Tax Id	Total Builtup Area	Gis Map Parcel Id	Property Label	Old Arv	New Arv	Arv Difference	Property Tax(10%)	Water Tax	Sewerage Tax	Old Tax	New Tax
8009	Dundaheada	near 96	Satish Chand Tyagi	Late Rameshwar tyagi	Panchsheel Crossing Vijay Nagar Ghaz	9818507686	Self Occupied	1200	1200	0	3600	Pakka	Below 12	2006	near 96	Residential		Constructed	2021-11-17	N/A	3600	3526	00-001	-	37584	0%	3758.4	0	0	-	3758.4
8010	Dundaheada	161	Vimla Devi	Vijay	Panchsheel Crossing Vijay Nagar	7042238362	Self Occupied	450	450	0	900	Pakka	Below 12	2010	161	Residential		Constructed	2021-11-17	N/A	900	3527	00-001	-	9396	0%	939.6	0	0	-	939.6
8011	Dundaheada	near 47	Narsh Tyagi		Panchsheel Crossing Vijay Nagar		Self Occupied	500	500	0	900	Pakka	Below 12	2006	near 47	Mix	5	Constructed	2021-11-17	N/A	1000	3528	00-001	-	16404	0%	1640.4	0	0	-	1640.4

ZONE-3, WARD-Dundaheada(27)

Sr. No	Mohalla_Name	Govt_Plot_Id	Owner_Name	Father_Name & Husband_Name	Road Name	Mobile Number	Occupancy Status	Plot Area	Total Area On Ground Floor	Total Rented Residential Builtup Area	Total Self Residential Builtup Area	House Type	Road Width	Construction Year	House Number	House Category	Rate Multiplier	Construction Status	Survey Start Date	Old Property Tax Id	Total Built Up Area	Gis_Map_Parcels_Id	Property Label	Old Arv	New Arv	Arv_Difference	Property Tax(10%)	Water Tax	Sewerage Tax	Old Tax	New Tax
8012	Dundahera	N/A	Sanjay Tyagi	kiran dutt	Panchsheel Crossing Vijay Nagar		Mix	800	800	0	1550	Pakka	Below12	2005	N/A	Mix	5	Constructed	2021-11-17	N/A	1600	3529	00-001	-	19686	0%	1968.6	0	0	-	1968.6
8013	Dundahera	N/A	Rishi Tyagi	Premanchand	Dundaheera Vijay Nagar		Self Occupied	450	450	0	900	Pakka	Below12	2000	N/A	Residential		Constructed	2021-11-17	N/A	900	3530	00-001	-	9396	0%	939.6	0	0	-	939.6
8014	Dundahera	N/A	Balak Ram Tyagi	horam	Dundaheera Vijay Nagar		Self Occupied	450	450	0	900	Pakka	Below12	2000	N/A	Residential		Constructed	2021-11-17	N/A	900	3531	00-001	-	9396	0%	939.6	0	0	-	939.6
8015	Dundahera	near 47	Om Dutt Tyagi	Late Ram Saran tyagi	Panchsheel Crossing Vijay Nagar	7011346842	Self Occupied	1200	1200	0	2400	Pakka	Below12	2006	near 47	Residential		Constructed	2021-11-17	N/A	2400	3532	00-001	-	25056	0%	2505.6	0	0	-	2505.6

ZONE-3, WARD-Dundaheada(27)

Sr. No	Mohalla_Name	Govt_Plot Id	Owner_Name	Father_Name & Husband_Name	Road Name	Mobile Number	Occupancy Status	Plot Area	Total Area On Ground Floor	Total Rented Residential Builtup Area	Total Self Residential Builtup Area	House Type	Road Width	Construction Year	House Number	House Category	Rate Multiplier	Construction Status	Survey Start Date	Old Property Tax Id	Total Built Up Area	Gis_Map_Parcels_Id	Property Label	Old Arv	New Arv	Arv_Difference	Property Tax(10%)	Water Tax	Sewerage Tax	Old Tax	New Tax
8016	Dundahera	47	N/A		Panchsheel Crossing Vijay Nagar		Self Occupied	1200	1200	0	1100	Pakka	Below 12	2006	47	Mix	5	Constructed	2021-11-17	N/A	1200	3533	00-001	-	18492	0%	1849.2	0	0	-	1849.2
8017	Dundahera	near 721	N/A		Dundaheera Vijay Nagar		Self Occupied	1500	0	0	0	Vacant Land	Below 12	0	near 721	Residential		Not Constructed	2021-11-19	N/A	0	3534	00-001	-	5220	0%	522	0	0	-	522
8018	Dundahera	31	Balshwar Lal Tyagi	LATE SHRI K.S TYAGI	Dundaheera Vijay Nagar Ghaziaba	7983476408	Self Occupied	1500	1500	0	3000	Pakka	Below 12	2000	31	Residential		Constructed	2021-11-19	N/A	3000	3535	00-001	-	31320	0%	3132	0	0	-	3132
8019	Dundahera	near 161 A	Vinod Tyagi		Dundaheera Vijay Nagar		Self Occupied	500	500	0	1500	Pakka	Below 12	2009	near 161A	Residential		Constructed	2021-11-19	N/A	1500	3536	00-001	-	15660	0%	1566	0	0	-	1566

ZONE-3, WARD-Dundaheada(27)

Sr. No	Mohalla_Name	Govt_Plot Id	Owner_Name	Father_Name & Husband_Name	Road Name	Mobile Number	Occupancy Status	Plot Area	Total Area On Ground Floor	Total Rented Residential Builtup Area	Total Self Residential Builtup Area	House Type	Road Width	Construction Year	House Number	House Category	Rate Multiplier	Construction Status	Survey Start Date	Old Property Tax Id	Total Builtup Area	Gis_Map_Parcels_Id	Property Label	Old Arv	New Arv	Arv_Difference	Property Tax(10%)	Water Tax	Sewerage Tax	Old Tax	New Tax
8020	Dundahera	near 721	Late Nand Kishore	Late Parmanand	Dundahe ra Vijay Nagar Ghaziaba	9818344336	Self Occupied	1550	1500	0	1500	Pakka	Below12	2004	near 721	Residential		Constructed	2021-11-19	N/A	1500	3537	00-001	-	15660	0%	1566	0	0	-	1566
8021	Dundahera	96	Rupesh Tyagi	Dharmendra tyagi	Dundahe ra Vijay Nagar Ghaz		Self Occupied	1550	1500	0	3000	Pakka	Below12	2000	96	Residential		Constructed	2021-11-19	N/A	3000	3538	00-001	-	31320	0%	3132	0	0	-	3132
8022	Dundahera	N/A	N/A		Dundahe ra Vijay Nagar		Self Occupied	600	400	0	400	Pakka	Below12	2010	N/A	Residential		Constructed	2021-11-19	N/A	400	3539	00-001	-	4176	0%	417.6	0	0	-	417.6
8023	Dundahera	N/A	Rajkumar	SHIV RAJ	Dundahe ra Vijay Nagar		Self Occupied	1500	1500	0	3000	Pakka	Below12	2010	N/A	Residential		Constructed	2021-11-19	N/A	3000	3541	00-001	-	31320	0%	3132	0	0	-	3132

ZONE-3, WARD-Dundaheada(27)

Sr. No	Mohalla_Name	Govt_Plot_Id	Owner_Name	Father_Name & Husband_Name	Road Name	Mobile Number	Occupancy Status	Plot Area	Total Area On Ground Floor	Total Rented Residential Builtup Area	Total Self Residential Builtup Area	House Type	Road Width	Construction Year	House Number	House Category	Rate Multiplier	Construction Status	Survey Start Date	Old Property Tax Id	Total Built Up Area	Gis_Map_Parcels_Id	Property Label	Old Arv	New Arv	Arv_Difference	Property Tax(10%)	Water Tax	Sewerage Tax	Old Tax	New Tax
8024	Dundaheada	161A	Jogendra Kumar Pal	BHAGVANDAS	Dundaheada Vijayar Nagar Ghaziaba	9911936841	Self Occupied	800	800	0	1600	Pakka	Below 12	2008	161A	Residential		Constructed	2021-11-19	N/A	1600	3546	00-001	-	16704	0%	1670.4	0	0	-	1670.4
8025	Dundaheada	N/A	N/A		Dundaheada Vijayar Nagar		Self Occupied	720	720	0	1440	Pakka	Below 12	2015	N/A	Residential		Constructed	2021-11-19	N/A	1440	3547	00-001	-	15033.6	0%	1503.36	0	0	-	1503.4
8026	Dundaheada	721	Mahendra Dingh	Late Bal Kishan	Dundaheada Vijayar Nagar Ghaziaba	9871616930	Self Occupied	500	500	0	900	Pakka	Below 12	2004	721	Mix	5	Constructed	2021-11-19	N/A	1000	3548	00-001	-	16404	0%	1640.4	0	0	-	1640.4
8027	Dundaheada	near 226	Bhagwan Das	NATHUWA	Dundaheada Vijayar Nagar	9953001337	Self Occupied	1500	1500	0	3000	Pakka	Below 12	2015	near-226	Residential		Constructed	2021-11-19	N/A	3000	3549	00-001	-	31320	0%	3132	0	0	-	3132





ZONE-3, WARD-Dundaheada(27)

Sr. No	Mohalla_Name	Govt_Plot_Id	Owner_Name	Father_Name & Husband_Name	Road Name	Mobile Number	Occupancy Status	Plot Area	Total Area On Ground Floor	Total Rented Residential Builtup Area	Total Self Residential Builtup Area	House Type	Road Width	Construction Year	House Number	House Category	Rate Multiplier	Construction Status	Survey Start Date	Old Property Tax Id	Total Built Up Area	Gis Map Parcel Id	Property Label	Old Arv	New Arv	Arv_Difference	Property Tax(10%)	Water Tax	Sewerage Tax	Old Tax	New Tax
8028	Dundahera	H.NO-246	Monu Singh	RAJENDRA	Dundahe ra Vijay Nagar	9718080419	Self Occupied	450	450	0	900	Pakka	Below12	2015	H.NO-246	Residential		Constructed	2021-11-19	N/A	900	3550	00-001	-	9396	0%	939.6	0	0	-	939.6
8029	Dundahera	near 229	N/A		Dundahe ra Vijay Nagar		Self Occupied	550	550	0	1100	Pakka	Below12	2015	near-229	Residential		Constructed	2021-11-19	N/A	1100	3552	00-001	-	11484	0%	1148.4	0	0	-	1148.4
8030	Dundahera	near 229	Yagduddi Tyagi	DAYANANDA TYAGI	Dundahe ra Vijay Nagar Ghaz	9873512011	Self Occupied	1500	1500	0	1300	Pakka	Below12	2010	near-229	Mix	5	Constructed	2021-11-18	N/A	1500	3554	00-001	-	27588	0%	2758.8	0	0	-	2758.8
8031	Dundahera	N/A	N/A		Dundahe ra Vijay Nagar		Self Occupied	1000	1000	0	2000	Pakka	Below12	2000	N/A	Residential		Constructed	2021-11-18	N/A	2000	3556	00-001	-	20880	0%	2088	0	0	-	2088





ZONE-3, WARD-Dundaheada(27)

Sr. No	Mohalla_Name	Govt_Plot_Id	Owner_Name	Father_Name & Husband_Name	Road Name	Mobile Number	Occupancy Status	Plot Area	Total Area On Ground Floor	Total Rented Residential Builtup Area	Total Self Residential Builtup Area	House Type	Road Width	Construction Year	House Number	House Category	Rate Multiplier	Construction Status	Survey Start Date	Old Property Tax Id	Total Builtup Area	Gis_Map_Parcels_Id	Property Label	Old Arv	New Arv	Arv_Difference	Property Tax(10%)	Water Tax	Sewerage Tax	Old Tax	New Tax
8032	Dundaheada	95	Shri bhawan Tyagi	Late . Kabol Singh Tyagi	Dundaheada Vijay Nagar Ghaziaba	9555757516	Self Occupied	1200	1200	0	2400	Pakka	Below 12	2005	95	Residential		Constructed	2021-11-18	N/A	2400	3558	00-001	-	25056	0%	2505.6	0	0	-	2505.6
8033	Dundaheada	near 229	Nirmala Pal	Hari Chand	Dundaheada Vijay Nagar	9953802929	Self Occupied	1500	1500	0	2900	Pakka	Below 12	2015	near - 229	Mix	5	Constructed	2021-11-18	N/A	3000	3559	00-001	-	37284	0%	3728.4	0	0	-	3728.4
8034	Dundaheada	N/A	Lakhan Pal	bhawan Singh pal	Dundaheada Vijay Nagar		Self Occupied	900	700	0	1100	Pakka	Below 12	2000	N/A	Residential		Constructed	2021-11-18	N/A	1100	3560	00-001	-	11484	0%	1148.4	0	0	-	1148.4
8035	Dundaheada	near 229	Divesh Pal	AN OOP SINGH	Dundaheada Vijay Nagar	7838782407	Self Occupied	750	750	0	750	Pakka	Below 12	2015	near - 229	Residential		Constructed	2021-11-18	N/A	750	3561	00-001	-	7830	0%	783	0	0	-	783





ZONE-3, WARD-Dundaheada(27)

Sr. No	Mohalla_Name	Govt_Plot_Id	Owner_Name	Father_Name & Husband_Name	Road Name	Mobile Number	Occupancy Status	Plot Area	Total Area On Ground Floor	Total Rented Residential Builtup Area	Total Self Residential Builtup Area	House Type	Road Width	Construction Year	House Number	House Category	Rate Multiplier	Construction Status	Survey Start Date	Old Property Tax Id	Total Built Up Area	Gis_Map_Parcels_Id	Property Label	Old Arv	New Arv	Arv_Difference	Property Tax(10%)	Water Tax	Sewerage Tax	Old Tax	New Tax
8036	Dundaheada	24	Vijaya Pal	Late Chanda Singh	Dundaheada Vijay Nagar Ghaziabad	7042238362	Self Occupied	400	400	0	300	Pakka	Below 12	2005	24	Mix	5	Constructed	2021-11-18	N/A	400	3562	00-001	-	10140	0%	1014	0	0	-	1014
8037	Dundaheada	Near 24	Preman Chand	Late Balakram Tyagi	Dundaheada Vijay Nagar Ghaziabad		Self Occupied	550	550	0	1100	Pakka	Below 12	2005	Near 24	Residential		Constructed	2021-11-18	N/A	1100	3563	00-001	-	11484	0%	1148.4	0	0	-	1148.4
8038	Dundaheada	N/A	Satish	RA MESH	Dundaheada Vijay Nagar		Self Occupied	900	900	0	2700	Pakka	Below 12	2000	N/A	Residential		Constructed	2021-11-18	N/A	2700	3564	00-001	-	28188	0%	2818.8	0	0	-	2818.8
8039	Dundaheada	near 242	Preman Singh	dalchand	Dundaheada Vijay Nagar	9313597580	Self Occupied	1200	1200	0	2400	Pakka	Below 12	2008	near 242	Residential		Constructed	2021-11-18	N/A	2400	3565	00-001	-	25056	0%	2505.6	0	0	-	2505.6





ZONE-3, WARD-Dundaheada(27)


Sr. No	Mohalla_Name	Govt_Plot_Id	Owner_Name	Father_Name & Husband_Name	Road Name	Mobile Number	Occupancy Status	Plot Area	Total Area On Ground Floor	Total Rented Residential Builtup Area	Total Self Residential Builtup Area	House Type	Road Width	Construction Year	House Number	House Category	Rate Multiplier	Construction Status	Survey Start Date	Old Property Tax Id	Total Built Up Area	Gis Map Parcel Id	Property Label	Old Arv	New Arv	Arv_Difference	Property Tax(10%)	Water Tax	Sewerage Tax	Old Tax	New Tax
8040	Dundaheada	near 229	Shiv Dutt	BANWARI	Dundaheada Vijay Nagar	9210003959	Self Occupied	1200	1200	0	1200	Pakka	Below 12	2015	near-229	Residential		Constructed	2021-11-18	N/A	1200	3566	00-001	-	12528	0%	1252.8	0	0	-	1252.8
8041	Dundaheada	near 242	N/A		Dundaheada Vijay Nagar		Self Occupied	2000	700	0	700	Other Pakka	Below 12	2009	near 242	Residential		Constructed	2021-11-18	N/A	700	3567	00-001	-	4956	0%	495.6	0	0	-	495.6
8042	Dundaheada	N/A	N/A		Dundaheada Vijay Nagar		Self Occupied	1550	1500	0	1500	Pakka	Below 12	2000	N/A	Residential		Constructed	2021-11-18	N/A	1500	3568	00-001	-	15660	0%	1566	0	0	-	1566
8043	Dundaheada	near 229	Nirmal	RAMLAL	Dundaheada Vijay Nagar	9911813417	Self Occupied	900	900	0	900	Pakka	Below 12	2015	near-229	Residential		Constructed	2021-11-18	N/A	900	3570	00-001	-	9396	0%	939.6	0	0	-	939.6





ZONE-3, WARD-Dundaheada(27)

Sr. No	Mohalla_Name	Govt_Plot Id	Owner_Name	Father_Name & Husband_Name	Road Name	Mobile Number	Occupancy Status	Plot Area	Total Area On Ground Floor	Total Rented Residential Builtup Area	Total Self Residential Builtup Area	House Type	Road Width	Construction Year	House Number	House Category	Rate Multiplier	Construction Status	Survey Start Date	Old Property Tax Id	Total Builtup Area	Gis_Map_Parcels_Id	Property Label	Old Arv	New Arv	Arv_Difference	Property Tax(10%)	Water Tax	Sewerage Tax	Old Tax	New Tax
8044	Dundaheada	near 242	Amarsingh	DAA L CHAND PAL	Dundaheada Vijay Nagar Ghaz	9871232230	Self Occupied	600	500	0	700	Pakka	Below 12	2009	near 179	Residential		Constructed	2021-11-18	N/A	700	3571	00-001	-	7308	0%	730.8	0	0	-	730.8
8045	Dundaheada	near 179	Vimlesh	guljatal	Dundaheada Vijay Nagar	7838345019	Self Occupied	600	500	0	500	Pakka	Below 12	2010	179	Residential		Constructed	2021-11-18	N/A	500	3571	00-002	-	5220	0%	522	0	0	-	522
8046	Dundaheada	near 840	Vijay Pal	chandarsingh	Dundaheada Vijay Nagar	7042238362	Self Occupied	500	500	0	700	Pakka	Below 12	2015	near 840	Residential		Constructed	2021-11-18	N/A	700	3573	00-001	-	4956	0%	495.6	0	0	-	495.6
8047	Dundaheada	586	Nand Kishore Pal	Late Om Prakash pal	Panchsheel Crossing Vijay Nagar Ghaz		Self Occupied	1200	1200	0	2300	Pakka	Below 12	2006	586	Mix	5	Constructed	2021-11-17	N/A	2400	3576	00-001	-	31020	0%	3102	0	0	-	3102


ZONE-3, WARD-Dundaheada(27)

Sr. No	Mohalla_Name	Govt_Plot_Id	Owner_Name	Father_Name & Husband_Name	Road Name	Mobile Number	Occupancy Status	Plot Area	Total Area On Ground Floor	Total Rented Residential Builtup Area	Total Self Residential Builtup Area	House Type	Road Width	Construction Year	House Number	House Category	Rate Multiplier	Construction Status	Survey Start Date	Old Property Tax Id	Total Built Up Area	Gis_Map Parcel Id	Property Label	Old Arv	New Arv	Arv_Difference	Property Tax(10%)	Water Tax	Sewerage Tax	Old Tax	New Tax
8048	Dundaheada	near 151	Ghesharam Pal	muridhar pal	Panchsheel Crossing Vijay Nagar	8588995126	Self Occupied	1550	1500	0	2800	Pakka	Below 12	2000	near 151	Residential		Constructed	2021-11-17	N/A	2800	3582	00-001	-	29232	0%	2923.2	0	0	-	2923.2
8049	Dundaheada	160	Bhadur Singh	ATTAR SINGH	Dundaheada Vijay Nagar	8851032891	Self Occupied	950	900	0	1800	Pakka	Below 12	2000	160	Residential		Constructed	2021-11-17	N/A	1800	3583	00-001	-	18792	0%	1879.2	0	0	-	1879.2
8050	Dundaheada	near 160	Harish	RATAN SINGH	Dundaheada Vijay Nagar	9958782133	Self Occupied	900	900	0	1700	Pakka	Below 12	2000	near 160	Residential		Constructed	2021-11-17	N/A	1700	3584	00-001	-	17748	0%	1774.8	0	0	-	1774.8





ZONE-3, WARD-Dundaheada(27)

Sr. No	Mohalla_Name	Govt_Plot_Id	Owner_Name	Father_Name & Husband_Name	Road Name	Mobile Number	Occupancy Status	Plot Area	Total Area On Ground Floor	Total Rented Residential Builtup Area	Total Self Residential Builtup Area	House Type	Road Width	Construction Year	House Number	House Category	Rate Multiplier	Construction Status	Survey Start Date	Old Property Tax Id	Total Builtup Area	Gis_Map_Parcels_Id	Property Label	Old Arv	New Arv	Arv_Difference	Property Tax(10%)	Water Tax	Sewerage Tax	Old Tax	New Tax
8051	Dundaheada	near 840	N/A		Dundaheada Vijay Nagar Ghaziabad		Self Occupied	3400	3400	0	0	OtherPucca House with Microwire\TinSheds	Below 12	2015	NEAR-840	Non Residential	5	Constructed	2021-11-18	N/A	3400	3587	00-001	-	238272	0%	23827.2	0	0	-	23827
8052	Dundaheada	near 2	Sanjiv Kumar	Mahender	Dundaheada Vijay Nagar	8447182353	Self Occupied	450	450	0	750	Pakka	Below 12	2005	near 2	Residential		Constructed	2021-11-18	N/A	750	3588	00-001	-	7830	0%	783	0	0	-	783
8053	Dundaheada	near 840	Mithlesh	Phool Kumar	Dundaheada Vijay Nagar	9210700566	Self Occupied	600	600	0	600	Pakka	Below 12	2008	near 840	Residential		Constructed	2021-11-18	N/A	600	3589	00-001	-	6264	0%	626.4	0	0	-	626.4





ZONE-3, WARD-Dundaheada(27)

Sr. No	Mohalla_Name	Govt_Plot_Id	Owner_Name	Father_Name & Husband_Name	Road Name	Mobile Number	Occupancy Status	Plot Area	Total Area On Ground Floor	Total Rented Residential Builtup Area	Total Self Residential Builtup Area	House Type	Road Width	Construction Year	House Number	House Category	Rate Multiplier	Construction Status	Survey Start Date	Old Property Tax Id	Total Built Up Area	Gis Map Parcel Id	Property Label	Old Arv	New Arv	Arv_Difference	Property Tax(10%)	Water Tax	Sewerage Tax	Old Tax	New Tax
8054	Dundahera	near 840	N/A		Dundahe ra Vijay Nagar		Self Occu pied	450	450	0	650	Pak ka	Belo w12	2010	Near 840	Resi den tial		Con stru cted	202 1-11- 18	N/A	650	3591	00- 001	-	6786	0%	678.6	0	0	-	678.6
8055	Dundahera	near 151	Ram Nath	chan dr u	Panc hshe el Cros sing Vijay Nagar	9717827672	Self Occu pied	550	500	0	500	Pak ka	Belo w12	2001	Near 151	Resi den tial		Con stru cted	202 1-11- 17	N/A	500	3596	00- 001	-	3540	0%	354	0	0	-	354
8056	Dundahera	near 160	Tofa Ram	roo p ram	Dun dahe ra Vijay Nagar	8851559596	Self Occu pied	900	900	0	900	Pak ka	Belo w12	2000	near 160	Resi den tial		Con stru cted	202 1-11- 17	N/A	900	3598	00- 001	-	9396	0%	939.6	0	0	-	939.6
8057	Dundahera	143	Sure sh Parc ha	raja ram	Dun dahe ra Vijay Nagar		Self Occu pied	650	600	0	600	Pak ka	Belo w12	2008	143	Resi den tial		Con stru cted	202 1-11- 18	N/A	600	3600	00- 001	-	6264	0%	626.4	0	0	-	626.4

ZONE-3, WARD-Dundaheada(27)

Sr. No	Mohalla_Name	Govt_Plot_Id	Owner_Name	Father_Name & Husband_Name	Road Name	Mobile Number	Occupancy Status	Plot Area	Total Area On Ground Floor	Total Rented Residential Builtup Area	Total Self Residential Builtup Area	House Type	Road Width	Construction Year	House Number	House Category	Rate Multiplier	Construction Status	Survey Start Date	Old Property Tax Id	Total Built Up Area	Gis Map Parcel Id	Property Label	Old Arv	New Arv	Arv_Difference	Property Tax(10%)	Water Tax	Sewerage Tax	Old Tax	New Tax
8058	Dundahera	near 640	Hari Ram		Dundahe ra Vijay Nagar		Rented	650	600	600	0	Pak ka	Belo w12	2000	near 640	Resi den tial		Con stru cted	202 1-11- 18	N/A	600	3603	00- 001	-	6264	0%	626.4	0	0	-	626.4
8059	Dundahera	near 640	Sanj ay Kumar	ma mch and	Dundahe ra Vijay Nagar	8745928763	Self Occ upied	900	900	0	1800	Pak ka	Belo w12	2000	near 640	Resi den tial		Con stru cted	202 1-11- 18	N/A	1800	3605	00- 001	-	18792	0%	1879.2	0	0	-	1879.2
8060	Dundahera	near 151	Atar Singh	daal chand	Panc hshel Cros sing Vijay Nagar	8800823045	Self Occ upied	800	800	0	1600	Pak ka	Belo w12	2001	Near 151	Resi den tial		Con stru cted	202 1-11- 17	N/A	1600	3606	00- 001	-	16704	0%	1670.4	0	0	-	1670.4
8061	Dundahera	162	Atar Singh	Dal chand	Panc hshel Cros sing Vijay Nagar	8800823045	Self Occ upied	600	600	0	600	Pak ka	Belo w12	2006	162	Resi den tial		Con stru cted	202 1-11- 17	N/A	600	3607	00- 001	-	6264	0%	626.4	0	0	-	626.4





ZONE-3, WARD-Dundaheada(27)

Sr. No	Mohalla_Name	Govt_Plot Id	Owner_Name	Father_Name & Husband_Name	Road Name	Mobile Number	Occupancy Status	Plot Area	Total Area On Ground Floor	Total Rented Residential Builtup Area	Total Self Residential Builtup Area	House Type	Road Width	Construction Year	House Number	House Category	Rate Multiplier	Construction Status	Survey Start Date	Old Property Tax Id	Total Builtup Area	Gis Map Parcel Id	Property Label	Old Arv	New Arv	Arv Difference	Property Tax(10%)	Water Tax	Sewerage Tax	Old Tax	New Tax
8062	Dundaheada	near 151	Narash Kumar	bharat singh	Panchsheel Crossing Vijay Nagar	9818571944	Self Occupied	600	600	0	600	Pakka	Below 12	2006	Near 151	Residential		Constructed	2021-11-17	N/A	600	3609	00-001	-	4248	0%	424.8	0	0	-	424.8
8063	Dundaheada	near 151	Satish Kumar	bharat singh	Panchsheel Crossing Vijay Nagar	9871202906	Self Occupied	800	800	0	1500	Pakka	Below 12	2009	near 151	Mix	5	Constructed	2021-11-17	N/A	1600	3610	00-001	-	22668	0%	2266.8	0	0	-	2266.8
8064	Dundaheada	near 151	Ankit	raj Kumar	Panchsheel Crossing Vijay Nagar	8860588464	Self Occupied	600	600	0	800	Pakka	Below 12	2005	Near 151	Residential		Constructed	2021-11-17	N/A	800	3611	00-001	-	8352	0%	835.2	0	0	-	835.2





ZONE-3, WARD-Dundaheada(27)

Sr. No	Mohalla_Name	Govt_Plot Id	Owner_Name	Father_Name & Husband_Name	Road Name	Mobile Number	Occupancy Status	Plot Area	Total Area On Ground	Total Rented Residential Builtup Area	Total Self Residential Builtup Area	House Type	Road Width	Construction Year	House Number	House Category	Rate Multiplier	Construction Status	Survey Start Date	Old Property Tax Id	Total Builtup Area	Gis Map Parcel Id	Property Label	Old Arv	New Arv	Arv Difference	Property Tax(10%)	Water Tax	Sewerage Tax	Old Tax	New Tax
8065	Dundahera	near 151	Bhath Singh	nathoo Singh	Panchsheel Crossing Vijay Nagar	9891094270	Self Occupied	600	600	0	1200	Pakka	Below 12	2015	Near 151	Residential		Constructed	2021-11-17	N/A	1200	3612	00-001	-	12528	0%	1252.8	0	0	-	1252.8
8066	Dundahera	near 188	Yashwant		Panchsheel Crossing Vijay Nagar		Self Occupied	900	900	0	2700	Pakka	Below 12	2006	near 188	Residential		Constructed	2021-11-17	N/A	2700	3615	00-001	-	28188	0%	2818.8	0	0	-	2818.8
8067	Dundahera	188	Sukhbiri	Nan Singh	Panchsheel Crossing Vijay Nagar		Self Occupied	900	900	0	1800	Pakka	Below 12	2006	188	Residential		Constructed	2021-11-17	N/A	1800	3616	00-001	-	18792	0%	1879.2	0	0	-	1879.2





ZONE-3, WARD-Dundaheada(27)

Sr. No	Mohalla_Nam e	Gov t_Pl ot Id	Owner _Name	Fath er_ Name & Hus band_ Name	Road Name	Mobile_Nu mber	Occ upancy _Stat us	Plot_Are a	Total_ Area_ On_ G round_ Floor	Total_ Rented_ Resid ential_ Built up_ Area	Total_ Self_ Resid ential_ Built up_ Area	Hou se_ Typ e	Roa d_ Wid th	Constru ction_ Year	House _Numb er	Hou se_ Cat egor y	Rat e_ Multi plier	Con stru ction_ Stat us	Surv ey_ Start_ Date	Old_ Pr operty_ Tax_ Id	Total_ Built_ Up_ Area	Gis_ Map_ Parcel_ Id	Prop erty_ Label	Old_ Ar v	New_ Arv	Arv_ Diff erence	Property Tax(10%)	Wat er_ Tax	Sew erage_ Tax	Old_ Tax	New_ Tax
8068	Dunda her a	145	Sh. Bhe gwan Singh	Son athsing h	Dun dahe ra Vijay Nagar Ghaz	9717720175	Self Occ upied	600	600	0	1000	Pak ka	Belo w12	2011	145	Resi dential		Con stru cted	202 1-11- 18	N/A	1000	3617	00- 001	-	10440	0%	1044	0	0	-	1044
8069	Dunda her a	145	Rishi Raj	Tej raj ram	Dun dahe ra Vijay Nagar	8287962449	Self Occ upied	400	400	0	1200	Pak ka	Belo w12	2005	145	Resi dential		Con stru cted	202 1-11- 18	N/A	1200	3618	00- 001	-	12528	0%	1252.8	0	0	-	1252.8
8070	Dunda her a	N/A	Vire ndra	Park ash chand	Dun dahe ra Vijay Nagar	9910629528	Self Occ upied	450	450	0	450	Pak ka	Belo w12	2000	N/A	Resi dential		Con stru cted	202 1-11- 18	N/A	450	3620	00- 001	-	4698	0%	469.8	0	0	-	469.8
8071	Dunda her a	near 145	Jolie Kumar	Late kishan Lal	Dun dahe ra Vijay Nagar	9971980156	Mix	300	300	0	450	Pak ka	Belo w12	2005	near 145	Mix	5	Con stru cted	202 1-11- 18	N/A	600	3621	00- 001	-	15210	0%	1521	0	0	-	1521

ZONE-3, WARD-Dundaheada(27)

Sr. No	Mohalla_Name	Govt_Plot_Id	Owner_Name	Father_Name & Husband_Name	Road Name	Mobile Number	Occupancy Status	Plot Area	Total Area On Ground Floor	Total Rented Residential Builtup Area	Total Self Residential Builtup Area	House Type	Road Width	Construction Year	House Number	House Category	Rate Multiplier	Construction Status	Survey Start Date	Old Property Tax Id	Total Builtup Area	Gis Map Parcel Id	Property Label	Old Arv	New Arv	Arv Difference	Property Tax(10%)	Water Tax	Sewerage Tax	Old Tax	New Tax
8072	Dundaheada	N/A	Navrang	girdhari Lal	Dundaheada Vijay Nagar	9717410782	Self Occupied	600	600	0	1800	Pakka	Below 12	2006	N/A	Residential		Constructed	2021-11-18	N/A	1800	3623	00-001	-	18792	0%	1879.2	0	0	-	1879.2
8073	Dundaheada	N/A	Dharmveer	MAGAL SAIN	Dundaheada Vijay Nagar	9716350745	Self Occupied	300	300	0	600	Pakka	Below 12	2000	N/A	Residential		Constructed	2021-11-18	N/A	600	3624	00-001	-	6264	0%	626.4	0	0	-	626.4
8074	Dundaheada	N/A	Mangal Sain	bhagwana	Dundaheada Vijay Nagar	8595538127	Self Occupied	300	300	0	600	Pakka	Below 12	2000	N/A	Residential		Constructed	2021-11-18	N/A	600	3625	00-001	-	6264	0%	626.4	0	0	-	626.4
8075	Dundaheada	near 23	Shimla Devi		Dundaheada Vijay Nagar		Self Occupied	450	450	0	450	Pakka	Below 12	2012	near-23	Residential		Constructed	2021-11-18	N/A	450	3626	00-001	-	4698	0%	469.8	0	0	-	469.8
8076	Dundaheada	near 840	N/A		Dundaheada Vijay Nagar		Self Occupied	450	450	0	450	Pakka	Below 12	2021	near-840	Residential		Constructed	2021-11-18	N/A	450	3629	00-001	-	4698	0%	469.8	0	0	-	469.8





ZONE-3, WARD-Dundaheada(27)

Sr. No	Mohalla_Name	Govt_Plot_Id	Owner_Name	Father_Name & Husband_Name	Road Name	Mobile Number	Occupancy Status	Plot Area	Total Area On Ground Floor	Total Rented Residential Builtup Area	Total Self Residential Builtup Area	House Type	Road Width	Construction Year	House Number	House Category	Rate Multiplier	Construction Status	Survey Start Date	Old Property Tax Id	Total Built Up Area	Gis Map Parcel Id	Property Label	Old Arv	New Arv	Arv Difference	Property Tax(10%)	Water Tax	Sewerage Tax	Old Tax	New Tax
8077	Dundahera	near 840	Amit		Dundahe ra Vijay Nagar		Self Occu pied	400	400	0	400	Pak ka	Belo w12	2005	near 840	Resi den tial		Con stru cted	202 1-11 -18	N/A	400	3632	00- 001	-	4176	0%	417.6	0	0	-	417.6
8078	Dundahera	near 145	Pre m Chan d	Late gird hari	Dundahe ra Vijay Nagar		Self Occu pied	800	800	0	1600	Pak ka	Belo w12	2005	near 145	Resi den tial		Con stru cted	202 1-11 -18	N/A	1600	3633	00- 001	-	16704	0%	1670.4	0	0	-	1670.4
8079	Dundahera	near 151	Rag huv eer Sing h	T.R SIN GH	Dundahe ra Vijay Nagar Ghaz	9250628122	Self Occu pied	500	500	0	1000	Pak ka	Belo w12	2008	near 151	Resi den tial		Con stru cted	202 1-11 -18	N/A	1000	3634	00- 001	-	10440	0%	1044	0	0	-	1044
8080	Dundahera	near 145	Mad an Sing h	Jai prak ash	Dundahe ra Vijay Nagar	9560173044	Self Occu pied	1600	1600	0	2150	Pak ka	Belo w12	2010	near 145	Mix	5	Con stru cted	202 1-11 -18	N/A	2200	3635	00- 001	-	25950	0%	2595	0	0	-	2595





ZONE-3, WARD-Dundaheada(27)

Sr. No	Mohalla_Name	Govt_Plot_Id	Owner_Name	Father_Name & Husband_Name	Road Name	Mobile Number	Occupancy Status	Plot Area	Total Area On Ground Floor	Total Rented Residential Builtup Area	Total Self Residential Builtup Area	House Type	Road Width	Construction Year	House Number	House Category	Rate Multiplier	Construction Status	Survey Start Date	Old Property Tax Id	Total Built Up Area	Gis Map Parcel Id	Property Label	Old Arv	New Arv	Arv_Difference	Property Tax(10%)	Water Tax	Sewerage Tax	Old Tax	New Tax
8081	Dundaheada	near 145	Chokhey Ram	Late girdharilal	Dundaheada Vijay Nagar	8178757124	Self Occupied	700	700	0	1700	Pakka	Below 12	2005	near 145	Residential		Constructed	2021-11-18	N/A	1700	3637	00-001	-	17748	0%	1774.8	0	0	-	1774.8
8082	Dundaheada	N/A	Mahendra Singh	tejramsingh	Dundaheada Vijay Nagar	9654308636	Self Occupied	300	300	0	600	Pakka	Below 12	2000	N/A	Residential		Constructed	2021-11-18	N/A	600	3638	00-001	-	6264	0%	626.4	0	0	-	626.4
8083	Dundaheada	132	Gauri Shankar	Jai Prakash	Dundaheada Vijay Nagar	9716352194	Self Occupied	900	900	0	2300	Pakka	Below 12	2015	132	Residential		Constructed	2021-11-18	N/A	2300	3639	00-001	-	24012	0%	2401.2	0	0	-	2401.2
8084	Dundaheada	592	Arvind Sharma	bhumdutt Sharma	Dundaheada Vijay Nagar Ghaziabad	9971212945	Self Occupied	450	450	0	450	Pakka	Below 12	2000	592	Residential		Constructed	2021-11-18	N/A	450	3640	00-001	-	4698	0%	469.8	0	0	-	469.8





ZONE-3, WARD-Dundaheada(27)

Sr. No	Mohalla_Name	Govt_Plot Id	Owner_Name	Father_Name & Husband_Name	Road Name	Mobile Number	Occupancy Status	Plot Area	Total Area On Ground Floor	Total Rented Residential Builtup Area	Total Self Residential Builtup Area	House Type	Road Width	Construction Year	House Number	House Category	Rate Multiplier	Construction Status	Survey Start Date	Old Property Tax Id	Total Builtup Area	Gis Map Parcel Id	Property Label	Old Arv	New Arv	Arv Difference	Property Tax(10%)	Water Tax	Sewerage Tax	Old Tax	New Tax
8085	Dundahera	H.NO-153	Narash	Rajaram	Dundahe ra Vijay Nagar	9205131723	Self Occu pied	500	500	0	500	Pak ka	Belo w12	2005	H.NO- 153	Resi den tial		Con stru cted	202 1-11- 18	N/A	500	3641	00- 001	-	5220	0%	522	0	0	-	522
8086	Dundahera	near 840	N/A		Dundahe ra Vijay Nagar		Self Occu pied	400	400	0	0	Pak ka	Belo w12	2005	near 840	Non Resi den tial	3	Con stru cted	202 1-11- 18	N/A	400	3642	00- 001	-	16819.2	0%	1681.92	0	0	-	1681.9
8087	Dundahera	NO 10	Vino d Kumar	Basu ram	Dundahe ra Vijay Nagar	8383075743	Self Occu pied	400	400	0	400	Pak ka	Belo w12	2000	NO 10	Resi den tial		Con stru cted	202 1-11- 18	N/A	400	3644	00- 001	-	4176	0%	417.6	0	0	-	417.6
8088	Dundahera	615	Hari Kishan	hars war oop	Dundahe ra Vijay Nagar	8860176733	Self Occu pied	600	600	0	600	Pak ka	Belo w12	2009	615	Resi den tial		Con stru cted	202 1-11- 18	N/A	600	3645	00- 001	-	6264	0%	626.4	0	0	-	626.4
8089	Dundahera	near 23	Dha ram Vir Singh	MA NGA L SIN GH	Dundahe ra Vijay Nagar		Self Occu pied	750	750	0	700	Pak ka	Belo w12	2015	NEAR- 23	Mix	5	Con stru cted	202 1-11- 18	N/A	750	3647	00- 001	-	10812	0%	1081.2	0	0	-	1081.2





ZONE-3, WARD-Dundaheada(27)

Sr. No	Mohalla_Name	Govt_Plot Id	Owner_Name	Father_Name & Husband_Name	Road Name	Mobile Number	Occupancy Status	Plot Area	Total Area On Ground Floor	Total Rented Residential Builtup Area	Total Self Residential Builtup Area	House Type	Road Width	Construction Year	House Number	House Category	Rate Multiplier	Construction Status	Survey Start Date	Old Property Tax Id	Total Builtup Area	Gis_Map_Parcels_Id	Property Label	Old Arv	New Arv	Arv_Difference	Property Tax(10%)	Water Tax	Sewerage Tax	Old Tax	New Tax
8090	Dundahera	near 145	Narayan Dutt Sharma	Tarisharma	Dundahe ra Vijay Nagar Ghaziaba	9015552182	Self Occupied	800	800	0	1600	Pakka	Below12	2009	Near 145	Residential		Constructed	2021-11-18	N/A	1600	3648	00-001	-	16704	0%	1670.4	0	0	-	1670.4
8091	Dundahera	near 23	Kamlesh	Vinod Kumar	Dundahe ra Vijay Nagar		Self Occupied	700	700	0	1300	Pakka	Below12	2015	near-23	Mix	5	Constructed	2021-11-18	N/A	1400	3649	00-001	-	20580	0%	2058	0	0	-	2058
8092	Dundahera	near 145	Udayver Sharma	Tofasharma	Dundahe ra Vijay Nagar Ghaz	9716050999	Mix	800	800	0	1500	Pakka	Below12	2010	near 145	Mix	3,5	Constructed	2021-11-18	N/A	1600	3650	00-001	-	21266.4	0%	2126.64	0	0	-	2126.6
8093	Dundahera	near 151	Madan Singh	Kamalsingh	Dundahe ra Vijay Nagar	7042283110	Mix	500	500	0	1300	Pakka	Below12	2005	near 151	Mix	5	Constructed	2021-11-18	N/A	1500	3652	00-001	-	27588	0%	2758.8	0	0	-	2758.8





ZONE-3, WARD-Dundaheada(27)

Sr. No	Mohalla_Name	Govt_Plot Id	Owner_Name	Father_Name & Husband_Name	Road Name	Mobile Number	Occupancy Status	Plot Area	Total Area On Ground Floor	Total Rented Residential Builtup Area	Total Self Residential Builtup Area	House Type	Road Width	Construction Year	House Number	House Category	Rate Multiplier	Construction Status	Survey Start Date	Old Property Tax Id	Total Builtup Area	Gis Map Parcel Id	Property Label	Old Arv	New Arv	Arv_Difference	Property Tax(10%)	Water Tax	Sewerage Tax	Old Tax	New Tax
8094	Dundaheada	Near 2	Raj Pal	Late . Amichand	Dundaheada Vijay Nagar Ghaz	9205131723	Self Occupied	2000	1800	0	1800	Pakka	Below 12	2005	near 149	Residential		Constructed	2021-11-18	N/A	1800	3653	00-001	-	18792	0%	1879.2	0	0	-	1879.2
8095	Dundaheada	near 840	N/A		Dundaheada Vijay Nagar		Self Occupied	800	800	0	800	Pakka	Below 12	2008	near 840	Residential		Constructed	2021-11-18	N/A	800	3654	00-001	-	8352	0%	835.2	0	0	-	835.2
8096	Dundaheada	near 840	Sheela Devi		Dundaheada Vijay Nagar	9899714109	Rented	600	600	600	0	Kutcha	Below 12	2005	near 840	Residential		Constructed	2021-11-18	N/A	600	3655	00-001	-	7047	0%	704.7	0	0	-	704.7
8097	Dundaheada	N/A	Ramu	CHANDAR	Dundaheada Vijay Nagar	8929204992	Self Occupied	450	450	0	450	Pakka	Below 12	2000	N/A	Residential		Constructed	2021-11-18	N/A	450	3656	00-001	-	4698	0%	469.8	0	0	-	469.8





ZONE-3, WARD-Dundaheada(27)

Sr. No	Mohalla_Name	Govt_Plot_Id	Owner_Name	Father_Name & Husband_Name	Road Name	Mobile Number	Occupancy Status	Plot Area	Total Area On Ground Floor	Total Rented Residential Builtup Area	Total Self Residential Builtup Area	House Type	Road Width	Construction Year	House Number	House Category	Rate Multiplier	Construction Status	Survey Start Date	Old Property Tax Id	Total Builtup Area	Gis Map Parcel Id	Property Label	Old Arv	New Arv	Arv_Difference	Property Tax(10%)	Water Tax	Sewerage Tax	Old Tax	New Tax
8098	Dundahera	near 2	Sonu	Late Rambul	Dundahe ra Vijay Nagar		Self Occupied	400	400	0	400	Pakka	Below12	2005	near 2	Residential		Constructed	2021-11-18	N/A	400	3657	00-001	-	4176	0%	417.6	0	0	-	417.6
8099	Dundahera	near 840	Ratan Pal	simrao	Dundahe ra Vijay Nagar	9717794288	Self Occupied	850	800	0	800	Pakka	Below12	2004	near 840	Residential		Constructed	2021-11-18	N/A	800	3660	00-001	-	2784	0%	278.4	0	0	-	278.4
8100	Dundahera	near 234	Anil Kumar	Samay Singh	Dundahe ra Vijay Nagar	8826827327	Self Occupied	450	450	0	450	Pakka	Below12	2005	near 234	Residential		Constructed	2021-11-18	N/A	450	3661	00-001	-	4698	0%	469.8	0	0	-	469.8
8101	Dundahera	near 234	Ritesh Kumar	beer Singh	Dundahe ra Vijay Nagar	9582699936	Self Occupied	900	900	0	1800	Pakka	Below12	2000	near 234	Residential		Constructed	2021-11-18	N/A	1800	3663	00-001	-	18792	0%	1879.2	0	0	-	1879.2
8102	Dundahera	NEAR-234	Ram Pal Singh	AMI CHAND	Dundahe ra Vijay Nagar	9136171220	Self Occupied	550	550	0	1650	Pakka	Below12	2010	NEAR-234	Residential		Constructed	2021-11-18	N/A	1650	3664	00-001	-	17226	0%	1722.6	0	0	-	1722.6

ZONE-3, WARD-Dundaheada(27)

Sr. No	Mohalla_Name	Govt_Plot_Id	Owner_Name	Father_Name & Husband_Name	Road Name	Mobile Number	Occupancy Status	Plot Area	Total Area On Ground Floor	Total Rented Residential Builtup Area	Total Self Residential Builtup Area	House Type	Road Width	Construction Year	House Number	House Category	Rate Multiplier	Construction Status	Survey Start Date	Old Property Tax Id	Total Builtup Area	Gis_Map_Parcels_Id	Property Label	Old Arv	New Arv	Arv_Difference	Property Tax(10%)	Water Tax	Sewerage Tax	Old Tax	New Tax
8103	Dundahera	near 840	Veer Singh		Dundahe ra Vijay Nagar	9717859397	Rented	800	800	1600	0	Pak ka	Below12	2015	near 840	Residential		Constructed	2021-11-18	N/A	1600	3665	00-001	-	20880	0%	2088	0	0	-	2088
8104	Dundahera	near 234	Kesho Singh	Samay Singh	Dundahe ra Vijay Nagar		Self Occupied	450	450	0	450	Pak ka	Below12	2005	near 234	Residential		Constructed	2021-11-18	N/A	450	3666	00-001	-	4698	0%	469.8	0	0	-	469.8
8105	Dundahera	near 168	Tofa Ram	ROOP RAM	Dundahe ra Vijay Nagar		Self Occupied	900	900	0	900	Other Pak ka	Below12	2000	near 168	Residential		Constructed	2021-11-18	N/A	900	3667	00-001	-	6372	0%	637.2	0	0	-	637.2
8106	Dundahera	near 154	Preman Mohan	pal mohola	Dundahe ra Vijay Nagar	9911349778	Self Occupied	600	600	0	1200	Pak ka	Below12	2015	Near 154	Residential		Constructed	2021-11-18	N/A	1200	3668	00-001	-	12528	0%	1252.8	0	0	-	1252.8
8107	Dundahera	near 234	Kripal Singh	ransingh	Dundahe ra Vijay Nagar	7217665519	Self Occupied	550	500	0	500	Pak ka	Below12	2001	Near 234	Residential		Constructed	2021-11-18	N/A	500	3670	00-001	-	5220	0%	522	0	0	-	522





ZONE-3, WARD-Dundaheada(27)

Sr. No	Mohalla_Nam e	Govt_Plot Id	Owner_Nam e	Fath er_ Name & Hus band_ Name	Road Nam e	Mobile_Nu mber	Occ upancy_ Statu s	Plot_Are a	Total_ Area_ On_ G round_ Floor	Total_ Rented_ Resid ential_ Builtup_ Area	Total_ Self_ Resid ential_ Built up_ Area	Hou se_ Typ e	Roa d_ Wid th	Constru ction_ Year	House_ Numb er	Hou se_ Cat egor y	Rat e_ Multipl ier	Con stru ction_ Statu s	Surv ey_ Start_ Date	Old_ Pr operty_ Tax_ Id	Total_ Built_ Up_ Area	Gis_ Map_ Parcel_ Id	Prop erty_ Label	Old_Arv	New_Arv	Arv_Diff erence	Property Tax(10%)	Wat er_ Tax	Sew erag e_ Tax	Old_ Tax	New_ Tax
8108	Dunda her a	near 234	Babl i	Sunil Pal	Dunda her a Vijay Nagar	9911871486	Self Occupie d	360	360	0	720	Pak ka	Belo w12	2001	near 234	Resid ential		Con stru ction_ Statu s	202 1-11- 18	N/A	720	3673	00- 001	-	7516.8	0%	751.68	0	0	-	751.68
8109	Dunda her a	493	Pre m Chand		Dunda her a Vijay Nagar		Rented	600	600	1100	0	Pak ka	Belo w12	2008	493	Resid ential		Con stru ction_ Statu s	202 1-11- 18	N/A	1100	3675	00- 001	-	12919.5	0%	1291.95	0	0	-	1292
8110	Dunda her a	near 2	N/A		Dunda her a Vijay Nagar		Self Occupie d	450	450	0	450	Oth erPak ka	Belo w12	2005	near 2	Resid ential		Con stru ction_ Statu s	202 1-11- 18	N/A	450	3676	00- 001	-	1566	0%	156.6	0	0	-	156.6
8111	Dunda her a	NEAR- 204	Sach in Pal	DEV END RA PAL	Dunda her a Vijay Nagar	97118705914	Self Occupie d	900	900	0	1800	Pak ka	Belo w12	2015	NEAR- 204	Resid ential		Con stru ction_ Statu s	202 1-11- 18	N/A	1800	3677	00- 001	-	18792	0%	1879.2	0	0	-	1879.2
8112	Dunda her a	near 2	Bal Kish an Pal		Dunda her a Vijay Nagar	9990284825	Self Occupie d	1500	1500	0	1400	Pak ka	Belo w12	2005	near 2	Mix	5	Con stru ction_ Statu s	202 1-11- 18	N/A	1500	3678	00- 001	-	21624	0%	2162.4	0	0	-	2162.4

ZONE-3, WARD-Dundaheada(27)

Sr. No	Mohalla_Name	Govt_Plot_Id	Owner_Name	Father_Name & Husband_Name	Road Name	Mobile Number	Occupancy Status	Plot Area	Total Area On Ground Floor	Total Rented Residential Builtup Area	Total Self Residential Builtup Area	House Type	Road Width	Construction Year	House Number	House Category	Rate Multiplier	Construction Status	Survey Start Date	Old Property Tax Id	Total Built Up Area	Gis Map Parcel Id	Property Label	Old Arv	New Arv	Arv Difference	Property Tax(10%)	Water Tax	Sewerage Tax	Old Tax	New Tax
8113	Dundahera	137	Smt Rani	TEK CHAND	Dundahe ra Vijay Nagar		Self Occupied	600	600	0	1200	Pak ka	Below12	2000	137	Residential		Constructed	2021-11-18	N/A	1200	3683	00-001	-	12528	0%	1252.8	0	0	-	1252.8
8114	Dundahera	near 138	N/A		Dundahe ra Vijay Nagar		Self Occupied	500	500	0	1000	Pak ka	Below12	2005	near 138	Residential		Constructed	2021-11-18	N/A	1000	3685	00-001	-	10440	0%	1044	0	0	-	1044
8115	Dundahera	near 242	N/A		Dundahe ra Vijay Nagar		Self Occupied	500	500	0	750	Pak ka	Below12	2005	Near 242	Residential		Constructed	2021-11-18	N/A	750	3687	00-001	-	5310	0%	531	0	0	-	531
8116	Dundahera	near 242	Sumera	bhikan	Dundahe ra Vijay Nagar	9311011316	Self Occupied	600	400	0	600	Pak ka	Below12	2008	Near 242	Residential		Constructed	2021-11-18	N/A	600	3688	00-001	-	5592	0%	559.2	0	0	-	559.2
8117	Dundahera	138	Tejveer Singh	Late Babu Lal	Dundahe ra Vijay Nagar	8512011098	Self Occupied	500	500	0	500	Pak ka	Below12	2005	138	Residential		Constructed	2021-11-18	N/A	500	3689	00-001	-	5220	0%	522	0	0	-	522





ZONE-3, WARD-Dundaheada(27)

Sr. No	Mohalla_Name	Govt_Plot_Id	Owner_Name	Father_Name & Husband_Name	Road Name	Mobile Number	Occupancy Status	Plot Area	Total Area On Ground Floor	Total Rented Residential Builtup Area	Total Self Residential Builtup Area	House Type	Road Width	Construction Year	House Number	House Category	Rate Multiplier	Construction Status	Survey Start Date	Old Property Tax Id	Total Built Up Area	Gis Map Parcel Id	Property Label	Old Arv	New Arv	Arv_Difference	Property Tax(10%)	Water Tax	Sewerage Tax	Old Tax	New Tax
8118	Dundahera	NEAR-129	N/A		Dundahe ra Vijay Nagar		Self Occu pied	500	500	0	1000	Pak ka	Belo w12	2015	NEAR- 129	Resi den tial		Con stru cted	202 1-11- 18	N/A	1000	3690	00- 001	-	10440	0%	1044	0	0	-	1044
8119	Dundahera	near 840	N/A		Dun dahe ra Vijay Nagar		Self Occu pied	450	450	0	450	Pak ka	Belo w12	2015	near- 840	Resi den tial		Con stru cted	202 1-11- 18	N/A	450	3692	00- 001	-	4698	0%	469.8	0	0	-	469.8
8120	Dundahera	N/A	N/A		Dun dahe ra Vijay Nagar		Self Occu pied	500	500	0	500	Pak ka	Belo w12	2000	N/A	Resi den tial		Con stru cted	202 1-11- 18	N/A	500	3693	00- 001	-	5220	0%	522	0	0	-	522
8121	Dundahera	near 242	N/A		Dun dahe ra Vijay Nagar		Self Occu pied	800	800	0	800	Pak ka	Belo w12	2002	near 242	Resi den tial		Con stru cted	202 1-11- 18	N/A	800	3694	00- 001	-	8352	0%	835.2	0	0	-	835.2
8122	Dundahera	227	Anit a Pak	Chan dra Pal	Dun dahe ra Vijay Nagar	9650356707	Self Occu pied	650	650	0	650	Pak ka	Belo w12	2015	227	Resi den tial		Con stru cted	202 1-11- 18	N/A	650	3695	00- 001	-	6786	0%	678.6	0	0	-	678.6

ZONE-3, WARD-Dundaheada(27)

Sr. No	Mohalla_Name	Govt_Plot_Id	Owner_Name	Father_Name & Husband_Name	Road Name	Mobile_Number	Occupancy_Status	Plot_Area	Total_Area_On_Ground_Floor	Total_Rented_Residential_Builtup_Area	Total_Self_Residential_Builtup_Area	House_Type	Road_Width	Construction_Year	House_Number	House_Category	Rate_Multiplier	Construction_Status	Survey_Start_Date	Old_Property_Tax_Id	Total_Builtup_Area	Gis_Map_Parcels_Id	Property_Label	Old_Arv	New_Arv	Arv_Difference	Property_Tax(10%)	Water_Tax	Sewerage_Tax	Old_Tax	New_Tax
8123	Dundaheada	160	Prem Prakash	MA M RAJ	Dundaheada Vijay Nagar	9711952568	Self Occupied	850	850	0	1650	Pakka	Below12	2015	160	Residential		Constructed	2021-11-18	N/A	1650	3696	00-001	-	17226	0%	1722.6	0	0	-	1722.6
8124	Dundaheada	near 520	Nar Singh Pal	kamalingh pal	Dundaheada Vijay Nagar		Rented	500	500	800	0	Pakka	Below12	2015	Near 520	Residential		Constructed	2021-11-18	N/A	800	3697	00-001	-	10440	0%	1044	0	0	-	1044
8125	Dundaheada	N/A	Sumantra	JAI SINGH BAL	Dundaheada Vijay Nagar	9990381059	Self Occupied	450	400	0	400	Pakka	Below12	2015	N/A	Residential		Constructed	2021-11-18	N/A	400	3698	00-001	-	4176	0%	417.6	0	0	-	417.6
8126	Dundaheada	near 242	Lokesh Pal	sobharam pal	Dundaheada Vijay Nagar	8287816175	Self Occupied	600	600	0	900	Pakka	Below12	2009	Near 242	Residential		Constructed	2021-11-18	N/A	900	3699	00-001	-	9396	0%	939.6	0	0	-	939.6
8127	Dundaheada	N/A	Mangey Ram Pal	sobaram	Dundaheada Vijay Nagar	9654719001	Self Occupied	900	600	0	800	Pakka	Below12	2001	N/A	Residential		Constructed	2021-11-18	N/A	800	3700	00-001	-	8352	0%	835.2	0	0	-	835.2





ZONE-3, WARD-Dundaheada(27)

Sr. No	Mohalla_Name	Govt_Plot_Id	Owner_Name	Father_Name & Husband_Name	Road Name	Mobile Number	Occupancy Status	Plot Area	Total Area On Ground Floor	Total Rented Residential Builtup Area	Total Self Residential Builtup Area	House Type	Road Width	Construction Year	House Number	House Category	Rate Multiplier	Construction Status	Survey Start Date	Old Property Tax Id	Total Builtup Area	Gis Map Parcel Id	Property Label	Old Arv	New Arv	Arv Difference	Property Tax(10%)	Water Tax	Sewerage Tax	Old Tax	New Tax
8128	Dundaheada	near 242	Jaibhagvan	sobharam	Dundaheada Vijay Nagar	8286816175	Self Occupied	450	450	0	900	Pakka	Below 12	2010	near 242	Residential		Constructed	2021-11-18	N/A	900	3701	00-001	-	9396	0%	939.6	0	0	-	939.6
8129	Dundaheada	near 229	Sumitra Devi	Jai Singh	Dundaheada Vijay Nagar		Self Occupied	450	450	0	450	Pakka	Below 12	2020	near-229	Residential		Constructed	2021-11-18	N/A	450	3702	00-001	-	4698	0%	469.8	0	0	-	469.8
8130	Dundaheada	228	Anil Pal	dharmpal	Dundaheada Vijay Nagar	8586919250	Self Occupied	720	720	0	1440	Pakka	Below 12	2000	228	Residential		Constructed	2021-11-18	N/A	1440	3703	00-001	-	15033.6	0%	1503.36	0	0	-	1503.4
8131	Dundaheada	227	Jagdish Pal	mansingh pal	Dundaheada Vijay Nagar Ghaz	7503863568	Self Occupied	800	800	0	800	Pakka	Below 12	2021	227	Residential		Under Construction	2021-11-18	N/A	800	3704	00-001	-	0	0%	0	0	0	-	0





ZONE-3, WARD-Dundaheada(27)

Sr. No	Mohalla_Name	Govt_Plot_Id	Owner_Name	Father_Name & Husband_Name	Road Name	Mobile Number	Occupancy Status	Plot Area	Total Area On Ground Floor	Total Rented Residential Builtup Area	Total Self Residential Builtup Area	House Type	Road Width	Construction Year	House Number	House Category	Rate Multiplier	Construction Status	Survey Start Date	Old Property Tax Id	Total Builtup Area	Gis Map Parcel Id	Property Label	Old Arv	New Arv	Arv_Difference	Property Tax(10%)	Water Tax	Sewerage Tax	Old Tax	New Tax
8132	Dundaheada	near 229	N/A		Dundaheada Vijay Nagar		Mix	900	900	0	700	Pakka	Below 12	2005	near 229	Mix	5	Constructed	2021-11-18	N/A	900	3707	00-001	-	21324	0%	2132.4	0	0	-	2132.4
8133	Dundaheada	near 270	N/A		Dundaheada Vijay Nagar		Self Occupied	600	600	0	600	Pakka	Below 12	2019	near 270	Residential		Constructed	2021-11-18	N/A	600	3708	00-001	-	6264	0%	626.4	0	0	-	626.4
8134	Dundaheada	242	N/A		Dundaheada Vijay Nagar		Rented	450	450	450	0	Pakka	Below 12	2009	242	Residential		Constructed	2021-11-18	N/A	450	3709	00-001	-	5285.25	0%	528.525	0	0	-	528.53
8135	Dundaheada	near 210	Jagmal Singh	Late Gopal Singh	Dundaheada Vijay Nagar	7827497272	Self Occupied	550	550	0	1100	Pakka	Below 12	2004	near 210	Residential		Constructed	2021-11-19	N/A	1100	3721	00-001	-	11484	0%	1148.4	0	0	-	1148.4
8136	Dundaheada	near 210	Jagmal Singh	Late Gopal Singh	Dundaheada Vijay Nagar	7827497272	Self Occupied	550	550	0	550	Pakka	Below 12	2004	near 210	Residential		Constructed	2021-11-19	N/A	550	3722	00-001	-	5742	0%	574.2	0	0	-	574.2





ZONE-3, WARD-Dundaheada(27)

Sr. No	Mohalla_Name	Govt_Plot_Id	Owner_Name	Father_Name & Husband_Name	Road Name	Mobile Number	Occupancy Status	Plot Area	Total Area On Ground Floor	Total Rented Residential Builtup Area	Total Self Residential Builtup Area	House Type	Road Width	Construction Year	House Number	House Category	Rate Multiplier	Construction Status	Survey Start Date	Old Property Tax Id	Total Builtup Area	Gis_Map_Parcels_Id	Property Label	Old Arv	New Arv	Arv_Difference	Property Tax(10%)	Water Tax	Sewerage Tax	Old Tax	New Tax
8137	Dundaheada	N/A	Somnath Tyagi		Dundaheada Vijay Nagar		Rented	1500	1500	1500	0	Pakka	Below 12	2000	N/A	Residential		Constructed	2021-11-19	N/A	1500	3724	00-001	-	15660	0%	1566	0	0	-	1566
8138	Dundaheada	ma	Pool Singh	Kirpal Singh	Dundaheada Vijay Nagar	9313057912	Self Occupied	800	800	0	700	Pakka	Below 12	2010	174	Mix	5	Constructed	2021-11-19	N/A	800	3727	00-001	-	14316	0%	1431.6	0	0	-	1431.6
8139	Dundaheada	174	Raj Singh	Phol Singh	Dundaheada Vijay Nagar	9313057912	Self Occupied	900	900	0	900	Pakka	Below 12	2004	174	Residential		Constructed	2021-11-19	N/A	900	3728	00-001	-	9396	0%	939.6	0	0	-	939.6
8140	Dundaheada	near 201	N/A		Dundaheada Vijay Nagar		Self Occupied	2000	2000	0	4000	Pakka	Below 12	2008	near 201	Residential		Constructed	2021-11-19	N/A	4000	3729	00-001	-	41760	0%	4176	0	0	-	4176
8141	Dundaheada	N/A	Dharm Singh	dal Chand	Dundaheada Vijay Nagar	9958782575	Self Occupied	700	500	0	500	Kutcha	Below 12	2000	N/A	Residential		Constructed	2021-11-19	N/A	500	3730	00-001	-	3540	0%	354	0	0	-	354





ZONE-3, WARD-Dundaheada(27)

Sr. No	Mohalla_Name	Govt_Plot_Id	Owner_Name	Father_Name & Husband_Name	Road Name	Mobile Number	Occupancy Status	Plot Area	Total Area On Ground Floor	Total Rented Residential Builtup Area	Total Self Residential Builtup Area	House Type	Road Width	Construction Year	House Number	House Category	Rate Multiplier	Construction Status	Survey Start Date	Old Property Tax Id	Total Builtup Area	Gis_Map_Parcels_Id	Property Label	Old Arv	New Arv	Arv_Difference	Property Tax(10%)	Water Tax	Sewerage Tax	Old Tax	New Tax
8142	Dundahera	near 162	N/A		Dundahe ra Vijay Nagar		Rented	1800	1800	3600	0	Pak ka	Belo w12	2001	Near 162	Residential		Constructed	2021-11-18	N/A	3600	3731	00-001	-	37584	0%	3758.4	0	0	-	3758.4
8143	Dundahera	near 229	N/A		Dundahe ra Vijay Nagar		Self Occupied	1500	1500	0	3000	Pak ka	Belo w12	2017	near-229	Residential		Constructed	2021-11-18	N/A	3000	3732	00-001	-	31320	0%	3132	0	0	-	3132
8144	Dundahera	near 138	Suraj Mal	Parmanand pal	Dundahe ra Vijay Nagar	9910629176	Self Occupied	500	500	0	500	Pak ka	Belo w12	2005	near 3734	Residential		Constructed	2021-11-18	N/A	500	3734	00-001	-	5220	0%	522	0	0	-	522
8145	Dundahera	199	Virender Kumar	Late suk hvir singh	Dundahe ra Vijay Nagar Ghaz	9871545014	Self Occupied	400	400	0	800	Pak ka	Belo w12	2005	199	Residential		Constructed	2021-11-18	N/A	800	3736	00-001	-	8352	0%	835.2	0	0	-	835.2

ZONE-3, WARD-Dundaheada(27)

Sr. No	Mohalla_Nam e	Govt_Plot Id	Owner_Nam e	Father_Nam e & Hus band_Nam e	Road Nam e	Mobile_Nu mber	Occu pancy_Statu s	Plot_Are a	Total_Are a_On_G round_Floor	Total_Rented_Resid ential_Builtup_Area	Total_Self_Resid ential_Built up_Area	Hou se_Typ e	Roa d_Wid th	Constru ction_Y ear	House _Numb er	Hou se_Cat egor y	Rat e_Mul tiplie r	Con stru ction_Statu s	Surv ey_Star t_D ate	Old _Pr ope rty_Tax _Id	Total_Built_ Up_Are a	Gis_Ma p_Parc el_Id	Prop erty_Lab el	Old_Arv	New_Arv	Arv_Diff erence	Property Tax(10%)	Wat er_T ax	Sew erag e_T ax	Old_T ax	New_T ax
8146	Dunda her a	NEA R-234	Sanj ay	SHE R SINGH	Dundahe ra Vijay Nagar	7838169775	Self Occu pie d	1000	1000	0	1000	Pak ka	Belo w12	2010	NEAR-234	Resi den tial		Con stru cted	2021-11-18	N/A	1000	3738	00-001	-	10440	0%	1044	0	0	-	1044
8147	Dunda her a	149	Suk khar am	sum arat	Dundahe ra Vijay Nagar	8506957921	Self Occu pie d	600	550	0	550	Pak ka	Belo w12	2001	149	Resi den tial		Con stru cted	2021-11-18	N/A	550	3739	00-001	-	5742	0%	574.2	0	0	-	574.2
8148	Dunda her a	149	Bed Prak ash	sukk hara m	Dundahe ra Vijay Nagar	9350144097	Self Occu pie d	600	550	0	550	Pak ka	Belo w12	2001	149A	Resi den tial		Con stru cted	2021-11-18	N/A	550	3739	00-002	-	5742	0%	574.2	0	0	-	574.2
8149	Dunda her a	NEA R-199	Dha ram Singh	DAL CHAND	Dundahe ra Vijay Nagar	9958782575	Self Occu pie d	1200	1200	0	2400	Pak ka	Belo w12	2017	NEAR-199	Resi den tial		Con stru cted	2021-11-18	N/A	2400	3741	00-001	-	25056	0%	2505.6	0	0	-	2505.6
8150	Dunda her a	NEA R-199	Kun war Singh	HAR I CHAND	Dundahe ra Vijay Nagar	9654562064	Self Occu pie d	750	750	0	1500	Pak ka	Belo w12	2020	24	Resi den tial		Con stru cted	2021-11-18	N/A	1500	3743	00-001	-	15660	0%	1566	0	0	-	1566





ZONE-3, WARD-Dundaheada(27)

Sr. No	Mohalla_Name	Govt_Plot_Id	Owner_Name	Father_Name & Husband_Name	Road Name	Mobile Number	Occupancy Status	Plot Area	Total Area On Ground Floor	Total Rented Residential Builtup Area	Total Self Residential Builtup Area	House Type	Road Width	Construction Year	House Number	House Category	Rate Multiplier	Construction Status	Survey Start Date	Old Property Tax Id	Total Builtup Area	Gis_Map_Parcels_Id	Property Label	Old Arv	New Arv	Arv_Difference	Property Tax(10%)	Water Tax	Sewerage Tax	Old Tax	New Tax
8151	Dundahera	162	Rajendra Singh	daalchand	Dundahe ra Vijay Nagar		Self Occupied	1200	1200	0	3600	Pakka	Below12	2010	162	Residential		Constructed	2021-11-18	N/A	3600	3745	00-001	-	37584	0%	3758.4	0	0	-	3758.4
8152	Dundahera	near 162	Ratan Lal	ramjilal	Dundahe ra Vijay Nagar	8447205771	Self Occupied	700	700	0	700	Pakka	Below12	2002	Near 162	Residential		Constructed	2021-11-18	N/A	700	3747	00-001	-	7308	0%	730.8	0	0	-	730.8
8153	Dundahera	182	Deepak Kumar	Late Rati Ram	Dundahe ra Vijay Nagar	9910276399	Self Occupied	550	550	0	1100	Pakka	Below12	2005	182	Residential		Constructed	2021-11-18	N/A	1100	3748	00-001	-	11484	0%	1148.4	0	0	-	1148.4
8154	Dundahera	139	Gautam Kumar	RATAN LAL	Dundahe ra Vijay Nagar	9971310265	Self Occupied	650	650	0	550	Pakka	Below12	2000	139	Mix	5	Constructed	2021-11-18	N/A	650	3750	00-001	-	12750	0%	1275	0	0	-	1275
8155	Dundahera	near 162	Bablu	RATAN LAL	Dundahe ra Vijay Nagar	9971018967	Self Occupied	450	450	0	900	Pakka	Below12	2000	near 162	Residential		Constructed	2021-11-18	N/A	900	3751	00-001	-	9396	0%	939.6	0	0	-	939.6

ZONE-3, WARD-Dundaheada(27)

Sr. No	Mohalla_Name	Govt_Plot_Id	Owner_Name	Father_Name & Husband_Name	Road Name	Mobile Number	Occupancy Status	Plot Area	Total Area On Ground Floor	Total Rented Residential Builtup Area	Total Self Residential Builtup Area	House Type	Road Width	Construction Year	House Number	House Category	Rate Multiplier	Construction Status	Survey Start Date	Old Property Tax Id	Total Built Up Area	Gis_Map_Parcels_Id	Property Label	Old Arv	New Arv	Arv_Difference	Property Tax(10%)	Water Tax	Sewerage Tax	Old Tax	New Tax
8156	Dundaheada	near 840	Ransingh		Dundaheada Vijay Nagar		Self Occupied	2000	1000	0	1800	Pakka	Below 12	2001	Near 840	Residential		Constructed	2021-11-18	N/A	1800	3752	00-001	-	18792	0%	1879.2	0	0	-	1879.2
8157	Dundaheada	173	Devender Kumar	Late .techanand	Dundaheada Vijay Nagar Ghaz	9871801998	Self Occupied	450	450	0	850	Pakka	Below 12	2005	9E+09	Residential		Constructed	2021-11-18	N/A	850	3755	00-001	-	8874	0%	887.4	0	0	-	887.4
8158	Dundaheada	near 162	Devendra	ramsingh	Dundaheada Vijay Nagar		Self Occupied	550	500	0	500	Kutcha	Below 12	2001	near 162	Residential		Constructed	2021-11-18	N/A	500	3756	00-001	-	3540	0%	354	0	0	-	354
8159	Dundaheada	near 162	Raviendra	ramsingh	Dundaheada Vijay Nagar	7838568505	Self Occupied	550	500	0	500	Kutcha	Below 12	2001	109	Residential		Constructed	2021-11-18	N/A	500	3756	00-002	-	3540	0%	354	0	0	-	354

ZONE-3, WARD-Dundaheada(27)

Sr. No	Mohalla_Name	Govt_Plot_Id	Owner_Name	Father_Name & Husband_Name	Road Name	Mobile Number	Occupancy Status	Plot Area	Total Area On Ground Floor	Total Rented Residential Builtup Area	Total Self Residential Builtup Area	House Type	Road Width	Construction Year	House Number	House Category	Rate Multiplier	Construction Status	Survey Start Date	Old Property Tax Id	Total Builtup Area	Gis Map Parcel Id	Property Label	Old Arv	New Arv	Arv_Difference	Property Tax(10%)	Water Tax	Sewerage Tax	Old Tax	New Tax
8160	Dundahera	near 182	Sashi Bala	Shyam Sunder	Dundaheada Vijay Nagar	9312903238	Self Occupied	600	600	0	600	Pakka	Below 12	2005	near 182	Residential		Constructed	2021-11-18	N/A	600	3757	00-001	-	6264	0%	626.4	0	0	-	626.4
8161	Dundahera	NEAR-182	Madhubala		Dundaheada Vijay Nagar		Self Occupied	1000	1000	0	1900	Pakka	Below 12	2019	NEAR-182	Residential		Constructed	2021-11-18	N/A	1900	3759	00-001	-	19836	0%	1983.6	0	0	-	1983.6
8162	Dundahera	N/A	Vish Kumar	BEE R SINGH	Dundaheada Vijay Nagar	9911642514	Self Occupied	720	720	0	1440	Pakka	Below 12	2000	N/A	Residential		Constructed	2021-11-18	N/A	1440	3761	00-001	-	15033.6	0%	1503.36	0	0	-	1503.4
8163	Dundahera	N/A	Bee Singh	HARICHAND	Dundaheada Vijay Nagar	9717726072	Self Occupied	900	900	0	1800	Pakka	Below 12	2000	N/A	Residential		Constructed	2021-11-18	N/A	1800	3762	00-001	-	18792	0%	1879.2	0	0	-	1879.2





ZONE-3, WARD-Dundaheada(27)

Sr. No	Mohalla_Name	Govt_Plot Id	Owner_Name	Father_Name & Husband_Name	Road Name	Mobile Number	Occupancy Status	Plot Area	Total Area On Ground Floor	Total Rented Residential Builtup Area	Total Self Residential Builtup Area	House Type	Road Width	Construction Year	House Number	House Category	Rate Multiplier	Construction Status	Survey Start Date	Old Property Tax Id	Total Built Up Area	Gis Map Parcel Id	Property Label	Old Arv	New Arv	Arv_Difference	Property Tax(10%)	Water Tax	Sewerage Tax	Old Tax	New Tax
8164	Dundaheada	near 149	Dhir Singh	Late Sumersingh	Dundaheada Vijay Nagar Ghaz	9818551877	Self Occupied	500	500	0	500	Pakka	Below 12	2005	near 149	Residential		Constructed	2021-11-18	N/A	500	3763	00-001	-	5220	0%	522	0	0	-	522
8165	Dundaheada	near 182	Ravinder	Khedoo	Dundaheada Vijay Nagar	8506949406	Self Occupied	400	400	0	400	Pakka	Below 12	2000	Near 182	Residential		Constructed	2021-11-18	N/A	400	3764	00-001	-	4176	0%	417.6	0	0	-	417.6
8166	Dundaheada	near 182	Raju	Khedoo	Dundaheada Vijay Nagar	9311677656	Self Occupied	400	400	0	800	Pakka	Below 12	2005	near 182	Residential		Constructed	2021-11-18	N/A	800	3765	00-001	-	8352	0%	835.2	0	0	-	835.2
8167	Dundaheada	206	Ravi Dutt	KHUSHI RAM	Dundaheada Vijay Nagar	9810438727	Self Occupied	900	900	0	1800	Pakka	Below 12	2000	206	Residential		Constructed	2021-11-18	N/A	1800	3768	00-001	-	18792	0%	1879.2	0	0	-	1879.2

ZONE-3, WARD-Dundaheada(27)

Sr. No	Mohalla_Name	Govt_Plot_Id	Owner_Name	Father_Name & Husband_Name	Road Name	Mobile Number	Occupancy Status	Plot Area	Total Area On Ground Floor	Total Rented Residential Builtup Area	Total Self-Residential Builtup Area	House Type	Road Width	Construction Year	House Number	House Category	Rate Multiplier	Construction Status	Survey Start Date	Old Property Tax Id	Total Builtup Area	Gis_Map_Parcels_Id	Property Label	Old Arv	New Arv	Arv_Difference	Property Tax(10%)	Water Tax	Sewerage Tax	Old Tax	New Tax
8168	Dundahera	146	Ramwati	Sardarej	Dundahe ra Vijay Nagar	8588013602	Self Occu pied	600	600	0	600	Pak ka	Belo w12	2009	146	Resi den tial		Con stru cted	202 1-11- 18	N/A	600	3769	00- 001	-	6264	0%	626.4	0	0	-	626.4
8169	Dundahera	204	Rajesh Devi	RAJ U BAL MIK I	Dundahe ra Vijay Nagar	8506043779	Self Occu pied	900	900	0	900	Pak ka	Belo w12	2000	204	Resi den tial		Con stru cted	202 1-11- 18	N/A	900	3770	00- 001	-	9396	0%	939.6	0	0	-	939.6
8170	Dundahera	151	Kannoo	khe m cha nd	Dundahe ra Vijay Nagar	7838675910	Self Occu pied	800	800	0	800	Pak ka	Belo w12	2008	151	Resi den tial		Con stru cted	202 1-11- 18	N/A	800	3772	00- 001	-	8352	0%	835.2	0	0	-	835.2
8171	Dundahera	near 204	Mukesh	RA M SAR AN	Dundahe ra Vijay Nagar		Self Occu pied	550	550	0	1100	Pak ka	Belo w12	2000	NEAR- 204	Resi den tial		Con stru cted	202 1-11- 18	N/A	1100	3773	00- 001	-	11484	0%	1148.4	0	0	-	1148.4
8172	Dundahera	Nea r 198	N/A		Dundahe ra Vijay Nagar		Self Occu pied	400	400	0	700	Pak ka	Belo w12	2003	Near 198	Resi den tial		Con stru cted	202 1-11- 25	N/A	700	3782	00- 001	-	7308	0%	730.8	0	0	-	730.8





ZONE-3, WARD-Dundaheada(27)

Sr. No	Mohalla_Nam e	Gov t_PI ot Id	Owner _Name	Fath er_ Name & Hus band_ Name	Road Name	Mobile_ Nu mber	Occ upancy _Sta tus	Plot_ Area	Total_ Area_ On_ G round_ Floor	Total_ Rented_ Resid ential_ Builtup_ Area	Total_ Self_ Resid ential_ Built up_ Area	Hou se_ Type	Roa d_ Wid th	Constru ction_ Year	House _Numb er	Hou se_ Cat egor y	Rat e_ Multipl ier	Con stru ction_ Stat us	Surv ey_ Start_ Date	Old _Pr ope rty_ Tax_ Id	Total_ Built_ Up_ Area	Gis_ Map_ Parcel_ Id	Prop erty_ Label	Old_ Ar v	New_ Arv	Arv_ Diff erence	Property Tax(10%)	Wat er_ Tax	Sew erage_ Tax	Old_ Tax	New_ Tax
8173	Dunda her a	NEA R BY 175	Lov ely	SA MB HU DYAL	Dun dahe ra Vijay Nagar Ghaz	9910145316	Mix	1200	1200	600	1300	Pak ka	More than 24 Meters	2000	near by 175	Mix	5	Con stru cted	202 1-11-25	N/A	2000	3785	00-001	-	40428	0%	4042.8	0	0	-	4042.8
8174	Dunda her a	NEA R BY 57	Babi ta	Sun der	Dun dahe ra Vijay Nagar		Self Occupie d	450	450	0	900	Pak ka	Below 12	2005	near by 57	Resi den tial		Con stru cted	202 1-11-25	N/A	900	3786	00-001	-	9396	0%	939.6	0	0	-	939.6
8175	Dunda her a	175	Prat ap Singh	RAN SINGH	Dun dahe ra Vijay Nagar	8860647758	Self Occupie d	800	800	0	1550	Pak ka	Below 12	2005	175	Mix	5	Con stru cted	202 1-11-25	N/A	1600	3788	00-001	-	19686	0%	1968.6	0	0	-	1968.6
8176	Dunda her a	near 57	Seet a Devi	Mo olchand	Dun dahe ra Vijay Nagar		Self Occupie d	450	450	0	900	Pak ka	Below 12	2009	near 57	Resi den tial		Con stru cted	202 1-11-25	N/A	900	3790	00-001	-	9396	0%	939.6	0	0	-	939.6

ZONE-3, WARD-Dundaheada(27)

Sr. No	Mohalla_Name	Govt_Plot_Id	Owner_Name	Father_Name & Husband_Name	Road Name	Mobile Number	Occupancy Status	Plot Area	Total Area On Ground Floor	Total Rented Residential Builtup Area	Total Self Residential Builtup Area	House Type	Road Width	Construction Year	House Number	House Category	Rate Multiplier	Construction Status	Survey Start Date	Old Property Tax Id	Total Built Up Area	Gis Map Parcel Id	Property Label	Old Arv	New Arv	Arv Difference	Property Tax(10%)	Water Tax	Sewerage Tax	Old Tax	New Tax
8177	Dundaheada	Near 57	Madhu	Mahesh Kumar	Dundaheada Vijay Nagar	8510950471	Self Occupied	500	500	0	1000	Pakka	Below 12	2003	Near 57	Residential		Constructed	2021-11-25	N/A	1000	3791	00-001	-	10440	0%	1044	0	0	-	1044
8178	Dundaheada	194	Chamanwati	Khemchand	Dundaheada Vijay Nagar	9891094134	Self Occupied	450	450	0	750	Pakka	Below 12	2005	194	Residential		Constructed	2021-11-25	N/A	750	3792	00-001	-	7830	0%	783	0	0	-	783
8179	Dundaheada	Near 157	Maharaja Pratap	Late Satya Pal Singh	Dundaheada Vijay Nagar Ghaz	8800572757	Self Occupied	450	450	0	450	Pakka	Below 12	2003	Near 257	Residential		Constructed	2021-11-25	N/A	450	3793	00-001	-	4698	0%	469.8	0	0	-	469.8
8180	Dundaheada	157	Ranveer Singh	Late Hari Chand	Dundaheada Vijay Nagar Ghaz	9643398956	Self Occupied	450	450	0	450	Pakka	Below 12	2003	157	Residential		Constructed	2021-11-25	N/A	450	3794	00-001	-	4698	0%	469.8	0	0	-	469.8





ZONE-3, WARD-Dundaheada(27)

Sr. No	Mohalla_Nam e	Govt_Plot Id	Owner_Nam e	Fath er_ Name & Hus band_N ame	Road Nam e	Mobile_Nu mber	Occ upancy _Stat us	Plot_Are a	Total_ Area_ On_ G round_ Floor	Total_ Rented_ Resid ential_ Builtup_ Area	Total_ Self_ Resid ential_ Built up_ Area	Hou se_ Typ e	Roa d_ Wid th	Constru ction_Y ear	House _Numb er	Hou se_ Cat egor y	Rat e_ Multipl ier	Con stru ction_ Stat us	Surv ey_ Start_ Date	Old _Pr ope rty_ Tax_ Id	Total_ Built_ Up_ Area	Gis_ Map_ Parcel_ Id	Prop erty_ Label	Old_Arv	New_Arv	Arv_Diff erence	Property Tax(10%)	Wat er_T ax	Sew erag e_T ax	Old_T ax	New_T ax
8181	Dunda her a	Near by 225	Sanj ay Singh	RAN VEE R SINGH	Dunda her a Vijay Nagar		Self Occupie d	800	800	0	1600	Pak ka	Belo w12	2000	near by 225	Resi den tial		Con stru cted	202 1-11-25	N/A	1600	3795	00-001	-	16704	0%	1670.4	0	0	-	1670.4
8182	Dunda her a	near 223	Sanj ay Singh	ran beer singh	Dunda her a Vijay Nagar	8920336247	Self Occupie d	600	600	0	550	Kutcha	Belo w12	2015	near 223	Mix	5	Con stru cted	202 1-11-25	N/A	600	3796	00-001	-	9246	0%	924.6	0	0	-	924.6
8183	Dunda her a	near 210	N/A		Dunda her a Vijay Nagar		Self Occupie d	1500	1500	0	2250	Pak ka	Belo w12	2004	near 210	Resi den tial		Con stru cted	202 1-11-19	N/A	2250	3797	00-001	-	23490	0%	2349	0	0	-	2349
8184	Dunda her a	near 233	Nar esh	Karan Singh	Dunda her a Vijay Nagar	7042170984	Self Occupie d	450	450	0	450	Pak ka	Belo w12	2019	near-233	Resi den tial		Con stru cted	202 1-11-25	N/A	450	3798	00-001	-	4698	0%	469.8	0	0	-	469.8
8185	Dunda her a	near 157	Taat iya Top ay	SAT PAL SINGH	Dunda her a Vijay Nagar	9971647157	Self Occupie d	550	550	0	1100	Pak ka	Belo w12	2020	near-157	Resi den tial		Con stru cted	202 1-11-25	N/A	1100	3799	00-001	-	11484	0%	1148.4	0	0	-	1148.4





ZONE-3, WARD-Dundaheada(27)

Sr. No	Mohalla_Name	Govt_Plot_Id	Owner_Name	Father_Name & Husband_Name	Road Name	Mobile Number	Occupancy Status	Plot Area	Total Area On Ground Floor	Total Rented Residential Builtup Area	Total Self Residential Builtup Area	House Type	Road Width	Construction Year	House Number	House Category	Rate Multiplier	Construction Status	Survey Start Date	Old Property Tax Id	Total Built Up Area	Gis_Map_Parcels_Id	Property Label	Old Arv	New Arv	Arv_Difference	Property Tax(10%)	Water Tax	Sewerage Tax	Old Tax	New Tax
8186	Dundaheada	Near 157	Rajusingh	Mahaveer Singh	Dundaheada Vijay Nagar Ghaziabad	8588995292	Self Occupied	450	450	0	450	OtherPucca House with Microw12	Below12	2005	near 157	Residential		Constructed	2021-11-25	N/A	450	3800	00-001	-	4698	0%	469.8	0	0	-	469.8
8187	Dundaheada	near 233	Ata Singh		Dundaheada Vijay Nagar		Rented	450	450	450	0	Pakka	Below12	2001	NEAR233	Residential		Constructed	2021-11-25	N/A	450	3801	00-001	-	3186	0%	318.6	0	0	-	318.6
8188	Dundaheada	193	Gajender	Index Pal	Dundaheada Vijay Nagar	9250720682	Mix	900	900	0	1750	Pakka	Twelve2024	2004	193	Mix	5	Constructed	2021-11-19	N/A	1800	3805	00-001	-	27492	0%	2749.2	0	0	-	2749.2





ZONE-3, WARD-Dundaheada(27)

Sr. No	Mohalla_Name	Govt_Plot_Id	Owner_Name	Father_Name & Husband_Name	Road Name	Mobile Number	Occupancy Status	Plot Area	Total Area On Ground Floor	Total Rented Residential Builtup Area	Total Self Residential Builtup Area	House Type	Road Width	Construction Year	House Number	House Category	Rate Multiplier	Construction Status	Survey Start Date	Old Property Tax Id	Total Builtup Area	Gis Map Parcel Id	Property Label	Old Arv	New Arv	Arv_Difference	Property Tax(10%)	Water Tax	Sewerage Tax	Old Tax	New Tax
8189	Dundaheada	193	Gajender	Indrapal	Dundaheada Vijay Nagar	9250720682	Mix	900	900	0	850	Pakka	Below 12	2004	193	Mix	5	Constructed	2021-11-19	N/A	900	3805	00-002	-	12378	0%	1237.8	0	0	-	1237.8
8190	Dundaheada	193	Lakhan Singh	Indrapal Singh	Dundaheada Vijay Nagar	9910202423	Self Occupied	900	900	0	1750	Pakka	Below 12	2010	193	Mix	5	Constructed	2021-11-19	N/A	1800	3808	00-001	-	21774	0%	2177.4	0	0	-	2177.4
8191	Dundaheada	193	Lakhan	Indrapal Singh	Dundaheada Vijay Nagar	9250720682	Self Occupied	900	900	0	850	Pakka	Below 12	2010	193	Mix	5	Constructed	2021-11-19	N/A	900	3808	00-002	-	12378	0%	1237.8	0	0	-	1237.8
8192	Dundaheada	193	Roshan Gaudam	Indrapal	Dundaheada Vijay Nagar	9958606939	Self Occupied	900	900	0	850	Pakka	Below 12	2010	193	Mix	5	Constructed	2021-11-19	N/A	900	3808	00-003	-	12378	0%	1237.8	0	0	-	1237.8
8193	Dundaheada	N/A	Sanjay	harsaran	Dundaheada Vijay Nagar	9971975319	Self Occupied	900	900	0	1100	Pakka	Below 12	2008	N/A	Residential		Constructed	2021-11-19	N/A	1100	3809	00-001	-	11484	0%	1148.4	0	0	-	1148.4





ZONE-3, WARD-Dundaheada(27)

Sr. No	Mohalla_Name	Govt_Plot_Id	Owner_Name	Father_Name & Husband_Name	Road Name	Mobile Number	Occupancy Status	Plot Area	Total Area On Ground Floor	Total Rented Residential Builtup Area	Total Self Residential Builtup Area	House Type	Road Width	Construction Year	House Number	House Category	Rate Multiplier	Construction Status	Survey Start Date	Old Property Tax Id	Total Built Up Area	Gis_Map_Parcels_Id	Property Label	Old Arv	New Arv	Arv_Difference	Property Tax(10%)	Water Tax	Sewerage Tax	Old Tax	New Tax
8194	Dundaheada	near 193	N/A		Dundaheada Vijay Nagar		Self Occupied	900	900	0	900	Pakka	Below 12	2004	near 193	Residential		Constructed	2021-11-19	N/A	900	3810	00-001	-	9396	0%	939.6	0	0	-	939.6
8195	Dundaheada	N/A	Omi	LAYE SHRI MA KHAN	Dundaheada Vijay Nagar Ghaziabad		Self Occupied	450	450	0	450	Pakka	Below 12	2001	129	Residential		Constructed	2021-11-19	N/A	450	3811	00-001	-	4698	0%	469.8	0	0	-	469.8
8196	Dundaheada	210	Mahesh	LAYE SHRI SURGI FUL	Dundaheada Vijay Nagar Ghaziabad	9717496432	Self Occupied	450	450	0	900	Pakka	Below 12	2010	210	Residential		Constructed	2021-11-19	N/A	900	3812	00-001	-	9396	0%	939.6	0	0	-	939.6
8197	Dundaheada	N/A	Baleswari	Murari Ram	Dundaheada Vijay Nagar	8130931289	Self Occupied	500	500	0	500	Pakka	Below 12	2008	N/A	Residential		Constructed	2021-11-19	N/A	500	3813	00-001	-	5220	0%	522	0	0	-	522

ZONE-3, WARD-Dundaheada(27)

Sr. No	Mohalla_Name	Govt_Plot_Id	Owner_Name	Father_Name & Husband_Name	Road Name	Mobile Number	Occupancy Status	Plot Area	Total Area On Ground	Total Rented Residential Builtup Area	Total Self Residential Builtup Area	House Type	Road Width	Construction Year	House Number	House Category	Rate Multiplier	Construction Status	Survey Start Date	Old Property Tax Id	Total Builtup Area	Gis Map Parcel Id	Property Label	Old Arv	New Arv	Arv Difference	Property Tax(10%)	Water Tax	Sewerage Tax	Old Tax	New Tax
8198	Dundahera	near 216	Shakuntala	Mahaveer	Dundahe ra Vijay Nagar	8860154187	Self Occupied	1200	1200	0	2200	Pakka	Below12	2016	near 216	Residential		Constructed	2021-11-19	N/A	2200	3814	00-001	-	22968	0%	2296.8	0	0	-	2296.8
8199	Dundahera	near 210	N/A		Dundahe ra Vijay Nagar		Self Occupied	900	900	0	900	Kutcha	Below12	2004	near 210	Residential		Constructed	2021-11-19	N/A	900	3815	00-001	-	6372	0%	637.2	0	0	-	637.2
8200	Dundahera	near 193	Netram Sharma	Late Kishan Lak	Dundahe ra Vijay Nagar Ghaz	8178039322	Self Occupied	900	900	0	2700	Pakka	Below12	2004	near 210	Residential		Constructed	2021-11-19	N/A	2700	3816	00-001	-	28188	0%	2818.8	0	0	-	2818.8
8201	Dundahera	near 266	N/A		Dundahe ra Vijay Nagar		Self Occupied	800	800	0	800	Pakka	Below12	2009	near 266	Residential		Constructed	2021-11-19	N/A	800	3817	00-001	-	8352	0%	835.2	0	0	-	835.2





ZONE-3, WARD-Dundaheada(27)

Sr. No	Mohalla_Name	Govt_Plot_Id	Owner_Name	Father_Name & Husband_Name	Road Name	Mobile Number	Occupancy Status	Plot Area	Total Area On Ground Floor	Total Rented Residential Builtup Area	Total Self Residential Builtup Area	House Type	Road Width	Construction Year	House Number	House Category	Rate Multiplier	Construction Status	Survey Start Date	Old Property Tax Id	Total Built Up Area	Gis Map Parcel Id	Property Label	Old Arv	New Arv	Arv_Difference	Property Tax(10%)	Water Tax	Sewerage Tax	Old Tax	New Tax
8202	Dundaheada	near 193	Maharaj Pratap	Latesatpal Singh	Dundaheada Vijay Nagar Ghaz	8800572757	Self Occupied	3000	700	0	700	Pakka	Below 12	2004	near 193	Residential		Constructed	2021-11-19	N/A	700	3820	00-001	-	7308	0%	730.8	0	0	-	730.8
8203	Dundaheada	N/A	Somnath Tyagi		Dundaheada Vijay Nagar		Rented	1500	1200	1200	0	Pakka	Below 12	2000	N/A	Residential		Constructed	2021-11-19	N/A	1200	3822	00-001	-	12528	0%	1252.8	0	0	-	1252.8
8204	Dundaheada	N/A	Amresh Tyagi		Dundaheada Vijay Nagar		Rented	1500	1200	1200	0	Pakka	Below 12	2000	N/A	Residential		Constructed	2021-11-19	N/A	1200	3824	00-001	-	12528	0%	1252.8	0	0	-	1252.8
8205	Dundaheada	N/A	Somnath Tyagi		Dundaheada Vijay Nagar		Mix	400	400	0	600	Pakka	Below 12	2010	N/A	Mix	5	Constructed	2021-11-19	N/A	800	3828	00-001	-	20280	0%	2028	0	0	-	2028





ZONE-3, WARD-Dundaheada(27)

Sr. No	Mohalla_Name	Govt_Plot_Id	Owner_Name	Father_Name & Husband_Name	Road Name	Mobile Number	Occupancy Status	Plot Area	Total Area On Ground	Total Rented Residential Builtup Area	Total Self Residential Builtup Area	House Type	Road Width	Construction Year	House Number	House Category	Rate Multiplier	Construction Status	Survey Start Date	Old Property Tax Id	Total Builtup Area	Gis Map Parcel Id	Property Label	Old Arv	New Arv	Arv Difference	Property Tax(10%)	Water Tax	Sewerage Tax	Old Tax	New Tax
8206	Dundahera	Near 157	N/A		Dundahe ra Vijay Nagar		Mix	4100	4100	0	3800	Pak ka	Belo w12	2003	near 157	Mix	5,3,5	Constructed	2021-11-25	N/A	4100	3829	00-001	-	57892.8	0%	5789.28	0	0	-	5789.3
8207	Dundahera	near 157	N/A		Dundahe ra Vijay Nagar		Mix	3000	3000	0	2800	Kutcha	Belo w12	2003	Near 157	Mix	5	Constructed	2021-11-25	N/A	3000	3830	00-001	-	43248	0%	4324.8	0	0	-	4324.8
8208	Dundahera	N/A	Rameshwar Tyagi	HARGU LAL TYAGI	Dundahe ra Vijay Nagar Ghaziaba	9818507686	Rented	2000	2000	0	0	Pak ka	Belo w12	2000	N/A	Non Residential	5	Constructed	2021-11-25	N/A	2000	3831	00-001	-	83520	0%	8352	0	0	-	8352
8209	Dundahera	Power house	Power House		Dundahe ra Vijay Nagar		Self Occupied	900	900	0	0	Pak ka	Belo w12	2008	Power hose	Non Residential	3	Constructed	2022-09-02	N/A	900	3832	00-001	-	37843.2	0%	3784.32	0	0	-	3784.3





ZONE-3, WARD-Dundaheada(27)

Sr. No	Mohalla_Name	Govt_Plot_Id	Owner_Name	Father_Name & Husband_Name	Road Name	Mobile Number	Occupancy Status	Plot Area	Total Area On Ground Floor	Total Rented Residential Builtup Area	Total Self Residential Builtup Area	House Type	Road Width	Construction Year	House Number	House Category	Rate Multiplier	Construction Status	Survey Start Date	Old Property Tax Id	Total Builtup Area	Gis_Map_Parcels_Id	Property Label	Old Arv	New Arv	Arv_Difference	Property Tax(10%)	Water Tax	Sewerage Tax	Old Tax	New Tax
8210	Dundahera	N/A	N/A		Dundahe ra Vijay Nagar		Self Occu pied	900	900	0	900	Pak ka	Belo w12	2000	N/A	Resi den tial		Con stru cted	202 1-11- 25	N/A	900	3833	00- 001	-	9396	0%	939.6	0	0	-	939.6
8211	Dundahera	near 244	Raje sh Pan dey		Dundahe ra Vijay Nagar		Ren ted	1000	1000	3000	0	Pak ka	Belo w12	2008	near 244	Resi den tial		Con stru cted	202 1-11- 25	N/A	3000	3836	00- 001	-	35235	0%	3523.5	0	0	-	3523.5
8212	Dundahera	near 244	Shi mla Devi	Cho kher am	Dundahe ra Vijay Nagar	9311550376	Ren ted	1000	1000	2000	0	Pak ka	Belo w12	2008	near 244	Resi den tial		Con stru cted	202 1-11- 25	N/A	2000	3837	00- 001	-	23490	0%	2349	0	0	-	2349
8213	Dundahera	near 78	N/A		Dundahe ra Vijay Nagar		Self Occu pied	1500	1500	0	1500	Pak ka	Belo w12	2019	near- 78	Resi den tial		Con stru cted	202 1-11- 25	N/A	1500	3840	00- 001	-	15660	0%	1566	0	0	-	1566
8214	Dundahera	near 244	Sus hila	Dee pak Ver ma	Dundahe ra Vijay Nagar	9599034170	Self Occu pied	800	800	0	1300	Pak ka	Belo w12	2008	near 244	Resi den tial		Con stru cted	202 1-11- 25	N/A	1300	3842	00- 001	-	11892	0%	1189.2	0	0	-	1189.2





ZONE-3, WARD-Dundaheada(27)

Sr. No	Mohalla_Name	Govt_Plot Id	Owner_Name	Father_Name & Husband_Name	Road Name	Mobile Number	Occupancy Status	Plot Area	Total Area On Ground Floor	Total Rented Residential Builtup Area	Total Self Residential Builtup Area	House Type	Road Width	Construction Year	House Number	House Category	Rate Multiplier	Construction Status	Survey Start Date	Old Property Tax Id	Total Built Up Area	Gis Map Parcel Id	Property Label	Old Arv	New Arv	Arv_Difference	Property Tax(10%)	Water Tax	Sewerage Tax	Old Tax	New Tax
8215	Dundaheada	near 141	Rajender Kumar	Indra Pal Singh	Dundaheada Vijay Nagar Ghaz		Self Occupied	450	450	0	900	Pakka	Below 12	2003	near 141	Residential		Constructed	2021-11-25	N/A	900	3843	00-001	-	9396	0%	939.6	0	0	-	939.6
8216	Dundaheada	182	Kailash	LAC HU	Dundaheada Vijay Nagar	7982409536	Self Occupied	900	900	0	825	Pakka	Below 12	2006	182	Mix	5	Constructed	2021-11-25	N/A	900	3844	00-001	-	13869	0%	1386.9	0	0	-	1386.9
8217	Dundaheada	N/A	Parveen		Dundaheada Vijay Nagar		Rented	600	600	1800	0	Pakka	Below 12	2000	N/A	Residential		Constructed	2021-11-25	N/A	1800	3845	00-001	-	18792	0%	1879.2	0	0	-	1879.2
8218	Dundaheada	NEAR-78	N/A		Dundaheada Vijay Nagar		Self Occupied	900	900	0	2600	Pakka	Below 12	2000	near-78	Mix	5	Constructed	2021-11-25	N/A	2700	3846	00-001	-	34152	0%	3415.2	0	0	-	3415.2





ZONE-3, WARD-Dundaheada(27)

Sr. No	Mohalla_Name	Govt_Plot_Id	Owner_Name	Father_Name & Husband_Name	Road Name	Mobile_Number	Occupancy_Status	Plot_Area	Total_Area_On_Ground_Floor	Total_Rented_Residential_Builtup_Area	Total_Self_Residential_Builtup_Area	House_Type	Road_Width	Construction_Year	House_Number	House_Category	Rate_Multiplier	Construction_Status	Survey_Start_Date	Old_Property_Tax_Id	Total_Builtup_Area	Gis_Map_Parcels_Id	Property_Label	Old_Arv	New_Arv	Arv_Difference	Property_Tax(10%)	Water_Tax	Sewerage_Tax	Old_Tax	New_Tax
8219	Dundahera	near 141	Ayug	Abbas	Dundahe ra Vijay Nagar	8595261956	Self Occu pied	450	450	0	450	Pak ka	Belo w12	2003	near 141	Resi den tial		Con stru cted	202 1-11- 25	N/A	450	3847	00- 001	-	4698	0%	469.8	0	0	-	469.8
8220	Dundahera	near 244	N/A		Dundahe ra Vijay Nagar		Ren ted	1000	1000	2000	0	Pak ka	Belo w12	2001	near 244	Resi den tial		Con stru cted	202 1-11- 25	N/A	2000	3848	00- 001	-	20880	0%	2088	0	0	-	2088
8221	Dundahera	195	Nee tu	Man oj	Dundahe ra Vijay Nagar	7065197656	Self Occu pied	800	800	0	1600	Pak ka	Belo w12	2008	195	Resi den tial		Con stru cted	202 1-11- 25	N/A	1600	3849	00- 001	-	16704	0%	1670.4	0	0	-	1670.4
8222	Dundahera	N/A	Bee na		Dundahe ra Vijay Nagar		Self Occu pied	450	450	0	450	Pak ka	Belo w12	2000	N/A	Resi den tial		Con stru cted	202 1-11- 25	N/A	450	3850	00- 001	-	4698	0%	469.8	0	0	-	469.8
8223	Dundahera	###	Ram Wati	Um ar Pal	Dundahe ra Vijay Nagar		Self Occu pied	900	900	0	1800	Pak ka	Belo w12	2000	KH.107 1	Resi den tial		Con stru cted	202 1-11- 25	N/A	1800	3852	00- 001	-	18792	0%	1879.2	0	0	-	1879.2

ZONE-3, WARD-Dundaheada(27)

Sr. No	Mohalla_Name	Govt_Plot_Id	Owner_Name	Father_Name & Husband_Name	Road Name	Mobile Number	Occupancy Status	Plot Area	Total Area On Ground Floor	Total Rented Residential Builtup Area	Total Self Residential Builtup Area	House Type	Road Width	Construction Year	House Number	House Category	Rate Multiplier	Construction Status	Survey Start Date	Old Property Tax Id	Total Builtup Area	Gis Map Parcel Id	Property Label	Old Arv	New Arv	Arv_Difference	Property Tax(10%)	Water Tax	Sewerage Tax	Old Tax	New Tax
8224	Dundahera	near 147	N/A		Dundahe ra Vijay Nagar		Self Occupied	1400	1400	0	2100	Pak ka	Belo w12	2003	near-147	Residential		Constructed	2021-11-25	N/A	2100	3853	00-001	-	21924	0%	2192.4	0	0	-	2192.4
8225	Dundahera	N/A	N/A		Dundahe ra Vijay Nagar		Self Occupied	600	400	0	0	Pak ka	Belo w12	2000	N/A	Non Residential	3	Constructed	2021-11-25	N/A	400	3854	00-001	-	18907.2	0%	1890.72	0	0	-	1890.7
8226	Dundahera	near 244	N/A		Dundahe ra Vijay Nagar		Self Occupied	500	500	0	1000	Pak ka	Belo w12	2005	near 244	Residential		Constructed	2021-11-25	N/A	1000	3855	00-001	-	10440	0%	1044	0	0	-	1044
8227	Dundahera	near 244	Nauvran g Singh	gird hari lal	Dundahe ra Vijay Nagar		Mix	800	800	2300	0	Pak ka	Belo w12	2008	Near 244	Mix	5	Constructed	2021-11-25	N/A	2400	3856	00-001	-	34021.5	0%	3402.15	0	0	-	3402.2
8228	Dundahera	N/A	N/A		Dundahe ra Vijay Nagar		Rented	540	540	2160	0	Pak ka	Belo w12	2000	N/A	Residential		Constructed	2021-11-25	N/A	2160	3857	00-001	-	22550.4	0%	2255.04	0	0	-	2255





ZONE-3, WARD-Dundaheada(27)

Sr. No	Mohalla_Name	Govt_Plot_Id	Owner_Name	Father_Name & Husband_Name	Road Name	Mobile Number	Occupancy Status	Plot Area	Total Area On Ground Floor	Total Rented Residential Builtup Area	Total Self Residential Builtup Area	House Type	Road Width	Construction Year	House Number	House Category	Rate Multiplier	Construction Status	Survey Start Date	Old Property Tax Id	Total Builtup Area	Gis Map Parcel Id	Property Label	Old Arv	New Arv	Arv_Difference	Property Tax(10%)	Water Tax	Sewerage Tax	Old Tax	New Tax
8229	Dundahera	Near 157	N/A		Dundahe ra Vijay Nagar		Self Occu pied	500	500	0	900	Pak ka	Belo w12	2003	Near 157	Resi den tial		Con stru cted	202 1-11- 25	N/A	900	3858	00- 001	-	9396	0%	939.6	0	0	-	939.6
8230	Dundahera	78	Usha Devi	Shar van	Dundahe ra Vijay Nagar	9999838463	Self Occu pied	450	450	0	450	Pak ka	Belo w12	2003	78	Resi den tial		Con stru cted	202 1-11- 25	N/A	450	3859	00- 001	-	4698	0%	469.8	0	0	-	469.8
8231	Dundahera	N/A	Raje ndra	MA NAK CHA ND	Dundahe ra Vijay Nagar	9711562127	Self Occu pied	450	450	0	900	Pak ka	Belo w12	2000	N/A	Resi den tial		Con stru cted	202 1-11- 25	N/A	900	3860	00- 001	-	9396	0%	939.6	0	0	-	939.6
8232	Dundahera	Near 78	Usha Devi	Shar van	Dundahe ra Vijay Nagar	9999838463	Self Occu pied	500	500	0	1500	Pak ka	Belo w12	2003	near 78	Resi den tial		Con stru cted	202 1-11- 25	N/A	1500	3861	00- 001	-	15660	0%	1566	0	0	-	1566





ZONE-3, WARD-Dundaheada(27)

Sr. No	Mohalla_Name	Govt_Plot Id	Owner_Name	Father_Name & Husband_Name	Road Name	Mobile Number	Occupancy Status	Plot Area	Total Area On Ground Floor	Total Rented Residential Builtup Area	Total Self Residential Builtup Area	House Type	Road Width	Construction Year	House Number	House Category	Rate Multiplier	Construction Status	Survey Start Date	Old Property Tax Id	Total Builtup Area	Gis_Map_Parcels_Id	Property Label	Old Arv	New Arv	Arv_Difference	Property Tax(10%)	Water Tax	Sewerage Tax	Old Tax	New Tax
8233	Dundaheada	NEAR-233	Vidhya Ram Pandit		Dundaheada Vijay Nagar Ghaziaba	7048987503	Self Occupied	1000	1000	0	2000	Pakka	Below 12	2019	NEAR-233	Residential		Constructed	2021-11-25	N/A	2000	3865	00-001	-	20880	0%	2088	0	0	-	2088
8234	Dundaheada	KH-1076	Awdesh Kr Singh	KRISHAN SINGH	Dundaheada Vijay Nagar Ghaziaba	9810256551	Self Occupied	800	750	0	1400	Pakka	Below 12	2016	KH-1076	Mix	5	Constructed	2021-11-25	N/A	1450	3866	00-001	-	18120	0%	1812	0	0	-	1812
8235	Dundaheada	near 267	N/A		Dundaheada Vijay Nagar		Mix	900	900	1860	0	Pakka	Below 12	2001	near-267	Mix	5	Constructed	2021-11-25	N/A	2700	3868	00-001	-	78285.6	0%	7828.56	0	0	-	7828.6
8236	Dundaheada	near 153	Jhonnny Kumar	Late Kishan Lal	Dundaheada Vijay Nagar	9971980156	Self Occupied	1500	1500	0	3000	Pakka	Below 12	2003	near 153	Residential		Constructed	2021-11-25	N/A	3000	3869	00-001	-	31320	0%	3132	0	0	-	3132

ZONE-3, WARD-Dundaheada(27)

Sr. No	Mohalla_Name	Govt_Plot_Id	Owner_Name	Father_Name & Husband_Name	Road Name	Mobile Number	Occupancy Status	Plot Area	Total Area On Ground Floor	Total Rented Residential Builtup Area	Total Self Residential Builtup Area	House Type	Road Width	Construction Year	House Number	House Category	Rate Multiplier	Construction Status	Survey Start Date	Old Property Tax Id	Total Built Up Area	Gis_Map_Parcels_Id	Property Label	Old Arv	New Arv	Arv_Difference	Property Tax(10%)	Water Tax	Sewerage Tax	Old Tax	New Tax
8237	Dundaheada	N/A	Vinod		Dundaheada Vijay Nagar		Rented	1500	1500	2900	0	Pakka	Below 12	2005	N/A	Mix	5	Constructed	2021-11-25	N/A	3000	3872	00-001	-	41068.5	0%	4106.85	0	0	-	4106.9
8238	Dundaheada	near 51	Gajendra Sharma	Ram Niwas Sharma	Dundaheada Vijay Nagar Ghaziabad	9560161723	Self Occupied	1600	1600	0	1600	Pakka	Below 12	2003	near 51	Residential		Constructed	2021-11-25	N/A	1600	3873	00-001	-	16704	0%	1670.4	0	0	-	1670.4
8239	Dundaheada	51	Manoj Sharma	RAM NIWAS SHARMA	Dundaheada Vijay Nagar Ghaziabad	9560356022	Self Occupied	500	500	0	1500	Pakka	Below 12	2016	51	Residential		Constructed	2021-11-25	N/A	1500	3874	00-001	-	15660	0%	1566	0	0	-	1566
8240	Dundaheada	near 51	Ram Niwas Sharma		Dundaheada Vijay Nagar Ghaziabad	9560161723	Self Occupied	800	800	0	600	Pakka	Below 12	2003	near 51	Mix	5	Constructed	2021-11-25	N/A	800	3875	00-001	-	20280	0%	2028	0	0	-	2028

ZONE-3, WARD-Dundaheada(27)

Sr. No	Mohalla_Name	Govt_Plot_Id	Owner_Name	Father_Name & Husband_Name	Road Name	Mobile Number	Occupancy Status	Plot Area	Total Area On Ground Floor	Total Rented Residential Builtup Area	Total Self Residential Builtup Area	House Type	Road Width	Construction Year	House Number	House Category	Rate Multiplier	Construction Status	Survey Start Date	Old Property Tax Id	Total Built Up Area	Gis Map Parcel Id	Property Label	Old Arv	New Arv	Arv Difference	Property Tax(10%)	Water Tax	Sewerage Tax	Old Tax	New Tax
8241	Dundaheada	N/A	Mahesh Chand Sharma	KHEM CHAND SHARMA	Dundaheada Vijay Nagar Ghaziabad	9999992282	Self Occupied	3200	2000	0	4000	Pakka	Below 12	2000	N/A	Residential		Constructed	2021-11-25	N/A	4000	3877	00-001	-	41760	0%	4176	0	0	-	4176
8242	Dundaheada	near 51	N/A		Dundaheada Vijay Nagar		Self Occupied	450	450	0	450	Pakka	Below 12	2010	near 51	Mix	5	Constructed	2021-11-25	N/A	900	3878	00-001	-	36234	0%	3623.4	0	0	-	3623.4
8243	Dundaheada	N/A	N/A		Dundaheada Vijay Nagar Ghaziabad		Self Occupied	900	900	0	1800	Pakka	Below 12	2000	N/A	Residential		Under Construction	2021-11-25	N/A	1800	3880	00-001	-	0	0%	0	0	0	-	0
8244	Dundaheada	near 141	N/A		Dundaheada Vijay Nagar Ghaziabad		Self Occupied	1500	800	0	2300	Pakka	Below 12	2003	near 141	Residential		Under Construction	2021-11-25	N/A	2300	3881	00-001	-	0	0%	0	0	0	-	0





ZONE-3, WARD-Dundaheada(27)

Sr. No	Mohalla_Name	Govt_Plot Id	Owner_Name	Father_Name & Husband_Name	Road Name	Mobile Number	Occupancy Status	Plot Area	Total Area On Ground Floor	Total Rented Residential Builtup Area	Total Self Residential Builtup Area	House Type	Road Width	Construction Year	House Number	House Category	Rate Multiplier	Construction Status	Survey Start Date	Old Property Tax Id	Total Built Up Area	Gis Map Parcel Id	Property Label	Old Arv	New Arv	Arv_Difference	Property Tax(10%)	Water Tax	Sewerage Tax	Old Tax	New Tax
8245	Dundaheada	NEAR-1076	Guru Dutt Sharma	SAMAY SINGH	Dundaheada Vijay Nagar	9560356024	Self Occupied	900	900	0	2700	Pakka	Below 12	2019	NEAR-1076	Residential		Constructed	2021-11-25	N/A	2700	3885	00-001	-	28188	0%	2818.8	0	0	-	2818.8
8246	Dundaheada	near 144	N/A		Dundaheada Vijay Nagar Ghaz		Self Occupied	600	600	0	600	Pakka	Below 12	2021	near 144	Residential		Under Construction	2021-11-25	N/A	600	3886	00-001	-	0	0%	0	0	0	-	0
8247	Dundaheada	###	Smt. Asarfi	Babulal	Dundaheada Vijay Nagar	9910670837	Self Occupied	450	450	0	450	Pakka	Below 12	2000	KH.1078	Residential		Constructed	2021-11-25	N/A	450	3887	00-001	-	4698	0%	469.8	0	0	-	469.8
8248	Dundaheada	near 153	N/A		Dundaheada Vijay Nagar Ghaz		Self Occupied	450	450	0	450	Pakka	Below 12	2003	near 153	Residential		Under Construction	2021-11-25	N/A	450	3888	00-001	-	0	0%	0	0	0	-	0





ZONE-3, WARD-Dundaheada(27)

Sr. No	Mohalla_Name	Govt_Plot_Id	Owner_Name	Father_Name & Husband_Name	Road Name	Mobile Number	Occupancy Status	Plot Area	Total Area On Ground Floor	Total Rented Residential Builtup Area	Total Self Residential Builtup Area	House Type	Road Width	Construction Year	House Number	House Category	Rate Multiplier	Construction Status	Survey Start Date	Old Property Tax Id	Total Built Up Area	Gis Map Parcel Id	Property Label	Old Arv	New Arv	Arv_Difference	Property Tax(10%)	Water Tax	Sewerage Tax	Old Tax	New Tax
8249	Dundaheada	near 51	Sunil Sharma	PAROSH RAM SINGH	Dundaheada Vijay Nagar Ghaz	8810546569	Self Occupied	800	800	0	2400	Pakka	Below 12	2015	near-51	Residential		Constructed	2021-11-25	N/A	2400	3890	00-001	-	25056	0%	2505.6	0	0	-	2505.6
8250	Dundaheada	N/A	Laxman Sharma	OMPRAKASH	Dundaheada Vijay Nagar	9971455672	Self Occupied	600	600	0	1200	Pakka	Below 12	2000	N/A	Residential		Constructed	2021-11-25	N/A	1200	3891	00-001	-	12528	0%	1252.8	0	0	-	1252.8
8251	Dundaheada	near 51	Kanti Pandit		Dundaheada Vijay Nagar		Self Occupied	500	500	0	900	Pakka	Below 12	2010	near-51	Residential		Constructed	2021-11-25	N/A	900	3892	00-001	-	9396	0%	939.6	0	0	-	939.6
8252	Dundaheada	N/A	Pramod	YAADRAM	Dundaheada Vijay Nagar	9958545710	Self Occupied	500	500	0	950	Pakka	Below 12	2000	N/A	Mix	5	Constructed	2021-11-25	N/A	1000	3894	00-001	-	13422	0%	1342.2	0	0	-	1342.2





ZONE-3, WARD-Dundaheada(27)

Sr. No	Mohalla_Name	Govt_Plot Id	Owner_Name	Father_Name & Husband_Name	Road Name	Mobile Number	Occupancy Status	Plot Area	Total Area On Ground Floor	Total Rented Residential Builtup Area	Total Self Residential Builtup Area	House Type	Road Width	Construction Year	House Number	House Category	Rate Multiplier	Construction Status	Survey Start Date	Old Property Tax Id	Total Builtup Area	Gis_Map_Parcels_Id	Property Label	Old Arv	New Arv	Arv_Difference	Property Tax(10%)	Water Tax	Sewerage Tax	Old Tax	New Tax
8253	Dundaheada	N/A	Pranmod	YADRAM	Dundaheada Vijay Nagar Ghaziabad		Mix	450	450	0	850	Pakka	Below 12	2005	N/A	Mix	5	Partially Under Construction	2021-11-25	N/A	900	3895	00-001	-	12378	0%	1237.8	0	0	-	1237.8
8254	Dundaheada	near 120	Jhony Kumar		Dundaheada Vijay Nagar	9971980156	Self Occupied	500	500	0	1400	Pakka	Below 12	2003	near 120	Mix	5	Constructed	2021-11-25	N/A	1500	3896	00-001	-	21624	0%	2162.4	0	0	-	2162.4
8255	Dundaheada	near 51	N/A		Dundaheada Vijay Nagar		Self Occupied	2000	2000	0	4000	Pakka	Below 12	2018	near-51	Residential		Constructed	2021-11-25	N/A	4000	3897	00-001	-	41760	0%	4176	0	0	-	4176
8256	Dundaheada	near 51	Rajendra Kumar	SHYAM LAL	Dundaheada Vijay Nagar Ghaziabad	9716252944	Self Occupied	2000	2000	0	2000	Pakka	Below 12	2018	near-51	Residential		Constructed	2021-11-25	N/A	2000	3899	00-001	-	20880	0%	2088	0	0	-	2088

ZONE-3, WARD-Dundaheada(27)

Sr. No	Mohalla_Name	Govt_Plot_Id	Owner_Name	Father_Name & Husband_Name	Road Name	Mobile Number	Occupancy Status	Plot Area	Total Area On Ground Floor	Total Rented Residential Builtup Area	Total Self Residential Builtup Area	House Type	Road Width	Construction Year	House Number	House Category	Rate Multiplier	Construction Status	Survey Start Date	Old Property Tax Id	Total Built Up Area	Gis Map Parcel Id	Property Label	Old Arv	New Arv	Arv Difference	Property Tax(10%)	Water Tax	Sewerage Tax	Old Tax	New Tax
8257	Dundaheada	near 120	Ram Kumar	S. L Sharma	Dundaheada Vijay Nagar	9313936882	Self Occupied	1700	1700	0	3400	Pakka	Below 12	2003	near 120	Residential		Constructed	2021-11-25	N/A	3400	3901	00-001	-	35496	0%	3549.6	0	0	-	3549.6
8258	Dundaheada	near 141	Rama Nand Sharma	Late Pushkar	Dundaheada Vijay Nagar Ghaz	9250759658	Self Occupied	1500	1500	0	3000	Pakka	Below 12	2003	near 141	Residential		Constructed	2021-11-25	N/A	3000	3904	00-001	-	31320	0%	3132	0	0	-	3132
8259	Dundaheada	NEAR-141	Lokesh Devi	Raj Kumar	Dundaheada Vijay Nagar	9810199875	Self Occupied	2000	2000	0	4000	Pakka	Below 12	2015	near-141	Residential		Constructed	2021-11-25	N/A	4000	3905	00-001	-	41760	0%	4176	0	0	-	4176
8260	Dundaheada	near 256	Rajkumar	maheshchand Sharma	Dundaheada Vijay Nagar Ghaziabad	9810199875	Rented	2400	2400	3200	0	Pakka	Below 12	2000	near 255	Residential		Constructed	2021-11-25	N/A	3200	3906	00-001	-	33408	0%	3340.8	0	0	-	3340.8





ZONE-3, WARD-Dundaheada(27)

Sr. No	Mohalla_Name	Govt_Plot_Id	Owner_Name	Father_Name & Husband_Name	Road Name	Mobile Number	Occupancy Status	Plot Area	Total Area On Ground Floor	Total Rented Residential Builtup Area	Total Self Residential Builtup Area	House Type	Road Width	Construction Year	House Number	House Category	Rate Multiplier	Construction Status	Survey Start Date	Old Property Tax Id	Total Builtup Area	Gis_Map_Parcel_Id	Property Label	Old Arv	New Arv	Arv_Difference	Property Tax(10%)	Water Tax	Sewerage Tax	Old Tax	New Tax
8261	Dundaheada	near 195	N/A		Dundaheada Vijay Nagar		Self Occupied	800	800	0	2400	Pakka	Below 12	2015	near 195	Residential		Constructed	2021-11-25	N/A	2400	3909	00-001	-	25056	0%	2505.6	0	0	-	2505.6
8262	Dundaheada	near 145	Priti Devi	Rajesh Kumar	Dundaheada Vijay Nagar	9990040417	Self Occupied	450	450	0	750	Pakka	Below 12	2009	near 145	Residential		Constructed	2021-11-25	N/A	750	3910	00-001	-	6822	0%	682.2	0	0	-	682.2
8263	Dundaheada	N/A	N/A		Dundaheada Vijay Nagar		Self Occupied	450	450	0	900	Pakka	Below 12	2000	N/a	Residential		Constructed	2021-11-25	N/A	900	3911	00-001	-	7884	0%	788.4	0	0	-	788.4
8264	Dundaheada	near 141	Anil Kumar Sharma	Sewa Ram Sharma	Dundaheada Vijay Nagar Ghaziaba	8010460046	Self Occupied	1000	1000	0	1000	Pakka	Below 12	2003	near 141	Residential		Constructed	2021-11-25	N/A	1000	3912	00-001	-	10440	0%	1044	0	0	-	1044





ZONE-3, WARD-Dundaheada(27)

Sr. No	Mohalla_Name	Govt_Plot_Id	Owner_Name	Father_Name & Husband_Name	Road Name	Mobile Number	Occupancy Status	Plot Area	Total Area On Ground Floor	Total Rented Residential Builtup Area	Total Self Residential Builtup Area	House Type	Road Width	Construction Year	House Number	House Category	Rate Multiplier	Construction Status	Survey Start Date	Old Property Tax Id	Total Built Up Area	Gis Map Parcel Id	Property Label	Old Arv	New Arv	Arv_Difference	Property Tax(10%)	Water Tax	Sewerage Tax	Old Tax	New Tax
8265	Dundahera	253	N/A		Dundahe ra Vijay Nagar		Self Occu pied	800	800	0	1600	Pak ka	Belo w12	2000	253	Resi den tial		Con stru cted	202 1-11- 25	N/A	1600	3914	00- 001	-	16704	0%	1670.4	0	0	-	1670.4
8266	Dundahera	near 141	N/A		Dundahe ra Vijay Nagar		Self Occu pied	800	800	0	2100	Pak ka	Belo w12	2010	near- 141	Resi den tial		Con stru cted	202 1-11- 25	N/A	2100	3915	00- 001	-	21924	0%	2192.4	0	0	-	2192.4
8267	Dundahera	N/A	N/A		Dundahe ra Vijay Nagar		Self Occu pied	900	900	0	2700	Pak ka	Belo w12	2000	N/A	Resi den tial		Con stru cted	202 1-11- 25	N/A	2700	3916	00- 001	-	28188	0%	2818.8	0	0	-	2818.8
8268	Dundahera	near 141	Savi ta Shar ma		Dundahe ra Vijay Nagar		Self Occu pied	900	900	0	900	Pak ka	Belo w12	2003	near 141	Resi den tial		Con stru cted	202 1-11- 25	N/A	900	3917	00- 001	-	9396	0%	939.6	0	0	-	939.6
8269	Dundahera	near 147	N/A		Dundahe ra Vijay Nagar		Self Occu pied	450	450	0	900	Pak ka	Belo w12	2020	near- 147	Resi den tial		Con stru cted	202 1-11- 25	N/A	900	3918	00- 001	-	9396	0%	939.6	0	0	-	939.6





ZONE-3, WARD-Dundaheada(27)

Sr. No	Mohalla_Nam e	Govt_Plot Id	Owner_Nam e	Fath er_ Name & Hus band_ Name	Road Nam e	Mobile_Nu mber	Occ upancy_Stat us	Plot_Are a	Total_ Area_ On_ Ground_ Floor	Total_ Rented_ Residential_ Builtup_ Area	Total_ Self_ Residential_ Built up_ Area	Hou se_ Type	Roa d_ Width	Constru ction_ Year	House_ Number	Hou se_ Category	Rat e_ Multipl ier	Con stru ction_ Status	Surv ey_ Start_ Date	Old_ Pr operty_ Tax_ Id	Total_ Built_ Up_ Area	Gis_ Map_ Parcel_ Id	Prop erty_ Label	Old_ Ar v	New_ Arv	Arv_ Diff erence	Property Tax(10%)	Wat er_ Tax	Sew erag e_ Tax	Old_ Tax	New_ Tax
8270	Dunda her a	N/A	Kamlesh	Din esh Sharma	Dunda her a Vijay Nagar	7838304097	Self Occupie d	900	900	0	900	Pak ka	Belo w12	2000	N/A	Resi den tial		Con stru cted	202 1-11- 25	N/A	900	3919	00- 001	-	9396	0%	939.6	0	0	-	939.6
8271	Dunda her a	near 141	N/A		Dunda her a Vijay Nagar		Self Occupie d	900	900	0	2700	Pak ka	Belo w12	2003	near 141	Resi den tial		Con stru cted	202 1-11- 25	N/A	2700	3921	00- 001	-	28188	0%	2818.8	0	0	-	2818.8
8272	Dunda her a	NEA R- 141	Sunil Kumar Sharma	MANG EY RAM	Dunda her a Vijay Nagar Ghaziaba	7507503232	Self Occupie d	1800	1800	0	1800	Pak ka	Belo w12	2019	near- 141	Resi den tial		Con stru cted	202 1-11- 25	N/A	1800	3922	00- 001	-	18792	0%	1879.2	0	0	-	1879.2
8273	Dunda her a	N/A	B.L Sharma	RAGHUR AJ SHARMA	Dunda her a Vijay Nagar Ghaz	9910639774	Self Occupie d	900	900	0	850	Pak ka	Belo w12	2000	N/A	Mix	5	Con stru cted	202 1-11- 25	N/A	900	3923	00- 001	-	12378	0%	1237.8	0	0	-	1237.8





ZONE-3, WARD-Dundaheada(27)

Sr. No	Mohalla_Name	Govt_Plot Id	Owner_Name	Father_Name & Husband_Name	Road Name	Mobile Number	Occupancy Status	Plot Area	Total Area On Ground Floor	Total Rented Residential Builtup Area	Total Self Residential Builtup Area	House Type	Road Width	Construction Year	House Number	House Category	Rate Multiplier	Construction Status	Survey Start Date	Old Property Tax Id	Total Built Up Area	Gis Map Parcel Id	Property Label	Old Arv	New Arv	Arv_Difference	Property Tax(10%)	Water Tax	Sewerage Tax	Old Tax	New Tax
8274	Dundaheara	near 141	Sonu		Dundaheara Vijay Nagar		Rented	500	500	500	0	Pakka	Below 12	2003	near 141	Residential		Constructed	2021-11-25	N/A	500	3924	00-001	-	5872.5	0%	587.25	0	0	-	587.25
8275	Dundaheara	153	Dharam Wati Devi	Sher Singh	Dundaheara Vijay Nagar Ghaz	7428111008	Self Occupied	450	450	0	450	Pakka	Below 12	2003	153	Residential		Constructed	2021-11-25	N/A	450	3925	00-001	-	4698	0%	469.8	0	0	-	469.8
8276	Dundaheara	near 253	N/A		Dundaheara Vijay Nagar		Self Occupied	800	800	0	800	Pakka	Below 12	2000	near 253	Residential		Constructed	2021-11-25	N/A	800	3927	00-001	-	8352	0%	835.2	0	0	-	835.2
8277	Dundaheara	near 253	Vijendra Kumar Sharma	shyam Lal	Dundaheara Vijay Nagar Ghaziabad	8287202084	Self Occupied	500	500	0	1500	Pakka	Below 12	2009	near 253	Residential		Constructed	2021-11-25	N/A	1500	3929	00-001	-	15660	0%	1566	0	0	-	1566





ZONE-3, WARD-Dundaheada(27)

Sr. No	Mohalla_Name	Govt_Plot_Id	Owner_Name	Father_Name & Husband_Name	Road Name	Mobile Number	Occupancy Status	Plot Area	Total Area On Ground Floor	Total Rented Residential Builtup Area	Total Self Residential Builtup Area	House Type	Road Width	Construction Year	House Number	House Category	Rate Multiplier	Construction Status	Survey Start Date	Old Property Tax Id	Total Builtup Area	Gis Map Parcel Id	Property Label	Old Arv	New Arv	Arv_Difference	Property Tax(10%)	Water Tax	Sewerage Tax	Old Tax	New Tax
8278	Dundaheada	N/A	Bablu Choudhary		Dundaheada Vijay Nagar		Rented	900	900	1800	0	Pakka	Below 12	2000	N/A	Residential		Constructed	2021-11-25	N/A	1800	3930	00-001	-	18792	0%	1879.2	0	0	-	1879.2
8279	Dundaheada	NEAR-141	Rajkumar	MAHESH CHAND	Dundaheada Vijay Nagar	8860594824	Self Occupied	4000	4000	0	400	Pakka	Below 12	2010	near-141	Residential		Constructed	2021-11-25	N/A	400	3932	00-001	-	4176	0%	417.6	0	0	-	417.6
8280	Dundaheada	125	Rajeshwari	Ram Singh	Dundaheada Vijay Nagar	7210295439	Self Occupied	900	900	0	2700	Pakka	Below 12	2005	125	Residential		Constructed	2021-11-25	N/A	2700	3934	00-001	-	28188	0%	2818.8	0	0	-	2818.8
8281	Dundaheada	near 153	N/A		Dundaheada Vijay Nagar		Rented	900	900	900	0	Pakka	Below 12	2003	near 153	Residential		Constructed	2021-11-25	N/A	900	3938	00-001	-	10570.5	0%	1057.05	0	0	-	1057.1
8282	Dundaheada	NEAR-141	Gudhi Devi	Sarvesh Mishra	Dundaheada Vijay Nagar	9650535433	Self Occupied	900	900	0	2700	Pakka	Below 12	2014	near-141	Residential		Constructed	2021-11-25	N/A	2700	3939	00-001	-	28188	0%	2818.8	0	0	-	2818.8





ZONE-3, WARD-Dundaheada(27)

Sr. No	Mohalla_Name	Govt_Plot Id	Owner_Name	Father_Name & Husband_Name	Road Name	Mobile Number	Occupancy Status	Plot Area	Total Area On Ground	Total Rented Residential Builtup Area	Total Self Residential Builtup Area	House Type	Road Width	Construction Year	House Number	House Category	Rate Multiplier	Construction Status	Survey Start Date	Old Property Tax Id	Total Builtup Area	Gis_Map_Parcels_Id	Property Label	Old Arv	New Arv	Arv_Difference	Property Tax(10%)	Water Tax	Sewerage Tax	Old Tax	New Tax
8283	Dundahera	NEAR-141	Marhura Prasad	BUDH SAIN	Dundahe ra Vijay Nagar Ghaziaba	9811092722	Self Occupied	450	450	0	450	Pakka	Below12	2019	near-141	Residential		Constructed	2021-11-25	N/A	450	3940	00-001	-	4698	0%	469.8	0	0	-	469.8
8284	Dundahera	near 141	N/A		Dundahe ra Vijay Nagar Ghaz		Self Occupied	900	900	0	2700	Pakka	Below12	2021	near-141	Residential		Under Construction	2021-11-25	N/A	2700	3941	00-001	-	0	0%	0	0	0	-	0
8285	Dundahera	near 253	N/A		Dundahe ra Vijay Nagar		Mix	600	600	1100	0	Pakka	Below12	2008	near 253	Mix	5	Constructed	2021-11-25	N/A	1200	3943	00-001	-	19927.5	0%	1992.75	0	0	-	1992.8
8286	Dundahera	near 156	N/A		Dundahe ra Vijay Nagar		Rented	4000	500	500	0	Pakka	Below12	2000	near 156	Residential		Constructed	2021-11-26	N/A	500	3944	00-001	-	3540	0%	354	0	0	-	354





ZONE-3, WARD-Dundaheada(27)

Sr. No	Mohalla_Nam e	Govt_Plot Id	Owner_Nam e	Fath er_Nam e & Hus ban d_Nam e	Road Nam e	Mobile_Nu mber	Occ upan cy_Sta tus	Plot_Are a	Total_Are a_On_G round_Floor	Total_Rented_Resid ential_Builtup_Area	Total_Self_Resid ential_Built up_Area	Hou se_Typ e	Roa d_Wid th	Constru ction_Y ear	House _Numb er	Hou se_Cat egor y	Rat e_Mul tipl ier	Con stru ction_Sta tus	Surv ey_Sta rt_D ate	Old _Pr ope rty_Tax _Id	Total_Built_ Up_Are a	Gis_Ma p_Parc el_Id	Prop erty _Lab el	Old_Arv	New_Arv	Arv_Diff erence	Property Tax(10%)	Wat er_T ax	Sew erag e_T ax	Old_T ax	New_T ax
8287	Dunda hera	near 156	Dha ram Vee r	deech and shar ma	Dun dahe ra Vijay Naga r Ghaz iaba		Mix	1200	1200	1200	600	Pak ka	Belo w12	2001	near 156	Resi den tial		Con stru cted	202 1-11-26	N/A	1800	3948	00-001	-	18792	0%	1879.2	0	0	-	1879.2
8288	Dunda hera	N/A	Day a Ram Shar ma		Dun dahe ra Vijay Naga r Ghaz		Self Occ upie d	400	400	0	400	Oth erPak ka	Belo w12	2000	N/A	Resi den tial		Con stru cted	202 1-11-26	N/A	400	3949	00-001	-	4176	0%	417.6	0	0	-	417.6
8289	Dunda hera	NEAR-156	N/A		Dun dahe ra Vijay Naga r		Self Occ upie d	1200	1200	0	3600	Pak ka	Belo w12	2010	NEAR-156	Resi den tial		Con stru cted	202 1-11-26	N/A	3600	3951	00-001	-	37584	0%	3758.4	0	0	-	3758.4

ZONE-3, WARD-Dundaheada(27)

Sr. No	Mohalla_Name	Govt_Plot_Id	Owner_Name	Father_Name & Husband_Name	Road Name	Mobile_Number	Occupancy_Status	Plot_Area	Total_Area_On_Ground_Floor	Total_Rented_Residential_Builtup_Area	Total_Self_Residential_Builtup_Area	House_Type	Road_Width	Construction_Year	House_Number	House_Category	Rate_Multiplier	Construction_Status	Survey_Start_Date	Old_Property_Tax_Id	Total_Builtup_Area	Gis_Map_Parcels_Id	Property_Label	Old_Arv	New_Arv	Arv_Difference	Property_Tax(10%)	Water_Tax	Sewerage_Tax	Old_Tax	New_Tax	
8290	Dundaheada	NEAR-B.V.S.S.PUBLIC SCHOOL	N/A		Dundaheada Vijay Nagar Ghaziabad		Self Occupied	2500	2500	0	2500	Pakka	Below12	2010		NEAR-B.V.S.S PUBLIC SCHOOL	Residential		Constructed	2021-11-26	N/A	2500	3952	00-001	-	26100	0%	2610	0	0	-	2610
8291	Dundaheada	156	Ram Singh	GIRDHARILAL	Dundaheada Vijay Nagar	7210295439	Rented	765	765	2295	0	Pakka	Below12	2000	156	Residential		Constructed	2021-11-26	N/A	2295	3954	00-001	-	23959.8	0%	2395.98	0	0	-	2396	
8292	Dundaheada	near 440	Kamarpal	girdharilal	Dundaheada Vijay Nagar	9871340435	Rented	765	765	2295	0	Pakka	Below12	2010	near-440	Residential		Constructed	2021-11-26	N/A	2295	3955	00-001	-	23959.8	0%	2395.98	0	0	-	2396	
8293	Dundaheada	near 148	Ram Gopal		Dundaheada Vijay Nagar		Self Occupied	800	800	0	800	Pakka	Below12	2004	near 148	Residential		Constructed	2021-11-26	N/A	800	3956	00-001	-	8352	0%	835.2	0	0	-	835.2	





ZONE-3, WARD-Dundaheada(27)

Sr. No	Mohalla_Name	Govt_Plot_Id	Owner_Name	Father_Name & Husband_Name	Road Name	Mobile Number	Occupancy Status	Plot Area	Total Area On Ground Floor	Total Rented Residential Builtup Area	Total Self Residential Builtup Area	House Type	Road Width	Construction Year	House Number	House Category	Rate Multiplier	Construction Status	Survey Start Date	Old Property Tax Id	Total Builtup Area	Gis_Map_Parcels_Id	Property Label	Old Arv	New Arv	Arv_Difference	Property Tax(10%)	Water Tax	Sewerage Tax	Old Tax	New Tax
8294	Dundaheada	KH 1184	Jagwati	Bhudev Singh	Dundaheada Vijay Nagar		Rented	1200	1200	3600	0	Pakka	Below 12	2000	KH1184	Residential		Constructed	2021-11-26	N/A	3600	3957	00-001	-	37584	0%	3758.4	0	0	-	3758.4
8295	Dundaheada	###	Virender Kumar Sharma	Late Gyan Chand Sharma	Dundaheada Vijay Nagar Ghaziabad	9818503667	Self Occupied	500	500	0	500	Pakka	Below 12	2004	1184	Residential		Constructed	2021-11-26	N/A	500	3961	00-001	-	5220	0%	522	0	0	-	522
8296	Dundaheada	NEAR-KH. NO. 1186	Umesh Chand Vatvash		Dundaheada Vijay Nagar Ghaziabad	8368755746	Self Occupied	900	900	0	1800	Pakka	Below 12	2005	near-kh.no.1186	Residential		Constructed	2021-11-26	N/A	1800	3962	00-001	-	18792	0%	1879.2	0	0	-	1879.2





ZONE-3, WARD-Dundaheada(27)

Sr. No	Mohalla_Name	Govt_Plot_Id	Owner_Name	Father_Name & Husband_Name	Road Name	Mobile Number	Occupancy Status	Plot Area	Total Area On Ground Floor	Total Rented Residential Builtup Area	Total Self Residential Builtup Area	House Type	Road Width	Construction Year	House Number	House Category	Rate Multiplier	Construction Status	Survey Start Date	Old Property Tax Id	Total Builtup Area	Gis Map Parcel Id	Property Label	Old Arv	New Arv	Arv_Difference	Property Tax(10%)	Water Tax	Sewerage Tax	Old Tax	New Tax
8297	Dundaheada	near 165	Rahisha	Baboo	Dundaheada Vijay Nagar	8368435189	Mix	1800	1800	1800	1800	Pakka	Below 12	2008	near 146	Residential		Constructed	2021-11-26	N/A	3600	3963	00-001	-	39933	0%	3993.3	0	0	-	3993.3
8298	Dundaheada	near 148	Yogender		Dundaheada Vijay Nagar		Self Occupied	750	750	0	2250	Pakka	Below 12	2004	near 148	Residential		Constructed	2021-11-26	N/A	2250	3964	00-001	-	23490	0%	2349	0	0	-	2349
8299	Dundaheada	155	Bhudev	GIRDHARILAL	Dundaheada Vijay Nagar	8800518797	Mix	600	600	1200	600	Pakka	Below 12	2000	155	Residential		Constructed	2021-11-26	N/A	1800	3965	00-001	-	18792	0%	1879.2	0	0	-	1879.2
8300	Dundaheada	near 156	Navrang	girdharilal	Dundaheada Vijay Nagar		Rented	1200	1200	3600	0	Pakka	Below 12	2008	near 156	Residential		Constructed	2021-11-26	N/A	3600	3966	00-001	-	42282	0%	4228.2	0	0	-	4228.2
8301	Dundaheada	148	Amarsingh	Late Girdharilal	Dundaheada Vijay Nagar	8750374104	Self Occupied	500	500	0	1500	Pakka	Below 12	2004	148	Residential		Constructed	2021-11-26	N/A	1500	3967	00-001	-	15660	0%	1566	0	0	-	1566





ZONE-3, WARD-Dundaheada(27)

Sr. No	Mohalla_Name	Govt_Plot_Id	Owner_Name	Father_Name & Husband_Name	Road Name	Mobile Number	Occupancy Status	Plot Area	Total Area On Ground Floor	Total Rented Residential Builtup Area	Total Self Residential Builtup Area	House Type	Road Width	Construction Year	House Number	House Category	Rate Multiplier	Construction Status	Survey Start Date	Old Property Tax Id	Total Built Up Area	Gis_Map_Parcels_Id	Property Label	Old Arv	New Arv	Arv_Difference	Property Tax(10%)	Water Tax	Sewerage Tax	Old Tax	New Tax
8302	Dundaheada	NEAR-233	Braj Mohan Sharma		Dundaheada Vijay Nagar Ghaziaba		Self Occupied	1200	1200	0	2400	Pakka	Below 12	2019	near-233	Residential		Constructed	2021-11-26	N/A	2400	3969	00-001	-	25056	0%	2505.6	0	0	-	2505.6
8303	Dundaheada	near 120	Shibu		Dundaheada Vijay Nagar		Self Occupied	1200	1200	0	1200	Pakka	Below 12	2010	near-120	Residential		Constructed	2021-11-25	N/A	1200	3974	00-001	-	12528	0%	1252.8	0	0	-	1252.8
8304	Dundaheada	near 256	Ashram Sharma	khemchand sharma	Dundaheada Vijay Nagar Ghaziaba	9971286844	Rented	3000	3000	3000	0	Pakka	Below 12	2005	near 256	Residential		Constructed	2021-11-25	N/A	3000	3975	00-001	-	35235	0%	3523.5	0	0	-	3523.5
8305	Dundaheada	near 51	N/A		Dundaheada Vijay Nagar		Self Occupied	1200	1200	0	3600	Pakka	Below 12	2009	near 51	Residential		Constructed	2021-11-25	N/A	3600	3977	00-001	-	37584	0%	3758.4	0	0	-	3758.4





ZONE-3, WARD-Dundaheada(27)

Sr. No	Mohalla_Name	Govt_Plot_Id	Owner_Name	Father_Name & Husband_Name	Road Name	Mobile Number	Occupancy Status	Plot Area	Total Area On Ground	Total Rented Residential Builtup Area	Total Self Residential Builtup Area	House Type	Road Width	Construction Year	House Number	House Category	Rate Multiplier	Construction Status	Survey Start Date	Old Property Tax Id	Total Built Up Area	Gis_Map_Parcels_Id	Property Label	Old Arv	New Arv	Arv_Difference	Property Tax(10%)	Water Tax	Sewerage Tax	Old Tax	New Tax
8306	Dundahera	near 51	N/A		Dundahe ra Vijay Nagar		Rented	1800	1800	3600	0	Pak ka	Belo w12	2005	near51	Resi den tial		Con stru cted	202 1-11- 25	N/A	3600	3979	00- 001	-	42282	0%	4228.2	0	0	-	4228.2
8307	Dundahera	near 51	Ma mta Shar ma	Ram esh Cha nd Shar ma	Dundahe ra Vijay Nagar Ghaz iaba d		Self Occ upied	900	900	0	1600	Pak ka	Belo w12	2018	near- 51	Mix	5	Con stru cted	202 1-11- 25	N/A	1700	3980	00- 001	-	23712	0%	2371.2	0	0	-	2371.2
8308	Dundahera	near 51	N/A		Dundahe ra Vijay Nagar		Self Occ upied	450	450	0	900	Pak ka	Belo w12	2016	near- 51	Resi den tial		Con stru cted	202 1-11- 25	N/A	900	3981	00- 001	-	9396	0%	939.6	0	0	-	939.6
8309	Dundahera	near 51	N/A		Dundahe ra Vijay Nagar		Self Occ upied	450	450	0	650	Pak ka	Belo w12	2004	near- 51	Resi den tial		Con stru cted	202 1-11- 25	N/A	650	3982	00- 001	-	6786	0%	678.6	0	0	-	678.6





ZONE-3, WARD-Dundaheada(27)

Sr. No	Mohalla_Name	Govt_Plot_Id	Owner_Name	Father_Name & Husband_Name	Road Name	Mobile Number	Occupancy Status	Plot Area	Total Area On Ground Floor	Total Rented Residential Builtup Area	Total Self Residential Builtup Area	House Type	Road Width	Construction Year	House Number	House Category	Rate Multiplier	Construction Status	Survey Start Date	Old Property Tax Id	Total Builtup Area	Gis Map Parcel Id	Property Label	Old Arv	New Arv	Arv Difference	Property Tax(10%)	Water Tax	Sewerage Tax	Old Tax	New Tax
8310	Dundaheada	Near 120	Late .Mange	Late .Rishpal Sharma	Dundaheada Vijay Nagar Ghaziaba	8587835354	Self Occupied	900	900	0	2700	Pakka	Below 12	2003	near 120	Residential		Constructed	2021-11-25	N/A	2700	3983	00-001	-	28188	0%	2818.8	0	0	-	2818.8
8311	Dundaheada	near 51	Ghanshyam Sharma		Dundaheada Vijay Nagar Ghaziaba		Rented	3000	3000	3000	0	Pakka	Below 12	2001	near 51	Residential		Constructed	2021-11-25	N/A	3000	3985	00-001	-	31320	0%	3132	0	0	-	3132
8312	Dundaheada	near 51	Azad Sharma	DEV DUT SHARMA	Dundaheada Vijay Nagar Ghaziaba	9716777304	Self Occupied	750	750	0	1500	Pakka	Below 12	2003	near 51	Residential		Constructed	2021-11-25	N/A	1500	3986	00-001	-	15660	0%	1566	0	0	-	1566
8313	Dundaheada	near 120	Bhikari Lal		Dundaheada Vijay Nagar		Self Occupied	1200	1200	0	1200	Pakka	Below 12	2003	near 120	Residential		Constructed	2021-11-25	N/A	1200	3989	00-001	-	12528	0%	1252.8	0	0	-	1252.8





ZONE-3, WARD-Dundaheada(27)

Sr. No	Mohalla_Name	Govt_Plot_Id	Owner_Name	Father_Name & Husband_Name	Road Name	Mobile Number	Occupancy Status	Plot Area	Total Area On Ground	Total Rented Residential Builtup Area	Total Self Residential Builtup Area	House Type	Road Width	Construction Year	House Number	House Category	Rate Multiplier	Construction Status	Survey Start Date	Old Property Tax Id	Total Builtup Area	Gis Map Parcel Id	Property Label	Old Arv	New Arv	Arv Difference	Property Tax(10%)	Water Tax	Sewerage Tax	Old Tax	New Tax
8314	Dundahera	near 51	Mange Ram Sharma	richpal Sharma	Dundahe ra Vijay Nagar Ghaziaba	9711946803	Self Occupied	1600	1600	0	1600	Pakka	Below 12	2010	near 51	Residential		Constructed	2021-11-25	N/A	1600	3990	00-001	-	16704	0%	1670.4	0	0	-	1670.4
8315	Dundahera	Near-51	Satyaprakash Sharma	GIRDHARILAL SHARMA	Dundahe ra Vijay Nagar Ghaziaba d		Self Occupied	1500	1500	0	1500	Pakka	Below 12	2000	near-51	Residential		Constructed	2021-11-25	N/A	1500	3994	00-001	-	15660	0%	1566	0	0	-	1566
8316	Dundahera	near 650	N/A		Dundahe ra Vijay Nagar		Self Occupied	1500	1500	0	1500	Pakka	Below 12	2006	near 650	Residential		Constructed	2021-11-26	N/A	1500	3996	00-001	-	15660	0%	1566	0	0	-	1566





ZONE-3, WARD-Dundaheada(27)

Sr. No	Mohalla_Name	Govt_Plot Id	Owner_Name	Father_Name & Husband_Name	Road Name	Mobile Number	Occupancy Status	Plot Area	Total Area On Ground Floor	Total Rented Residential Builtup Area	Total Self Residential Builtup Area	House Type	Road Width	Construction Year	House Number	House Category	Rate Multiplier	Construction Status	Survey Start Date	Old Property Tax Id	Total Built Up Area	Gis_Map_Parcels_Id	Property Label	Old Arv	New Arv	Arv_Difference	Property Tax(10%)	Water Tax	Sewerage Tax	Old Tax	New Tax
8317	Dundaheada	near 62	Mahesh Chand Sharma	Khemchand Sharma	Dundaheada Vijay Nagar Ghaziabad		Self Occupied	900	900	0	900	Pakka	Below 12	2004	near 62	Residential		Constructed	2021-11-26	N/A	900	3997	00-001	-	9396	0%	939.6	0	0	-	939.6
8318	Dundaheada	N/A	Pankaj Mudgal		Dundaheada Vijay Nagar	9910634050	Rented	1500	1500	3000	0	Pakka	Below 12	2000	N/A	Residential		Constructed	2021-11-26	N/A	3000	3998	00-001	-	31320	0%	3132	0	0	-	3132
8319	Dundaheada	near 156	Mangey Ram	Jagaram	Dundaheada Vijay Nagar	9310413003	Self Occupied	1200	1200	0	2400	Pakka	Below 12	2008	near 156	Residential		Constructed	2021-11-26	N/A	2400	4004	00-001	-	25056	0%	2505.6	0	0	-	2505.6
8320	Dundaheada	N/A	Dinesh Kumar Tyagi	MANAGERRAM TYAGI	Dundaheada Vijay Nagar Ghaziabad	7838964820	Self Occupied	1600	1600	0	1600	Pakka	Below 12	2005	N/A	Residential		Constructed	2021-11-26	N/A	1600	4012	00-001	-	16704	0%	1670.4	0	0	-	1670.4





ZONE-3, WARD-Dundaheada(27)

Sr. No	Mohalla_Nam e	Govt_Plot Id	Owner_Nam e	Fath er_Nam e & Hus band_Nam e	Road Nam e	Mobile_Nu mber	Occ upancy_Stat us	Plot_Are a	Total_Are a_On_G round_Floor	Total_Rented_Resid ential_Builtup_Are a	Total_Self_Resid ential_Built up_Are a	Hou se_Typ e	Roa d_Wid th	Constru ction_Y ear	House _Numb er	Hou se_Cat egor y	Rat e_Mul tiplie r	Con stru ction_Stat us	Surv ey_Star t_D ate	Old _Pr ope rty_Tax _Id	Total_Built_ Up_Are a	Gis_Ma p_Parc el_Id	Prop erty_Lab el	Old_Arv	New_Arv	Arv_Diff erence	Property Tax(10%)	Wat er_T ax	Sew erag e_T ax	Old_T ax	New_T ax
8321	Dunda her a	near 156	Gulv es Kha n	HAB IB KHA N	Dun dahe ra Vijay Naga r		Self Occ upie d	700	700	0	700	Pak ka	Belo w12	2010	near- 156	Resi den tial		Con stru cted	202 1-11- 26	N/A	700	4013	00- 001	-	7308	0%	730.8	0	0	-	730.8
8322	Dunda her a	near 62	Afro j	Sha kil	Dun dahe ra Vijay Naga r	9625734783	Self Occ upie d	3300	2000	0	2000	Pak ka	Belo w12	2004	neat 62	Resi den tial		Con stru cted	202 1-11- 26	N/A	2000	4014	00- 001	-	20880	0%	2088	0	0	-	2088
8323	Dunda her a	N/A	Man ge Ram	JAG RA M	Dun dahe ra Vijay Naga r		Self Occ upie d	1400	1400	0	1400	Pak ka	Belo w12	2018	N/A	Resi den tial		Con stru cted	202 1-11- 26	N/A	1400	4017	00- 001	-	14616	0%	1461.6	0	0	-	1461.6
8324	Dunda her a	Nea r- 156	N/A		Dun dahe ra Vijay Naga r		Self Occ upie d	500	500	0	600	Pak ka	Belo w12	2000	near- 156	Mix	5	Con stru cted	202 1-11- 26	N/A	700	4018	00- 001	-	13272	0%	1327.2	0	0	-	1327.2
8325	Dunda her a	near 156	N/A		Dun dahe ra Vijay Naga r		Self Occ upie d	600	600	0	600	Pak ka	Belo w12	2001	near 156	Resi den tial		Con stru cted	202 1-11- 26	N/A	600	4020	00- 001	-	6264	0%	626.4	0	0	-	626.4





ZONE-3, WARD-Dundaheada(27)

Sr. No	Mohalla_Name	Govt_Plot Id	Owner_Name	Father_Name & Husband_Name	Road Name	Mobile Number	Occupancy Status	Plot Area	Total Area On Ground Floor	Total Rented Residential Builtup Area	Total Self Residential Builtup Area	House Type	Road Width	Construction Year	House Number	House Category	Rate Multiplier	Construction Status	Survey Start Date	Old Property Tax Id	Total Built Up Area	Gis_Map_Parcels_Id	Property Label	Old Arv	New Arv	Arv_Difference	Property Tax(10%)	Water Tax	Sewerage Tax	Old Tax	New Tax
8326	Dundaheada	62	Hari Shanker Sharma	Pyare Lal Sharma	Dundaheada Vijay Nagar Ghaziaba	9540419165	Self Occupied	700	700	0	1400	Pakka	Below 12	2004	62	Residential		Constructed	2021-11-26	N/A	1400	4021	00-001	-	14616	0%	1461.6	0	0	-	1461.6
8327	Dundaheada	near 156	Nain Singh	maniram	Dundaheada Vijay Nagar	9717012899	Mix	1800	1800	800	1000	Pakka	Below 12	2004	near-156	Residential		Constructed	2021-11-26	N/A	1800	4022	00-001	-	19836	0%	1983.6	0	0	-	1983.6
8328	Dundaheada	NEAR-156	Lal Wati	Balram Sharma	Dundaheada Vijay Nagar	9350879642	Self Occupied	1400	1400	0	1400	Pakka	Below 12	2010	near-156	Residential		Constructed	2021-11-26	N/A	1400	4023	00-001	-	14616	0%	1461.6	0	0	-	1461.6
8329	Dundaheada	N/A	Lokesh Wati	Om Sharma	Dundaheada Vijay Nagar	8512004266	Self Occupied	1400	1400	0	2800	Pakka	Below 12	2000	N/A	Residential		Constructed	2021-11-26	N/A	2800	4024	00-001	-	29232	0%	2923.2	0	0	-	2923.2





ZONE-3, WARD-Dundaheada(27)

Sr. No	Mohalla_Name	Govt_Plot_Id	Owner_Name	Father_Name & Husband_Name	Road Name	Mobile Number	Occupancy Status	Plot Area	Total Area On Ground Floor	Total Rented Residential Builtup Area	Total Self Residential Builtup Area	House Type	Road Width	Construction Year	House Number	House Category	Rate Multiplier	Construction Status	Survey Start Date	Old Property Tax Id	Total Built Up Area	Gis Map Parcel Id	Property Label	Old Arv	New Arv	Arv Difference	Property Tax(10%)	Water Tax	Sewerage Tax	Old Tax	New Tax
8330	Dundahera	near 1184	Ramjanj	Abdul Mazid	Dundahe ra Vijay Nagar	9873856911	Self Occupied	700	700	0	700	Pakka	Below12	2004	near 1184	Residential		Constructed	2021-11-26	N/A	700	4025	00-001	-	7308	0%	730.8	0	0	-	730.8
8331	Dundahera	near 156	Yaseen Kham	ramzan kham	Dundahe ra Vijay Nagar	9717830018	Self Occupied	900	900	0	1800	Pakka	Below12	2009	near 156	Residential		Constructed	2021-11-26	N/A	1800	4026	00-001	-	18792	0%	1879.2	0	0	-	1879.2
8332	Dundahera	near 156	N/A		Dundahe ra Vijay Nagar		Self Occupied	450	450	0	450	Pakka	Below12	2020	near 156	Residential		Constructed	2021-11-26	N/A	450	4027	00-001	-	4698	0%	469.8	0	0	-	469.8
8333	Dundahera	near 156	Jabarr Singh	gajay singh	Dundahe ra Vijay Nagar	9899245140	Mix	900	900	900	900	Pakka	Below12	2008	near 156	Residential		Constructed	2021-11-26	N/A	1800	4028	00-001	-	19966.5	0%	1996.65	0	0	-	1996.7





ZONE-3, WARD-Dundaheada(27)

Sr. No	Mohalla_Name	Govt_Plot_Id	Owner_Name	Father_Name & Husband_Name	Road Name	Mobile Number	Occupancy Status	Plot Area	Total Area On Ground Floor	Total Rented Residential Builtup Area	Total Self Residential Builtup Area	House Type	Road Width	Construction Year	House Number	House Category	Rate Multiplier	Construction Status	Survey Start Date	Old Property Tax Id	Total Built Up Area	Gis_Map_Parcels_Id	Property Label	Old Arv	New Arv	Arv_Difference	Property Tax(10%)	Water Tax	Sewerage Tax	Old Tax	New Tax
8334	Dundahera	near 1184	Arun Kumar Sharma	Satya Prakash	Dundahe ra Vijay Nagar Ghaziaba	9811725323	Self Occupied	1800	1800	0	1800	Pakka	Below12	2004	near 1184	Residential		Constructed	2021-11-26	N/A	1800	4029	00-001	-	18792	0%	1879.2	0	0	-	1879.2
8335	Dundahera	NEA R-1186	N/A		Dundahe ra Vijay Nagar		Self Occupied	900	900	0	1800	Pakka	Below12	2010	Near-1186	Residential		Constructed	2021-11-26	N/A	1800	4030	00-001	-	18792	0%	1879.2	0	0	-	1879.2
8336	Dundahera	near 450	N/A		Dundahe ra Vijay Nagar		Self Occupied	2700	2000	0	2950	Pakka	Below12	2001	near 450	Mix	5	Constructed	2021-11-26	N/A	3000	4032	00-001	-	32886	0%	3288.6	0	0	-	3288.6
8337	Dundahera	near 450	N/A		Dundahe ra Vijay Nagar		Self Occupied	1600	1600	0	1600	Pakka	Below12	2003	near 450	Residential		Constructed	2021-11-26	N/A	1600	4033	00-001	-	11328	0%	1132.8	0	0	-	1132.8





ZONE-3, WARD-Dundaheada(27)

Sr. No	Mohalla_Name	Govt_Plot Id	Owner_Name	Father_Name & Husband_Name	Road Name	Mobile Number	Occupancy Status	Plot Area	Total Area On Ground Floor	Total Rented Residential Builtup Area	Total Self Residential Builtup Area	House Type	Road Width	Construction Year	House Number	House Category	Rate Multiplier	Construction Status	Survey Start Date	Old Property Tax Id	Total Built Up Area	Gis_Map_Parcels_Id	Property Label	Old Arv	New Arv	Arv_Difference	Property Tax(10%)	Water Tax	Sewerage Tax	Old Tax	New Tax
8338	Dundaheada	near 450	Vinod Kumar Tyagi	SD TYAGI	Dundaheada Vijay Nagar Ghaz	9350374573	Self Occupied	1800	1800	0	3600	Pakka	Below 12	2009	nrar 450	Residential		Constructed	2021-11-26	N/A	3600	4035	00-001	-	37584	0%	3758.4	0	0	-	3758.4
8339	Dundaheada	near 450	Subodh	HS TYAGI	Dundaheada Vijay Nagar	8586926096	Self Occupied	1800	1800	0	3600	Pakka	Below 12	2005	near 450	Residential		Constructed	2021-11-26	N/A	3600	4036	00-001	-	37584	0%	3758.4	0	0	-	3758.4
8340	Dundaheada	near 256	Sarita Sharma	Mahindra Singh	Dundaheada Vijay Nagar		Rented	900	900	1800	0	Pakka	Below 12	2005	near 256	Residential		Constructed	2021-11-26	N/A	1800	4037	00-001	-	21141	0%	2114.1	0	0	-	2114.1
8341	Dundaheada	near 256	Mango Devi	Khemchand Tyagi	Dundaheada Vijay Nagar Ghaz		Self Occupied	1200	1200	0	2400	Pakka	Below 12	2006	near 256	Residential		Constructed	2021-11-26	N/A	2400	4040	00-001	-	25056	0%	2505.6	0	0	-	2505.6





ZONE-3, WARD-Dundaheada(27)

Sr. No	Mohalla_Name	Govt_Plot_Id	Owner_Name	Father_Name & Husband_Name	RoadName	Mobile_Number	Occupancy_Status	Plot_Area	Total_Area_On_Ground_Floor	Total_Rented_Residential_Builtup_Area	Total_Self_Residential_Builtup_Area	House_Type	Road_Width	Construction_Year	House_Number	House_Category	Rate_Multiplier	Construction_Status	Survey_Start_Date	Old_Property_Tax_Id	Total_Built_Up_Area	Gis_Map_Parcels_Id	Property_Label	Old_Arv	New_Arv	Arv_Difference	Property_Tax(10%)	Water_Tax	Sewerage_Tax	Old_Tax	New_Tax
8342	Dundaheada	NEAR-62	Anuj Sharma	UMESH CHAND SHARMA	Dundaheada Vijayar Nagar Ghaziabad	9818770372	Self Occupied	1600	1600	0	3300	Pakka	Below 12	2018	near-62	Mix	5	Constructed	2021-11-26	N/A	3600	4041	00-001	-	55476	0%	5547.6	0	0	-	5547.6
8343	Dundaheada	near 256	Purshotam Sharma	GN SHARMA	Dundaheada Vijayar Nagar Ghaziabad	9953670546	Self Occupied	700	700	0	700	Pakka	Below 12	2008	near 256	Residential		Constructed	2021-11-26	N/A	700	4042	00-001	-	7308	0%	730.8	0	0	-	730.8
8344	Dundaheada	near 62	Om Dutt	Girdhari Dutt	Dundaheada Vijayar Nagar	9711371719	Self Occupied	2600	2600	0	2600	Pakka	Below 12	2004	near 62	Residential		Constructed	2021-11-26	N/A	2600	4044	00-001	-	27144	0%	2714.4	0	0	-	2714.4
8345	Dundaheada	N/A	Khairun	Animuddin	Dundaheada Vijayar Nagar	7838174592	Self Occupied	600	600	0	1200	Pakka	Below 12	2000	N/A	Residential		Constructed	2021-11-26	N/A	1200	4045	00-001	-	12528	0%	1252.8	0	0	-	1252.8





ZONE-3, WARD-Dundaheada(27)

Sr. No	Mohalla_Name	Govt_Plot_Id	Owner_Name	Father_Name & Husband_Name	Road Name	Mobile Number	Occupancy Status	Plot Area	Total Area On Ground Floor	Total Rented Residential Builtup Area	Total Self Residential Builtup Area	House Type	Road Width	Construction Year	House Number	House Category	Rate Multiplier	Construction Status	Survey Start Date	Old Property Tax Id	Total Builtup Area	Gis_Map_Parcel_Id	Property Label	Old Arv	New Arv	Arv_Difference	Property Tax(10%)	Water Tax	Sewerage Tax	Old Tax	New Tax
8346	Dundaheada	near 256	Meeha	As Mohamud	Dundaheada Vijay Nagar		Self Occupied	800	800	0	1300	Pakka	Below 12	2008	near 256	Residential		Constructed	2021-11-26	N/A	1300	4046	00-001	-	13572	0%	1357.2	0	0	-	1357.2
8347	Dundaheada	near 256	Ikramuddin	ishamuddin	Dundaheada Vijay Nagar Ghaziabad		Self Occupied	800	800	0	800	Other Pucca House with Micafiber\Tinsheds	Below 12	2002	near 256	Residential		Constructed	2021-11-26	N/A	800	4047	00-001	-	5664	0%	566.4	0	0	-	566.4





ZONE-3, WARD-Dundaheada(27)

Sr. No	Mohalla_Name	Govt_Plot Id	Owner_Name	Father_Name & Husband_Name	Road Name	Mobile Number	Occupancy Status	Plot Area	Total Area On Ground Floor	Total Rented Residential Builtup Area	Total Self Residential Builtup Area	House Type	Road Width	Construction Year	House Number	House Category	Rate Multiplier	Construction Status	Survey Start Date	Old Property Tax Id	Total Built Up Area	Gis Map Parcel Id	Property Label	Old Arv	New Arv	Arv Difference	Property Tax(10%)	Water Tax	Sewerage Tax	Old Tax	New Tax
8348	Dundaheada	near 26	Vipin Tyagi	Late Sardan and Tyagi	Dundaheada Vijay Nagar Ghaziabad	8851044513	Self Occupied	1100	1100	0	2200	Pakka	Below 12	2004	near 26	Residential		Constructed	2021-11-26	N/A	2200	4049	00-001	-	22968	0%	2296.8	0	0	-	2296.8
8349	Dundaheada	N/A	Sachin Tyagi	LATE SHREE SHARDA ANAND TYAGI	Dundaheada Vijay Nagar Ghaziabad	8851044153	Self Occupied	900	900	0	900	Pakka	Below 12	2005	N/A	Residential		Constructed	2021-11-26	N/A	900	4050	00-001	-	9396	0%	939.6	0	0	-	939.6
8350	Dundaheada	near 256	N/A		Dundaheada Vijay Nagar		Self Occupied	900	900	0	900	Pakka	Below 12	2008	near 256	Residential		Constructed	2021-11-26	N/A	900	4051	00-001	-	9396	0%	939.6	0	0	-	939.6

ZONE-3, WARD-Dundaheada(27)

Sr. No	Mohalla_Name	Govt_Plot_Id	Owner_Name	Father_Name & Husband_Name	Road Name	Mobile Number	Occupancy Status	Plot Area	Total Area On Ground Floor	Total Rented Residential Builtup Area	Total Self Residential Builtup Area	House Type	Road Width	Construction Year	House Number	House Category	Rate Multiplier	Construction Status	Survey Start Date	Old Property Tax Id	Total Built Up Area	Gis_Map_Parcels_Id	Property Label	Old Arv	New Arv	Arv_Difference	Property Tax(10%)	Water Tax	Sewerage Tax	Old Tax	New Tax
8351	Dundaheada	near 62	Baba Khali		Dundaheada Vijay Nagar		Self Occupied	450	450	0	450	Pakka	Below 12	2020	near 62	Residential		Constructed	2021-11-26	N/A	450	4054	00-001	-	4698	0%	469.8	0	0	-	469.8
8352	Dundaheada	near 256	Satish Goyal		Dundaheada Vijay Nagar		Rented	1400	1400	2200	0	Pakka	Below 12	2005	near 256	Residential		Constructed	2021-11-26	N/A	2200	4055	00-001	-	25839	0%	2583.9	0	0	-	2583.9
8353	Dundaheada	near 62	Subodh Tyagi	Late Atar Tyagi	Dundaheada Vijay Nagar		Self Occupied	1800	1800	0	1800	Pakka	Below 12	2004	near 62	Residential		Constructed	2021-11-26	N/A	1800	4056	00-001	-	18792	0%	1879.2	0	0	-	1879.2
8354	Dundaheada	N/A	Ved Nath Tyagi		Dundaheada Vijay Nagar		Self Occupied	1000	1000	0	3000	Pakka	Below 12	2005	N/A	Residential		Constructed	2021-11-26	N/A	3000	4057	00-001	-	31320	0%	3132	0	0	-	3132
8355	Dundaheada	near 256	N/A		Dundaheada Vijay Nagar		Rented	1400	1400	2750	0	Pakka	Below 12	2001	near 256	Mix	5	Constructed	2021-11-26	N/A	2800	4058	00-001	-	32214	0%	3221.4	0	0	-	3221.4

ZONE-3, WARD-Dundaheada(27)

Sr. No	Mohalla_Name	Govt_Plot_Id	Owner_Name	Father_Name & Husband_Name	Road Name	Mobile Number	Occupancy Status	Plot Area	Total Area On Ground Floor	Total Rented Residential Builtup Area	Total Self Residential Builtup Area	House Type	Road Width	Construction Year	House Number	House Category	Rate Multiplier	Construction Status	Survey Start Date	Old Property Tax Id	Total Builtup Area	Gis Map Parcel Id	Property Label	Old Arv	New Arv	Arv Difference	Property Tax(10%)	Water Tax	Sewerage Tax	Old Tax	New Tax
8356	Dundaheada	26	Abdul Razak	Late Fakira	Dundaheada Vijay Nagar	9810202434	Self Occupied	1600	1600	0	1500	Pakka	Below 12	2004	26	Mix	5	Constructed	2021-11-26	N/A	1600	4060	00-001	-	22668	0%	2266.8	0	0	-	2266.8
8357	Dundaheada	near 62	N/A		Dundaheada Vijay Nagar		Self Occupied	900	900	0	1700	Pakka	Below 12	2010	NEAR-62	Mix	5	Constructed	2021-11-26	N/A	1800	4061	00-001	-	24756	0%	2475.6	0	0	-	2475.6
8358	Dundaheada	near 25	Purshottam Tyagi	baljeet tyagi	Dundaheada Vijay Nagar	8130303047	Self Occupied	2000	2000	0	4000	Pakka	Below 12	2021	near 26	Residential		Constructed	2021-11-26	N/A	4000	4065	00-001	-	41760	0%	4176	0	0	-	4176
8359	Dundaheada	near 26	Khem Chand Tyagi	Late Dulichand Tyagi	Dundaheada Vijay Nagar Ghaziabad	9818870020	Mix	1200	1200	0	1000	Pakka	Below 12	2004	near 26	Mix	5	Constructed	2021-11-26	N/A	1200	4066	00-001	-	24456	0%	2445.6	0	0	-	2445.6

ZONE-3, WARD-Dundaheada(27)

Sr. No	Mohalla_Name	Govt_Plot_Id	Owner_Name	Father_Name & Husband_Name	Road Name	Mobile Number	Occupancy Status	Plot Area	Total Area On Ground Floor	Total Rented Residential Builtup Area	Total Self Residential Builtup Area	House Type	Road Width	Construction Year	House Number	House Category	Rate Multiplier	Construction Status	Survey Start Date	Old Property Tax Id	Total Built Up Area	Gis Map Parcel Id	Property Label	Old Arv	New Arv	Arv_Difference	Property Tax(10%)	Water Tax	Sewerage Tax	Old Tax	New Tax
8360	Dundaheada	near 25	N/A		Dundaheada Vijay Nagar		Mix	1200	1200	0	1150	Pakka	Below 12	2010	near 26	Mix	5	Constructed	2021-11-26	N/A	1200	4067	00-001	-	15510	0%	1551	0	0	-	1551
8361	Dundaheada	near 26	Pratishya	Pratishya	Dundaheada Vijay Nagar	7291027228	Self Occupied	1400	1400	0	2800	Pakka	Below 12	2005	near 26	Residential		Constructed	2021-11-26	N/A	2800	4069	00-001	-	29232	0%	2923.2	0	0	-	2923.2
8362	Dundaheada	N/A	Mukesh Tyagi	SHEER SINGH TYAGI	Dundaheada Vijay Nagar Ghaz		Rented	400	400	400	0	Other Pakka	Below 12	2000	N/A	Residential		Constructed	2021-11-26	N/A	400	4071	00-001	-	2832	0%	283.2	0	0	-	283.2
8363	Dundaheada	near 256	N/A		Dundaheada Vijay Nagar		Self Occupied	1000	1000	0	1000	Pakka	Below 12	2001	near 256	Residential		Constructed	2021-11-26	N/A	1000	4078	00-001	-	10440	0%	1044	0	0	-	1044





ZONE-3, WARD-Dundaheada(27)

Sr. No	Mohalla_Name	Govt_Plot_Id	Owner_Name	Father_Name & Husband_Name	Road Name	Mobile Number	Occupancy Status	Plot Area	Total Area On Ground	Total Rented Residential Builtup Area	Total Self Residential Builtup Area	House Type	Road Width	Construction Year	House Number	House Category	Rate Multiplier	Construction Status	Survey Start Date	Old Property Tax Id	Total Builtup Area	Gis Map Parcel Id	Property Label	Old Arv	New Arv	Arv Difference	Property Tax(10%)	Water Tax	Sewerage Tax	Old Tax	New Tax
8364	Dundaheada	near 32	Luxmi Devi	Pratap Singh	Panchsheel Crossing Vijay Nagar	9278498747	Self Occupied	900	900	0	1800	Pakka	Below 12	2005	near-32	Residential		Constructed	2021-11-16	N/A	1800	4081	00-001	-	18792	0%	1879.2	0	0	-	1879.2
8365	Dundaheada	opposite 173	Chamanwati		Panchsheel Crossing Vijay Nagar	9958343490	Self Occupied	600	550	0	1100	Pakka	Below 12	2012	opposite 173	Mix	5	Constructed	2021-11-16	N/A	1150	4082	00-001	-	18492	0%	1849.2	0	0	-	1849.2
8366	Dundaheada	near 63/3	Vakheel Ahmed	Hasamudeen	Panchsheel Crossing Vijay Nagar		Self Occupied	500	500	0	500	Pakka	Below 12	2006	39	Residential		Constructed	2021-11-16	N/A	500	4083	00-001	-	5220	0%	522	0	0	-	522





ZONE-3, WARD-Dundaheada(27)

Sr. No	Mohalla_Name	Govt_Plot Id	Owner_Name	Father_Name & Husband_Name	Road Name	Mobile Number	Occupancy Status	Plot Area	Total Area On Ground	Total Rented Residential Builtup Area	Total Self Residential Builtup Area	House Type	Road Width	Construction Year	House Number	House Category	Rate Multiplier	Construction Status	Survey Start Date	Old Property Tax Id	Total Builtup Area	Gis Map Parcel Id	Property Label	Old Arv	New Arv	Arv Difference	Property Tax(10%)	Water Tax	Sewerage Tax	Old Tax	New Tax
8367	Dundaheada	63/3	Late Sharazudin	Late Imamudin	Panchsheel Crossing Vijay Nagar		Self Occupied	600	600	0	600	Pakka	Below 12	2006	63/3	Residential		Constructed	2021-11-16	N/A	600	4084	00-001	-	6264	0%	626.4	0	0	-	626.4
8368	Dundaheada	near 32	Munni Begum	Akhtar Ali	Panchsheel Crossing Vijay Nagar	9999756405	Self Occupied	1200	1000	0	1000	Pakka	Below 12	2020	Near-32	Residential		Constructed	2021-11-16	N/A	1000	4086	00-001	-	10440	0%	1044	0	0	-	1044
8369	Dundaheada	near 35	N/A	Hardwarilal	Panchsheel Crossing Vijay Nagar	9910523882	Self Occupied	1600	1600	0	3100	Pakka	Below 12	2005	Near 35	Mix	5	Constructed	2021-11-16	N/A	3200	4089	00-001	-	39372	0%	3937.2	0	0	-	3937.2





ZONE-3, WARD-Dundaheada(27)

Sr. No	Mohalla_Name	Govt_Plot Id	Owner_Name	Father_Name & Husband_Name	Road Name	Mobile Number	Occupancy Status	Plot Area	Total Area On Ground	Total Rented Residential Builtup Area	Total Self Residential Builtup Area	House Type	Road Width	Construction Year	House Number	House Category	Rate Multiplier	Construction Status	Survey Start Date	Old Property Tax Id	Total Builtup Area	Gis Map Parcel Id	Property Label	Old Arv	New Arv	Arv Difference	Property Tax(10%)	Water Tax	Sewerage Tax	Old Tax	New Tax
8370	Dundaheada	Near-82	N/A		Panchsheel Crossing Vijay Nagar		Self Occupied	2000	2000	0	3500	Pakka	Below 12	2010	NEAR-82	Residential		Constructed	2021-11-16	N/A	3500	4090	00-001	-	36540	0%	3654	0	0	-	3654
8371	Dundaheada	82	Rajukhan	Late Ishak	Panchsheel Crossing Vijay Nagar	9064413945	Self Occupied	500	500	0	1500	Pakka	Below 12	2006	82	Residential		Constructed	2021-11-16	N/A	1500	4092	00-001	-	15660	0%	1566	0	0	-	1566
8372	Dundaheada	near 63/3	Najreen Begum	Wajid Ali	Panchsheel Crossing Vijay Nagar		Self Occupied	1000	1000	0	2000	Pakka	Below 12	2006	Near 63/3	Residential		Constructed	2021-11-16	N/A	2000	4094	00-001	-	20880	0%	2088	0	0	-	2088





ZONE-3, WARD-Dundaheada(27)

Sr. No	Mohalla_Name	Govt_Plot Id	Owner_Name	Father_Name & Husband_Name	Road Name	Mobile Number	Occupancy Status	Plot Area	Total Area On Ground	Total Rented Residential Builtup Area	Total Self Residential Builtup Area	House Type	Road Width	Construction Year	House Number	House Category	Rate Multiplier	Construction Status	Survey Start Date	Old Property Tax Id	Total Builtup Area	Gis Map Parcel Id	Property Label	Old Arv	New Arv	Arv Difference	Property Tax(10%)	Water Tax	Sewerage Tax	Old Tax	New Tax
8373	Dundaheada	84	Noor Hasan	Navi bax	Panchsheel Crossing Vijay Nagar		Self Occupied	500	500	0	1000	Pakka	Below 12	2006	84	Residential		Constructed	2021-11-16	N/A	1000	4095	00-001	-	10440	0%	1044	0	0	-	1044
8374	Dundaheada	near 35	N/A		Panchsheel Crossing Vijay Nagar		Self Occupied	250	250	0	450	Pakka	Below 12	2010	Near 35	Mix	5	Constructed	2021-11-16	N/A	500	4099	00-001	-	8202	0%	820.2	0	0	-	820.2
8375	Dundaheada	near 45	Kamlesh	Satya Prakash	Panchsheel Crossing Vijay Nagar	7838316138	Self Occupied	300	300	0	600	Pakka	Below 12	2006	near 45	Mix	5	Constructed	2021-11-16	N/A	900	4100	00-001	-	27288	0%	2728.8	0	0	-	2728.8





ZONE-3, WARD-Dundaheada(27)

Sr. No	Mohalla_Name	Govt_Plot Id	Owner_Name	Father_Name & Husband_Name	Road Name	Mobile Number	Occupancy Status	Plot Area	Total Area On Ground	Total Rented Residential Builtup Area	Total Self Residential Builtup Area	House Type	Road Width	Construction Year	House Number	House Category	Rate Multiplier	Construction Status	Survey Start Date	Old Property Tax Id	Total Builtup Area	Gis_Map Parcel Id	Property Label	Old Arv	New Arv	Arv_Difference	Property Tax(10%)	Water Tax	Sewerage Tax	Old Tax	New Tax
8376	Dundaheada	near 39	N/A		Panchsheel Crossing Vijay Nagar		Self Occupied	900	900	0	1800	Pakka	Below 12	2010	NEAR-39	Residential		Constructed	2021-11-16	N/A	1800	4102	00-001	-	18792	0%	1879.2	0	0	-	1879.2
8377	Dundaheada	NEAR-39	N/A		Panchsheel Crossing Vijay Nagar		Self Occupied	900	900	0	2700	Pakka	Below 12	2010	NEAR-39	Residential		Constructed	2021-11-16	N/A	2700	4103	00-001	-	28188	0%	2818.8	0	0	-	2818.8
8378	Dundaheada	NEAR-39	Mol Chand	RAM SWROOP	Panchsheel Crossing Vijay Nagar	9717429254	Self Occupied	2000	2000	0	3500	Pakka	Below 12	2010	Near-39	Residential		Constructed	2021-11-16	N/A	3500	4104	00-001	-	36540	0%	3654	0	0	-	3654





ZONE-3, WARD-Dundaheada(27)

Sr. No	Mohalla_Name	Govt_Plot Id	Owner_Name	Father_Name & Husband_Name	Road Name	Mobile Number	Occupancy Status	Plot Area	Total Area On Ground	Total Rented Residential Builtup Area	Total Self Residential Builtup Area	House Type	Road Width	Construction Year	House Number	House Category	Rate Multiplier	Construction Status	Survey Start Date	Old Property Tax Id	Total Builtup Area	Gis Map Parcel Id	Property Label	Old Arv	New Arv	Arv Difference	Property Tax(10%)	Water Tax	Sewerage Tax	Old Tax	New Tax
8379	Dundaheada	NEAR-39	Gauri Shnker	RAM KISHAN	Panchsheel Crossing Vijay Nagar		Self Occupied	1500	1500	0	2500	Pakka	Below 12	2009	NEAR-39	Residential		Constructed	2021-11-16	N/A	2500	4105	00-001	-	26100	0%	2610	0	0	-	2610
8380	Dundaheada	near 32	Basir Ahmad	munakhan	Panchsheel Crossing Vijay Nagar	9971306268	Self Occupied	1000	1000	0	2000	Pakka	Below 12	2004	Near 32	Residential		Constructed	2021-11-16	N/A	2000	4106	00-001	-	20880	0%	2088	0	0	-	2088
8381	Dundaheada	95	Hamid Khan	KHUSHAN	Panchsheel Crossing Vijay Nagar	9958868325	Self Occupied	1000	1000	0	2000	Pakka	Below 12	2015	95	Residential		Constructed	2021-11-16	N/A	2000	4107	00-001	-	20880	0%	2088	0	0	-	2088





ZONE-3, WARD-Dundaheada(27)

Sr. No	Mohalla_Name	Govt_Plot Id	Owner_Name	Father_Name & Husband_Name	Road Name	Mobile Number	Occupancy Status	Plot Area	Total Area On Ground	Total Rented Residential Builtup Area	Total Self Residential Builtup Area	House Type	Road Width	Construction Year	House Number	House Category	Rate Multiplier	Construction Status	Survey Start Date	Old Property Tax Id	Total Builtup Area	Gis_Map_Parcel_Id	Property Label	Old Arv	New Arv	Arv_Difference	Property Tax(10%)	Water Tax	Sewerage Tax	Old Tax	New Tax
8382	Dundaheada	near 32	Sam	bas hirkhan	Panchsheel Crossing Vijay Nagar	8826552529	Self Occupied	800	800	0	1000	Pakka	Below 12	2000	Near 32	Residential		Constructed	2021-11-16	N/A	1000	4108	00-001	-	10440	0%	1044	0	0	-	1044
8383	Dundaheada	near 32	Ashok Kumar	Bhagwarsharoop	Panchsheel Crossing Vijay Nagar		Self Occupied	900	900	0	900	Pakka	Below 12	2006	Near 32	Residential		Constructed	2021-11-16	N/A	900	4109	00-001	-	9396	0%	939.6	0	0	-	939.6
8384	Dundaheada	NEAR-39	Purshotam Tyagi	BALJEET YAGI	Panchsheel Crossing Vijay Nagar	8527319997	Self Occupied	1500	1500	0	3000	Pakka	Below 12	2016	NEAR-39	Residential		Constructed	2021-11-16	N/A	3000	4110	00-001	-	31320	0%	3132	0	0	-	3132





ZONE-3, WARD-Dundaheada(27)

Sr. No	Mohalla_Name	Govt_Plot_Id	Owner_Name	Father_Name & Husband_Name	Road Name	Mobile Number	Occupancy Status	Plot Area	Total Area On Ground	Total Rented Residential Builtup Area	Total Self Residential Builtup Area	House Type	Road Width	Construction Year	House Number	House Category	Rate Multiplier	Construction Status	Survey Start Date	Old Property Tax Id	Total Built Up Area	Gis_Map_Parcels_Id	Property Label	Old Arv	New Arv	Arv_Difference	Property Tax(10%)	Water Tax	Sewerage Tax	Old Tax	New Tax
8385	Dundaheada	near 32	Sh Dinesh Pal		Panchsheel Crossing Vijay Nagar	9458582233	Self Occupied	1000	1000	0	2000	Pakka	Below 12	2012	Near 32	Residential		Constructed	2021-11-16	N/A	2000	4116	00-001	-	20880	0%	2088	0	0	-	2088
8386	Dundaheada	near 39	N/A		Panchsheel Crossing Vijay Nagar		Self Occupied	1000	1000	0	1000	Pakka	Below 12	2006	near 39	Residential		Constructed	2021-11-16	N/A	1000	4117	00-001	-	10440	0%	1044	0	0	-	1044
8387	Dundaheada	near 182	N/A		Panchsheel Crossing Vijay Nagar		Self Occupied	1000	1000	0	1000	Pakka	Below 12	2006	near 182	Residential		Constructed	2021-11-16	N/A	1000	4118	00-001	-	10440	0%	1044	0	0	-	1044





ZONE-3, WARD-Dundaheada(27)

Sr. No	Mohalla_Name	Govt_Plot_Id	Owner_Name	Father_Name & Husband_Name	Road Name	Mobile Number	Occupancy Status	Plot Area	Total Area On Ground	Total Rented Residential Builtup Area	Total Self Residential Builtup Area	House Type	Road Width	Construction Year	House Number	House Category	Rate Multiplier	Construction Status	Survey Start Date	Old Property Tax Id	Total Builtup Area	Gis_Map_Parcel_Id	Property Label	Old Arv	New Arv	Arv_Difference	Property Tax(10%)	Water Tax	Sewerage Tax	Old Tax	New Tax
8388	Dundaheada	Near-182	N/A		Panchsheel Crossing Vijay Nagar		Self Occupied	1000	0	0	0	Vacant Land	Below 12	0	near-182	Residential		Not Constructed	2021-11-16	N/A	0	4120	00-001	-	3480	0%	348	0	0	-	348
8389	Dundaheada	68	Kamlesh	Satveer	Panchsheel Crossing Vijay Nagar		Self Occupied	1800	1800	0	3600	Pakka	Below 12	2006	68	Residential		Constructed	2021-11-16	N/A	3600	4121	00-001	-	37584	0%	3758.4	0	0	-	3758.4
8390	Dundaheada	near 39	N/A		Panchsheel Crossing Vijay Nagar		Self Occupied	800	800	0	800	Pakka	Below 12	2004	near 39	Residential		Constructed	2021-11-16	N/A	800	4122	00-001	-	8352	0%	835.2	0	0	-	835.2





ZONE-3, WARD-Dundaheada(27)

Sr. No	Mohalla_Name	Govt_Plot_Id	Owner_Name	Father_Name & Husband_Name	Road Name	Mobile Number	Occupancy Status	Plot Area	Total Area On Ground	Total Rented Residential Builtup Area	Total Self Residential Builtup Area	House Type	Road Width	Construction Year	House Number	House Category	Rate Multiplier	Construction Status	Survey Start Date	Old Property Tax Id	Total Built Up Area	Gis_Map_Parcel_Id	Property Label	Old Arv	New Arv	Arv_Difference	Property Tax(10%)	Water Tax	Sewerage Tax	Old Tax	New Tax
8391	Dundaheada	N/A	Wajid		Panchsheel Crossing Vijay Nagar		Self Occupied	1000	1000	0	1000	Pakka	Below 12	2006	N/A	Residential		Constructed	2021-11-16	N/A	1000	4123	00-001	-	10440	0%	1044	0	0	-	1044
8392	Dundaheada	near 39	N/A		Panchsheel Crossing Vijay Nagar		Self Occupied	1000	0	0	0	Vacant Land	Below 12	0	near 39	Residential		Not Constructed	2021-11-16	N/A	0	4124	00-001	-	3480	0%	348	0	0	-	348
8393	Dundaheada	73	Shabnam	Dilshad	Panchsheel Crossing Vijay Nagar	8287008712	Self Occupied	450	450	0	450	Pakka	Below 12	2000	73	Residential		Constructed	2021-11-16	N/A	450	4125	00-001	-	4698	0%	469.8	0	0	-	469.8





ZONE-3, WARD-Dundaheada(27)

Sr. No	Mohalla_Name	Govt_Plot Id	Owner_Name	Father_Name & Husband_Name	Road Name	Mobile Number	Occupancy Status	Plot Area	Total Area On Ground Floor	Total Rented Residential Builtup Area	Total Self Residential Builtup Area	House Type	Road Width	Construction Year	House Number	House Category	Rate Multiplier	Construction Status	Survey Start Date	Old Property Tax Id	Total Built Up Area	Gis_Map_Parcel_Id	Property Label	Old Arv	New Arv	Arv_Difference	Property Tax(10%)	Water Tax	Sewerage Tax	Old Tax	New Tax
8394	Dundaheada	near 39	Saraju		Panchsheel Crossing Vijay Nagar		Self Occupied	1000	1000	0	1000	Pakka	Below 12	2006	Near 39	Residential		Constructed	2021-11-16	N/A	1000	4126	00-001	-	10440	0%	1044	0	0	-	1044
8395	Dundaheada	near 39	Sarjuddin	rojin	Panchsheel Crossing Vijay Nagar	9667867412	Self Occupied	600	600	0	600	Pakka	Below 12	2001	near 39	Residential		Constructed	2021-11-16	N/A	600	4127	00-001	-	6264	0%	626.4	0	0	-	626.4
8396	Dundaheada	near 39	Nauhasud	Hasuddin	Panchsheel Crossing Vijay Nagar		Self Occupied	600	600	0	1200	Pakka	Below 12	2000	near 39	Residential		Constructed	2021-11-16	N/A	1200	4127	00-002	-	10512	0%	1051.2	0	0	-	1051.2





ZONE-3, WARD-Dundaheada(27)

Sr. No	Mohalla_Name	Govt_Plot_Id	Owner_Name	Father_Name & Husband_Name	RoadName	Mobile_Number	Occupancy_Status	Plot_Area	Total_Area_On_Ground_Floor	Total_Rented_Residential_Builtup_Area	Total_Self_Residential_Builtup_Area	House_Type	Road_Width	Construction_Year	House_Number	House_Category	Rate_Multiplier	Construction_Status	Survey_Start_Date	Old_Property_Tax_Id	Total_Builtup_Area	Gis_Map_Parcel_Id	Property_Label	Old_Arv	New_Arv	Arv_Difference	Property_Tax(10%)	Water_Tax	Sewerage_Tax	Old_Tax	New_Tax
8397	Dundahera	near 39	Late Bhaawat Sharoop		Panchsheel Crossing Vijay Nagar Ghaziaba		Self Occupied	1000	800	0	800	Pakka	Below12	2006	near 39	Residential		Constructed	2021-11-16	N/A	800	4128	00-001	-	8352	0%	835.2	0	0	-	835.2
8398	Dundahera	96	Atar Kali	Bhagwan	Panchsheel Crossing Vijay Nagar	9971498042	Self Occupied	500	500	0	500	Pakka	Below12	2000	96	Residential		Constructed	2021-11-16	N/A	500	4129	00-001	-	5220	0%	522	0	0	-	522
8399	Dundahera	near 39	Brijesh Tyagi		Panchsheel Crossing Vijay Nagar		Mix	1200	1200	0	1000	Pakka	Below12	2006	near 39	Mix	5	Constructed	2021-11-16	N/A	1200	4130	00-001	-	24456	0%	2445.6	0	0	-	2445.6





ZONE-3, WARD-Dundaheada(27)

Sr. No	Mohalla_Name	Govt_Plot Id	Owner_Name	Father_Name & Husband_Name	Road Name	Mobile_Number	Occupancy_Status	Plot_Area	Total_Area_On_Ground_Floor	Total_Rented_Residential_Builtup_Area	Total_Self_Residential_Builtup_Area	House_Type	Road_Width	Construction_Year	House_Number	House_Category	Rate_Multiplier	Construction_Status	Survey_Start_Date	Old_Property_Tax_Id	Total_Builtup_Area	Gis_Map_Parcels_Id	Property_Label	Old_Arv	New_Arv	Arv_Difference	Property_Tax(10%)	Water_Tax	Sewerage_Tax	Old_Tax	New_Tax
8400	Dundaheada	near 39	Ashu	ishlamuddin	Panchsheel Crossing Vijay Nagar	9818015378	Mix	1500	1500	0	1400	Pakka	Below 12	2004	Near 39	Mix	5	Constructed	2021-11-16	N/A	1500	4132	00-001	-	21624	0%	2162.4	0	0	-	2162.4
8401	Dundaheada	near Indian oil petrol pump	Hasmuddin	annukhan	Panchsheel Crossing Vijay Nagar Ghaziaba	8130558453	Mix	1200	1200	0	2250	Pakka	Below 12	2010	Near Indian Oil Petrol Pump	Mix	5	Constructed	2021-11-16	N/A	2400	4133	00-001	-	34002	0%	3400.2	0	0	-	3400.2
8402	Dundaheada	near Indian oil petrol pump	Ali Hasan	ANNU	Panchsheel Crossing Vijay Nagar Ghaziaba		Self Occupied	1200	1200	0	2400	Pakka	Below 12	2010	near - 39	Residential		Constructed	2021-11-16	N/A	2400	4134	00-001	-	25056	0%	2505.6	0	0	-	2505.6





ZONE-3, WARD-Dundaheada(27)

Sr. No	Mohalla_Name	Govt_Plot Id	Owner_Name	Father_Name & Husband_Name	Road Name	Mobile Number	Occupancy Status	Plot Area	Total Area On Ground Floor	Total Rented Residential Builtup Area	Total Self Residential Builtup Area	House Type	Road Width	Construction Year	House Number	House Category	Rate Multiplier	Construction Status	Survey Start Date	Old Property Tax Id	Total Builtup Area	Gis Map Parcel Id	Property Label	Old Arv	New Arv	Arv Difference	Property Tax(10%)	Water Tax	Sewerage Tax	Old Tax	New Tax
8403	Dundaheada	39	Mohd Ikbal	Hasmuddin	Panchsheel Crossing Vijay Nagar	9999559952	Self Occupied	600	600	0	1200	Pakka	Below 12	2000	39	Residential		Constructed	2021-11-16	N/A	1200	4135	00-001	-	12528	0%	1252.8	0	0	-	1252.8
8404	Dundaheada	N/A	Late Master Jiju Deen		Panchsheel Crossing Vijay Nagar Ghaz	9650574391	Self Occupied	1500	1500	0	2800	Pakka	Below 12	2006	N/A	Mix 5		Constructed	2021-11-16	N/A	3000	4138	00-001	-	43248	0%	4324.8	0	0	-	4324.8
8405	Dundaheada	N/A	Om Prakash		Panchsheel Crossing Vijay Nagar		Self Occupied	1500	1500	0	3000	Pakka	Below 12	2006	N/A	Residential		Constructed	2021-11-16	N/A	3000	4139	00-001	-	31320	0%	3132	0	0	-	3132





ZONE-3, WARD-Dundaheada(27)

Sr. No	Mohalla_Name	Govt_Plot Id	Owner_Name	Father_Name & Husband_Name	Road Name	Mobile Number	Occupancy Status	Plot Area	Total Area On Ground	Total Rented Residential Builtup Area	Total Self Residential Builtup Area	House Type	Road Width	Construction Year	House Number	House Category	Rate Multiplier	Construction Status	Survey Start Date	Old Property Tax Id	Total Built Up Area	Gis Map Parcel Id	Property Label	Old Arv	New Arv	Arv Difference	Property Tax(10%)	Water Tax	Sewerage Tax	Old Tax	New Tax
8406	Dundaheada	N/A	Ashok	TEK CHAND	Panchsheel Crossing Vijay Nagar	9560561604	Self Occupied	1200	1200	0	1200	Pakka	Below 12	2008	near-39	Residential		Constructed	2021-11-16	N/A	1200	4140	00-001	-	12528	0%	1252.8	0	0	-	1252.8
8407	Dundaheada	N/A	N/A		Panchsheel Crossing Vijay Nagar	8130861095	Mix	1200	1200	1200	600	Pakka	Below 12	2009	39	Residential		Constructed	2021-11-16	N/A	1800	4141	00-001	-	20358	0%	2035.8	0	0	-	2035.8
8408	Dundaheada	near 182	Sanjay Kumar	TILAK RAM	Panchsheel Crossing Vijay Nagar	8076855140	Self Occupied	1500	1200	0	1200	Pakka	Below 12	2010	near-182	Residential		Constructed	2021-11-16	N/A	1200	4142	00-001	-	12528	0%	1252.8	0	0	-	1252.8





ZONE-3, WARD-Dundaheada(27)

Sr. No	Mohalla_Name	Govt_Plot Id	Owner_Name	Father_Name & Husband_Name	Road Name	Mobile Number	Occupancy Status	Plot Area	Total Area On Ground	Total Rented Residential Builtup Area	Total Self Residential Builtup Area	House Type	Road Width	Construction Year	House Number	House Category	Rate Multiplier	Construction Status	Survey Start Date	Old Property Tax Id	Total Built Up Area	Gis Map Parcel Id	Property Label	Old Arv	New Arv	Arv Difference	Property Tax(10%)	Water Tax	Sewerage Tax	Old Tax	New Tax
8409	Dundaheada	94	N/A	Shreeram Tyagi	Panchsheel Crossing Vijay Nagar	9999855301	Self Occupied	1000	1000	0	2000	Pakka	Below 12	2005	94	Residential		Constructed	2021-11-16	N/A	2000	4143	00-001	-	20880	0%	2088	0	0	-	2088
8410	Dundaheada	79	Karan Singh	shivcharna	Panchsheel Crossing Vijay Nagar	9289078361	Self Occupied	1000	800	0	800	Pakka	Below 12	2010	79	Residential		Constructed	2021-11-16	N/A	800	4144	00-001	-	8352	0%	835.2	0	0	-	835.2
8411	Dundaheada	near 68	Abdul Rahem		Panchsheel Crossing Vijay Nagar		Self Occupied	1000	1000	0	1000	Pakka	Below 12	2006	near 68	Residential		Constructed	2021-11-16	N/A	1000	4145	00-001	-	10440	0%	1044	0	0	-	1044





ZONE-3, WARD-Dundaheada(27)

Sr. No	Mohalla_Name	Govt_Plot Id	Owner_Name	Father_Name & Husband_Name	Road Name	Mobile Number	Occupancy Status	Plot Area	Total Area On Ground	Total Rented Residential Builtup Area	Total Self Residential Builtup Area	House Type	Road Width	Construction Year	House Number	House Category	Rate Multiplier	Construction Status	Survey Start Date	Old Property Tax Id	Total Builtup Area	Gis_Map_Parcels_Id	Property Label	Old Arv	New Arv	Arv_Difference	Property Tax(10%)	Water Tax	Sewerage Tax	Old Tax	New Tax
8412	Dundaheada	70	Intzar	ASGAR ALI	Panchsheel Crossing Vijay Nagar	9350556342	Self Occupied	450	450	0	450	Pakka	Below 12	2000	70	Residential		Constructed	2021-11-16	N/A	450	4146	00-001	-	4698	0%	469.8	0	0	-	469.8
8413	Dundaheada	near 35	Sartaj Ali	asgar ali	Panchsheel Crossing Vijay Nagar		Self Occupied	1100	1100	0	2100	Pakka	Below 12	2008	Near 35	Residential		Constructed	2021-11-16	N/A	2100	4147	00-001	-	21924	0%	2192.4	0	0	-	2192.4
8414	Dundaheada	606	Naseeb	Late Nizamuddin	Panchsheel Crossing Vijay Nagar	9717456618	Self Occupied	500	500	0	900	Pakka	Below 12	2006	606	Mix	5	Constructed	2021-11-16	N/A	1000	4149	00-001	-	16404	0%	1640.4	0	0	-	1640.4

ZONE-3, WARD-Dundaheada(27)

Sr. No	Mohalla_Nam e	Gov t_Pl ot Id	Owner _Name	Fath er_ Name & Hus band_ Name	Road Name	Mobile_ Nu mber	Occ upancy _Sta tus	Plot_ Area	Total_ Area_ On_ G round_ Floor	Total_ Rented_ Resid ential_ Builtup_ Area	Total_ Self_ Resid ential_ Built up_ Area	Hou se_ Typ e	Roa d_ Wid th	Constru ction_ Year	House _Numb er	Hou se_ Cat egor y	Rat e_ Multipl ier	Con stru ction_ Stat us	Surv ey_ Start_ Date	Old _Pr ope rty_ Tax_ Id	Total_ Built_ Up_ Area	Gis_ Ma p_ Parc el_ Id	Prop erty _Lab el	Old_ Ar v	New_ Arv	Arv_ Diff erence	Property Tax(10%)	Wat er_ Tax	Sew erag e_ Tax	Old_ Tax	New_ Tax
8415	Dunda her a	near Indi an petr ol pum p	B. D. Tya gi	D. R. Tya gi	Panc hsh el Cros sing Vijay Naga r Ghaz	8851437721	Self Occ upie d	1800	1800	0	3600	Pak ka	Belo w12	2006	Near Indian petrol pump	Resi den tial		Con stru cted	202 1-11- 16	N/A	3600	4156	00- 001	-	37584	0%	3758.4	0	0	-	3758.4
8416	Dunda her a	near indi an petr ol pum p	Sure sh Tya gi	Hoti lal	Panc hsh el Cros sing Vijay Naga r Ghaz iaba		Mix	1500	1500	1100	1500	Pak ka	Belo w12	2001	Near Indian Oil Petrol Pump	Mix	5	Con stru cted	202 1-11- 16	N/A	3000	4158	00- 001	-	55176	0%	5517.6	0	0	-	5517.6





ZONE-3, WARD-Dundaheada(27)

Sr. No	Mohalla_Name	Govt_Plot_Id	Owner_Name	Father_Name & Husband_Name	Road Name	Mobile Number	Occupancy Status	Plot Area	Total Area On Ground Floor	Total Rented Residential Builtup Area	Total Self Residential Builtup Area	House Type	Road Width	Construction Year	House Number	House Category	Rate Multiplier	Construction Status	Survey Start Date	Old Property Tax Id	Total Built Up Area	Gis Map Parcel Id	Property Label	Old Arv	New Arv	Arv Difference	Property Tax(10%)	Water Tax	Sewerage Tax	Old Tax	New Tax
8417	Dundaheada	N/A	Om Dutt Tyagi	DAYARA M TYAGI	Panchsheel Crossing Vijayar Nagar Ghaziabad	9650108584	Self Occupied	2200	1000	0	0	Other Pucca House with Microwire	Below 12	2000	N/A	Non Residential	5	Constructed	2021-11-16	N/A	1000	4160	00-001	-	62640	0%	6264	0	0	-	6264
8418	Dundaheada	near 35	Mukesh Tyagi	hoti Lal	Panchsheel Crossing Vijayar Nagar		Mix	2800	2600	0	2400	Kutcha	More than 4 Meters	2009	Near 35	Mix	5	Constructed	2021-11-16	N/A	2600	4162	00-001	-	48960	0%	4896	0	0	-	4896





ZONE-3, WARD-Dundaheada(27)

Sr. No	Mohalla_Name	Govt_Plot_Id	Owner_Name	Father_Name & Husband_Name	Road Name	Mobile Number	Occupancy Status	Plot Area	Total Area On Ground Floor	Total Rented Residential Builtup Area	Total Self Residential Builtup Area	House Type	Road Width	Construction Year	House Number	House Category	Rate Multiplier	Construction Status	Survey Start Date	Old Property Tax Id	Total Builtup Area	Gis_Map_Parcel_Id	Property Label	Old Arv	New Arv	Arv_Difference	Property Tax(10%)	Water Tax	Sewerage Tax	Old Tax	New Tax
8419	Dundaheada	near 35	N/A		Panchsheel Crossing Vijay Nagar		Mix	2800	2200	0	2000	Pakka	Below 12	2006	Near 35	Mix	5	Constructed	2021-11-16	N/A	2200	4164	00-001	-	34896	0%	3489.6	0	0	-	3489.6
8420	Dundaheada	near 70	N/A		Panchsheel Crossing Vijay Nagar		Self Occupied	1200	1200	0	2400	Pakka	Below 12	2020	near-70	Residential		Under Construction	2021-11-16	N/A	2400	4167	00-001	-	0	0%	0	0	0	-	0
8421	Dundaheada	near Indian petrol pump	Hoti Lal Tyagi	Late Kundan Lal	Panchsheel Crossing Vijay Nagar Ghaziaba		Mix	2200	2200	0	3900	Pakka	Below 12	2006	near Indian oil petrol pump	Mix	5	Constructed	2021-11-16	N/A	4400	4168	00-001	-	75756	0%	7575.6	0	0	-	7575.6

ZONE-3, WARD-Dundaheada(27)

Sr. No	Mohalla_Name	Govt_Plot_Id	Owner_Name	Father_Name & Husband_Name	Road Name	Mobile Number	Occupancy Status	Plot Area	Total Area On Ground Floor	Total Rented Residential Builtup Area	Total Self Residential Builtup Area	House Type	Road Width	Construction Year	House Number	House Category	Rate Multiplier	Construction Status	Survey Start Date	Old Property Tax Id	Total Builtup Area	Gis_Map_Parcels_Id	Property Label	Old Arv	New Arv	Arv_Difference	Property Tax(10%)	Water Tax	Sewerage Tax	Old Tax	New Tax
8422	Dundaheada	near 109	N/A		Dundaheada Vijay Nagar		Self Occupied	2000	0	0	0	Vacant Land	Below 12	0	near 109	Residential		Not Constructed	2021-11-26	N/A	0	4180	00-001	-	6960	0%	696	0	0	-	696
8423	Dundaheada	near by 109	N/A		Dundaheada Vijay Nagar		Self Occupied	900	900	0	900	Pakka	Below 12	2000	near by 109	Residential		Constructed	2021-11-26	N/A	900	4184	00-001	-	9396	0%	939.6	0	0	-	939.6
8424	Dundaheada	near by 11	Amarsingh Pal	GANGA SARAN	Dundaheada Vijay Nagar	9650223015	Self Occupied	450	450	0	900	Pakka	Below 12	2000	near by 11	Residential		Constructed	2021-11-26	N/A	900	4185	00-001	-	9396	0%	939.6	0	0	-	939.6
8425	Dundaheada	near by 11	Narottam Pal	GANGA SARAN	Dundaheada Vijay Nagar	9313867782	Self Occupied	450	450	0	900	Pakka	Below 12	2000	near by 11	Residential		Constructed	2021-11-26	N/A	900	4186	00-001	-	9396	0%	939.6	0	0	-	939.6
8426	Dundaheada	near 109	Bijender Tyagi	Indraj	Dundaheada Vijay Nagar	9717767887	Mix	2200	2200	0	4200	Pakka	Below 12	2004	near 109	Mix	5	Constructed	2021-11-26	N/A	4400	4187	00-001	-	57864	0%	5786.4	0	0	-	5786.4





ZONE-3, WARD-Dundaheada(27)

Sr. No	Mohalla_Name	Govt_Plot Id	Owner_Name	Father_Name & Husband_Name	Road Name	Mobile Number	Occupancy Status	Plot Area	Total Area On Ground Floor	Total Rented Residential Builtup Area	Total Self Residential Builtup Area	House Type	Road Width	Construction Year	House Number	House Category	Rate Multiplier	Construction Status	Survey Start Date	Old Property Tax Id	Total Builtup Area	Gis Map Parcel Id	Property Label	Old Arv	New Arv	Arv Difference	Property Tax(10%)	Water Tax	Sewerage Tax	Old Tax	New Tax
8427	Dundaheada	NEAR-8	Satish Kumar	TIRLOK SINGH	Dundaheada Vijay Nagar	9899198438	Self Occupied	2700	2700	0	2300	Pakka	Below 12	2010	near-8	Mix	5	Constructed	2021-11-26	N/A	2700	4188	00-001	-	52044	0%	5204.4	0	0	-	5204.4
8428	Dundaheada	8	Veena Devi	NA NAK	Dundaheada Vijay Nagar	9818269418	Self Occupied	850	850	0	1700	Pakka	Below 12	2010	8	Residential		Constructed	2021-11-26	N/A	1700	4190	00-001	-	17748	0%	1774.8	0	0	-	1774.8
8429	Dundaheada	near 109	Dharam Singh	Gangasaran	Dundaheada Vijay Nagar	8076141871	Self Occupied	900	900	0	900	Pakka	Below 12	2004	near 109	Residential		Constructed	2021-11-26	N/A	900	4191	00-001	-	9396	0%	939.6	0	0	-	939.6
8430	Dundaheada	near 62	Bijender Singh	RANATH	Dundaheada Vijay Nagar	8527668972	Self Occupied	600	600	0	600	Pakka	Below 12	2020	near-62	Residential		Constructed	2021-11-26	N/A	600	4192	00-001	-	6264	0%	626.4	0	0	-	626.4
8431	Dundaheada	13	Daya Wati	Rajendra Giri	Dundaheada Vijay Nagar	9910881579	Self Occupied	500	500	0	1000	Pakka	Below 12	2000	13	Residential		Constructed	2021-11-26	N/A	1000	4194	00-001	-	10440	0%	1044	0	0	-	1044





ZONE-3, WARD-Dundaheada(27)

Sr. No	Mohalla_Name	Govt_Plot_Id	Owner_Name	Father_Name & Husband_Name	Road Name	Mobile Number	Occupancy Status	Plot Area	Total Area On Ground Floor	Total Rented Residential Builtup Area	Total Self Residential Builtup Area	House Type	Road Width	Construction Year	House Number	House Category	Rate Multiplier	Construction Status	Survey Start Date	Old Property Tax Id	Total Builtup Area	Gis Map Parcel Id	Property Label	Old Arv	New Arv	Arv_Difference	Property Tax(10%)	Water Tax	Sewerage Tax	Old Tax	New Tax
8432	Dundaheada	NEAR-109	N/A		Dundaheada Vijay Nagar		Self Occupied	3200	3200	0	3500	Pakka	Below 12	2010	near-109	Mix	5	Constructed	2021-11-26	N/A	3700	4196	00-001	-	50556	0%	5055.6	0	0	-	5055.6
8433	Dundaheada	near 109	Manju	Manoj Rana	Dundaheada Vijay Nagar		Self Occupied	800	800	0	700	Pakka	Below 12	2004	near 109	Mix	5	Constructed	2021-11-26	N/A	800	4197	00-001	-	14316	0%	1431.6	0	0	-	1431.6
8434	Dundaheada	109	Satish Tyagi	POORAN	Dundaheada Vijay Nagar	9555748124	Self Occupied	1000	1000	0	1900	Pakka	Below 12	2004	109	Mix	5	Constructed	2021-11-26	N/A	2000	4198	00-001	-	26844	0%	2684.4	0	0	-	2684.4
8435	Dundaheada	NEAR BY 223	Shamsuddin	ALLAH RAJ	Dundaheada Vijay Nagar	9999784628	Mix	4400	4400	0	4250	Pakka	Below 12	2000	NEAR BY 233	Mix	5	Constructed	2021-11-26	N/A	4400	4199	00-001	-	54882	0%	5488.2	0	0	-	5488.2
8436	Dundaheada	N/A	Jogindra Gupta		Dundaheada Vijay Nagar		Mix	900	900	900	900	Pakka	Below 12	2000	N/A	Residential		Constructed	2021-11-26	N/A	1800	4202	00-001	-	18792	0%	1879.2	0	0	-	1879.2





ZONE-3, WARD-Dundaheada(27)

Sr. No	Mohalla_Name	Govt_Plot_Id	Owner_Name	Father_Name & Husband_Name	Road Name	Mobile Number	Occupancy Status	Plot Area	Total Area On Ground Floor	Total Rented Residential Builtup Area	Total Self Residential Builtup Area	House Type	Road Width	Construction Year	House Number	House Category	Rate Multiplier	Construction Status	Survey Start Date	Old Property Tax Id	Total Builtup Area	Gis_Map_Parcels_Id	Property Label	Old Arv	New Arv	Arv_Difference	Property Tax(10%)	Water Tax	Sewerage Tax	Old Tax	New Tax
8437	Dundaheada	near 16	Munna Prasad	Ram Prasad	Dundaheada Vijay Nagar	7011793051	Self Occupied	1800	1800	0	1800	Pakka	Below 12	2004	near 16	Residential		Constructed	2021-11-26	N/A	1800	4203	00-001	-	18792	0%	1879.2	0	0	-	1879.2
8438	Dundaheada	223	Kamal Sharma	Late. Nepal Singh	Dundaheada Vijay Nagar	9311429028	Self Occupied	900	900	0	900	Pakka	Below 12	2004	223	Residential		Constructed	2021-11-26	N/A	900	4204	00-001	-	9396	0%	939.6	0	0	-	939.6
8439	Dundaheada	near 16	Sanjay Kumar	RAJESH KUMAR	Dundaheada Vijay Nagar	8447204727	Self Occupied	2000	2000	0	3000	Pakka	Below 12	2010	near-16	Residential		Constructed	2021-11-26	N/A	3000	4205	00-001	-	31320	0%	3132	0	0	-	3132
8440	Dundaheada	NEAR-16	Bablu	ASGAR ALI	Dundaheada Vijay Nagar	9971326405	Self Occupied	460	460	0	460	Pakka	Below 12	2020	near-16	Residential		Constructed	2021-11-26	N/A	460	4209	00-001	-	4802.4	0%	480.24	0	0	-	480.24
8441	Dundaheada	near 16	Bablu		Dundaheada Vijay Nagar		Self Occupied	400	400	0	400	Pakka	Below 12	2004	near 16	Residential		Constructed	2021-11-26	N/A	400	4210	00-001	-	4176	0%	417.6	0	0	-	417.6





ZONE-3, WARD-Dundaheada(27)

Sr. No	Mohalla_Nam e	Govt_Plot Id	Owner_Nam e	Fath er_Nam e & Hus band_Nam e	Road Nam e	Mobile_Nu mber	Occ upan cy_Sta tus	Plot_Are a	Total_Are a_On_G round_Floor	Total_Rent ed_Resid ential_Built up_Are a	Total_Self_Resid ential_Built up_Are a	Hou se_Typ e	Roa d_Wid th	Constru ction_Y ear	House _Numb er	Hou se_Cat egor y	Rat e_Mul tipl ier	Con stru ctio n_Sta tus	Surv ey_Sta rt_D ate	Old _Pr ope rty_Tax _Id	Total_Built _Up_Are a	Gis_Ma p_Parc el_Id	Prop erty _Lab el	Old_Arv	New_Arv	Arv_Diff erence	Property Tax(10%)	Wat er_T ax	Sew erag e_T ax	Old_T ax	New_T ax
8442	Dund ahera	near 23	Lota van Prasad	Triveni prasad	Dun dahe ra Vijay Nagar	7291890265	Self Occ upied	900	900	0	900	Pak ka	Belo w12	2004	near 16	Resi dential		Con stru cted	202 1-11-26	N/A	900	4211	00-001	-	9396	0%	939.6	0	0	-	939.6
8443	Dund ahera	near 16	Inde r Dev Rai	Srip ati Rai	Dun dahe ra Vijay Nagar		Self Occ upied	900	900	0	900	Pak ka	Belo w12	2004	near 16	Resi dential		Con stru cted	202 1-11-26	N/A	900	4212	00-001	-	9396	0%	939.6	0	0	-	939.6
8444	Dund ahera	N/A	Pre m Chand Tyagi	FAKIR CHAND TYAGI	Dun dahe ra Vijay Nagar Ghaziaba	7533030405	Self Occ upied	900	900	0	1800	Pak ka	Belo w12	2000	N/A	Resi dential		Con stru cted	202 1-11-26	N/A	1800	4213	00-001	-	18792	0%	1879.2	0	0	-	1879.2
8445	Dund ahera	N/A	Man na (Talent)		Dun dahe ra Vijay Nagar		Ren ted	1800	1500	1500	0	Pak ka	Belo w12	2000	N/A	Resi dential		Con stru cted	202 1-11-26	N/A	1500	4214	00-001	-	10620	0%	1062	0	0	-	1062

ZONE-3, WARD-Dundaheada(27)

Sr. No	Mohalla_Name	Govt_Plot_Id	Owner_Name	Father_Name & Husband_Name	Road Name	Mobile Number	Occupancy Status	Plot Area	Total Area On Ground Floor	Total Rented Residential Builtup Area	Total Self Residential Builtup Area	House Type	Road Width	Construction Year	House Number	House Category	Rate Multiplier	Construction Status	Survey Start Date	Old Property Tax Id	Total Builtup Area	Gis Map Parcel Id	Property Label	Old Arv	New Arv	Arv Difference	Property Tax(10%)	Water Tax	Sewerage Tax	Old Tax	New Tax
8446	Dundahera	near 223	Kamrudin	Late Alhazari	Dundaheara Vijay Nagar	9999784628	Mix	2400	2400	0	2100	Pakka	Below12	2004	near 223	Mix	5	Constructed	2021-11-26	N/A	2400	4218	00-001	-	42948	0%	4294.8	0	0	-	4294.8
8447	Dundahera	near 223	Late Hakem		Dundaheara Vijay Nagar		Self Occupied	600	600	0	600	Pakka	Below12	2004	near 223	Residential		Constructed	2021-11-26	N/A	600	4219	00-001	-	6264	0%	626.4	0	0	-	626.4
8448	Dundahera	N/A	Salim	HAKIMUDDIN	Dundaheara Vijay Nagar	8130188296	Self Occupied	3600	3600	0	3600	Pakka	Below12	2000	N/A	Residential		Constructed	2021-11-26	N/A	3600	4220	00-001	-	37584	0%	3758.4	0	0	-	3758.4
8449	Dundahera	near 16	Salim Khan	KEMUDDIN	Dundaheara Vijay Nagar	9871102320	Self Occupied	2000	0	0	0	Vacant Land	Below12	0	near-16	Residential		Not Constructed	2021-11-26	N/A	0	4224	00-001	-	6960	0%	696	0	0	-	696
8450	Dundahera	N/A	Riyazuddin	MOHD.	Dundaheara Vijay Nagar	9958118230	Self Occupied	550	550	0	500	Pakka	Below12	2000	N/A	Mix	5	Constructed	2021-11-26	N/A	550	4227	00-001	-	8724	0%	872.4	0	0	-	872.4





ZONE-3, WARD-Dundaheada(27)

Sr. No	Mohalla_Name	Govt_Plot Id	Owner_Name	Father_Name & Husband_Name	Road Name	Mobile Number	Occupancy Status	Plot Area	Total Area On Ground Floor	Total Rented Residential Builtup Area	Total Self Residential Builtup Area	House Type	Road Width	Construction Year	House Number	House Category	Rate Multiplier	Construction Status	Survey Start Date	Old Property Tax Id	Total Builtup Area	Gis_Map_Parcels_Id	Property Label	Old Arv	New Arv	Arv_Difference	Property Tax(10%)	Water Tax	Sewerage Tax	Old Tax	New Tax
8451	Dundaheada	Near 223	Vakheel	Ilyash	Dundaheada Vijay Nagar		Mix	1500	1500	0	1300	Pakka	Below 12	2004	near 223	Mix	5	Constructed	2021-11-26	N/A	1500	4231	00-001	-	27588	0%	2758.8	0	0	-	2758.8
8452	Dundaheada	near 16	N/A		Dundaheada Vijay Nagar		Self Occupied	700	700	0	1400	Pakka	Below 12	2000	near 16	Residential		Constructed	2021-11-26	N/A	1400	4233	00-001	-	14616	0%	1461.6	0	0	-	1461.6
8453	Dundaheada	near 16	N/A		Dundaheada Vijay Nagar		Self Occupied	450	0	0	0	Vacant Land	Below 12	0	near 16	Residential		Not Constructed	2021-11-26	N/A	0	4234	00-001	-	1566	0%	156.6	0	0	-	156.6
8454	Dundaheada	N/A	Salamuddin	ALL AER AJI	Dundaheada Vijay Nagar		Self Occupied	500	500	0	500	Pakka	Below 12	2005	N/A	Residential		Constructed	2021-11-26	N/A	500	4235	00-001	-	5220	0%	522	0	0	-	522
8455	Dundaheada	near 16	Salamuddin	Alhazari	Dundaheada Vijay Nagar		Self Occupied	500	500	0	500	Pakka	Below 12	2004	near 16	Residential		Constructed	2021-11-26	N/A	500	4236	00-001	-	5220	0%	522	0	0	-	522

ZONE-3, WARD-Dundaheada(27)

Sr. No	Mohalla_Name	Govt_Plot_Id	Owner_Name	Father_Name & Husband_Name	Road Name	Mobile Number	Occupancy Status	Plot Area	Total Area On Ground Floor	Total Rented Residential Builtup Area	Total Self Residential Builtup Area	House Type	Road Width	Construction Year	House Number	House Category	Rate Multiplier	Construction Status	Survey Start Date	Old Property Tax Id	Total Built Up Area	Gis_Map_Parcels_Id	Property Label	Old Arv	New Arv	Arv_Difference	Property Tax(10%)	Water Tax	Sewerage Tax	Old Tax	New Tax
8456	Dundahera	near 16	N/A		Dundahe ra Vijay Nagar		Self Occu pied	700	700	0	700	Pak ka	Belo w12	2000	near- 16	Resi den tial		Con stru cted	202 1-11- 26	N/A	700	4237	00- 001	-	7308	0%	730.8	0	0	-	730.8
8457	Dundahera	###	Mos am Ali	MR. AKH BAR ALI	Dundahe ra Vijay Nagar	9910487761	Self Occu pied	1800	1800	0	1700	Pak ka	Belo w12	2000	1221	Mix	5	Con stru cted	202 1-11- 26	N/A	1800	4238	00- 001	-	24756	0%	2475.6	0	0	-	2475.6
8458	Dundahera	near 16	Anis h	Abd ul Raz ak	Dundahe ra Vijay Nagar		Self Occu pied	900	900	0	1800	Pak ka	Belo w12	2004	near 16	Resi den tial		Con stru cted	202 1-11- 26	N/A	1800	4239	00- 001	-	18792	0%	1879.2	0	0	-	1879.2
8459	Dundahera	NEA R- 16	Mo hd Salu mud din	ALL A RAJI KHA N	Dundahe ra Vijay Nagar	9718439744	Self Occu pied	1200	1200	0	2400	Pak ka	Belo w12	2010	near- 16	Resi den tial		Con stru cted	202 1-11- 26	N/A	2400	4240	00- 001	-	25056	0%	2505.6	0	0	-	2505.6
8460	Dundahera	near 256	N/A		Dundahe ra Vijay Nagar		Self Occu pied	1000	1000	0	1000	Pak ka	Belo w12	2005	near 256	Resi den tial		Con stru cted	202 1-11- 26	N/A	1000	4241	00- 001	-	10440	0%	1044	0	0	-	1044

ZONE-3, WARD-Dundaheada(27)

Sr. No	Mohalla_Name	Govt_Plot Id	Owner_Name	Father_Name & Husband_Name	Road Name	Mobile Number	Occupancy Status	Plot Area	Total Area On Ground Floor	Total Rented Residential Builtup Area	Total Self Residential Builtup Area	House Type	Road Width	Construction Year	House Number	House Category	Rate Multiplier	Construction Status	Survey Start Date	Old Property Tax Id	Total Builtup Area	Gis Map Parcel Id	Property Label	Old Arv	New Arv	Arv_Difference	Property Tax(10%)	Water Tax	Sewerage Tax	Old Tax	New Tax
8461	Dundahera	near 26	Mohd. Ali	Late Sharfudin	Dundahe ra Vijay Nagar	9871411968	Self Occupied	1100	1100	0	2100	Pak ka	Belo w12	2004	near 26	Mix	5	Constructed	2021-11-26	N/A	2200	4242	00-001	-	28932	0%	2893.2	0	0	-	2893.2
8462	Dundahera	near 16	N/A		Dundahe ra Vijay Nagar		Self Occupied	700	700	0	700	Pak ka	Belo w12	2010	near-16	Residential		Constructed	2021-11-26	N/A	700	4244	00-001	-	7308	0%	730.8	0	0	-	730.8
8463	Dundahera	near 16	Pre m Chand	Late Faki ra	Dundahe ra Vijay Nagar		Self Occupied	1500	1500	0	1500	Pak ka	Belo w12	2004	near 16	Residential		Constructed	2021-11-26	N/A	1500	4246	00-001	-	15660	0%	1566	0	0	-	1566
8464	Dundahera	near 16	Alau ddi n	ISA MU DDI N	Dundahe ra Vijay Nagar	8800954769	Self Occupied	450	450	0	650	Pak ka	Belo w12	2020	near-16	Residential		Constructed	2021-11-26	N/A	650	4247	00-001	-	6786	0%	678.6	0	0	-	678.6





ZONE-3, WARD-Dundaheada(27)

Sr. No	Mohalla_Name	Govt_Plot Id	Owner_Name	Father_Name & Husband_Name	Road Name	Mobile Number	Occupancy Status	Plot Area	Total Area On Ground Floor	Total Rented Residential Builtup Area	Total Self Residential Builtup Area	House Type	Road Width	Construction Year	House Number	House Category	Rate Multiplier	Construction Status	Survey Start Date	Old Property Tax Id	Total Built Up Area	Gis_Map_Parcels_Id	Property Label	Old Arv	New Arv	Arv_Difference	Property Tax(10%)	Water Tax	Sewerage Tax	Old Tax	New Tax
8465	Dundaheada	###	Khusi Lal Chauhan	RAM HASAN CHAUHAN	Dundaheada Vijay Nagar Ghaziabad	9873367778	Mix	900	900	900	900	Pakka	Below 12	2000	1217	Residential		Constructed	2021-11-26	N/A	1800	4248	00-001	-	18792	0%	1879.2	0	0	-	1879.2
8466	Dundaheada	near 56	Jyoti	Surendra Kumar	Dundaheada Vijay Nagar Ghaziabad	8130165013	Rented	1200	1200	1200	0	Pakka	Below 12	2006	near 56	Residential		Constructed	2021-11-26	N/A	1200	4249	00-001	-	14094	0%	1409.4	0	0	-	1409.4
8467	Dundaheada	NEAR-36	N/A		Dundaheada Vijay Nagar		Self Occupied	900	900	0	900	Pakka	Below 12	2010	near-36	Residential		Constructed	2021-11-26	N/A	900	4250	00-001	-	9396	0%	939.6	0	0	-	939.6
8468	Dundaheada	near 26	Isham	Ahmad Ali	Dundaheada Vijay Nagar	9990708009	Self Occupied	900	900	0	2700	Pakka	Below 12	2004	near 26	Residential		Constructed	2021-11-26	N/A	2700	4251	00-001	-	28188	0%	2818.8	0	0	-	2818.8

ZONE-3, WARD-Dundaheada(27)

Sr. No	Mohalla_Name	Govt_Plot_Id	Owner_Name	Father_Name & Husband_Name	Road Name	Mobile Number	Occupancy Status	Plot Area	Total Area On Ground Floor	Total Rented Residential Builtup Area	Total Self Residential Builtup Area	House Type	Road Width	Construction Year	House Number	House Category	Rate Multiplier	Construction Status	Survey Start Date	Old Property Tax Id	Total Builtup Area	Gis Map Parcel Id	Property Label	Old Arv	New Arv	Arv Difference	Property Tax(10%)	Water Tax	Sewerage Tax	Old Tax	New Tax
8469	Dundaheada	N/A	Samina Begum	Rajukhan	Dundaheada Vijay Nagar		Self Occupied	500	500	0	500	Pakka	Below 12	2005	N/A	Residential		Constructed	2021-11-26	N/A	500	4252	00-001	-	5220	0%	522	0	0	-	522
8470	Dundaheada	near 36	Munija	Rahishuddin	Dundaheada Vijay Nagar	9625283380	Self Occupied	900	900	0	2700	Pakka	Below 12	2010	near-36	Residential		Constructed	2021-11-26	N/A	2700	4259	00-001	-	28188	0%	2818.8	0	0	-	2818.8
8471	Dundaheada	near 16	Ashwanti Tyagi	Nanak Chand Tyagi	Dundaheada Vijay Nagar Ghaziaba		Self Occupied	1200	1200	0	1200	Pakka	Below 12	2004	near 16	Residential		Constructed	2021-11-26	N/A	1200	4261	00-001	-	12528	0%	1252.8	0	0	-	1252.8
8472	Dundaheada	Amrapali Empire block A	Anjumalhotra	Lt. SN Malhotra	Amrapali Empire Main Road Vijay Nagar Ghazi		Self Occupied	1650	1650	0	1650	Pakka	Below 12	2012	A-101	Residential		Constructed	2021-11-21	N/A	1650	4267	01-001	-	17226	0%	1722.6	0	0	-	1722.6

ZONE-3, WARD-Dundaheada(27)

Sr. No	Mohalla_Name	Govt_Plot Id	Owner_Name	Father_Name & Husband_Name	Road Name	Mobile Number	Occupancy Status	Plot Area	Total Area On Ground Floor	Total Rented Residential Builtup Area	Total Self Residential Builtup Area	House Type	Road Width	Construction Year	House Number	House Category	Rate Multiplier	Construction Status	Survey Start Date	Old Property Tax Id	Total Builtup Area	Gis_Map_Parcels_Id	Property Label	Old Arv	New Arv	Arv_Difference	Property Tax(10%)	Water Tax	Sewerage Tax	Old Tax	New Tax
8473	Dundaheada	Amrapali Empire block A	Swati Jaiswal	Pratik Jaiswal	Amrapali Empire Main Road Vijay Nagar Ghaz	7503578480	Self Occupied	1330	1330	0	1330	Pakka	Below 12	2012	A-102	Residential		Constructed	2021-11-21	N/A	1330	4267	01-002	-	13885.2	0%	1388.52	0	0	-	1388.5
8474	Dundaheada	Amrapali Empire block A	Lisha		Amrapali Empire Main Road Vijay Nagar Ghaz		Rented	1650	1650	1650	0	Pakka	Below 12	2012	A-103	Residential		Constructed	2021-11-21	N/A	1650	4267	01-003	-	21532.5	0%	2153.25	0	0	-	2153.3
8475	Dundaheada	Amrapali Empire block A	Shashi Bhusan Verma		Amrapali Empire Main Road Vijay Nagar Ghaz		Rented	1330	1330	1330	0	Pakka	Below 12	2012	A-104	Residential		Constructed	2021-11-21	N/A	1330	4267	01-004	-	17356.5	0%	1735.65	0	0	-	1735.7





ZONE-3, WARD-Dundaheada(27)

Sr. No	Mohalla_Nam e	Gov t_Pl ot Id	Owner _Name	Fath er_ Name & Hus band_ Name	Road Nam e	Mobile_Nu mber	Occ upa ncy_ Sta tus	Plot_Are a	Total_ Area_ On_ G round_ Floor	Total_ Rented_ Resid ential_ Builtup_ Area	Total_ Self_ Resid ential_ Built up_ Area	Hou se_ Typ e	Roa d_ Wid th	Constru ction_ Year	House _Numb er	Hou se_ Cat egor y	Rat e_ Multipl ier	Con stru ctio n_ Stat us	Surv ey_ Star t_ Date	Old _Pr ope rty_ Tax_ Id	Total_ Built_ Up_ Area	Gis_ Ma p_ Parc el_ Id	Prop erty_ Lab el	Old_ Ar v	New_ Arv	Arv_ Diff erence	Property Tax(10%)	Wat er_ Tax	Sew erag e_ Tax	Old_ Tax	New_ Tax
8476	Dund ahera	Am arpa li Emp ire bloc k A	Avni sh Kum ar Gupta	Shri Mah end ra Kum ar gupta	Ama rpali Amp ire Main Road Vijay Nagar Ghaziabad	9711024649	Self Occupie d	1650	1650	0	1650	Pak ka	Belo w12	2012	A-201	Resi dential	Con stru cted	202 1-11- 21	N/A	1650	4267	02- 001	-	17226	0%	1722.6	0	0	-	1722.6	
8477	Dund ahera	Am arpa li Emp ire bloc k A	Sub ha Aga rwal	Ama rpali Amp ire Main Road Vijay Nagar Ghaz		7481849931	Ren ted	1330	1330	1330	0	Pak ka	Belo w12	2012	A-202	Resi dential	Con stru cted	202 1-11- 21	N/A	1330	4267	02- 002	-	17356.5	0%	1735.65	0	0	-	1735.7	





ZONE-3, WARD-Dundaheada(27)

Sr. No	Mohalla_Name	Govt_Plot_Id	Owner_Name	Father_Name & Husband_Name	Road_Name	Mobile_Number	Occupancy_Status	Plot_Area	Total_Area_On_Ground_Floor	Total_Rented_Residential_Builtup_Area	Total_Self_Residential_Builtup_Area	House_Type	Road_Width	Construction_Year	House_Number	House_Category	Rate_Multiplier	Construction_Status	Survey_Start_Date	Old_Property_Tax_Id	Total_Builtup_Area	Gis_Map_Parcels_Id	Property_Label	Old_Arv	New_Arv	Arv_Difference	Property_Tax(10%)	Water_Tax	Sewerage_Tax	Old_Tax	New_Tax
8478	Dundaheada	Amrapali Empire block A	N/A		Amrapali Empire Main Road Vijay Nagar Ghaz		Rented	1330	1330	1330	0	Pakka	Below12	2012	A-203	Residential		Constructed	2021-11-21	N/A	1330	4267	02-003	-	17356.5	0%	1735.65	0	0	-	1735.7
8479	Dundaheada	Amrapali Empire block A	N/A		Amrapali Empire Main Road Vijay Nagar Ghaz		Self Occupied	1650	1650	0	1650	Pakka	Below12	2012	A-204	Residential		Constructed	2021-11-21	N/A	1650	4267	02-004	-	17226	0%	1722.6	0	0	-	1722.6
8480	Dundaheada	Amrapali Empire block A	Anurag Kumar		Amrapali Empire Main Road Vijay Nagar Ghaz		Rented	1650	1650	1650	0	Pakka	Below12	2012	A-301	Residential		Constructed	2021-11-21	N/A	1650	4267	03-001	-	21532.5	0%	2153.25	0	0	-	2153.3





ZONE-3, WARD-Dundaheada(27)

Sr. No	Mohalla_Name	Govt_Plot Id	Owner_Name	Father_Name & Husband_Name	Road Name	Mobile Number	Occupancy Status	Plot Area	Total Area On Ground Floor	Total Rented Residential Builtup Area	Total Self Residential Builtup Area	House Type	Road Width	Construction Year	House Number	House Category	Rate Multiplier	Construction Status	Survey Start Date	Old Property Tax Id	Total Builtup Area	Gis_Map_Parcels_Id	Property Label	Old Arv	New Arv	Arv_Difference	Property Tax(10%)	Water Tax	Sewerage Tax	Old Tax	New Tax
8481	Dundaheada	Amrapali Empire block A	N/A		Amrapali Empire Main Road Vijay Nagar Ghaz		Self Occupied	1330	1330	0	1330	Pakka	Below 12	2012	A-302	Residential		Constructed	2021-11-21	N/A	1330	4267	03-002	-	13885.2	0%	1388.52	0	0	-	1388.5
8482	Dundaheada	Amrapali Empire block A	N/A		Amrapali Empire Main Road Vijay Nagar Ghaz		Rented	1330	1330	1330	0	Pakka	Below 12	2012	A-303	Residential		Constructed	2021-11-21	N/A	1330	4267	03-003	-	17356.5	0%	1735.65	0	0	-	1735.7
8483	Dundaheada	Amrapali Empire block A	Manish Jha		Amrapali Empire Main Road Vijay Nagar Ghaz		Rented	1650	1650	1650	0	Pakka	Below 12	2012	A-304	Residential		Constructed	2021-11-21	N/A	1650	4267	03-004	-	21532.5	0%	2153.25	0	0	-	2153.3





ZONE-3, WARD-Dundaheada(27)

Sr. No	Mohalla_Name	Govt_Plot Id	Owner_Name	Father_Name & Husband_Name	Road Name	Mobile Number	Occupancy Status	Plot Area	Total Area On Ground Floor	Total Rented Residential Builtup Area	Total Self Residential Builtup Area	House Type	Road Width	Construction Year	House Number	House Category	Rate Multiplier	Construction Status	Survey Start Date	Old Property Tax Id	Total Builtup Area	Gis_Map_Parcels_Id	Property Label	Old Arv	New Arv	Arv_Difference	Property Tax(10%)	Water Tax	Sewerage Tax	Old Tax	New Tax
8484	Dundaheada	Amrapali Empire block A	N/A		Amrapali Empire Main Road Vijay Nagar Ghaz		Rented	1650	1650	1650	0	Pakka	Below 12	2012	A-401	Residential		Constructed	2021-11-21	N/A	1650	4267	04-001	-	21532.5	0%	2153.25	0	0	-	2153.3
8485	Dundaheada	Amrapali Empire block A	N/A		Amrapali Empire Main Road Vijay Nagar Ghaz		Self Occupied	1330	1330	0	1330	Pakka	Below 12	2012	A-402	Residential		Constructed	2021-11-21	N/A	1330	4267	04-002	-	13885.2	0%	1388.52	0	0	-	1388.5
8486	Dundaheada	Amrapali Empire block A	N/A		Amrapali Empire Main Road Vijay Nagar Ghaz		Self Occupied	1330	1330	0	1330	Pakka	Below 12	2012	A-404	Residential		Constructed	2021-11-21	N/A	1330	4267	04-003	-	13885.2	0%	1388.52	0	0	-	1388.5





ZONE-3, WARD-Dundaheada(27)

Sr. No	Mohalla_Name	Govt_Plot Id	Owner_Name	Father_Name & Husband_Name	Road Name	Mobile Number	Occupancy Status	Plot Area	Total Area On Ground Floor	Total Rented Residential Builtup Area	Total Self Residential Builtup Area	House Type	Road Width	Construction Year	House Number	House Category	Rate Multiplier	Construction Status	Survey Start Date	Old Property Tax Id	Total Builtup Area	Gis_Map_Parcels_Id	Property Label	Old Arv	New Arv	Arv_Difference	Property Tax(10%)	Water Tax	Sewerage Tax	Old Tax	New Tax
8487	Dundaheada	Amrapali Empire block A	N/A		Amrapali Empire Main Road Vijay Nagar Ghaz		Self Occupied	1650	1650	0	1650	Pakka	Below 12	2012	A-403	Residential		Constructed	2021-11-21	N/A	1650	4267	04-004	-	17226	0%	1722.6	0	0	-	1722.6
8488	Dundaheada	Amrapali Empire block A	N/A		Amrapali Empire Main Road Vijay Nagar Ghaz		Self Occupied	1650	1650	0	1650	Pakka	Below 12	2012	A-501	Residential		Constructed	2021-11-21	N/A	1650	4267	05-001	-	17226	0%	1722.6	0	0	-	1722.6
8489	Dundaheada	Amrapali Empire block A	N/A		Amrapali Empire Main Road Vijay Nagar Ghaz		Self Occupied	1330	1330	0	1330	Pakka	Below 12	2012	A-502	Residential		Constructed	2021-11-21	N/A	1330	4267	05-002	-	13885.2	0%	1388.52	0	0	-	1388.5





ZONE-3, WARD-Dundaheada(27)

Sr. No	Mohalla_Name	Govt_Plot Id	Owner_Name	Father_Name & Husband_Name	Road Name	Mobile Number	Occupancy Status	Plot Area	Total Area On Ground Floor	Total Rented Residential Builtup Area	Total Self Residential Builtup Area	House Type	Road Width	Construction Year	House Number	House Category	Rate Multiplier	Construction Status	Survey Start Date	Old Property Tax Id	Total Builtup Area	Gis_Map_Parcels_Id	Property Label	Old Arv	New Arv	Arv_Difference	Property Tax(10%)	Water Tax	Sewerage Tax	Old Tax	New Tax
8490	Dundaheada	Amrapali Empire block A	N/A		Amrapali Empire Main Road Vijay Nagar Ghaz		Self Occupied	1330	1330	0	1330	Pakka	Below 12	2012	A-504	Residential		Constructed	2021-11-21	N/A	1330	4267	05-003	-	13885.2	0%	1388.52	0	0	-	1388.5
8491	Dundaheada	Amrapali Empire block A	Shashirm Singh		Amrapali Empire Main Road Vijay Nagar Ghaz	7042291998	Self Occupied	1650	1650	0	1650	Pakka	Below 12	2012	A-503	Residential		Constructed	2021-11-21	N/A	1650	4267	05-004	-	17226	0%	1722.6	0	0	-	1722.6
8492	Dundaheada	Amrapali Empire block A	Kumar Diveesh		Amrapali Empire Main Road Vijay Nagar Ghaz		Self Occupied	1650	1650	0	1650	Pakka	Below 12	2012	A-601	Residential		Constructed	2021-11-21	N/A	1650	4267	06-001	-	17226	0%	1722.6	0	0	-	1722.6

ZONE-3, WARD-Dundaheada(27)

Sr. No	Mohalla_Nam e	Govt_Plot Id	Owner_Nam e	Father_Nam e & Hus band_Nam e	Road Nam e	Mobile_Nu mber	Occ upancy _Sta tus	Plot_Are a	Total_Are a_On_G round_Floor	Total_Rented_Resid ential_Builtup_Are a	Total_Self_Resid ential_Built up_Are a	Hou se_Typ e	Roa d_Wid th	Constru ction_Y ear	House _Numb er	Hou se_Cat egor y	Rat e_Mul tiplie r	Con stru ction_St atus	Surv ey_St ar t_D ate	Old _Pr ope rty_T ax _Id	Total_Built_ Up_Are a	Gis_Ma p_Parc el_Id	Prop erty _Lab el	Old_Ar v	New_Arv	Arv_Diff erence	Property Tax(10%)	Wat er_T ax	Sew erag e_T ax	Old_T ax	New_T ax
8493	Dunda hera	Am arpa li Emp ire bloc k A	Pra dee p Kumar And Pra mila Kumar		Ama rpali Ampire Main Road Vijay Nagar Ghaziabad	7483629004	Self Occ upie d	1330	1330	0	1330	Pak ka	Belo w12	2012	A-602	Resi den tial		Con stru cted	202 1-11- 21	N/A	1330	4267	06- 002	-	13885.2	0%	1388.52	0	0	-	1388.5
8494	Dunda hera	Am arpa li Emp ire bloc k A	N/A		Ama rpali Ampire Main Road Vijay Nagar Ghaz		Self Occ upie d	1650	1650	0	1650	Pak ka	Belo w12	2012	A-603	Resi den tial		Con stru cted	202 1-11- 21	N/A	1650	4267	06- 003	-	17226	0%	1722.6	0	0	-	1722.6

ZONE-3, WARD-Dundaheada(27)

Sr. No	Mohalla_Name	Govt_Plot Id	Owner_Name	Father_Name & Husband_Name	Road Name	Mobile Number	Occupancy Status	Plot Area	Total Area On Ground Floor	Total Rented Residential Builtup Area	Total Self Residential Builtup Area	House Type	Road Width	Construction Year	House Number	House Category	Rate Multiplier	Construction Status	Survey Start Date	Old Property Tax Id	Total Builtup Area	Gis_Map_Parcels_Id	Property Label	Old Arv	New Arv	Arv_Difference	Property Tax(10%)	Water Tax	Sewerage Tax	Old Tax	New Tax
8495	Dundaheada	Amrapali Empire block A	U K Singh		Amrapali Empire Main Road Vijay Nagar Ghaz		Rented	1330	1330	1330	0	Pakka	Below 12	2012	A-604	Residential		Constructed	2021-11-21	N/A	1330	4267	06-004	-	17356.5	0%	1735.65	0	0	-	1735.7
8496	Dundaheada	Amrapali Empire block A	N/A		Amrapali Empire Main Road Vijay Nagar Ghaz		Self Occupied	1650	1650	0	1650	Pakka	Below 12	2012	A-701	Residential		Constructed	2021-11-21	N/A	1650	4267	07-001	-	17226	0%	1722.6	0	0	-	1722.6
8497	Dundaheada	Amrapali Empire block A	Sanjiv Nayan	Murari Sharma	Amrapali Empire Main Road Vijay Nagar Ghaz	9560747234	Self Occupied	1330	1330	0	1330	Pakka	Below 12	2012	A-702	Residential		Constructed	2021-11-21	N/A	1330	4267	07-002	-	13885.2	0%	1388.52	0	0	-	1388.5





ZONE-3, WARD-Dundaheada(27)

Sr. No	Mohalla_Name	Govt_Plot Id	Owner_Name	Father_Name & Husband_Name	Road Name	Mobile Number	Occupancy Status	Plot Area	Total Area On Ground Floor	Total Rented Residential Builtup Area	Total Self Residential Builtup Area	House Type	Road Width	Construction Year	House Number	House Category	Rate Multiplier	Construction Status	Survey Start Date	Old Property Tax Id	Total Built Up Area	Gis Map Parcel Id	Property Label	Old Arv	New Arv	Arv Difference	Property Tax(10%)	Water Tax	Sewerage Tax	Old Tax	New Tax
8498	Dundaheada	Amarpali Empire block A	Amrit Kumar Gupta	Subhash Chandra Gupta	Ampali Ampire Main Road Vijay Nagar Ghaziaba	9990202402	Self Occupied	1650	1650	0	1650	Pakka	Below 12	2012	A-703	Residential		Constructed	2021-11-21	N/A	1650	4267	07-003	-	17226	0%	1722.6	0	0	-	1722.6
8499	Dundaheada	Amarpali Empire block A	Sadhvi Singh		Ampali Ampire Main Road Vijay Nagar Ghaziaba		Rented	1330	1330	1330	0	Kutcha	Below 12	2012	A-704	Residential		Constructed	2021-11-21	N/A	1330	4267	07-004	-	17356.5	0%	1735.65	0	0	-	1735.7





ZONE-3, WARD-Dundaheada(27)

Sr. No	Mohalla_Name	Govt_Plot_Id	Owner_Name	Father_Name & Husband_Name	Road_Name	Mobile_Number	Occupancy_Status	Plot_Area	Total_Area_On_Ground_Floor	Total_Rented_Residential_Builtup_Area	Total_Self_Residential_Builtup_Area	House_Type	Road_Width	Construction_Year	House_Number	House_Category	Rate_Multiplier	Construction_Status	Survey_Start_Date	Old_Property_Tax_Id	Total_Builtup_Area	Gis_Map_Parcels_Id	Property_Label	Old_Arv	New_Arv	Arv_Difference	Property_Tax(10%)	Water_Tax	Sewerage_Tax	Old_Tax	New_Tax
8500	Dundaheada	Amrapali Empire block A	N/A		Amrapali Empire Main Road Vijay Nagar Ghaz		Self Occupied	1650	1650	0	1650	Pakka	Below12	2012	A-801	Residential		Constructed	2021-11-21	N/A	1650	4267	08-001	-	17226	0%	1722.6	0	0	-	1722.6
8501	Dundaheada	Amrapali Empire block A	N/A		Amrapali Empire Main Road Vijay Nagar Ghaz		Self Occupied	1330	1330	0	1330	Pakka	Below12	2012	A-802	Residential		Constructed	2021-11-21	N/A	1330	4267	08-002	-	13885.2	0%	1388.52	0	0	-	1388.5
8502	Dundaheada	Amrapali Empire block A	Prasanth Kumar	R S Prasad	Amrapali Empire Main Road Vijay Nagar Ghaz	8860219994	Self Occupied	1650	1650	0	1650	Pakka	Below12	2012	A-803	Residential		Constructed	2021-11-21	N/A	1650	4267	08-003	-	17226	0%	1722.6	0	0	-	1722.6





ZONE-3, WARD-Dundaheada(27)

Sr. No	Mohalla_Nam e	Gov t_Pl ot Id	Owner _Name	Fath er_ Name & Hus band_ Name	Road Name	Mobile_ Nu mber	Occ upancy _Sta tus	Plot_ Area	Total_ Area_ On_ G round_ Floor	Total_ Rented_ Resid ential_ Builtup_ Area	Total_ Self_ Resid ential_ Built up_ Area	Hou se_ Typ e	Roa d_ Wid th	Constru ction_ Year	House _Numb er	Hou se_ Cat egor y	Rat e_ Multipl ier	Con stru ction_ Stat us	Surv ey_ Start_ Date	Old_ Pr ope rty_ Tax_ Id	Total_ Built_ Up_ Area	Gis_ Ma p_ Parc el_ Id	Prop erty_ Label	Old_ Ar v	New_ Arv	Arv_ Diff erence	Property Tax(10%)	Wat er_ Tax	Sew erage_ Tax	Old_ Tax	New_ Tax
8503	Dund ahera	Am arpa li Emp ire bloc k A	She khar Kumar Singh		Ama rpali Ampire Main Road Vijay Nagar Ghaz	8986874026	Rented	1330	1330	1330	0	Pak ka	Belo w12	2012	A-804	Resi dential		Con stru cted	202 1-11- 21	N/A	1330	4267	08- 004	-	17356.5	0%	1735.65	0	0	-	1735.7
8504	Dund ahera	Am arpa li Emp ire bloc k A	Raj Yas hart ha And Mit ali Sriv asta va		Ama rpali Ampire Main Road Vijay Nagar Ghaz iaba d	9891048250	Self Occ upie d	1650	1650	0	1650	Pak ka	Belo w12	2012	A-901	Resi dential		Con stru cted	202 1-11- 21	N/A	1650	4267	09- 001	-	17226	0%	1722.6	0	0	-	1722.6





ZONE-3, WARD-Dundaheada(27)

Sr. No	Mohalla_Name	Govt_Plot Id	Owner_Name	Father_Name & Husband_Name	Road Name	Mobile Number	Occupancy Status	Plot Area	Total Area On Ground	Total Rented Residential Builtup Area	Total Self Residential Builtup Area	House Type	Road Width	Construction Year	House Number	House Category	Rate Multiplier	Construction Status	Survey Start Date	Old Property Tax Id	Total Builtup Area	Gis Map Parcel Id	Property Label	Old Arv	New Arv	Arv Difference	Property Tax(10%)	Water Tax	Sewerage Tax	Old Tax	New Tax
8505	Dundaheada	Ampali Empire block A	N/A		Ampali Empire Main Road Vijay Nagar Ghaz		Rented	1330	1330	1330	0	Pakka	Below 12	2012	A-902	Residential		Constructed	2021-11-21	N/A	1330	4267	09-002	-	17356.5	0%	1735.65	0	0	-	1735.7
8506	Dundaheada	Ampali Empire block A	Preeti Rani	Prasanth Kumar	Ampali Empire Main Road Vijay Nagar Ghaz	8447083373	Self Occupied	1650	1650	0	1650	Pakka	Below 12	2012	A-903	Residential		Constructed	2021-11-21	N/A	1650	4267	09-003	-	17226	0%	1722.6	0	0	-	1722.6

ZONE-3, WARD-Dundaheada(27)

Sr. No	Mohalla_Nam e	Govt_Plot Id	Owner_Nam e	Fath er_Nam e & Hus band_Nam e	Road Nam e	Mobile_Nu mber	Occ upancy _Statu s	Plot_Are a	Total_Are a_On_G round_Floor	Total_Rented_Resid ential_Builtup_Are a	Total_Self_Resid ential_Built up_Are a	Hou se_Typ e	Roa d_Wid th	Constru ction_Y ear	House _Numb er	Hou se_Cat egor y	Rat e_Mul tiplie r	Con stru ction_St atus	Surv ey_St ar t_D ate	Old _Pr ope rty_T ax_I d	Total_Built_ Up_Are a	Gis_Ma p_Parc el_Id	Prop erty _Lab el	Old_Ar v	New_Arv	Arv_Diff erence	Property Tax(10%)	Wat er_T ax	Sew erag e_T ax	Old_T ax	New_T ax
8507	Dunda her a	Am arpa li Emp ire bloc k A	Suni l Kum ar And Arc hana Kum ari	Am arpa li Kum ar And Arc hana Kum ari	Main Road Vijay Nagar Ghaziabad	9953006995	Self Occupie d	1330	1330	0	1330	Pak ka	Bel ow12	2012	A-904	Resi den tial		Con stru cted	202 1-11- 21	N/A	1330	4267	09- 004	-	13885.2	0%	1388.52	0	0	-	1388.5
8508	Dunda her a	Am arpa li Emp ire bloc k A	G C Arora	Am arpa li Kum ar And Arc hana Kum ari	Main Road Vijay Nagar Ghaziabad		Rented	1650	1650	1650	0	Pak ka	Bel ow12	2012	A-1001	Resi den tial		Con stru cted	202 1-11- 21	N/A	1650	4267	10- 001	-	21532.5	0%	2153.25	0	0	-	2153.3

ZONE-3, WARD-Dundaheada(27)

Sr. No	Mohalla_Name	Govt_Plot_Id	Owner_Name	Father_Name & Husband_Name	Road Name	Mobile Number	Occupancy Status	Plot Area	Total Area On Ground Floor	Total Rented Residential Builtup Area	Total Self Residential Builtup Area	House Type	Road Width	Construction Year	House Number	House Category	Rate Multiplier	Construction Status	Survey Start Date	Old Property Tax Id	Total Builtup Area	Gis_Map_Parcels_Id	Property Label	Old Arv	New Arv	Arv_Difference	Property Tax(10%)	Water Tax	Sewerage Tax	Old Tax	New Tax
8509	Dundaheada	Amrapali Empire block A	Deepak Chaudhary	dp Singh	Amrapali Empire Main Road Vijay Nagar Ghaz	9760000232	Self Occupied	1330	1330	0	1330	Pakka	Below 12	2012	A-1002	Residential		Constructed	2021-11-21	N/A	1330	4267	10-002	-	13885.2	0%	1388.52	0	0	-	1388.5
8510	Dundaheada	Amrapali Empire block A	N/A		Amrapali Empire Main Road Vijay Nagar Ghaz		Self Occupied	1650	1650	0	1650	Pakka	Below 12	2012	A-1003	Residential		Constructed	2021-11-21	N/A	1650	4267	10-003	-	17226	0%	1722.6	0	0	-	1722.6
8511	Dundaheada	Amrapali Empire block A	Dilip		Amrapali Empire Main Road Vijay Nagar Ghaz		Rented	1330	1330	1330	0	Pakka	Below 12	2012	A-1004	Residential		Constructed	2021-11-21	N/A	1330	4267	10-004	-	17356.5	0%	1735.65	0	0	-	1735.7





ZONE-3, WARD-Dundaheada(27)

Sr. No	Mohalla_Name	Govt_Plot Id	Owner_Name	Father_Name & Husband_Name	Road Name	Mobile_Number	Occupancy Status	Plot_Area	Total_Area_On_Ground_Floor	Total_Rented_Residential_Builtup_Area	Total_Self_Residential_Builtup_Area	House_Type	Road_Width	Construction_Year	House_Number	House_Category	Rate_Multiplier	Construction_Status	Survey_Start_Date	Old_Property_Tax_Id	Total_Builtup_Area	Gis_Map_Parcel_Id	Property_Label	Old_Arv	New_Arv	Arv_Difference	Property_Tax(10%)	Water_Tax	Sewerage_Tax	Old_Tax	New_Tax
8512	Dundaheada	Amapali Empire block A	Parbir Kumar Saxena		Amapali Empire Main Road Vijay Nagar Ghaz		Rented	1650	1650	1650	0	Pakka	Below12	2012	A-1101	Residential		Constructed	2021-11-21	N/A	1650	4267	11-001	-	21532.5	0%	2153.25	0	0	-	2153.3
8513	Dundaheada	Amapali Empire block A	N/A		Amapali Empire Main Road Vijay Nagar Ghaz		Self Occupied	1330	1330	0	1330	Pakka	Below12	2012	A-1102	Residential		Constructed	2021-11-21	N/A	1330	4267	11-002	-	13885.2	0%	1388.52	0	0	-	1388.5
8514	Dundaheada	Amapali Empire block A	Devash Jana	Lt. Kanahilal Jana	Amapali Empire Main Road Vijay Nagar Ghaz	9958186602	Self Occupied	1650	1650	0	1650	Pakka	Below12	2012	A-1103	Residential		Constructed	2021-11-21	N/A	1650	4267	11-003	-	17226	0%	1722.6	0	0	-	1722.6





ZONE-3, WARD-Dundaheada(27)

Sr. No	Mohalla_Name	Govt_Plot Id	Owner_Name	Father_Name & Husband_Name	Road Name	Mobile Number	Occupancy Status	Plot Area	Total Area On Ground Floor	Total Rented Residential Builtup Area	Total Self Residential Builtup Area	House Type	Road Width	Construction Year	House Number	House Category	Rate Multiplier	Construction Status	Survey Start Date	Old Property Tax Id	Total Builtup Area	Gis_Map_Parcels_Id	Property Label	Old Arv	New Arv	Arv_Difference	Property Tax(10%)	Water Tax	Sewerage Tax	Old Tax	New Tax
8515	Dundaheada	Amrapali Empire block A	N/A		Amrapali Empire Main Road Vijay Nagar Ghaz		Self Occupied	1330	1330	0	1330	Pakka	Below 12	2012	A-1104	Residential		Constructed	2021-11-21	N/A	1330	4267	11-004	-	13885.2	0%	1388.52	0	0	-	1388.5
8516	Dundaheada	Amrapali Empire block A	N/A		Amrapali Empire Main Road Vijay Nagar Ghaz		Self Occupied	1650	1650	0	1650	Pakka	Below 12	2012	A-1201	Residential		Constructed	2021-11-21	N/A	1650	4267	12-001	-	17226	0%	1722.6	0	0	-	1722.6
8517	Dundaheada	Amrapali Empire block A	Roby		Amrapali Empire Main Road Vijay Nagar Ghaz		Rented	1330	1330	1330	0	Pakka	Below 12	2012	A-1202	Residential		Constructed	2021-11-21	N/A	1330	4267	12-002	-	17356.5	0%	1735.65	0	0	-	1735.7





ZONE-3, WARD-Dundaheada(27)

Sr. No	Mohalla_Name	Govt_Plot_Id	Owner_Name	Father_Name & Husband_Name	Road Name	Mobile Number	Occupancy Status	Plot Area	Total Area On Ground Floor	Total Rented Residential Builtup Area	Total Self Residential Builtup Area	House Type	Road Width	Construction Year	House Number	House Category	Rate Multiplier	Construction Status	Survey Start Date	Old Property Tax Id	Total Builtup Area	Gis_Map_Parcels_Id	Property Label	Old Arv	New Arv	Arv_Difference	Property Tax(10%)	Water Tax	Sewerage Tax	Old Tax	New Tax
8518	Dundaheada	Amrapali Empire block A	N/A		Amrapali Empire Main Road Vijay Nagar Ghaz		Self Occupied	1650	1650	0	1650	Pakka	Below 12	2012	A-1203	Residential		Constructed	2021-11-21	N/A	1650	4267	12-003	-	17226	0%	1722.6	0	0	-	1722.6
8519	Dundaheada	Amrapali Empire block A	N/A		Amrapali Empire Main Road Vijay Nagar Ghaz		Self Occupied	1330	1330	0	1330	Pakka	Below 12	2012	A-1204	Residential		Constructed	2021-11-21	N/A	1330	4267	12-004	-	13885.2	0%	1388.52	0	0	-	1388.5
8520	Dundaheada	Amrapali Empire block A	N/A		Amrapali Empire Main Road Vijay Nagar Ghaz		Rented	1650	1650	1650	0	Pakka	Below 12	2012	A-1301	Residential		Constructed	2021-11-21	N/A	1650	4267	13-001	-	21532.5	0%	2153.25	0	0	-	2153.3





ZONE-3, WARD-Dundaheada(27)

Sr. No	Mohalla_Name	Govt_Plot Id	Owner_Name	Father_Name & Husband_Name	Road Name	Mobile Number	Occupancy Status	Plot Area	Total Area On Ground Floor	Total Rented Residential Builtup Area	Total Self Residential Builtup Area	House Type	Road Width	Construction Year	House Number	House Category	Rate Multiplier	Construction Status	Survey Start Date	Old Property Tax Id	Total Builtup Area	Gis_Map_Parcels_Id	Property Label	Old Arv	New Arv	Arv_Difference	Property Tax(10%)	Water Tax	Sewerage Tax	Old Tax	New Tax
8521	Dundaheada	Amrapali Empire block A	N/A		Amrapali Empire Main Road Vijay Nagar Ghaz		Self Occupied	1330	1330	0	1330	Pakka	Below 12	2012	A-1302	Residential		Constructed	2021-11-21	N/A	1330	4267	13-002	-	13885.2	0%	1388.52	0	0	-	1388.5
8522	Dundaheada	Amrapali Empire block A	N/A		Amrapali Empire Main Road Vijay Nagar Ghaz		Rented	1650	1650	1650	0	Pakka	Below 12	2012	A-1303	Residential		Constructed	2021-11-21	N/A	1650	4267	13-003	-	21532.5	0%	2153.25	0	0	-	2153.3
8523	Dundaheada	Amrapali Empire block A	N/A		Amrapali Empire Main Road Vijay Nagar Ghaz		Self Occupied	1330	1330	0	1330	Pakka	Below 12	2012	A-1304	Residential		Constructed	2021-11-21	N/A	1330	4267	13-004	-	13885.2	0%	1388.52	0	0	-	1388.5





ZONE-3, WARD-Dundaheada(27)

Sr. No	Mohalla_Name	Govt_Plot Id	Owner_Name	Father_Name & Husband_Name	Road Name	Mobile Number	Occupancy Status	Plot Area	Total Area On Ground Floor	Total Rented Residential Builtup Area	Total Self Residential Builtup Area	House Type	Road Width	Construction Year	House Number	House Category	Rate Multiplier	Construction Status	Survey Start Date	Old Property Tax Id	Total Builtup Area	Gis_Map_Parcels_Id	Property Label	Old Arv	New Arv	Arv_Difference	Property Tax(10%)	Water Tax	Sewerage Tax	Old Tax	New Tax
8524	Dundaheada	Amrapali Empire block A	N/A		Amrapali Empire Main Road Vijay Nagar Ghaz		Self Occupied	1650	1650	0	1650	Pakka	Below 12	2012	A-1401	Residential		Constructed	2021-11-21	N/A	1650	4267	14-001	-	17226	0%	1722.6	0	0	-	1722.6
8525	Dundaheada	Amrapali Empire block A	N/A		Amrapali Empire Main Road Vijay Nagar Ghaz		Self Occupied	1330	1330	0	1330	Pakka	Below 12	2012	A-1402	Residential		Constructed	2021-11-21	N/A	1330	4267	14-002	-	13885.2	0%	1388.52	0	0	-	1388.5
8526	Dundaheada	Amrapali Empire block A	Arunhati Sharma		Amrapali Empire Main Road Vijay Nagar Ghaz	9212036005	Rented	1650	1650	1650	0	Pakka	Below 12	2012	A-1403	Residential		Constructed	2021-11-21	N/A	1650	4267	14-003	-	21532.5	0%	2153.25	0	0	-	2153.3





ZONE-3, WARD-Dundaheada(27)

Sr. No	Mohalla_Name	Govt_Plot Id	Owner_Name	Father_Name & Husband_Name	Road Name	Mobile Number	Occupancy Status	Plot Area	Total Area On Ground Floor	Total Rented Residential Builtup Area	Total Self Residential Builtup Area	House Type	Road Width	Construction Year	House Number	House Category	Rate Multiplier	Construction Status	Survey Start Date	Old Property Tax Id	Total Builtup Area	Gis_Map_Parcels_Id	Property Label	Old Arv	New Arv	Arv_Difference	Property Tax(10%)	Water Tax	Sewerage Tax	Old Tax	New Tax
8527	Dundaheada	Amrapali Empire block A	Anil Kumar Srivastava	Lt. k N Srivastava	Amrapali Empire Main Road Vijay Nagar Ghaz	9891189912	Self Occupied	1330	1330	0	1330	Pakka	Below 12	2012	A-1404	Residential		Constructed	2021-11-21	N/A	1330	4267	14-004	-	13885.2	0%	1388.52	0	0	-	1388.5
8528	Dundaheada	Amrapali Empire block A	N/A		Amrapali Empire Main Road Vijay Nagar Ghaz		Self Occupied	1650	1650	0	1650	Pakka	Below 12	2012	A-1501	Residential		Constructed	2021-11-21	N/A	1650	4267	15-001	-	17226	0%	1722.6	0	0	-	1722.6
8529	Dundaheada	Amrapali Empire block A	N/A		Amrapali Empire Main Road Vijay Nagar Ghaz		Self Occupied	1330	1330	0	1330	Pakka	Below 12	2012	A-1502	Residential		Constructed	2021-11-21	N/A	1330	4267	15-002	-	13885.2	0%	1388.52	0	0	-	1388.5

ZONE-3, WARD-Dundaheada(27)

Sr. No	Mohalla_Name	Govt_Plot Id	Owner_Name	Father_Name & Husband_Name	Road Name	Mobile Number	Occupancy Status	Plot Area	Total Area On Ground Floor	Total Rented Residential Builtup Area	Total Self Residential Builtup Area	House Type	Road Width	Construction Year	House Number	House Category	Rate Multiplier	Construction Status	Survey Start Date	Old Property Tax Id	Total Builtup Area	Gis_Map_Parcels_Id	Property Label	Old Arv	New Arv	Arv_Difference	Property Tax(10%)	Water Tax	Sewerage Tax	Old Tax	New Tax
8530	Dundaheada	Amrapali Empire block A	N/A		Amrapali Empire Main Road Vijay Nagar Ghaz		Self Occupied	1650	1650	0	1650	Pakka	Below 12	2012	A-1503	Residential		Constructed	2021-11-21	N/A	1650	4267	15-003	-	17226	0%	1722.6	0	0	-	1722.6
8531	Dundaheada	Amrapali Empire block A	N/A		Amrapali Empire Main Road Vijay Nagar Ghaz		Self Occupied	1330	1330	0	1330	Pakka	Below 12	2012	A-1504	Residential		Constructed	2021-11-21	N/A	1330	4267	15-004	-	13885.2	0%	1388.52	0	0	-	1388.5
8532	Dundaheada	Amrapali Empire block A	N/A		Amrapali Empire Main Road Vijay Nagar Ghaz		Rented	1658	1658	1658	0	Pakka	Below 12	2012	A-1601	Residential		Constructed	2021-11-21	N/A	1658	4267	16-001	-	21636.9	0%	2163.69	0	0	-	2163.7





ZONE-3, WARD-Dundaheada(27)

Sr. No	Mohalla_Name	Govt_Plot Id	Owner_Name	Father_Name & Husband_Name	Road Name	Mobile_Number	Occupancy_Status	Plot_Area	Total_Area_On_Ground_Floor	Total_Rented_Residential_Builtup_Area	Total_Self_Residential_Builtup_Area	House_Type	Road_Width	Construction_Year	House_Number	House_Category	Rate_Multiplier	Construction_Status	Survey_Start_Date	Old_Property_Tax_Id	Total_Builtup_Area	Gis_Map_Parcels_Id	Property_Label	Old_Arv	New_Arv	Arv_Difference	Property_Tax(10%)	Water_Tax	Sewerage_Tax	Old_Tax	New_Tax
8533	Dundaheada	Amrapali Empire block A	N/A		Amrapali Empire Main Road Vijay Nagar Ghaz		Self Occupied	1330	1330	0	1330	Pakka	Below 12	2012	A-1602	Residential		Constructed	2021-11-21	N/A	1330	4267	16-002	-	13885.2	0%	1388.52	0	0	-	1388.5
8534	Dundaheada	Amrapali Empire block A	N/A		Amrapali Empire Main Road Vijay Nagar Ghaz		Rented	1650	1650	1650	0	Pakka	Below 12	2012	A-1603	Residential		Constructed	2021-11-21	N/A	1650	4267	16-003	-	21532.5	0%	2153.25	0	0	-	2153.3
8535	Dundaheada	Amrapali Empire block A	Sunil Jha	tej Narayan jha	Amrapali Empire Main Road Vijay Nagar Ghaz	9990097844	Self Occupied	1330	1330	0	1330	Pakka	Below 12	2012	A-1604	Residential		Constructed	2021-11-21	N/A	1330	4267	16-004	-	13885.2	0%	1388.52	0	0	-	1388.5

ZONE-3, WARD-Dundaheada(27)

Sr. No	Mohalla_Name	Govt_Plot_Id	Owner_Name	Father_Name & Husband_Name	Road Name	Mobile Number	Occupancy Status	Plot Area	Total Area On Ground Floor	Total Rented Residential Builtup Area	Total Self Residential Builtup Area	House Type	Road Width	Construction Year	House Number	House Category	Rate Multiplier	Construction Status	Survey Start Date	Old Property Tax Id	Total Builtup Area	Gis_Map_Parcel_Id	Property Label	Old Arv	New Arv	Arv_Difference	Property Tax(10%)	Water Tax	Sewerage Tax	Old Tax	New Tax
8536	Dundaheada	Amrapali Empire block A	N/A		Amrapali Empire Main Road Vijay Nagar Ghaz		Self Occupied	1650	1650	0	1650	Pakka	Below 12	2012	A-1701	Residential		Constructed	2021-11-21	N/A	1650	4267	17-001	-	17226	0%	1722.6	0	0	-	1722.6
8537	Dundaheada	Amrapali Empire block A	Manish Kumar		Amrapali Empire Main Road Vijay Nagar Ghaz		Rented	1330	1330	1330	0	Pakka	Below 12	2012	A-1702	Residential		Constructed	2021-11-21	N/A	1330	4267	17-002	-	17356.5	0%	1735.65	0	0	-	1735.7
8538	Dundaheada	Amrapali Empire block A	Nee Raj Singh Nagar.		Amrapali Empire Main Road Vijay Nagar Ghaz		Rented	1650	1650	1650	0	Pakka	Below 12	2012	A-1703	Residential		Constructed	2021-11-21	N/A	1650	4267	17-003	-	21532.5	0%	2153.25	0	0	-	2153.3





ZONE-3, WARD-Dundaheada(27)

Sr. No	Mohalla_Name	Govt_Plot Id	Owner_Name	Father_Name & Husband_Name	Road Name	Mobile Number	Occupancy Status	Plot Area	Total Area On Ground Floor	Total Rented Residential Builtup Area	Total Self Residential Builtup Area	House Type	Road Width	Construction Year	House Number	House Category	Rate Multiplier	Construction Status	Survey Start Date	Old Property Tax Id	Total Builtup Area	Gis_Map_Parcels_Id	Property Label	Old Arv	New Arv	Arv_Difference	Property Tax(10%)	Water Tax	Sewerage Tax	Old Tax	New Tax
8539	Dundaheada	Amrapali Empire block A	Sudeshna	Chitranjan	Amrapali Empire Main Road Vijay Nagar Ghaz	9051499111	Self Occupied	1330	1330	0	1330	Pakka	Below 12	2012	A-1704	Residential		Constructed	2021-11-21	N/A	1330	4267	17-004	-	13885.2	0%	1388.52	0	0	-	1388.5
8540	Dundaheada	Amrapali Empire block A	Puran Miya	Lt. Sh. O N Miya	Amrapali Empire Main Road Vijay Nagar Ghaz	9810599470	Self Occupied	1650	1650	0	1650	Pakka	Below 12	2012	A-1801	Residential		Constructed	2021-11-21	N/A	1650	4267	18-001	-	17226	0%	1722.6	0	0	-	1722.6
8541	Dundaheada	Amrapali Empire block A	N/A		Amrapali Empire Main Road Vijay Nagar Ghaz		Self Occupied	1330	1330	0	1330	Pakka	Below 12	2012	A-1802	Residential		Constructed	2021-11-21	N/A	1330	4267	18-002	-	13885.2	0%	1388.52	0	0	-	1388.5





ZONE-3, WARD-Dundaheada(27)

Sr. No	Mohalla_Name	Govt_Plot Id	Owner_Name	Father_Name & Husband_Name	Road Name	Mobile Number	Occupancy Status	Plot Area	Total Area On Ground Floor	Total Rented Residential Builtup Area	Total Self Residential Builtup Area	House Type	Road Width	Construction Year	House Number	House Category	Rate Multiplier	Construction Status	Survey Start Date	Old Property Tax Id	Total Builtup Area	Gis_Map_Parcels_Id	Property Label	Old Arv	New Arv	Arv_Difference	Property Tax(10%)	Water Tax	Sewerage Tax	Old Tax	New Tax
8542	Dundaheada	Amrapali Empire block A	N/A		Amrapali Empire Main Road Vijay Nagar Ghaz		Self Occupied	1650	1650	0	1650	Pakka	Below 12	2012	A-1803	Residential		Constructed	2021-11-21	N/A	1650	4267	18-003	-	17226	0%	1722.6	0	0	-	1722.6
8543	Dundaheada	Amrapali Empire block A	P N Wali	H P wali	Amrapali Empire Main Road Vijay Nagar Ghaz	8447576167	Self Occupied	1330	1330	0	1330	Pakka	Below 12	2012	A-1804	Residential		Constructed	2021-11-21	N/A	1330	4267	18-004	-	13885.2	0%	1388.52	0	0	-	1388.5
8544	Dundaheada	Amrapali Empire block A	Suman Kumar	R S Mishra	Amrapali Empire Main Road Vijay Nagar Ghaz	9811371279	Self Occupied	1650	1650	0	1650	Pakka	Below 12	2012	A-1901	Residential		Constructed	2021-11-21	N/A	1650	4267	19-001	-	17226	0%	1722.6	0	0	-	1722.6





ZONE-3, WARD-Dundaheada(27)

Sr. No	Mohalla_Name	Govt_Plot Id	Owner_Name	Father_Name & Husband_Name	Road Name	Mobile Number	Occupancy Status	Plot Area	Total Area On Ground Floor	Total Rented Residential Builtup Area	Total Self Residential Builtup Area	House Type	Road Width	Construction Year	House Number	House Category	Rate Multiplier	Construction Status	Survey Start Date	Old Property Tax Id	Total Builtup Area	Gis_Map_Parcels_Id	Property Label	Old Arv	New Arv	Arv_Difference	Property Tax(10%)	Water Tax	Sewerage Tax	Old Tax	New Tax
8545	Dundaheada	Amrapali Empire block A	N/A		Amrapali Empire Main Road Vijay Nagar Ghaz		Self Occupied	1330	1330	0	1330	Pakka	Below 12	2012	A-1902	Residential		Constructed	2021-11-21	N/A	1330	4267	19-002	-	13885.2	0%	1388.52	0	0	-	1388.5
8546	Dundaheada	Amrapali Empire block A	N/A		Amrapali Empire Main Road Vijay Nagar Ghaz		Self Occupied	1650	1650	0	1650	Pakka	Below 12	2012	A-1903	Residential		Constructed	2021-11-21	N/A	1650	4267	19-003	-	17226	0%	1722.6	0	0	-	1722.6
8547	Dundaheada	Amrapali Empire block A	Himanshu Khurana		Amrapali Empire Main Road Vijay Nagar Ghaz		Rented	1330	1330	1330	0	Pakka	Below 12	2012	A-1904	Residential		Constructed	2021-11-21	N/A	1330	4267	19-004	-	17356.5	0%	1735.65	0	0	-	1735.7





ZONE-3, WARD-Dundaheada(27)

Sr. No	Mohalla_Name	Govt_Plot_Id	Owner_Name	Father_Name & Husband_Name	Road Name	Mobile Number	Occupancy Status	Plot Area	Total Area On Ground	Total Rented Residential Builtup Area	Total Self Residential Builtup Area	House Type	Road Width	Construction Year	House Number	House Category	Rate Multiplier	Construction Status	Survey Start Date	Old Property Tax Id	Total Builtup Area	Gis Map Parcel Id	Property Label	Old Arv	New Arv	Arv_Difference	Property Tax(10%)	Water Tax	Sewerage Tax	Old Tax	New Tax
8548	Dundaheada	near 182	N/A		Dundaheada Vijay Nagar		Self Occupied	3000	500	0	500	Pakka	Below 12	2001	Near 182	Residential		Constructed	2021-11-19	N/A	500	2958A	00-001	-	5220	0%	522	0	0	-	522
8549	Dundaheada	26	Jagjeet Singh	Jai dayal singh	Dundaheada Vijay Nagar	9953235133	Self Occupied	1400	1400	0	1400	Pakka	Below 12	2000	26	Residential		Constructed	2021-11-19	N/A	1400	2972A	00-001	-	14616	0%	1461.6	0	0	-	1461.6
8550	Dundaheada	near 26	Late Dal Chand	Late Kanahiyala Lal	Dundaheada Vijay Nagar Ghaz	9540698335	Self Occupied	600	600	0	600	Pakka	Below 12	2004	near 26	Residential		Constructed	2021-11-19	N/A	600	2986A	00-001	-	6264	0%	626.4	0	0	-	626.4
8551	Dundaheada	near 21	Vibin Tyagi	OM DUT TYA GI	Dundaheada Vijay Nagar Ghaz	7011547842	Self Occupied	1200	800	0	800	Pakka	Below 12	2010	near-21	Residential		Constructed	2021-11-19	N/A	800	2990A	00-001	-	8352	0%	835.2	0	0	-	835.2





ZONE-3, WARD-Dundaheada(27)

Sr. No	Mohalla_Name	Govt_Plot_Id	Owner_Name	Father_Name & Husband_Name	Road Name	Mobile Number	Occupancy Status	Plot Area	Total Area On Ground Floor	Total Rented Residential Builtup Area	Total Self Residential Builtup Area	House Type	Road Width	Construction Year	House Number	House Category	Rate Multiplier	Construction Status	Survey Start Date	Old Property Tax Id	Total Builtup Area	Gis_Map_Parcels_Id	Property Label	Old Arv	New Arv	Arv_Difference	Property Tax(10%)	Water Tax	Sewerage Tax	Old Tax	New Tax
8552	Dundaheada	N/A	N/A		Dundaheada Vijay Nagar		Self Occupied	400	0	0	0	Vacant Land	Below 12	0	N/A	Residential		Not Constructed	2021-12-04	N/A	0	3056A	00-001	-	1392	0%	139.2	0	0	-	139.2
8553	Dundaheada	near 171	Jagdish Tyagi		Panchsheel Crossing Vijay Nagar Ghaziabad	9910407824	Self Occupied	550	500	0	500	Other Pucca House with Microwire\Tin Sheds	Below 12	2010	Near 171	Residential		Constructed	2021-11-19	N/A	500	3072A	00-001	-	5220	0%	522	0	0	-	522
8554	Dundaheada	near 40	N/A		Dundaheada Vijay Nagar		Self Occupied	800	0	0	0	Vacant Land	Below 12	0	near-40	Residential		Not Constructed	2021-11-19	N/A	0	3084A	00-001	-	2784	0%	278.4	0	0	-	278.4

ZONE-3, WARD-Dundaheada(27)

Sr. No	Mohalla_Name	Govt_Plot Id	Owner_Name	Father_Name & Husband_Name	Road Name	Mobile Number	Occupancy Status	Plot Area	Total Area On Ground Floor	Total Rented Residential Builtup Area	Total Self Residential Builtup Area	House Type	Road Width	Construction Year	House Number	House Category	Rate Multiplier	Construction Status	Survey Start Date	Old Property Tax Id	Total Built Up Area	Gis Map Parcel Id	Property Label	Old Arv	New Arv	Arv_Difference	Property Tax(10%)	Water Tax	Sewerage Tax	Old Tax	New Tax
8555	Dundaheada	near 89	Deen Dayal Tyagi		Dundaheada Vijay Nagar Ghaz	7065730546	Self Occupied	900	900	0	900	Pakka	More than 4 Meters	2004	near 89	Residential		Constructed	2021-11-19	N/A	900	3090A	00-001	-	14148	0%	1414.8	0	0	-	1414.8
8556	Dundaheada	near 26	Ved Prakash	RAM KAL A	Dundaheada Vijay Nagar	9818980311	Self Occupied	450	450	0	850	Pakka	Below 12	2010	near 26	Mix	5	Constructed	2021-11-19	N/A	900	3101A	00-001	-	12378	0%	1237.8	0	0	-	1237.8
8557	Dundaheada	92	Vajid Ali	sutaramahmad	Dundaheada Vijay Nagar	8700556834	Self Occupied	1000	1000	0	1000	Pakka	Below 12	2000	92	Residential		Constructed	2021-12-04	N/A	1000	3118A	00-001	-	10440	0%	1044	0	0	-	1044
8558	Dundaheada	N/A	N/A		Dundaheada Vijay Nagar		Self Occupied	400	400	0	400	Pakka	Below 12	2018	N/A	Residential		Constructed	2021-12-04	N/A	400	3119A	00-001	-	4176	0%	417.6	0	0	-	417.6





ZONE-3, WARD-Dundaheada(27)

Sr. No	Mohalla_Name	Govt_Plot_Id	Owner_Name	Father_Name & Husband_Name	Road Name	Mobile Number	Occupancy Status	Plot Area	Total Area On Ground Floor	Total Rented Residential Builtup Area	Total Self Residential Builtup Area	House Type	Road Width	Construction Year	House Number	House Category	Rate Multiplier	Construction Status	Survey Start Date	Old Property Tax Id	Total Built Up Area	Gis Map Parcel Id	Property Label	Old Arv	New Arv	Arv Difference	Property Tax(10%)	Water Tax	Sewerage Tax	Old Tax	New Tax
8559	Dundaheada	90	Irasahad	Shokat Ali	Dundaheada Vijay Nagar	9718521208	Self Occupied	900	900	0	900	Pakka	Below 12	2006	90	Residential		Constructed	2021-12-04	N/A	900	3121A	00-001	-	9396	0%	939.6	0	0	-	939.6
8560	Dundaheada	near by 90	Azad	DILSAD	Dundaheada Vijay Nagar		Self Occupied	750	750	0	750	Pakka	Below 12	2000	near by 90	Residential		Constructed	2021-12-04	N/A	750	3121B	00-001	-	7830	0%	783	0	0	-	783
8561	Dundaheada	N/A	Surendra Tyagi	Raghuveer Tyagi	Dundaheada Vijay Nagar Ghaz	7011160033	Self Occupied	1200	1200	0	2400	Pakka	Below 12	2005	N/A	Residential		Constructed	2021-12-04	N/A	2400	3134A	00-001	-	25056	0%	2505.6	0	0	-	2505.6
8562	Dundaheada	near 145	Vedprakash	ramkala	Dundaheada Vijay Nagar		Self Occupied	600	600	0	1200	Pakka	Below 12	2010	near 145	Residential		Constructed	2021-11-19	N/A	1200	3140A	00-001	-	12528	0%	1252.8	0	0	-	1252.8





ZONE-3, WARD-Dundaheada(27)

Sr. No	Mohalla_Name	Govt_Plot_Id	Owner_Name	Father_Name & Husband_Name	Road Name	Mobile Number	Occupancy Status	Plot Area	Total Area On Ground Floor	Total Rented Residential Builtup Area	Total Self Residential Builtup Area	House Type	Road Width	Construction Year	House Number	House Category	Rate Multiplier	Construction Status	Survey Start Date	Old Property Tax Id	Total Built Up Area	Gis_Map_Parcels_Id	Property Label	Old Arv	New Arv	Arv_Difference	Property Tax(10%)	Water Tax	Sewerage Tax	Old Tax	New Tax
8563	Dundaheada	near 144	Najreen	Late Yasin Khan	Dundaheada Vijay Nagar	8800762191	Self Occupied	800	800	0	800	Pakka	Below 12	2006	near 144	Residential		Constructed	2021-12-04	N/A	800	3150A	00-001	-	8352	0%	835.2	0	0	-	835.2
8564	Dundaheada	near 67	Dharmvir Singh	Chetram	Dundaheada Vijay Nagar		Self Occupied	700	700	0	700	Pakka	Twelve to 24	2004	near 67	Residential		Constructed	2021-11-19	N/A	700	3159Z	00-001	-	9240	0%	924	0	0	-	924
8565	Dundaheada	near 171	N/A		Dundaheada Vijay Nagar		Self Occupied	1800	1400	0	1400	Pakka	Below 12	2000	near 171	Residential		Constructed	2021-11-19	N/A	1400	3166A	00-001	-	9912	0%	991.2	0	0	-	991.2
8566	Dundaheada	near 40	Sanju Tyagi	Shadram	Dundaheada Vijay Nagar		Self Occupied	1000	400	0	0	Pakka	Below 12	2001	near 40	Non Residential	5	Constructed	2021-11-19	N/A	400	3177A	00-001	-	27144	0%	2714.4	0	0	-	2714.4
8567	Dundaheada	NEAR-89	Raj Pal	AMICHAND	Dundaheada Vijay Nagar	9871683469	Self Occupied	800	800	0	1500	Pakka	Below 12	2010	near-89	Mix	5	Constructed	2021-11-19	N/A	1600	3179A	00-001	-	22668	0%	2266.8	0	0	-	2266.8

ZONE-3, WARD-Dundaheada(27)

Sr. No	Mohalla_Name	Govt_Plot_Id	Owner_Name	Father_Name & Husband_Name	Road Name	Mobile Number	Occupancy Status	Plot Area	Total Area On Ground Floor	Total Rented Residential Builtup Area	Total Self Residential Builtup Area	House Type	Road Width	Construction Year	House Number	House Category	Rate Multiplier	Construction Status	Survey Start Date	Old Property Tax Id	Total Built Up Area	Gis Map Parcel Id	Property Label	Old Arv	New Arv	Arv_Difference	Property Tax(10%)	Water Tax	Sewerage Tax	Old Tax	New Tax
8568	Dundaheada	near 71	Mumtiaz Ali	Smile Khan	Dundaheada Vijay Nagar	9315722232	Self Occupied	800	800	0	800	Pakka	Below 12	2010	near 71	Residential		Constructed	2021-11-19	N/A	800	3184A	00-001	-	8352	0%	835.2	0	0	-	835.2
8569	Dundaheada	NEAR-26	Rakesh Kumar	LAL CHAND	Dundaheada Vijay Nagar	8587883728	Self Occupied	800	800	0	800	Pakka	Below 12	2010	near-26	Residential		Constructed	2021-11-19	N/A	800	3197Z	00-001	-	8352	0%	835.2	0	0	-	835.2
8570	Dundaheada	near 26	Hukum Chand	CHANDER BHAN	Dundaheada Vijay Nagar	9310063065	Self Occupied	700	700	0	1400	Pakka	Below 12	2014	near-26	Residential		Constructed	2021-11-19	N/A	1400	3198A	00-001	-	14616	0%	1461.6	0	0	-	1461.6
8571	Dundaheada	N/A	Satish	Late Sant Ram	Panchsheel Crossing Vijay Nagar		Self Occupied	450	450	0	450	Pakka	Below 12	2006	N/A	Residential		Constructed	2021-11-16	N/A	450	3211A	00-001	-	4698	0%	469.8	0	0	-	469.8





ZONE-3, WARD-Dundaheada(27)

Sr. No	Mohalla_Name	Govt_Plot Id	Owner_Name	Father_Name & Husband_Name	Road Name	Mobile Number	Occupancy Status	Plot Area	Total Area On Ground Floor	Total Rented Residential Builtup Area	Total Self Residential Builtup Area	House Type	Road Width	Construction Year	House Number	House Category	Rate Multiplier	Construction Status	Survey Start Date	Old Property Tax Id	Total Built Up Area	Gis_Map_Parcel_Id	Property Label	Old Arv	New Arv	Arv_Difference	Property Tax(10%)	Water Tax	Sewerage Tax	Old Tax	New Tax
8572	Dundahera	near 173	Devender Singh	dharasingh	Panchsheel Crossing Vijay Nagar	7678356157	Self Occupied	600	600	0	1100	Pakka	Below 12	2008	near 173	Mix	5	Constructed	2021-11-16	N/A	1200	3261A	00-001	-	18492	0%	1849.2	0	0	-	1849.2
8573	Dundahera	78	Ram Avtar Tyagi	Late Gajraj Tyagi	Panchsheel Crossing Vijay Nagar	9268764920	Self Occupied	800	800	0	800	Pakka	Below 12	2006	78	Residential		Constructed	2021-11-17	N/A	800	3264A	00-001	-	8352	0%	835.2	0	0	-	835.2
8574	Dundahera	near 97	N/A		Panchsheel Crossing Vijay Nagar		Self Occupied	900	900	0	900	Pakka	Below 12	2006	near 97	Residential		Constructed	2021-11-16	N/A	900	3278A	00-001	-	9396	0%	939.6	0	0	-	939.6





ZONE-3, WARD-Dundaheada(27)

Sr. No	Mohalla_Name	Govt_Plot_Id	Owner_Name	Father_Name & Husband_Name	Road Name	Mobile Number	Occupancy Status	Plot Area	Total Area On Ground Floor	Total Rented Residential Builtup Area	Total Self Residential Builtup Area	House Type	Road Width	Construction Year	House Number	House Category	Rate Multiplier	Construction Status	Survey Start Date	Old Property Tax Id	Total Built Up Area	Gis Map Parcel Id	Property Label	Old Arv	New Arv	Arv Difference	Property Tax(10%)	Water Tax	Sewerage Tax	Old Tax	New Tax
8575	Dundaheada	near 97	Badri Prasad		Panchsheel Crossing Vijay Nagar		Self Occupied	900	900	0	900	Pakka	Below 12	2006	55	Residential		Constructed	2021-11-16	N/A	900	3278B	00-001	-	9396	0%	939.6	0	0	-	939.6
8576	Dundaheada	near 50	Nishant Tyagi	Virendra Tyagi	Dundaheada Crossing Vijay Nagar	7011833179	Self Occupied	900	900	0	1800	Pakka	Below 12	2000	near 50	Residential		Constructed	2021-11-17	N/A	1800	3285A	00-001	-	18792	0%	1879.2	0	0	-	1879.2
8577	Dundaheada	near 728	N/A		Panchsheel Crossing Vijay Nagar		Self Occupied	450	0	0	0	Vacant Land	Below 12	0	near 728	Residential		Not Constructed	2021-11-17	N/A	0	3292A	00-001	-	1566	0%	156.6	0	0	-	156.6
8578	Dundaheada	near 50	Balram Tyagi	Late Indraj Tyagi	Panchsheel Crossing Vijay Nagar		Self Occupied	800	800	0	800	Pakka	Below 12	2006	near 50	Residential		Constructed	2021-11-17	N/A	800	3295A	00-001	-	8352	0%	835.2	0	0	-	835.2





ZONE-3, WARD-Dundaheada(27)

Sr. No	Mohalla_Name	Govt_Plot Id	Owner_Name	Father_Name & Husband_Name	Road Name	Mobile Number	Occupancy Status	Plot Area	Total Area On Ground Floor	Total Rented Residential Builtup Area	Total Self Residential Builtup Area	House Type	Road Width	Construction Year	House Number	House Category	Rate Multiplier	Construction Status	Survey Start Date	Old Property Tax Id	Total Built Up Area	Gis Map Parcel Id	Property Label	Old Arv	New Arv	Arv Difference	Property Tax(10%)	Water Tax	Sewerage Tax	Old Tax	New Tax
8579	Dundaheada	797	Pawan Sharma	Late Ramavtar Sharma	Panchsheel Crossing Vijay Nagar Ghaz		Self Occupied	450	450	0	900	Pakka	Below 12	2006	797	Residential		Constructed	2021-11-17	N/A	900	3297A	00-001	-	9396	0%	939.6	0	0	-	939.6
8580	Dundaheada	88	Krishan Pal	Manchand	Panchsheel Crossing Vijay Nagar		Self Occupied	450	450	0	900	Pakka	Below 12	2006	88	Residential		Constructed	2021-11-17	N/A	900	3298A	00-001	-	9396	0%	939.6	0	0	-	939.6
8581	Dundaheada	188	Meehta	Sanjay	Dundaheada Vijay Nagar		Self Occupied	600	600	0	600	Pakka	Below 12	2019	188	Residential		Constructed	2021-12-04	N/A	600	3325A	00-001	-	6264	0%	626.4	0	0	-	626.4
8582	Dundaheada	near 185	Sashi Devi	Devender Kumar	Dundaheada Vijay Nagar Ghaz		Self Occupied	450	450	0	900	Pakka	Below 12	2006	near 185	Residential		Constructed	2021-12-04	N/A	900	3330A	00-001	-	9396	0%	939.6	0	0	-	939.6

ZONE-3, WARD-Dundaheada(27)

Sr. No	Mohalla_Name	Govt_Plot Id	Owner_Name	Father_Name & Husband_Name	Road Name	Mobile Number	Occupancy Status	Plot Area	Total Area On Ground Floor	Total Rented Residential Builtup Area	Total Self Residential Builtup Area	House Type	Road Width	Construction Year	House Number	House Category	Rate Multiplier	Construction Status	Survey Start Date	Old Property Tax Id	Total Built Up Area	Gis Map Parcel Id	Property Label	Old Arv	New Arv	Arv_Difference	Property Tax(10%)	Water Tax	Sewerage Tax	Old Tax	New Tax
8583	Dundaheada	N/A	Vinod		Dundaheada Vijay Nagar		Rented	900	550	550	0	Pakka	Below 12	2000	N/A	Residential		Constructed	2021-12-04	N/A	550	3342A	00-001	-	5742	0%	574.2	0	0	-	574.2
8584	Dundaheada	N/A	Narendra Kumar	DAL CHAND	Dundaheada Vijay Nagar Ghaz	8882221610	Self Occupied	900	900	0	1800	Pakka	Below 12	2000	N/A	Residential		Constructed	2021-12-04	N/A	1800	3372A	00-001	-	18792	0%	1879.2	0	0	-	1879.2
8585	Dundaheada	NEAR-229	Satyaprakash	GAN GA SAR AN	Dundaheada Vijay Nagar	9971882021	Self Occupied	1500	1500	0	3000	Pakka	Below 12	2019	near-93	Residential		Constructed	2021-11-19	N/A	3000	3381A	00-001	-	31320	0%	3132	0	0	-	3132
8586	Dundaheada	near 182	N/A		Dundaheada Vijay Nagar		Self Occupied	2200	2200	0	2200	Pakka	Below 12	2014	near 93	Residential		Constructed	2021-11-19	N/A	2200	3381B	00-001	-	7656	0%	765.6	0	0	-	765.6





ZONE-3, WARD-Dundaheada(27)

Sr. No	Mohalla_Name	Govt_Plot Id	Owner_Name	Father_Name & Husband_Name	Road Name	Mobile Number	Occupancy Status	Plot Area	Total Area On Ground Floor	Total Rented Residential Builtup Area	Total Self Residential Builtup Area	House Type	Road Width	Construction Year	House Number	House Category	Rate Multiplier	Construction Status	Survey Start Date	Old Property Tax Id	Total Builtup Area	Gis_Map Parcel Id	Property Label	Old Arv	New Arv	Arv_Difference	Property Tax(10%)	Water Tax	Sewerage Tax	Old Tax	New Tax
8587	Dundaheada	near 180	Sushil Tyagi	Late Haridwar Lal Tyagi	Dundaheada Vijayar Ghaziabad	7838872806	Self Occupied	400	400	0	400	Pakka	Below 12	2006	near 180	Residential		Constructed	2021-12-04	N/A	400	3387A	00-001	-	4176	0%	417.6	0	0	-	417.6
8588	Dundaheada	N/A	Nishu Tyagi	Harish Tyagi	Dundaheada Vijayar Nagar		Self Occupied	500	500	0	1000	Pakka	Below 12	2005	N/A	Residential		Constructed	2021-12-04	N/A	1000	3388A	00-001	-	10440	0%	1044	0	0	-	1044
8589	Dundaheada	near 16	Late Chandram	Late Shadram	Dundaheada Vijayar Ghaziabad	9716816304	Self Occupied	900	900	0	900	Pakka	Below 12	2006	near 16	Residential		Constructed	2021-12-04	N/A	900	3412A	00-001	-	9396	0%	939.6	0	0	-	939.6

ZONE-3, WARD-Dundaheada(27)

Sr. No	Mohalla_Name	Govt_Plot_Id	Owner_Name	Father_Name & Husband_Name	Road Name	Mobile Number	Occupancy Status	Plot Area	Total Area On Ground Floor	Total Rented Residential Builtup Area	Total Self Residential Builtup Area	House Type	Road Width	Construction Year	House Number	House Category	Rate Multiplier	Construction Status	Survey Start Date	Old Property Tax Id	Total Builtup Area	Gis Map Parcel Id	Property Label	Old Arv	New Arv	Arv Difference	Property Tax(10%)	Water Tax	Sewerage Tax	Old Tax	New Tax
8590	Dundahera	N/A	N/A		Dundahe ra Vijay Nagar		Self Occu pied	500	0	0	0	Vacant Land	Below 12	0	N/A	Resi den tial		Not Con stru cted	202 1-12- 04	N/A	0	3415A	00- 001	-	1740	0%	174	0	0	-	174
8591	Dundahera	N/A	Duli Chand	hari singh	Dundahe ra Vijay Nagar	9810462227	Self Occu pied	600	600	0	800	Pak ka	Below 12	2010	N/A	Resi den tial		Con stru cted	202 1-12- 04	N/A	800	3415B	00- 001	-	8352	0%	835.2	0	0	-	835.2
8592	Dundahera	near 58	Sam odh Tyagi		Panc hshe el Cros sing Vijay Nagar		Self Occu pied	450	450	0	900	Pak ka	Below 12	2006	near 58	Resi den tial		Con stru cted	202 1-11- 17	N/A	900	3433A	00- 001	-	9396	0%	939.6	0	0	-	939.6
8593	Dundahera	near 728	Dev ender Kumar	yadram	Panc hshe el Cros sing Vijay Nagar	9310661548	Self Occu pied	450	450	0	900	Pak ka	Below 12	2001	near 728	Resi den tial		Con stru cted	202 1-11- 17	N/A	900	3434A	00- 001	-	9396	0%	939.6	0	0	-	939.6





ZONE-3, WARD-Dundaheada(27)

Sr. No	Mohalla_Name	Govt_Plot_Id	Owner_Name	Father_Name & Husband_Name	Road Name	Mobile Number	Occupancy Status	Plot Area	Total Area On Ground Floor	Total Rented Residential Builtup Area	Total Self Residential Builtup Area	House Type	Road Width	Construction Year	House Number	House Category	Rate Multiplier	Construction Status	Survey Start Date	Old Property Tax Id	Total Builtup Area	Gis Map Parcel Id	Property Label	Old Arv	New Arv	Arv Difference	Property Tax(10%)	Water Tax	Sewerage Tax	Old Tax	New Tax
8594	Dundaheada	53	Suresh Devi	Late Khim Chand	Panchsheel Crossing Vijay Nagar		Self Occupied	900	900	0	900	Pakka	Below 12	2006	53	Residential		Constructed	2021-11-17	N/A	900	3438A	00-001	-	9396	0%	939.6	0	0	-	939.6
8595	Dundaheada	N/A	Kabruddeen	ALH A RAJI	Dundaheada Vijay Nagar	9999783314	Self Occupied	700	700	0	1400	Pakka	Below 12	2000	N/A	Residential		Constructed	2021-11-17	N/A	1400	3461A	00-001	-	14616	0%	1461.6	0	0	-	1461.6
8596	Dundaheada	near 113	Jaswant		Panchsheel Crossing Vijay Nagar		Self Occupied	500	500	0	500	Pakka	Below 12	2006	near 113	Residential		Constructed	2021-11-17	N/A	500	3472A	00-001	-	5220	0%	522	0	0	-	522
8597	Dundaheada	151	Santosh Devi	Jugalishor	Panchsheel Crossing Vijay Nagar	9310495356	Self Occupied	900	900	0	1800	Pakka	Below 12	2019	151	Residential		Constructed	2021-11-17	N/A	1800	3480A	00-001	-	18792	0%	1879.2	0	0	-	1879.2

ZONE-3, WARD-Dundaheada(27)

Sr. No	Mohalla_Name	Govt_Plot Id	Owner_Name	Father_Name & Husband_Name	Road Name	Mobile Number	Occupancy Status	Plot Area	Total Area On Ground Floor	Total Rented Residential Builtup Area	Total Self Residential Builtup Area	House Type	Road Width	Construction Year	House Number	House Category	Rate Multiplier	Construction Status	Survey Start Date	Old Property Tax Id	Total Built Up Area	Gis Map Parcel Id	Property Label	Old Arv	New Arv	Arv Difference	Property Tax(10%)	Water Tax	Sewerage Tax	Old Tax	New Tax
8598	Dundaheada	152	Mukash	Late . hoshiyar Singh	Panchsheel Crossing Vijay Nagar		Self Occupied	400	400	0	400	Pakka	Below 12	2006	152	Residential		Constructed	2021-11-17	N/A	400	3481A	00-001	-	4176	0%	417.6	0	0	-	417.6
8599	Dundaheada	129	Munni Devi	Arun Kumar	Panchsheel Crossing Vijay Nagar	9899525669	Self Occupied	400	400	0	400	Pakka	Below 12	2006	129	Residential		Constructed	2021-11-17	N/A	400	3482A	00-001	-	4176	0%	417.6	0	0	-	417.6
8600	Dundaheada	N/A	Sonu		Dundaheada Vijay Nagar		Rented	450	450	900	0	Pakka	Below 12	2000	near 130	Residential		Constructed	2021-11-17	N/A	900	3503A	00-001	-	9396	0%	939.6	0	0	-	939.6
8601	Dundaheada	N/A	Sonu		Dundaheada Vijay Nagar		Self Occupied	1600	1600	0	2800	Pakka	Below 12	2000	N/A	Residential		Constructed	2021-11-17	N/A	2800	3504A	00-001	-	29232	0%	2923.2	0	0	-	2923.2





ZONE-3, WARD-Dundaheada(27)

Sr. No	Mohalla_Name	Govt_Plot Id	Owner_Name	Father_Name & Husband_Name	Road Name	Mobile_Number	Occupancy Status	Plot_Area	Total_Area_On_Ground_Floor	Total_Rented_Residential_Builtup_Area	Total_Self_Residential_Builtup_Area	House_Type	Road_Width	Construction_Year	House_Number	House_Category	Rate_Multiplier	Construction_Status	Survey_Start_Date	Old_Property_Tax_Id	Total_Builtup_Area	Gis_Map_Parcels_Id	Property_Label	Old_Arv	New_Arv	Arv_Difference	Property_Tax(10%)	Water_Tax	Sewerage_Tax	Old_Tax	New_Tax
8602	Dundaheada	N/A	Sudhir Sharma	yadramsharma	Panchsheel Crossing Vijay Nagar	9958545710	Self Occupied	900	900	0	900	Pakka	Below12	2009	N/A	Residential		Constructed	2021-11-17	N/A	900	3505A	00-001	-	9396	0%	939.6	0	0	-	939.6
8603	Dundaheada	N/A	Taravati	Ramnath Tyagi	Dundaheada Crossing Vijay Nagar		Self Occupied	4500	450	0	450	Pakka	Below12	2000	N/A	Residential		Constructed	2021-11-17	N/A	450	3507A	00-001	-	4698	0%	469.8	0	0	-	469.8
8604	Dundaheada	near 161	Sher Singh		Panchsheel Crossing Vijay Nagar		Self Occupied	450	450	0	900	Pakka	Below12	2001	near 161	Residential		Constructed	2021-11-17	N/A	900	3514B	00-001	-	9396	0%	939.6	0	0	-	939.6
8605	Dundaheada	near 728	N/A		Panchsheel Crossing Vijay Nagar		Self Occupied	1600	1600	0	3200	Pakka	Below12	2008	near 728	Residential		Constructed	2021-11-17	N/A	3200	3515A	00-001	-	33408	0%	3340.8	0	0	-	3340.8

ZONE-3, WARD-Dundaheada(27)

Sr. No	Mohalla_Name	Govt_Plot_Id	Owner_Name	Father_Name & Husband_Name	Road Name	Mobile_Number	Occupancy_Status	Plot_Area	Total_Area_On_Ground_Floor	Total_Rented_Residential_Builtup_Area	Total_Self_Residential_Builtup_Area	House_Type	Road_Width	Construction_Year	House_Number	House_Category	Rate_Multiplier	Construction_Status	Survey_Start_Date	Old_Property_Tax_Id	Total_Builtup_Area	Gis_Map_Parcels_Id	Property_Label	Old_Arv	New_Arv	Arv_Difference	Property_Tax(10%)	Water_Tax	Sewerage_Tax	Old_Tax	New_Tax
8606	Dundaheada	N/A	Suman Davi	Kishri Lal	Dundaheada Vijay Nagar	8800247041	Self Occupied	550	550	0	1100	Pakka	Below12	2000	N/A	Residential		Constructed	2021-11-17	N/A	1100	3534A	00-001	-	11484	0%	1148.4	0	0	-	1148.4
8607	Dundaheada	near 161A	N/A		Dundaheada Vijay Nagar		Self Occupied	450	450	0	450	Pakka	Below12	2001	near 161A	Residential		Constructed	2021-11-19	N/A	450	3536A	00-001	-	4698	0%	469.8	0	0	-	469.8
8608	Dundaheada	near 182	N/A		Dundaheada Vijay Nagar		Self Occupied	500	0	0	0	Vacant Land	Below12	0	near 182	Residential		Not Constructed	2021-11-19	N/A	0	3540A	00-001	-	1740	0%	174	0	0	-	174
8609	Dundaheada	near 226	Mithlesh	Rajveer Singh	Dundaheada Vijay Nagar	9958991863	Self Occupied	900	900	0	900	Pakka	Below12	2012	near-226	Residential		Constructed	2021-11-19	N/A	900	3550B	00-001	-	9396	0%	939.6	0	0	-	939.6
8610	Dundaheada	near-229	N/A		Dundaheada Vijay Nagar		Self Occupied	550	550	0	1550	Pakka	Below12	2016	near-229	Residential		Constructed	2021-11-19	N/A	1550	3552A	00-001	-	16182	0%	1618.2	0	0	-	1618.2





ZONE-3, WARD-Dundaheada(27)

Sr. No	Mohalla_Name	Govt_Plot_Id	Owner_Name	Father_Name & Husband_Name	Road Name	Mobile Number	Occupancy Status	Plot Area	Total Area On Ground Floor	Total Rented Residential Builtup Area	Total Self Residential Builtup Area	House Type	Road Width	Construction Year	House Number	House Category	Rate Multiplier	Construction Status	Survey Start Date	Old Property Tax Id	Total Built Up Area	Gis_Map_Parcel_Id	Property Label	Old Arv	New Arv	Arv_Difference	Property Tax(10%)	Water Tax	Sewerage Tax	Old Tax	New Tax
8611	Dundahera	near 721	Shiv Dutt		Dundahe ra Vijay Nagar		Self Occu pie d	500	500	0	900	Pak ka	Belo w12	2004	near 721	Resi den tial		Con stru cted	202 1-11- 19	N/A	900	3552B	00- 001	-	9396	0%	939.6	0	0	-	939.6
8612	Dundahera	95	Brijesh Tyagi	Late Om Tyagi	Dundahe ra Vijay Nagar	9958071041	Self Occu pie d	900	900	0	900	Pak ka	Belo w12	2005	near 95	Resi den tial		Con stru cted	202 1-11- 18	N/A	900	3558A	00- 001	-	9396	0%	939.6	0	0	-	939.6
8613	Dundahera	near 229	N/A		Dundahe ra Vijay Nagar		Self Occu pie d	450	450	0	450	Pak ka	Belo w12	2008	near- 229	Resi den tial		Con stru cted	202 1-11- 18	N/A	450	3561A	00- 001	-	4698	0%	469.8	0	0	-	469.8
8614	Dundahera	N/A	N/A		Dundahe ra Vijay Nagar		Self Occu pie d	600	600	0	600	Pak ka	Belo w12	2000	N/A	Resi den tial		Con stru cted	202 1-11- 18	N/A	600	3564A	00- 001	-	6264	0%	626.4	0	0	-	626.4





ZONE-3, WARD-Dundaheada(27)

Sr. No	Mohalla_Name	Govt_Plot Id	Owner_Name	Father_Name & Husband_Name	Road Name	Mobile Number	Occupancy Status	Plot Area	Total Area On Ground Floor	Total Rented Residential Builtup Area	Total Self Residential Builtup Area	House Type	Road Width	Construction Year	House Number	House Category	Rate Multiplier	Construction Status	Survey Start Date	Old Property Tax Id	Total Built Up Area	Gis_Map_Parcels_Id	Property Label	Old Arv	New Arv	Arv_Difference	Property Tax(10%)	Water Tax	Sewerage Tax	Old Tax	New Tax
8615	Dundaheada	near 586	N/A		Panchsheel Crossing Vijay Nagar		Self Occupied	450	450	0	900	Pakka	Below 12	2006	near 586	Residential		Constructed	2021-11-17	N/A	900	3582A	00-001	-	9396	0%	939.6	0	0	-	939.6
8616	Dundaheada	near 586	Khem Chandu	Late Chandu	Panchsheel Crossing Vijay Nagar		Self Occupied	500	500	0	500	Pakka	Below 12	2006	near 586	Residential		Constructed	2021-11-17	N/A	500	3586A	00-001	-	5220	0%	522	0	0	-	522
8617	Dundaheada	near 840	N/A		Dundaheada Crossing Vijay Nagar		Self Occupied	450	450	0	450	Pakka	Below 12	2009	near 840	Residential		Constructed	2021-11-18	N/A	450	3590A	00-001	-	3186	0%	318.6	0	0	-	318.6
8618	Dundaheada	near 2	Mukesh Kumar	Kalaram	Dundaheada Crossing Vijay Nagar	9540257086	Self Occupied	450	450	0	900	Pakka	Below 12	2005	near 2	Residential		Constructed	2021-11-18	N/A	900	3591A	00-001	-	9396	0%	939.6	0	0	-	939.6





ZONE-3, WARD-Dundaheada(27)

Sr. No	Mohalla_Name	Govt_Plot_Id	Owner_Name	Father_Name & Husband_Name	Road Name	Mobile Number	Occupancy Status	Plot Area	Total Area On Ground Floor	Total Rented Residential Builtup Area	Total Self Residential Builtup Area	House Type	Road Width	Construction Year	House Number	House Category	Rate Multiplier	Construction Status	Survey Start Date	Old Property Tax Id	Total Built Up Area	Gis Map Parcel Id	Property Label	Old Arv	New Arv	Arv_Difference	Property Tax(10%)	Water Tax	Sewerage Tax	Old Tax	New Tax
8619	Dundahera	near 188	N/A		Panchsheel Crossing Vijay Nagar		Self Occupied	700	700	0	2100	Pakka	Below 12	2006	near 188	Residential		Constructed	2021-11-17	N/A	2100	3614A	00-001	-	21924	0%	2192.4	0	0	-	2192.4
8620	Dundahera	near 840	N/A		Dundaheera Vijay Nagar		Self Occupied	450	450	0	900	Pakka	Below 12	2010	near-840	Residential		Constructed	2021-11-18	N/A	900	3615A	00-001	-	9396	0%	939.6	0	0	-	939.6
8621	Dundahera	near 23	Rishi Raj	TEJ RAM	Dundaheera Vijay Nagar		Self Occupied	450	450	0	450	Pakka	Below 12	2010	near-23	Residential		Constructed	2021-11-18	N/A	450	3634A	00-001	-	4698	0%	469.8	0	0	-	469.8
8622	Dundahera	near 23	N/A		Dundaheera Vijay Nagar		Self Occupied	450	0	0	0	Vacant Land	Below 12	0	near-23	Residential		Not Constructed	2021-11-18	N/A	0	3635A	00-001	-	1566	0%	156.6	0	0	-	156.6





ZONE-3, WARD-Dundaheada(27)

Sr. No	Mohalla_Name	Govt_Plot_Id	Owner_Name	Father_Name & Husband_Name	Road Name	Mobile Number	Occupancy Status	Plot Area	Total Area On Ground Floor	Total Rented Residential Builtup Area	Total Self Residential Builtup Area	House Type	Road Width	Construction Year	House Number	House Category	Rate Multiplier	Construction Status	Survey Start Date	Old Property Tax Id	Total Built Up Area	Gis_Map_Parcel_Id	Property Label	Old Arv	New Arv	Arv_Difference	Property Tax(10%)	Water Tax	Sewerage Tax	Old Tax	New Tax
8623	Dundahera	near 145	Surender Singh	mulchand	Dundahe ra Vijay Nagar	8800187524	Self Occupied	450	450	0	450	Pakka	Below 12	2009	near 145	Residential		Constructed	2021-11-18	N/A	450	3643A	00-001	-	4698	0%	469.8	0	0	-	469.8
8624	Dundahera	840	Kiran Saude	Rakesh Saude	Dundahe ra Vijay Nagar		Self Occupied	550	550	0	1650	Pakka	Below 12	2015	840	Residential		Constructed	2021-11-18	N/A	1650	3643B	00-001	-	17226	0%	1722.6	0	0	-	1722.6
8625	Dundahera	near 23	N/A		Dundahe ra Vijay Nagar		Self Occupied	450	450	0	450	Pakka	Below 12	2014	near 23	Residential		Constructed	2021-11-18	N/A	450	3644A	00-001	-	4698	0%	469.8	0	0	-	469.8
8626	Dundahera	near 23	Sunita Devi		Dundahe ra Vijay Nagar		Self Occupied	650	650	0	650	Pakka	Below 12	2020	near 23	Residential		Constructed	2021-11-18	N/A	650	3646A	00-001	-	6786	0%	678.6	0	0	-	678.6





ZONE-3, WARD-Dundaheada(27)

Sr. No	Mohalla_Name	Govt_Plot Id	Owner_Name	Father_Name & Husband_Name	Road Name	Mobile Number	Occupancy Status	Plot Area	Total Area On Ground Floor	Total Rented Residential Builtup Area	Total Self Residential Builtup Area	House Type	Road Width	Construction Year	House Number	House Category	Rate Multiplier	Construction Status	Survey Start Date	Old Property Tax Id	Total Built Up Area	Gis Map Parcel Id	Property Label	Old Arv	New Arv	Arv_Difference	Property Tax(10%)	Water Tax	Sewerage Tax	Old Tax	New Tax
8627	Dundaheada	Near 145	Mangey Ram	Late kuday Singh	Dundaheada Vijay Nagar Ghaz	8802713001	Self Occupied	900	900	0	1800	Pakka	Below 12	2005	near 145	Residential		Constructed	2021-11-18	N/A	1800	3647A	00-001	-	18792	0%	1879.2	0	0	-	1879.2
8628	Dundaheada	207	Sanjay Kumar	AAT AR SINGH	Dundaheada Vijay Nagar	8700151884	Self Occupied	400	400	0	400	Pakka	Below 12	2000	207	Residential		Constructed	2021-11-18	N/A	400	3653A	00-001	-	4176	0%	417.6	0	0	-	417.6
8629	Dundaheada	near 840	Om Prakash	late sumarta	Dundaheada Vijay Nagar	9958845281	Self Occupied	500	500	0	1000	Pakka	Below 12	2005	near 840	Residential		Constructed	2021-11-18	N/A	1000	3653B	00-001	-	10440	0%	1044	0	0	-	1044
8630	Dundaheada	NEAR-204	Bhargmal	RAZARA M	Dundaheada Vijay Nagar	9560644024	Self Occupied	1000	1000	0	1000	Pakka	Below 12	2010	NEAR-204	Residential		Constructed	2021-11-18	N/A	1000	3654A	00-001	-	10440	0%	1044	0	0	-	1044

ZONE-3, WARD-Dundaheada(27)

Sr. No	Mohalla_Name	Govt_Plot_Id	Owner_Name	Father_Name & Husband_Name	Road Name	Mobile Number	Occupancy Status	Plot Area	Total Area On Ground Floor	Total Rented Residential Builtup Area	Total Self Residential Builtup Area	House Type	Road Width	Construction Year	House Number	House Category	Rate Multiplier	Construction Status	Survey Start Date	Old Property Tax Id	Total Built Up Area	Gis_Map_Parcel_Id	Property Label	Old Arv	New Arv	Arv_Difference	Property Tax(10%)	Water Tax	Sewerage Tax	Old Tax	New Tax
8631	Dundaheada	NEAR-204	Ramesh	CHANDRA VIJAY NAGAR	Dundaheada Vijay Nagar		Self Occupied	450	450	0	550	Pakka	Below 12	2010	NEAR-204	Residential		Constructed	2021-11-18	N/A	550	3656A	00-001	-	5742	0%	574.2	0	0	-	574.2
8632	Dundaheada	near 2	Praveen	Late Rambul	Dundaheada Vijay Nagar		Self Occupied	400	400	0	400	Pakka	Below 12	2005	near 2	Residential		Constructed	2021-11-18	N/A	400	3657A	00-001	-	4176	0%	417.6	0	0	-	417.6
8633	Dundaheada	near 2	Monu	Late Rambul	Dundaheada Vijay Nagar		Self Occupied	400	400	0	400	Pakka	Below 12	2005	near 2	Residential		Constructed	2021-11-18	N/A	400	3657B	00-001	-	4176	0%	417.6	0	0	-	417.6
8634	Dundaheada	N/A	Mukesh	harswrop	Dundaheada Vijay Nagar	9717454211	Self Occupied	450	450	0	900	Pakka	Below 12	2000	N/A	Residential		Constructed	2021-11-18	N/A	900	3658A	00-001	-	9396	0%	939.6	0	0	-	939.6





ZONE-3, WARD-Dundaheada(27)

Sr. No	Mohalla_Name	Govt_Plot_Id	Owner_Name	Father_Name & Husband_Name	Road Name	Mobile Number	Occupancy Status	Plot Area	Total Area On Ground Floor	Total Rented Residential Builtup Area	Total Self Residential Builtup Area	House Type	Road Width	Construction Year	House Number	House Category	Rate Multiplier	Construction Status	Survey Start Date	Old Property Tax Id	Total Built Up Area	Gis_Map_Parcels_Id	Property Label	Old Arv	New Arv	Arv_Difference	Property Tax(10%)	Water Tax	Sewerage Tax	Old Tax	New Tax
8635	Dundaheada	NEAR-204	Ranjeet Singh	CHANDRA PAL SINGH	Dundaheada Vijay Nagar Ghaziaba	9205307115	Self Occupied	450	450	0	900	Pakka	Below 12	2010	NEAR-204	Residential		Constructed	2021-11-18	N/A	900	3659A	00-001	-	7884	0%	788.4	0	0	-	788.4
8636	Dundaheada	near 151	N/A		Dundaheada Vijay Nagar		Self Occupied	450	450	0	450	Pakka	Below 12	2009	near 151	Residential		Constructed	2021-11-18	N/A	450	3664Z	00-001	-	4698	0%	469.8	0	0	-	469.8
8637	Dundaheada	near 234	N/A		Dundaheada Vijay Nagar		Self Occupied	900	900	0	900	Pakka	Below 12	2014	near 234	Residential		Constructed	2021-11-18	N/A	900	3669A	00-001	-	3132	0%	313.2	0	0	-	313.2
8638	Dundaheada	near 493	Manoj Kumar	Manoj Kumar	Dundaheada Vijay Nagar	9667850891	Self Occupied	450	450	0	450	Pakka	Below 12	2008	near 493	Residential		Constructed	2021-11-18	N/A	450	3683A	00-001	-	4698	0%	469.8	0	0	-	469.8

ZONE-3, WARD-Dundaheada(27)

Sr. No	Mohalla_Name	Govt_Plot_Id	Owner_Name	Father_Name & Husband_Name	Road Name	Mobile Number	Occupancy Status	Plot Area	Total Area On Ground Floor	Total Rented Residential Builtup Area	Total Self Residential Builtup Area	House Type	Road Width	Construction Year	House Number	House Category	Rate Multiplier	Construction Status	Survey Start Date	Old Property Tax Id	Total Builtup Area	Gis Map Parcel Id	Property Label	Old Arv	New Arv	Arv_Difference	Property Tax(10%)	Water Tax	Sewerage Tax	Old Tax	New Tax
8639	Dundaheada	near 246	N/A		Dundaheada Vijay Nagar		Self Occupied	450	0	0	0	Vacant Land	Below 12	0	near 246	Residential		Not Constructed	2021-11-18	N/A	0	3684A	00-001	-	1566	0%	156.6	0	0	-	156.6
8640	Dundaheada	near 242	N/A		Dundaheada Vijay Nagar		Self Occupied	900	0	0	0	Vacant Land	Below 12	0	near 242	Residential		Not Constructed	2021-11-18	N/A	0	3684B	00-001	-	3132	0%	313.2	0	0	-	313.2
8641	Dundaheada	near 234	Jile Singh	Late Ramji Lal	Dundaheada Vijay Nagar	9268270752	Self Occupied	500	500	0	500	Pakka	Below 12	2005	139	Residential		Constructed	2021-11-18	N/A	500	3689A	00-001	-	5220	0%	522	0	0	-	522
8642	Dundaheada	129	Shimbo Singh	KIRPAL SINGH	Dundaheada Vijay Nagar	9873365484	Self Occupied	1000	1000	0	1000	Pakka	Below 12	2010	129	Residential		Constructed	2021-11-18	N/A	1000	3692A	00-001	-	10440	0%	1044	0	0	-	1044
8643	Dundaheada	160	Dharam Wati	Maichand	Dundaheada Vijay Nagar	9643990418	Self Occupied	700	700	0	1400	Pakka	Below 12	2005	160	Residential		Constructed	2021-11-18	N/A	1400	3696A	00-001	-	14616	0%	1461.6	0	0	-	1461.6





ZONE-3, WARD-Dundaheada(27)

Sr. No	Mohalla_Name	Govt_Plot_Id	Owner_Name	Father_Name & Husband_Name	RoadName	Mobile_Number	Occupancy_Status	Plot_Area	Total_Area_On_Ground_Floor	Total_Rented_Residential_Builtup_Area	Total_Self_Residential_Builtup_Area	House_Type	Road_Width	Construction_Year	House_Number	House_Category	Rate_Multiplier	Construction_Status	Survey_Start_Date	Old_Property_Tax_Id	Total_Builtup_Area	Gis_Map_Parcels_Id	Property_Label	Old_Arv	New_Arv	Arv_Difference	Property_Tax(10%)	Water_Tax	Sewerage_Tax	Old_Tax	New_Tax
8644	Dundaheada	229	Lekh Raj	Late Shobharaj	Dundaheada Vijay Nagar Ghaziaba	9717704530	Self Occupied	450	450	0	850	Pakka	Below 12	2005	229	Residential		Constructed	2021-11-18	N/A	850	3698A	00-001	-	8874	0%	887.4	0	0	-	887.4
8645	Dundaheada	229	Lekh Raj	Late Shobharaj	Dundaheada Vijay Nagar Ghaziaba	9717704530	Self Occupied	450	450	0	450	Pakka	Below 12	2005	near 229	Residential		Constructed	2021-11-18	N/A	450	3702A	00-001	-	4698	0%	469.8	0	0	-	469.8
8646	Dundaheada	N/A	Vind Pal	Dharam Pal	Dundaheada Vijay Nagar		Self Occupied	720	720	0	1440	Pakka	Below 12	2001	228	Residential		Constructed	2021-11-18	N/A	1440	3703A	00-001	-	15033.6	0%	1503.36	0	0	-	1503.4
8647	Dundaheada	near 242	Mee Na Pal	surendra Pal	Dundaheada Vijay Nagar		Self Occupied	600	600	0	600	Pakka	Below 12	2018	near 242	Residential		Constructed	2021-11-18	N/A	600	3705A	00-001	-	6264	0%	626.4	0	0	-	626.4





ZONE-3, WARD-Dundaheada(27)

Sr. No	Mohalla_Name	Govt_Plot Id	Owner_Name	Father_Name & Husband_Name	Road Name	Mobile Number	Occupancy Status	Plot Area	Total Area On Ground Floor	Total Rented Residential Builtup Area	Total Self Residential Builtup Area	House Type	Road Width	Construction Year	House Number	House Category	Rate Multiplier	Construction Status	Survey Start Date	Old Property Tax Id	Total Built Up Area	Gis Map Parcel Id	Property Label	Old Arv	New Arv	Arv Difference	Property Tax(10%)	Water Tax	Sewerage Tax	Old Tax	New Tax
8648	Dundaheada	near 229	Ram Sakhi	Late .Jai Prakash	Dundaheada Vijay Nagar Ghaz	9711359462	Self Occupied	450	450	0	450	Pakka	Below 12	2005	near 229	Residential		Constructed	2021-11-18	N/A	450	3706A	00-001	-	4698	0%	469.8	0	0	-	469.8
8649	Dundaheada	N/A	Vimlesh Davi		Dundaheada Vijay Nagar		Mix	400	400	0	0	Pakka	Below 12	2000	Å±a	Non Residential	5	Constructed	2021-11-18	N/A	400	3709B	00-001	-	28032	0%	2803.2	0	0	-	2803.2
8650	Dundaheada	near 229	Madhu Bala	Kishan Lal	Dundaheada Vijay Nagar	9910856542	Self Occupied	450	450	0	900	Pakka	Below 12	2005	181	Residential		Constructed	2021-11-18	N/A	900	3733B	00-001	-	9396	0%	939.6	0	0	-	939.6
8651	Dundaheada	N/A	N/A		Dundaheada Vijay Nagar		Self Occupied	450	0	0	0	Vacant Land	Below 12	0	N/A	Residential		Not Constructed	2021-11-18	N/A	0	3734A	00-001	-	1566	0%	156.6	0	0	-	156.6





ZONE-3, WARD-Dundaheada(27)

Sr. No	Mohalla_Name	Govt_Plot_Id	Owner_Name	Father_Name & Husband_Name	Road Name	Mobile Number	Occupancy Status	Plot Area	Total Area On Ground Floor	Total Rented Residential Builtup Area	Total Self Residential Builtup Area	House Type	Road Width	Construction Year	House Number	House Category	Rate Multiplier	Construction Status	Survey Start Date	Old Property Tax Id	Total Builtup Area	Gis Map Parcel Id	Property Label	Old Arv	New Arv	Arv Difference	Property Tax(10%)	Water Tax	Sewerage Tax	Old Tax	New Tax
8652	Dundaheada	near 234	Keahwati	yeshveer	Dundaheada Vijay Nagar		Self Occupied	800	800	0	1600	Pakka	Below 12	2010	near 234	Residential		Constructed	2021-11-18	N/A	1600	3738A	00-001	-	16704	0%	1670.4	0	0	-	1670.4
8653	Dundaheada	near 149	Laxman Singh	Munshilal	Dundaheada Vijay Nagar	8800643031	Self Occupied	720	720	0	720	Pakka	Below 12	2010	near 149	Residential		Constructed	2021-11-18	N/A	720	3743A	00-001	-	7516.8	0%	751.68	0	0	-	751.68
8654	Dundaheada	NEAR-234	Ransingh		Dundaheada Vijay Nagar		Self Occupied	1500	1500	0	1500	Pakka	Below 12	2014	NEAR-234	Residential		Constructed	2021-11-18	N/A	1500	3752A	00-001	-	15660	0%	1566	0	0	-	1566
8655	Dundaheada	near 149	N/A		Dundaheada Vijay Nagar		Self Occupied	500	500	0	500	Pakka	Below 12	2005	near 149	Residential		Constructed	2021-11-18	N/A	500	3763B	00-001	-	5220	0%	522	0	0	-	522
8656	Dundaheada	near 198	N/A		Dundaheada Vijay Nagar		Self Occupied	450	450	0	900	Pakka	Below 12	2009	near 198	Residential		Constructed	2021-11-25	N/A	900	3786A	00-001	-	9396	0%	939.6	0	0	-	939.6





ZONE-3, WARD-Dundaheada(27)

Sr. No	Mohalla_Name	Govt_Plot Id	Owner_Name	Father_Name & Husband_Name	Road Name	Mobile Number	Occupancy Status	Plot Area	Total Area On Ground Floor	Total Rented Residential Builtup Area	Total Self Residential Builtup Area	House Type	Road Width	Construction Year	House Number	House Category	Rate Multiplier	Construction Status	Survey Start Date	Old Property Tax Id	Total Built Up Area	Gis_Map_Parcels_Id	Property Label	Old Arv	New Arv	Arv_Difference	Property Tax(10%)	Water Tax	Sewerage Tax	Old Tax	New Tax
8657	Dundaheada	N/A	Pramod		Dundaheada Vijay Nagar Ghaz		Self Occupied	450	450	0	450	Pakka	More than 24 Meters	2000	N/A	Residential		Constructed	2021-11-25	N/A	450	3790A	00-001	-	7074	0%	707.4	0	0	-	707.4
8658	Dundaheada	223	Raj Kumar	Late Rotash	Dundaheada Vijay Nagar	8700408115	Self Occupied	450	450	0	850	Pakka	Below 12	2003	223	Residential		Constructed	2021-11-25	N/A	850	3790B	00-001	-	8874	0%	887.4	0	0	-	887.4
8659	Dundaheada	223	Vinod	Late Rotash	Dundaheada Vijay Nagar	8920350173	Self Occupied	450	450	0	450	Pakka	Below 12	2003	223	Residential		Constructed	2021-11-25	N/A	450	3790C	00-001	-	4698	0%	469.8	0	0	-	469.8
8660	Dundaheada	223	Dhani Ram	rohtash	Dundaheada Vijay Nagar	8860654971	Self Occupied	450	450	0	650	Pakka	Below 12	2006	223	Residential		Constructed	2021-11-25	N/A	650	3790D	00-001	-	6786	0%	678.6	0	0	-	678.6

ZONE-3, WARD-Dundaheada(27)

Sr. No	Mohalla_Nam e	Govt_Plot Id	Owner_Nam e	Father_Nam e & Hus band_Nam e	Road Nam e	Mobile_Nu mber	Occu pancy_Statu s	Plot_Area	Total_Area_On_G round_Floor	Total_Rented_Resid ential_Builtup_Area	Total_Self_Resid ential_Built up_Area	Hou se_Typ e	Roa d_Wid th	Constru ction_Y ear	House _Numb er	Hou se_Cat egor y	Rat e_Multipl ier	Con stru ction_Statu s	Surv ey_Star t_D ate	Old _Pr ope rty_Tax _Id	Total_Built_ Up_Area	Gis_Ma p_Parc el_Id	Prop erty _Lab el	Old_Arv	New_Arv	Arv_Diff erence	Property Tax(10%)	Wat er_T ax	Sew erag e_T ax	Old_T ax	New_T ax
8661	Dunda her a	near 157	N/A		Dun dahe ra Vijay Naga r		Self Occ upie d	500	0	0	0	Vac ant Land	Belo w12	0	near- 157	Resi den tial		Not Con stru cted	202 1-11- 25	N/A	0	3794A	00- 001	-	1740	0%	174	0	0	-	174
8662	Dunda her a	Near by 157	Ros han	DEV END RA	Dun dahe ra Vijay Naga r	8130335837	Self Occ upie d	400	400	0	400	Pak ka	Belo w12	2009	NEAR BY 157	Resi den tial		Con stru cted	202 1-11- 25	N/A	400	3795B	00- 001	-	4176	0%	417.6	0	0	-	417.6
8663	Dunda her a	near 157	N/A		Dun dahe ra Vijay Naga r Ghaz		Self Occ upie d	400	400	0	400	Pak ka	Belo w12	2020	near- 157	Resi den tial		Unde r Con stru ction	202 1-11- 25	N/A	400	3797A	00- 001	-	0	0%	0	0	0	-	0
8664	Dunda her a	NEAR 223	Lalit		Dun dahe ra Vijay Naga r Ghaz		Ren ted	700	700	1400	0	Pak ka	Mor e Than 24Meters	2005	NEAR. 223	Resi den tial		Con stru cted	202 1-11- 25	N/A	1400	3797B	00- 001	-	24759	0%	2475.9	0	0	-	2475.9





ZONE-3, WARD-Dundaheada(27)

Sr. No	Mohalla_Name	Govt_Plot_Id	Owner_Name	Father_Name & Husband_Name	Road Name	Mobile Number	Occupancy Status	Plot Area	Total Area On Ground Floor	Total Rented Residential Builtup Area	Total Self-Residential Builtup Area	House Type	Road Width	Construction Year	House Number	House Category	Rate Multiplier	Construction Status	Survey Start Date	Old Property Tax Id	Total Builtup Area	Gis_Map_Parcels_Id	Property Label	Old Arv	New Arv	Arv_Difference	Property Tax(10%)	Water Tax	Sewerage Tax	Old Tax	New Tax
8665	Dundahera	near 233	Kar mveer	Ball ay	Dun dahe ra Vijay Nagar		Self Occupied	450	450	0	450	Oth erPak ka	Belo w12	2005	near 233	Resi den tial		Con stru cted	202 1-11-25	N/A	450	3798A	00-001	-	3186	0%	318.6	0	0	-	318.6
8666	Dundahera	Nea r 157	N/A		Dun dahe ra Vijay Nagar		Self Occupied	450	450	0	450	Pak ka	Belo w12	2003	near 157	Resi den tial		Con stru cted	202 1-11-25	N/A	450	3798B	00-001	-	4698	0%	469.8	0	0	-	469.8
8667	Dundahera	N/A	Day a	Netr ram	Dun dahe ra Vijay Nagar	9871615114	Self Occupied	720	720	0	720	Pak ka	Belo w12	2010	near 210	Resi den tial		Con stru cted	202 1-11-19	N/A	720	3813A	00-001	-	7516.8	0%	751.68	0	0	-	751.68
8668	Dundahera	near 210	Vire nde r		Dun dahe ra Vijay Nagar	9871545014	Self Occupied	500	500	0	500	Pak ka	Belo w12	2009	near 210	Resi den tial		Con stru cted	202 1-11-19	N/A	500	3814B	00-001	-	5220	0%	522	0	0	-	522
8669	Dundahera	near 210	Tila k Ram	Late sark eeth	Dun dahe ra Vijay Nagar	7279790703	Self Occupied	300	300	0	600	Pak ka	Belo w12	2004	near 210	Resi den tial		Con stru cted	202 1-11-19	N/A	600	3815A	00-001	-	6264	0%	626.4	0	0	-	626.4





ZONE-3, WARD-Dundaheada(27)

Sr. No	Mohalla_Name	Govt_Plot_Id	Owner_Name	Father_Name & Husband_Name	Road Name	Mobile Number	Occupancy Status	Plot Area	Total Area On Ground Floor	Total Rented Residential Builtup Area	Total Self Residential Builtup Area	House Type	Road Width	Construction Year	House Number	House Category	Rate Multiplier	Construction Status	Survey Start Date	Old Property Tax Id	Total Built Up Area	Gis_Map_Parcels_Id	Property Label	Old Arv	New Arv	Arv_Difference	Property Tax(10%)	Water Tax	Sewerage Tax	Old Tax	New Tax
8670	Dundahera	near 266	N/A		Dundahe ra Vijay Nagar		Self Occu pied	450	450	0	450	Pak ka	Belo w12	2008	near 266	Resi den tial		Con stru cted	202 1-11- 19	N/A	450	3816A	00- 001	-	4698	0%	469.8	0	0	-	469.8
8671	Dundahera	near 266	Tilakra m	sarjeet	Dundahe ra Vijay Nagar	7289890703	Mix	900	900	900	400	Pak ka	Belo w12	2010	near 266	Resi den tial		Con stru cted	202 1-11- 19	N/A	1300	3817A	00- 001	-	14746.5	0%	1474.65	0	0	-	1474.7
8672	Dundahera	near 106	N/A		Dundahe ra Vijay Nagar		Self Occu pied	3000	0	0	0	Vac ant Land	Belo w12	0	near- 106	Resi den tial		Not Con stru cted	202 1-11- 25	N/A	0	3833A	00- 001	-	10440	0%	1044	0	0	-	1044
8673	Dundahera	NEAR- 233	N/A		Dundahe ra Vijay Nagar		Self Occu pied	450	450	0	450	Pak ka	Belo w12	2020	near- 233	Resi den tial		Con stru cted	202 1-11- 25	N/A	450	3834D1	00- 001	-	4698	0%	469.8	0	0	-	469.8
8674	Dundahera	149	Chote Lal	SUK LAJI	Dundahe ra Vijay Nagar	9654210941	Self Occu pied	400	400	0	800	Pak ka	Belo w12	2000	149	Resi den tial		Con stru cted	202 1-11- 25	N/A	800	3834D1 0	00- 001	-	8352	0%	835.2	0	0	-	835.2





ZONE-3, WARD-Dundaheada(27)

Sr. No	Mohalla_Name	Govt_Plot_Id	Owner_Name	Father_Name & Husband_Name	Road Name	Mobile_Number	Occupancy_Status	Plot_Area	Total_Area_On_Ground_Floor	Total_Rented_Residential_Builtup_Area	Total_Self_Residential_Builtup_Area	House_Type	Road_Width	Construction_Year	House_Number	House_Category	Rate_Multiplier	Construction_Status	Survey_Start_Date	Old_Property_Tax_Id	Total_Builtup_Area	Gis_Map_Parcels_Id	Property_Label	Old_Arv	New_Arv	Arv_Difference	Property_Tax(10%)	Water_Tax	Sewerage_Tax	Old_Tax	New_Tax
8675	Dundahera	near 205	Sanjay Ram	JEETU RAM	Dundaheara Vijay Nagar	9625462835	Self Occupied	400	400	0	400	Pakka	Below12	2000	near 205	Residential		Constructed	2021-11-25	N/A	400	3834D12	00-001	-	4176	0%	417.6	0	0	-	417.6
8676	Dundahera	near 141	N/A		Dundaheara Vijay Nagar		Self Occupied	500	0	0	0	VacantLand	Below12	0	near 141	Residential		Not Constructed	2021-11-25	N/A	0	3834D14	00-001	-	1740	0%	174	0	0	-	174
8677	Dundahera	106	Mohd Mukim	MOHD KAMAL	Dundaheara Vijay Nagar	6205581732	Self Occupied	450	450	0	450	Pakka	Below12	2016	106	Residential		Constructed	2021-11-25	N/A	450	3834D15	00-001	-	4698	0%	469.8	0	0	-	469.8
8678	Dundahera	N/A	Puneet Kumar Goswami	RAJENDRA NATH	Dundaheara Vijay Nagar Ghaziabad	7217836634	Self Occupied	450	450	0	450	Pakka	Below12	2018	N/A	Residential		Constructed	2021-11-25	N/A	450	3834D17	00-001	-	4698	0%	469.8	0	0	-	469.8





ZONE-3, WARD-Dundaheada(27)

Sr. No	Mohalla_Name	Govt_Plot_Id	Owner_Name	Father_Name & Husband_Name	Road Name	Mobile Number	Occupancy Status	Plot Area	Total Area On Ground Floor	Total Rented Residential Builtup Area	Total Self Residential Builtup Area	House Type	Road Width	Construction Year	House Number	House Category	Rate Multiplier	Construction Status	Survey Start Date	Old Property Tax Id	Total Builtup Area	Gis Map Parcel Id	Property Label	Old Arv	New Arv	Arv_Difference	Property Tax(10%)	Water Tax	Sewerage Tax	Old Tax	New Tax
8679	Dundaheada	N/A	Aasma Begum	Mohd. Subhan	Dundaheada Vijay Nagar	9810317066	Self Occupied	450	450	0	450	Pakka	Below 12	2015	N/A	Residential		Constructed	2021-11-25	N/A	450	3834D2	00-001	-	4698	0%	469.8	0	0	-	469.8
8680	Dundaheada	near 205	Prem Pal		Dundaheada Vijay Nagar		Self Occupied	800	800	0	800	Pakka	Below 12	2001	near 205	Residential		Constructed	2021-11-25	N/A	800	3834D20	00-001	-	5664	0%	566.4	0	0	-	566.4
8681	Dundaheada	KH-1068	Ramkali	Khem Singh	Dundaheada Vijay Nagar	8851765738	Self Occupied	800	800	0	1600	Pakka	Below 12	2017	KH-1068	Residential		Constructed	2021-11-25	N/A	1600	3834D22	00-001	-	16704	0%	1670.4	0	0	-	1670.4
8682	Dundaheada	###	Satish Solanki	KHAKSIN GH	Dundaheada Vijay Nagar	7065445663	Self Occupied	400	400	0	800	Pakka	Below 12	2000	1032	Residential		Constructed	2021-11-25	N/A	800	3834D24	00-001	-	8352	0%	835.2	0	0	-	835.2
8683	Dundaheada	near 344	Soniya	Gaurav	Dundaheada Vijay Nagar		Rented	600	600	800	0	Pakka	Below 12	2005	near 344	Residential		Constructed	2021-11-25	N/A	800	3834D4	00-001	-	6372	0%	637.2	0	0	-	637.2

ZONE-3, WARD-Dundaheada(27)

Sr. No	Mohalla_Name	Govt_Plot_Id	Owner_Name	Father_Name & Husband_Name	Road Name	Mobile Number	Occupancy Status	Plot Area	Total Area On Ground Floor	Total Rented Residential Builtup Area	Total Self Residential Builtup Area	House Type	Road Width	Construction Year	House Number	House Category	Rate Multiplier	Construction Status	Survey Start Date	Old Property Tax Id	Total Builtup Area	Gis Map Parcel Id	Property Label	Old Arv	New Arv	Arv_Difference	Property Tax(10%)	Water Tax	Sewerage Tax	Old Tax	New Tax
8684	Dundaheada	near 78	N/A		Dundaheada Vijay Nagar		Self Occupied	450	0	0	0	Vacant Land	Below 12	0	near 78	Residential		Not Constructed	2021-11-25	N/A	0	3834D6	00-001	-	1566	0%	156.6	0	0	-	156.6
8685	Dundaheada	429	Rama Kant Yadav	GANPAT YADAV	Dundaheada Vijay Nagar Ghaz	7011249690	Self Occupied	700	700	0	700	Pakka	Below 12	2001	429	Residential		Constructed	2021-11-25	N/A	700	3834D8	00-001	-	7308	0%	730.8	0	0	-	730.8
8686	Dundaheada	near 245	N/A		Dundaheada Vijay Nagar Ghaz		Self Occupied	500	500	0	500	Pakka	Below 12	2021	near 245	Residential		Under Construction	2021-11-25	N/A	500	3835A	00-001	-	0	0%	0	0	0	-	0
8687	Dundaheada	N/A	Jitendra Pandey		Dundaheada Vijay Nagar Ghaz		Rented	1200	1200	3600	0	Pakka	Below 12	2000	N/A	Residential		Under Construction	2021-11-25	N/A	3600	3836A	00-001	-	0	0%	0	0	0	-	0

ZONE-3, WARD-Dundaheada(27)

Sr. No	Mohalla_Name	Govt_Plot_Id	Owner_Name	Father_Name & Husband_Name	Road Name	Mobile Number	Occupancy Status	Plot Area	Total Area On Ground Floor	Total Rented Residential Builtup Area	Total Self Residential Builtup Area	House Type	Road Width	Construction Year	House Number	House Category	Rate Multiplier	Construction Status	Survey Start Date	Old Property Tax Id	Total Builtup Area	Gis Map Parcel Id	Property Label	Old Arv	New Arv	Arv_Difference	Property Tax(10%)	Water Tax	Sewerage Tax	Old Tax	New Tax
8688	Dundaheada	near 141	N/A		Dundaheada Vijay Nagar		Self Occupied	2000	1500	0	1500	Pakka	Below 12	2003	near 141	Mix	4	Constructed	2021-11-25	N/A	2000	3845A	00-001	-	43692	0%	4369.2	0	0	-	4369.2
8689	Dundaheada	near 78	N/A		Dundaheada Vijay Nagar		Self Occupied	700	0	0	0	Vacant Land	Below 12	0	near 78	Residential		Not Constructed	2021-11-25	N/A	0	3846A	00-001	-	2436	0%	243.6	0	0	-	243.6
8690	Dundaheada	N/A	Mahesh Chand		Dundaheada Vijay Nagar		Rented	450	450	450	0	Pakka	Below 12	2000	N/A	Residential		Constructed	2021-11-25	N/A	450	3847A	00-001	-	4698	0%	469.8	0	0	-	469.8
8691	Dundaheada	N/A	N/A		Dundaheada Vijay Nagar		Self Occupied	500	500	0	500	Pakka	Below 12	2000	N/A	Residential		Constructed	2021-11-25	N/A	500	3854A	00-001	-	5220	0%	522	0	0	-	522
8692	Dundaheada	KH-1076	Nasir Ahmad	Nayshad Ali	Dundaheada Vijay Nagar	9711130556	Self Occupied	700	700	0	700	Pakka	Below 12	2021	KH-1076	Residential		Constructed	2021-11-25	N/A	700	3865A	00-001	-	7308	0%	730.8	0	0	-	730.8





ZONE-3, WARD-Dundaheada(27)

Sr. No	Mohalla_Name	Govt_Plot_Id	Owner_Name	Father_Name & Husband_Name	Road Name	Mobile Number	Occupancy Status	Plot Area	Total Area On Ground Floor	Total Rented Residential Builtup Area	Total Self Residential Builtup Area	House Type	Road Width	Construction Year	House Number	House Category	Rate Multiplier	Construction Status	Survey Start Date	Old Property Tax Id	Total Built Up Area	Gis Map Parcel Id	Property Label	Old Arv	New Arv	Arv Difference	Property Tax(10%)	Water Tax	Sewerage Tax	Old Tax	New Tax
8693	Dundaheada	120	Vishnu Dutt	Late Deep Chand Sharma	Dundaheada Vijay Nagar Ghaziabad	9873696781	Self Occupied	800	800	0	2400	Pakka	Below 12	2003	120	Residential		Constructed	2021-11-25	N/A	2400	3878A	00-001	-	25056	0%	2505.6	0	0	-	2505.6
8694	Dundaheada	near 153	N/A		Dundaheada Vijay Nagar		Self Occupied	450	450	0	450	Pakka	Below 12	2003	near 153	Residential		Constructed	2021-11-25	N/A	450	3888A	00-001	-	4698	0%	469.8	0	0	-	469.8
8695	Dundaheada	near 144	Rajnish	Kishanlal	Dundaheada Vijay Nagar	9555593731	Self Occupied	800	400	0	400	Kutcha	Below 12	2018	near-144	Residential		Constructed	2021-11-25	N/A	400	3888B	00-001	-	4176	0%	417.6	0	0	-	417.6
8696	Dundaheada	NEAR-141	N/A		Dundaheada Vijay Nagar		Self Occupied	1000	0	0	0	Vacant Land	Below 12	0	near-141	Residential		Not Constructed	2021-11-25	N/A	0	3908A	00-001	-	3480	0%	348	0	0	-	348





ZONE-3, WARD-Dundaheada(27)

Sr. No	Mohalla_Name	Govt_Plot_Id	Owner_Name	Father_Name & Husband_Name	Road Name	Mobile Number	Occupancy Status	Plot Area	Total Area On Ground Floor	Total Rented Residential Builtup Area	Total Self Residential Builtup Area	House Type	Road Width	Construction Year	House Number	House Category	Rate Multiplier	Construction Status	Survey Start Date	Old Property Tax Id	Total Built Up Area	Gis_Map_Parcels_Id	Property Label	Old Arv	New Arv	Arv_Difference	Property Tax(10%)	Water Tax	Sewerage Tax	Old Tax	New Tax
8697	Dundahera	NEAR-141	N/A		Dundahe ra Vijay Nagar		Self Occu pied	450	450	0	900	Pak ka	Belo w12	2000	near- 141	Resi den tial		Con stru cted	202 1-11- 25	N/A	900	3910A	00- 001	-	9396	0%	939.6	0	0	-	939.6
8698	Dundahera	near 195	Pooj a Mu dgal	Pan kaj Mu dgal	Dundahe ra Vijay Nagar		Self Occu pied	1000	1000	0	2000	Pak ka	Belo w12	2009	near- 195	Resi den tial		Con stru cted	202 1-11- 25	N/A	2000	3918A	00- 001	-	20880	0%	2088	0	0	-	2088
8699	Dundahera	near 141	Dilip (Ren ted)		Dundahe ra Vijay Nagar	9818982262	Self Occu pied	400	400	0	400	Pak ka	Belo w12	2003	near 141	Resi den tial		Con stru cted	202 1-11- 25	N/A	400	3919B	00- 001	-	4176	0%	417.6	0	0	-	417.6
8700	Dundahera	N/A	Ram Kumar	rosh ipal sing hq	Dundahe ra Vijay Nagar	9811453820	Self Occu pied	1600	1600	0	3200	Pak ka	Belo w12	2008	N/A	Resi den tial		Con stru cted	202 1-11- 25	N/A	3200	3920A	00- 001	-	33408	0%	3340.8	0	0	-	3340.8





ZONE-3, WARD-Dundaheada(27)

Sr. No	Mohalla_Name	Govt_Plot_Id	Owner_Name	Father_Name & Husband_Name	RoadName	Mobile_Number	Occupancy_Status	Plot_Area	Total_Area_On_Ground_Floor	Total_Rented_Residential_Builtup_Area	Total_Self_Residential_Builtup_Area	House_Type	Road_Width	Construction_Year	House_Number	House_Category	Rate_Multiplier	Construction_Status	Survey_Start_Date	Old_Property_Tax_Id	Total_Built_Up_Area	Gis_Parcel_Id	Property_Label	Old_Arv	New_Arv	Arv_Difference	Property_Tax(10%)	Water_Tax	Sewerage_Tax	Old_Tax	New_Tax
8701	Dundaheada	near 153	N/A		Dundaheada Vijay Nagar Ghaz		Self Occupied	1500	1500	0	1500	Pakka	Below 12	2003	near 153	Residential		Under Construction	2021-11-25	N/A	1500	3938A	00-001	-	0	0%	0	0	0	-	0
8702	Dundaheada	KH-1184	Ravikumar	RAJENDRA KUMAR SHARMA	Dundaheada Vijay Nagar Ghaz	9910533053	Self Occupied	1200	1200	0	2400	Pakka	Below 12	2010	1184	Residential		Constructed	2021-11-26	N/A	2400	3966A	00-001	-	25056	0%	2505.6	0	0	-	2505.6
8703	Dundaheada	67	Rajish Sharma	Rajendra Kumar Sharma	Dundaheada Vijay Nagar Ghaz	7982106107	Self Occupied	1800	1800	0	1800	Pakka	Below 12	2003	67	Residential		Constructed	2021-11-25	N/A	1800	3973Z	00-001	-	18792	0%	1879.2	0	0	-	1879.2





ZONE-3, WARD-Dundaheada(27)

Sr. No	Mohalla_Name	Govt_Plot_Id	Owner_Name	Father_Name & Husband_Name	Road Name	Mobile Number	Occupancy Status	Plot Area	Total Area On Ground Floor	Total Rented Residential Builtup Area	Total Self Residential Builtup Area	House Type	Road Width	Construction Year	House Number	House Category	Rate Multiplier	Construction Status	Survey Start Date	Old Property Tax Id	Total Built Up Area	Gis_Map_Parcel_Id	Property Label	Old Arv	New Arv	Arv_Difference	Property Tax(10%)	Water Tax	Sewerage Tax	Old Tax	New Tax
8704	Dundaheada	Near 120	Jai Veer Sharma		Dundaheada Vijay Nagar		Self Occupied	1800	1800	0	3600	Pakka	Below 12	2003	Near 120	Residential		Constructed	2021-11-25	N/A	3600	3979A	00-001	-	37584	0%	3758.4	0	0	-	3758.4
8705	Dundaheada	N/A	Jaiver Sharma		Dundaheada Vijay Nagar		Self Occupied	1800	800	0	800	Other Pakka	Below 12	2000	N/A	Residential		Constructed	2021-11-25	N/A	800	3979B	00-001	-	5664	0%	566.4	0	0	-	566.4
8706	Dundaheada	NEAR-24	Nikunj Dutt	Rakesh Sharma	Dundaheada Vijay Nagar	9958027304	Self Occupied	1000	1000	0	1000	Pakka	Below 12	2003	near-24	Residential		Constructed	2021-11-25	N/A	1000	3986A	00-001	-	10440	0%	1044	0	0	-	1044
8707	Dundaheada	near 120	Anjana	Late Jay Prakash	Dundaheada Vijay Nagar Ghaz	9654502454	Self Occupied	400	400	0	400	Pakka	Below 12	2003	near 120	Residential		Constructed	2021-11-25	N/A	400	3988A	00-001	-	4176	0%	417.6	0	0	-	417.6

ZONE-3, WARD-Dundaheada(27)

Sr. No	Mohalla_Name	Govt_Plot_Id	Owner_Name	Father_Name & Husband_Name	Road Name	Mobile Number	Occupancy Status	Plot Area	Total Area On Ground Floor	Total Rented Residential Builtup Area	Total Self Residential Builtup Area	House Type	Road Width	Construction Year	House Number	House Category	Rate Multiplier	Construction Status	Survey Start Date	Old Property Tax Id	Total Builtup Area	Gis Map Parcel Id	Property Label	Old Arv	New Arv	Arv Difference	Property Tax(10%)	Water Tax	Sewerage Tax	Old Tax	New Tax
8708	Dundaheada	near 51	Arun Kumar	UMESH CHAND	Dundaheada Vijay Nagar	8368755546	Self Occupied	450	450	0	900	Pakka	Below 12	2010	near 51	Residential		Constructed	2021-11-25	N/A	900	3988B	00-001	-	9396	0%	939.6	0	0	-	939.6
8709	Dundaheada	near 62	N/A		Dundaheada Vijay Nagar		Self Occupied	450	450	0	450	Pakka	Below 12	2020	near 62	Residential		Constructed	2021-11-26	N/A	450	3994A	00-001	-	4698	0%	469.8	0	0	-	469.8
8710	Dundaheada	near 51	Pushottum Sharma	girdhari	Dundaheada Vijay Nagar Ghaz	9871115194	Self Occupied	1200	1200	0	1200	Pakka	Below 12	2006	near 51	Residential		Constructed	2021-11-25	N/A	1200	3995A	00-001	-	12528	0%	1252.8	0	0	-	1252.8
8711	Dundaheada	near 120	Daya Ram Sharma	Samay Singh	Dundaheada Vijay Nagar Ghaz	9015123590	Self Occupied	500	500	0	500	Pakka	Below 12	2003	near 120	Residential		Constructed	2021-11-25	N/A	500	3995B	00-001	-	5220	0%	522	0	0	-	522





ZONE-3, WARD-Dundaheada(27)

Sr. No	Mohalla_Name	Govt_Plot Id	Owner_Name	Father_Name & Husband_Name	Road Name	Mobile Number	Occupancy Status	Plot Area	Total Area On Ground Floor	Total Rented Residential Builtup Area	Total Self Residential Builtup Area	House Type	Road Width	Construction Year	House Number	House Category	Rate Multiplier	Construction Status	Survey Start Date	Old Property Tax Id	Total Built Up Area	Gis_Map Parcel Id	Property Label	Old Arv	New Arv	Arv_Difference	Property Tax(10%)	Water Tax	Sewerage Tax	Old Tax	New Tax
8712	Dundaheada	23/106	Sanjay Kumar Sharma	banarasidas	Dundaheada Vijay Nagar Ghaziabad	9953249079	Self Occupied	1000	1000	0	2000	Pakka	Below 12	2010	23/106	Residential		Constructed	2021-11-25	N/A	2000	3995C	00-001	-	20880	0%	2088	0	0	-	2088
8713	Dundaheada	near 51	Maamchandi	Dayaram	Dundaheada Vijay Nagar	9015123590	Self Occupied	800	800	0	800	Pakka	Below 12	2009	near 51	Residential		Constructed	2021-11-25	N/A	800	3995D	00-001	-	8352	0%	835.2	0	0	-	835.2
8714	Dundaheada	156	Sundari	Deshr Raj	Dundaheada Vijay Nagar	9810101638	Self Occupied	400	400	0	800	Pakka	Below 12	2000	near by 156	Residential		Constructed	2021-11-26	N/A	800	4027A	00-001	-	8352	0%	835.2	0	0	-	835.2
8715	Dundaheada	near 62	N/A		Dundaheada Vijay Nagar		Self Occupied	3000	3000	0	3000	Pakka	Below 12	2004	near 62	Residential		Constructed	2021-11-26	N/A	3000	4040A	00-001	-	31320	0%	3132	0	0	-	3132

ZONE-3, WARD-Dundaheada(27)

Sr. No	Mohalla_Name	Govt_Plot_Id	Owner_Name	Father_Name & Husband_Name	Road Name	Mobile Number	Occupancy Status	Plot Area	Total Area On Ground Floor	Total Rented Residential Builtup Area	Total Self Residential Builtup Area	House Type	Road Width	Construction Year	House Number	House Category	Rate Multiplier	Construction Status	Survey Start Date	Old Property Tax Id	Total Built Up Area	Gis_Map_Parcels_Id	Property Label	Old Arv	New Arv	Arv_Difference	Property Tax(10%)	Water Tax	Sewerage Tax	Old Tax	New Tax
8716	Dundaheada	near 256	Sunil Dutt	vidha	Dundaheada Vijay Nagar Ghaz		Self Occupied	800	800	0	800	Pakka	Below 12	2021	near 256	Residential		Under Construction	2021-11-26	N/A	800	4042A	00-001	-	0	0%	0	0	0	-	0
8717	Dundaheada	near 62	N/A		Dundaheada Vijay Nagar		Self Occupied	450	0	0	0	Vacant Land	Below 12	0	near 62	Residential		Not Constructed	2021-11-26	N/A	0	4042B	00-001	-	1566	0%	156.6	0	0	-	156.6
8718	Dundaheada	near 62	Vinod Goyal	Late Sati sh Goyal	Dundaheada Vijay Nagar		Self Occupied	1800	1800	0	1800	Pakka	Below 12	2004	near 62	Residential		Constructed	2021-11-26	N/A	1800	4044A	00-001	-	18792	0%	1879.2	0	0	-	1879.2
8719	Dundaheada	N/A	Mahardin	SALIMU DDI N	Dundaheada Vijay Nagar	8810216983	Self Occupied	500	500	0	500	Pakka	Below 12	2000	N/A	Residential		Constructed	2021-11-26	N/A	500	4047B	00-001	-	5220	0%	522	0	0	-	522





ZONE-3, WARD-Dundaheada(27)

Sr. No	Mohalla_Name	Govt_Plot_Id	Owner_Name	Father_Name & Husband_Name	Road Name	Mobile Number	Occupancy Status	Plot Area	Total Area On Ground Floor	Total Rented Residential Builtup Area	Total Self Residential Builtup Area	House Type	Road Width	Construction Year	House Number	House Category	Rate Multiplier	Construction Status	Survey Start Date	Old Property Tax Id	Total Built Up Area	Gis_Map_Parcels_Id	Property Label	Old Arv	New Arv	Arv_Difference	Property Tax(10%)	Water Tax	Sewerage Tax	Old Tax	New Tax
8720	Dundahera	near 256	Rajendra Tyagi	harvansh singh tyagi	Dundahera Vijay Nagar Ghaziaba	9311778884	Self Occupied	900	900	0	1800	Pakka	Below 12	2009	near 256	Residential		Constructed	2021-11-26	N/A	1800	4051A	00-001	-	18792	0%	1879.2	0	0	-	1879.2
8721	Dundahera	near 26	Madan Tyagi	RAVINDRA TYAGI	Dundahera Vijay Nagar Ghaziaba		Self Occupied	1200	1200	0	1100	Pakka	Below 12	2010	near-26	Mix	5	Constructed	2021-11-26	N/A	1200	4066A	00-001	-	18492	0%	1849.2	0	0	-	1849.2
8722	Dundahera	N/A	Sunder Tyagi		Dundahera Vijay Nagar		Self Occupied	700	700	0	700	Pakka	Below 12	2000	N/A	Residential		Constructed	2021-11-26	N/A	700	4067A	00-001	-	7308	0%	730.8	0	0	-	730.8
8723	Dundahera	N/A	Raja	RAGHU NATH	Dundahera Vijay Nagar		Rented	1200	1200	2400	0	Pakka	Below 12	2000	N/A	Residential		Constructed	2021-11-26	N/A	2400	4074A	00-001	-	25056	0%	2505.6	0	0	-	2505.6





ZONE-3, WARD-Dundaheada(27)

Sr. No	Mohalla_Name	Govt_Plot Id	Owner_Name	Father_Name & Husband_Name	Road Name	Mobile Number	Occupancy Status	Plot Area	Total Area On Ground Floor	Total Rented Residential Builtup Area	Total Self Residential Builtup Area	House Type	Road Width	Construction Year	House Number	House Category	Rate Multiplier	Construction Status	Survey Start Date	Old Property Tax Id	Total Built Up Area	Gis Map Parcel Id	Property Label	Old Arv	New Arv	Arv Difference	Property Tax(10%)	Water Tax	Sewerage Tax	Old Tax	New Tax
8724	Dundaheada	near 256	Nanak Tyagi		Dundaheada Vijay Nagar		Rented	600	600	600	0	Pakka	Below 12	2009	near 256	Residential		Constructed	2021-11-26	N/A	600	4076A	00-001	-	7047	0%	704.7	0	0	-	704.7
8725	Dundaheada	near 173	Radheshyam Sharma	natharamsharma	Panchsheel Crossing Vijay Nagar	9958289354	Self Occupied	450	450	0	900	Pakka	Below 12	2008	near 173	Residential		Constructed	2021-11-16	N/A	900	4081A	00-001	-	9396	0%	939.6	0	0	-	939.6
8726	Dundaheada	near 173	Ramdulari	premanand	Panchsheel Crossing Vijay Nagar	9555905204	Self Occupied	500	500	0	700	Pakka	Below 12	2006	near 173	Residential		Constructed	2021-11-16	N/A	700	4082A	00-001	-	7308	0%	730.8	0	0	-	730.8
8727	Dundaheada	NEAR-39	Sabir An	Alihsan	Panchsheel Crossing Vijay Nagar		Self Occupied	800	800	0	1600	Pakka	Below 12	2010	near 39	Residential		Constructed	2021-11-16	N/A	1600	4083A	00-001	-	16704	0%	1670.4	0	0	-	1670.4





ZONE-3, WARD-Dundaheada(27)

Sr. No	Mohalla_Name	Govt_Plot_Id	Owner_Name	Father_Name & Husband_Name	Road Name	Mobile Number	Occupancy Status	Plot Area	Total Area On Ground	Total Rented Residential Builtup Area	Total Self Residential Builtup Area	House Type	Road Width	Construction Year	House Number	House Category	Rate Multiplier	Construction Status	Survey Start Date	Old Property Tax Id	Total Builtup Area	Gis_Map_Parcel_Id	Property Label	Old Arv	New Arv	Arv_Difference	Property Tax(10%)	Water Tax	Sewerage Tax	Old Tax	New Tax
8728	Dundahera	near 63/3	As Mohamad	nizamuddin	Panchsheel Crossing Vijay Nagar	9582043271	Self Occupied	450	450	0	900	Pakka	Below 12	2003	near-63/3	Residential		Constructed	2021-11-16	N/A	900	4084A	00-001	-	9396	0%	939.6	0	0	-	939.6
8729	Dundahera	near 82	N/A		Panchsheel Crossing Vijay Nagar		Self Occupied	400	400	0	800	Pakka	Below 12	2006	near 82	Residential		Constructed	2021-11-16	N/A	800	4092A	00-001	-	8352	0%	835.2	0	0	-	835.2
8730	Dundahera	83	Kumari Rihaana	Sayeb Ansari	Panchsheel Crossing Vijay Nagar	9582042095	Self Occupied	500	500	0	1000	Pakka	Below 12	2006	83	Residential		Constructed	2021-11-16	N/A	1000	4095A	00-001	-	10440	0%	1044	0	0	-	1044





ZONE-3, WARD-Dundaheada(27)

Sr. No	Mohalla_Name	Govt_Plot Id	Owner_Name	Father_Name & Husband_Name	Road Name	Mobile Number	Occupancy Status	Plot Area	Total Area_On_Ground_Floor	Total Rented_Residential_Builtup_Area	Total Self_Residential_Builtup_Area	House Type	Road Width	Construction Year	House Number	House Category	Rate Multiplier	Construction Status	Survey Start Date	Old_Property_Tax_Id	Total Built Up Area	Gis_Map_Parcel_Id	Property Label	Old Arv	New Arv	Arv_Difference	Property Tax(10%)	Water Tax	Sewerage Tax	Old Tax	New Tax
8731	Dundahera	near 45	N/A		Panchsheel Crossing Vijay Nagar		Self Occupied	250	250	0	500	Pakka	Below 12	2006	near 45	Residential		Under Construction	2021-11-16	N/A	500	4101A	00-001	-	0	0%	0	0	0	-	0
8732	Dundahera	Near-95	Sajida	Sattar	Panchsheel Crossing Vijay Nagar	8826731107	Self Occupied	1000	1000	0	1600	Pakka	Below 12	2008	near-95	Residential		Constructed	2021-11-16	N/A	1600	4105A	00-001	-	16704	0%	1670.4	0	0	-	1670.4
8733	Dundahera	near 39	Brijesh Kumar	Bal Kishan	Panchsheel Crossing Vijay Nagar	9999245053	Self Occupied	1000	1000	0	1000	Pakka	Below 12	2010	near-39	Residential		Constructed	2021-11-16	N/A	1000	4122A	00-001	-	10440	0%	1044	0	0	-	1044





ZONE-3, WARD-Dundaheada(27)

Sr. No	Mohalla_Name	Govt_Plot Id	Owner_Name	Father_Name & Husband_Name	Road Name	Mobile Number	Occupancy Status	Plot Area	Total Area On Ground	Total Rented Residential Builtup Area	Total Self Residential Builtup Area	House Type	Road Width	Construction Year	House Number	House Category	Rate Multiplier	Construction Status	Survey Start Date	Old Property Tax Id	Total Builtup Area	Gis_Map Parcel Id	Property Label	Old Arv	New Arv	Arv_Difference	Property Tax(10%)	Water Tax	Sewerage Tax	Old Tax	New Tax
8734	Dundaheada	near 39	Nafeesa	Ronak	Panchsheel Crossing Vijay Nagar	8882149582	Self Occupied	600	600	0	600	Pakka	Below 12	2015	near 39	Residential		Constructed	2021-11-16	N/A	600	4122B	00-001	-	6264	0%	626.4	0	0	-	626.4
8735	Dundaheada	182	Manoj	Madanpal	Panchsheel Crossing Vijay Nagar	7599013833	Self Occupied	600	600	0	1200	Pakka	Below 12	2006	182	Residential		Constructed	2021-11-16	N/A	1200	4122C	00-001	-	12528	0%	1252.8	0	0	-	1252.8
8736	Dundaheada	near 39	N/A		Panchsheel Crossing Vijay Nagar		Self Occupied	500	500	0	500	Pakka	Below 12	2000	near-39	Residential		Constructed	2021-11-16	N/A	500	4129A	00-001	-	5220	0%	522	0	0	-	522





ZONE-3, WARD-Dundaheada(27)

Sr. No	Mohalla_Name	Govt_Plot Id	Owner_Name	Father_Name & Husband_Name	Road Name	Mobile Number	Occupancy Status	Plot Area	Total Area On Ground Floor	Total Rented Residential Builtup Area	Total Self Residential Builtup Area	House Type	Road Width	Construction Year	House Number	House Category	Rate Multiplier	Construction Status	Survey Start Date	Old Property Tax Id	Total Built Up Area	Gis Map Parcel Id	Property Label	Old Arv	New Arv	Arv Difference	Property Tax(10%)	Water Tax	Sewerage Tax	Old Tax	New Tax
8737	Dundaheada	45	Ram Dindh	Nathuram	Panchsheel Crossing Vijay Nagar		Self Occupied	450	450	0	1200	Pakka	Below 12	2006	45	Mix	5	Constructed	2021-11-16	N/A	1300	4130A	00-001	-	19536	0%	1953.6	0	0	-	1953.6
8738	Dundaheada	119	Mohd. Yamin	Late Nizamuddin	Panchsheel Crossing Vijay Nagar	9540217706	Self Occupied	500	500	0	900	Pakka	Below 12	2006	119	Mix	5	Constructed	2021-11-16	N/A	1000	4148A	00-001	-	16404	0%	1640.4	0	0	-	1640.4
8739	Dundaheada	N/A	N/A		Dundaheada Vijay Nagar		Self Occupied	1000	1000	0	2000	Pakka	Below 12	2000	N/A	Residential		Constructed	2021-11-26	N/A	2000	4180A	00-001	-	20880	0%	2088	0	0	-	2088
8740	Dundaheada	NEA R-8	Balraj Singh	INDER RAJ	Dundaheada Vijay Nagar	8595810803	Self Occupied	1800	1800	0	2800	Pakka	Below 12	2004	near-8	Residential		Constructed	2021-11-26	N/A	2800	4186A	00-001	-	29232	0%	2923.2	0	0	-	2923.2

ZONE-3, WARD-Dundaheada(27)

Sr. No	Mohalla_Nam e	Govt_Plot Id	Owner_Nam e	Fath er_Nam e & Hus band_Nam e	Road Nam e	Mobile_Nu mber	Occ upancy_Stat us	Plot_Are a	Total_Are a_On_G round_Floor	Total_Rented_Resid ential_Builtup_Area	Total_Self_Resid ential_Built up_Area	Hou se_Typ e	Roa d_Wid th	Constru ction_Y ear	House _Numb er	Hou se_Cat egor y	Rat e_Mul tiplie r	Con stru ctio n_Stat us	Surv ey_Star t_D ate	Old _Pr ope rty_Tax _Id	Total_Built_ Up_Are a	Gis_Ma p_Parc el_Id	Prop erty _Lab el	Old_Arv	New_Arv	Arv_Diff erence	Property Tax(10%)	Wat er_T ax	Sew erag e_T ax	Old_T ax	New_T ax
8741	Dunda her a	near 109	Hari Kish an	Late . Bal Kish an	Dun dahe ra Vijay Naga r	9650918995	Self Occ upie d	800	800	0	1600	Pak ka	Belo w12	2004	near 109	Resi den tial		Con stru cted	202 1-11- 26	N/A	1600	4190A	00- 001	-	16704	0%	1670.4	0	0	-	1670.4
8742	Dunda her a	near 109	Shir aju din	Late . Abdul Sart ar	Dun dahe ra Vijay Naga r	9818523850	Self Occ upie d	900	900	0	900	Pak ka	Belo w12	2004	near 109	Resi den tial		Con stru cted	202 1-11- 26	N/A	900	4194A	00- 001	-	9396	0%	939.6	0	0	-	939.6
8743	Dunda her a	N/A	N/A		Dun dahe ra Vijay Naga r		Self Occ upie d	900	400	0	400	Oth erPak ka	Belo w12	2005	N/A	Resi den tial		Con stru cted	202 1-11- 26	N/A	400	4204A	00- 001	-	2832	0%	283.2	0	0	-	283.2
8744	Dunda her a	near 16	Nai pal Sing h	DHA KAN LAL	Dun dahe ra Vijay Naga r	8595142125	Self Occ upie d	900	900	0	900	Pak ka	Belo w12	2005	near- 16	Resi den tial		Con stru cted	202 1-11- 26	N/A	900	4205A	00- 001	-	9396	0%	939.6	0	0	-	939.6
8745	Dunda her a	near 16	N/A		Dun dahe ra Vijay Naga r		Self Occ upie d	560	560	0	560	Pak ka	Belo w12	2020	near- 16	Resi den tial		Con stru cted	202 1-11- 26	N/A	560	4209B	00- 001	-	5846.4	0%	584.64	0	0	-	584.64





ZONE-3, WARD-Dundaheada(27)

Sr. No	Mohalla_Name	Govt_Plot Id	Owner_Name	Father_Name & Husband_Name	Road Name	Mobile Number	Occupancy Status	Plot Area	Total Area On Ground Floor	Total Rented Residential Builtup Area	Total Self Residential Builtup Area	House Type	Road Width	Construction Year	House Number	House Category	Rate Multiplier	Construction Status	Survey Start Date	Old Property Tax Id	Total Builtup Area	Gis_Map_Parcels_Id	Property Label	Old Arv	New Arv	Arv_Difference	Property Tax(10%)	Water Tax	Sewerage Tax	Old Tax	New Tax
8746	Dundahera	near 16	N/A		Dundahe ra Vijay Nagar		Self Occu pied	2000	2000	0	2000	Pak ka	Belo w12	2010	near- 16	Resi den tial		Con stru cted	202 1-11- 26	N/A	2000	4209C	00- 001	-	20880	0%	2088	0	0	-	2088
8747	Dundahera	near 16	Gau ri Shan ker		Dundahe ra Vijay Nagar		Self Occu pied	1800	1800	0	3600	Pak ka	Belo w12	2010	near- 16	Resi den tial		Con stru cted	202 1-11- 26	N/A	3600	4209D	00- 001	-	37584	0%	3758.4	0	0	-	3758.4
8748	Dundahera	near 16	Late Asg ar Ali	Late Raz ak Ali	Dundahe ra Vijay Nagar	8826862626	Self Occu pied	900	900	0	1800	Pak ka	Belo w12	2004	near 16	Resi den tial		Con stru cted	202 1-11- 26	N/A	1800	4210A	00- 001	-	18792	0%	1879.2	0	0	-	1879.2
8749	Dundahera	near 223	Sud esh Tya gi		Dundahe ra Vijay Nagar		Self Occu pied	400	400	0	800	Pak ka	Belo w12	2004	near 223	Resi den tial		Con stru cted	202 1-11- 26	N/A	800	4210C	00- 001	-	8352	0%	835.2	0	0	-	835.2
8750	Dundahera	near 16	Raju Khan	HAK IMU DDI N	Dundahe ra Vijay Nagar	9958781189	Self Occu pied	1600	1600	0	1600	Pak ka	Belo w12	2010	near- 16	Resi den tial		Con stru cted	202 1-11- 26	N/A	1600	4224A	00- 001	-	16704	0%	1670.4	0	0	-	1670.4





ZONE-3, WARD-Dundaheada(27)

Sr. No	Mohalla_Name	Govt_Plot_Id	Owner_Name	Father_Name & Husband_Name	Road Name	Mobile Number	Occupancy Status	Plot Area	Total Area On Ground	Total Rented Residential Builtup Area	Total Self Residential Builtup Area	House Type	Road Width	Construction Year	House Number	House Category	Rate Multiplier	Construction Status	Survey Start Date	Old Property Tax Id	Total Builtup Area	Gis_Map_Parcel_Id	Property Label	Old Arv	New Arv	Arv_Difference	Property Tax(10%)	Water Tax	Sewerage Tax	Old Tax	New Tax
8751	Dundahera	N/A	Jakir	BABU KHAN	Dundahe ra Vijay Nagar		Self Occupied	1200	1200	0	3600	Pakka	Below12	2000	N/A	Residential		Constructed	2021-11-26	N/A	3600	4240A	00-001	-	37584	0%	3758.4	0	0	-	3758.4
8752	Dundahera	near 27	N/A		Dundahe ra Vijay Nagar		Rented	700	700	1400	0	Pakka	Below12	2010	near 56	Residential		Constructed	2021-11-26	N/A	1400	4242A	00-001	-	16443	0%	1644.3	0	0	-	1644.3
8753	Dundahera	near 16	N/A		Dundahe ra Vijay Nagar		Self Occupied	500	0	0	0	VacantLand	Below12	0	near 16	Residential		Not Constructed	2021-11-26	N/A	0	4242B	00-001	-	1740	0%	174	0	0	-	174
8754	Dundahera	near 16	N/A		Dundahe ra Vijay Nagar		Self Occupied	1800	0	0	0	VacantLand	Below12	0	near-16	Residential		Not Constructed	2021-11-26	N/A	0	4247A	00-001	-	6264	0%	626.4	0	0	-	626.4

ZONE-3, WARD-Dundaheada(27)

Sr. No	Mohalla_Name	Govt_Plot Id	Owner_Name	Father_Name & Husband_Name	Road Name	Mobile Number	Occupancy Status	Plot Area	Total Area On Ground Floor	Total Rented Residential Builtup Area	Total Self Residential Builtup Area	House Type	Road Width	Construction Year	House Number	House Category	Rate Multiplier	Construction Status	Survey Start Date	Old Property Tax Id	Total Built Up Area	Gis Map Parcel Id	Property Label	Old Arv	New Arv	Arv Difference	Property Tax(10%)	Water Tax	Sewerage Tax	Old Tax	New Tax
8755	Dundaheada	NEAR BY 1217	Vineta Yadav	Bhuvnes h Yadav	Dundaheada Vijay Nagar Ghaziabad	9711282794	Self Occupied	900	900	0	1800	Pakka	Below 12	2005	NEAR BY 1217	Residential		Constructed	2021-11-26	N/A	1800	4248A	00-001	-	18792	0%	1879.2	0	0	-	1879.2
8756	Dundaheada	tower - B	Brijesh Rana		Dundaheada Vijay Nagar		Rented	1700	1650	1650	0	Pakka	Below 12	2012	B-101	Residential		Constructed	2021-11-21	N/A	1650	4267A	01-001	-	21532.5	0%	2153.25	0	0	-	2153.3
8757	Dundaheada	tower - B	Dhiraj Tiwari	shambhu Tiwari	Dundaheada Vijay Nagar Ghaziabad	8745943900	Self Occupied	1350	1330	0	1330	Pakka	Below 12	2012	B-102	Residential		Constructed	2021-11-21	N/A	1330	4267A	01-002	-	13885.2	0%	1388.52	0	0	-	1388.5
8758	Dundaheada	tower - B	N/A		Dundaheada Vijay Nagar		Self Occupied	1700	1650	0	1650	Pakka	Below 12	2012	B-103	Residential		Constructed	2021-11-21	N/A	1650	4267A	01-003	-	17226	0%	1722.6	0	0	-	1722.6





ZONE-3, WARD-Dundaheada(27)

Sr. No	Mohalla_Name	Govt_Plot_Id	Owner_Name	Father_Name & Husband_Name	Road Name	Mobile Number	Occupancy Status	Plot Area	Total Area On Ground Floor	Total Rented Residential Builtup Area	Total Self Residential Builtup Area	House Type	Road Width	Construction Year	House Number	House Category	Rate Multiplier	Construction Status	Survey Start Date	Old Property Tax Id	Total Built Up Area	Gis_Map_Parcel_Id	Property Label	Old Arv	New Arv	Arv_Difference	Property Tax(10%)	Water Tax	Sewerage Tax	Old Tax	New Tax
8759	Dundaheada	tower-B	N/A		Dundaheada Vijay Nagar		Self Occupied	1380	1330	0	1330	Pakka	Below 12	2012	B-104	Residential		Constructed	2021-11-21	N/A	1330	4267A	01-004	-	13885.2	0%	1388.52	0	0	-	1388.5
8760	Dundaheada	tower-B	Mayank Jain	naresh Chand Jain	Dundaheada Vijay Nagar Ghaziabad	8588970989	Self Occupied	1700	1650	0	1650	Pakka	Below 12	2012	B-201	Residential		Constructed	2021-11-21	N/A	1650	4267A	02-001	-	17226	0%	1722.6	0	0	-	1722.6
8761	Dundaheada	tower-B	Sarla Devi	Ganesh Chandra	Dundaheada Vijay Nagar Ghaziabad	8178648013	Self Occupied	1380	1330	0	1330	Pakka	Below 12	2012	B-202	Residential		Constructed	2021-11-21	N/A	1330	4267A	02-002	-	13885.2	0%	1388.52	0	0	-	1388.5
8762	Dundaheada	tower-B	Rai Chand Sharma		Dundaheada Vijay Nagar Ghaziabad	9811393155	Self Occupied	1700	1650	0	1650	Pakka	Below 12	2012	B-203	Residential		Constructed	2021-11-21	N/A	1650	4267A	02-003	-	17226	0%	1722.6	0	0	-	1722.6

ZONE-3, WARD-Dundaheada(27)

Sr. No	Mohalla_Name	Govt_Plot_Id	Owner_Name	Father_Name & Husband_Name	Road Name	Mobile Number	Occupancy Status	Plot Area	Total Area On Ground	Total Rented Residential Builtup Area	Total Self Residential Builtup Area	House Type	Road Width	Construction Year	House Number	House Category	Rate Multiplier	Construction Status	Survey Start Date	Old Property Tax Id	Total Builtup Area	Gis_Map_Parcels_Id	Property Label	Old Arv	New Arv	Arv_Difference	Property Tax(10%)	Water Tax	Sewerage Tax	Old Tax	New Tax
8763	Dundahera	tower-B	N/A		Dundahera Vijay Nagar		Self Occupied	1380	1330	0	1330	Pakka	Below12	2012	B-204	Residential		Constructed	2021-11-21	N/A	1330	4267A	02-004	-	13885.2	0%	1388.52	0	0	-	1388.5
8764	Dundahera	tower-B	Manu Jemini	suresh chand sharma	Dundahera Vijay Nagar Ghaziabad	9560699878	Self Occupied	1700	1650	0	1650	Pakka	Below12	2012	B-301	Residential		Constructed	2021-11-21	N/A	1650	4267A	03-001	-	17226	0%	1722.6	0	0	-	1722.6
8765	Dundahera	tower-B	N/A		Dundahera Vijay Nagar		Self Occupied	1380	1330	0	1330	Pakka	Below12	2012	B-302	Residential		Constructed	2021-11-21	N/A	1330	4267A	03-002	-	13885.2	0%	1388.52	0	0	-	1388.5
8766	Dundahera	tower-B	Sara Gupta		Dundahera Vijay Nagar		Rented	1700	1650	1650	0	Pakka	Below12	2012	B-303	Residential		Constructed	2021-11-21	N/A	1650	4267A	03-003	-	21532.5	0%	2153.25	0	0	-	2153.3





ZONE-3, WARD-Dundaheada(27)

Sr. No	Mohalla_Name	Govt_Plot_Id	Owner_Name	Father_Name & Husband_Name	Road Name	Mobile Number	Occupancy Status	Plot Area	Total Area On Ground Floor	Total Rented Residential Builtup Area	Total Self Residential Builtup Area	House Type	Road Width	Construction Year	House Number	House Category	Rate Multiplier	Construction Status	Survey Start Date	Old Property Tax Id	Total Built Up Area	Gis_Map_Parcels_Id	Property Label	Old Arv	New Arv	Arv_Difference	Property Tax(10%)	Water Tax	Sewerage Tax	Old Tax	New Tax
8767	Dundahera	tower-B	N/A		Dundahe ra Vijay Nagar		Rented	1380	1330	1330	0	Pak ka	Belo w12	2012	B-304	Resi den tial		Con stru cted	202 1-11- 21	N/A	1330	4267A	03- 004	-	17356.5	0%	1735.65	0	0	-	1735.7
8768	Dundahera	tower-B	Praveen Hiro Singh		Dundahe ra Vijay Nagar Ghaz iaba		Rented	1700	1650	1650	0	Pak ka	Belo w12	2012	B-401	Resi den tial		Con stru cted	202 1-11- 21	N/A	1650	4267A	04- 001	-	21532.5	0%	2153.25	0	0	-	2153.3
8769	Dundahera	tower-B	N/A		Dundahe ra Vijay Nagar		Self Occu pied	1380	1330	0	1330	Pak ka	Belo w12	2012	B-402	Resi den tial		Con stru cted	202 1-11- 21	N/A	1330	4267A	04- 002	-	13885.2	0%	1388.52	0	0	-	1388.5
8770	Dundahera	tower-B	N/A		Dundahe ra Vijay Nagar		Self Occu pied	1700	1650	0	1650	Pak ka	Belo w12	2012	B-403	Resi den tial		Con stru cted	202 1-11- 21	N/A	1650	4267A	04- 003	-	17226	0%	1722.6	0	0	-	1722.6





ZONE-3, WARD-Dundaheada(27)

Sr. No	Mohalla_Name	Govt_Plot_Id	Owner_Name	Father_Name & Husband_Name	Road Name	Mobile Number	Occupancy Status	Plot Area	Total Area On Ground Floor	Total Rented Residential Builtup Area	Total Self Residential Builtup Area	House Type	Road Width	Construction Year	House Number	House Category	Rate Multiplier	Construction Status	Survey Start Date	Old Property Tax Id	Total Builtup Area	Gis_Map_Parcels_Id	Property Label	Old Arv	New Arv	Arv_Difference	Property Tax(10%)	Water Tax	Sewerage Tax	Old Tax	New Tax
8771	Dundaheada	tower-B	Vinod Tiwari		Dundaheada Vijay Nagar		Rented	1380	1330	1330	0	Pakka	Below 12	2012	B-404	Residential		Constructed	2021-11-21	N/A	1330	4267A	04-004	-	17356.5	0%	1735.65	0	0	-	1735.7
8772	Dundaheada	tower-B	N/A		Dundaheada Vijay Nagar		Self Occupied	1700	1650	0	1650	Pakka	Below 12	2012	B-501	Residential		Constructed	2021-11-21	N/A	1650	4267A	05-001	-	17226	0%	1722.6	0	0	-	1722.6
8773	Dundaheada	tower-B	N/A		Dundaheada Vijay Nagar		Self Occupied	1380	1330	0	1330	Pakka	Below 12	2012	B-502	Residential		Constructed	2021-11-21	N/A	1330	4267A	05-002	-	13885.2	0%	1388.52	0	0	-	1388.5

ZONE-3, WARD-Dundaheada(27)

Sr. No	Mohalla_Name	Govt_Plot_Id	Owner_Name	Father_Name & Husband_Name	Road Name	Mobile Number	Occupancy Status	Plot Area	Total Area_On_Ground_Floor	Total Rented_Residential_Builtup_Area	Total Self_Residential_Builtup_Area	House Type	Road Width	Construction Year	House Number	House Category	Rate Multiplier	Construction Status	Survey Start Date	Old_Property_Tax_Id	Total Built Up Area	Gis_Map_Parcels_Id	Property Label	Old Arv	New Arv	Arv_Difference	Property Tax(10%)	Water Tax	Sewerage Tax	Old Tax	New Tax
8774	Dundaheada	tower-B	Sudhir Kumar Jha	Sunil Kumar Jha	Dundaheada Vijay Nagar Ghaziabad		Self Occupied	1700	1650	0	1650	Pakka	Below 12	2012	B-503	Residential		Constructed	2021-11-21	N/A	1650	4267A	05-003	-	17226	0%	1722.6	0	0	-	1722.6
8775	Dundaheada	tower-B	Priya Kumar		Dundaheada Vijay Nagar		Rented	1380	1330	1330	0	Pakka	Below 12	2012	B-504	Residential		Constructed	2021-11-21	N/A	1330	4267A	05-004	-	17356.5	0%	1735.65	0	0	-	1735.7
8776	Dundaheada	tower-B	Vinita Kumari	Prakash Kumar	Dundaheada Vijay Nagar Ghaziabad	7250673142	Self Occupied	1700	1650	0	1650	Pakka	Below 12	2012	B-601	Residential		Constructed	2021-11-21	N/A	1650	4267A	06-001	-	17226	0%	1722.6	0	0	-	1722.6

ZONE-3, WARD-Dundaheada(27)

Sr. No	Mohalla_Name	Govt_Plot Id	Owner_Name	Father_Name & Husband_Name	Road Name	Mobile_Number	Occupancy Status	Plot Area	Total Area_On_Ground_Floor	Total Rented_Residential_Builtup_Area	Total Self_Residential_Builtup_Area	House_Type	Road_Width	Construction Year	House Number	House Category	Rate Multiplier	Construction Status	Survey Start Date	Old_Property_Tax_Id	Total Built Up Area	Gis_Map_Parcels_Id	Property_Label	Old_Arv	New_Arv	Arv_Difference	Property Tax(10%)	Water_Tax	Sewerage_Tax	Old_Tax	New_Tax
8777	Dundaheada	tower-B	Deepankar Garg	Srinivas Garg	Dundaheada Vijay Nagar	8826383702	Self Occupied	1380	1330	0	1330	Pakka	Below 12	2012	B-602	Residential		Constructed	2021-11-21	N/A	1330	4267A	06-002	-	13885.2	0%	1388.52	0	0	-	1388.5
8778	Dundaheada	tower-B	N/A		Dundaheada Vijay Nagar		Self Occupied	1700	1650	0	1650	Pakka	Below 12	2012	B-603	Residential		Constructed	2021-11-21	N/A	1650	4267A	06-003	-	17226	0%	1722.6	0	0	-	1722.6
8779	Dundaheada	tower-B	N/A		Dundaheada Vijay Nagar		Self Occupied	1380	1330	0	1330	Pakka	Below 12	2012	B-604	Residential		Constructed	2021-11-21	N/A	1330	4267A	06-004	-	13885.2	0%	1388.52	0	0	-	1388.5
8780	Dundaheada	tower-B	B.N Thakur Mee Ra Thakur		Dundaheada Vijay Nagar Ghaziabad		Self Occupied	1700	1650	0	1650	Pakka	Below 12	2012	B-701	Residential		Constructed	2021-11-21	N/A	1650	4267A	07-001	-	17226	0%	1722.6	0	0	-	1722.6





ZONE-3, WARD-Dundaheada(27)

Sr. No	Mohalla_Name	Govt_Plot_Id	Owner_Name	Father_Name & Husband_Name	Road Name	Mobile Number	Occupancy Status	Plot Area	Total Area On Ground	Total Rented Residential Builtup Area	Total Self Residential Builtup Area	House Type	Road Width	Construction Year	House Number	House Category	Rate Multiplier	Construction Status	Survey Start Date	Old Property Tax Id	Total Builtup Area	Gis Map Parcel Id	Property Label	Old Arv	New Arv	Arv_Difference	Property Tax(10%)	Water Tax	Sewerage Tax	Old Tax	New Tax
8781	Dundahera	tower-B	N/A		Dundahe ra Vijay Nagar		Rented	1380	1330	1330	0	Pakka	Below12	2012	B-702	Residential		Constructed	2021-11-21	N/A	1330	4267A	07-002	-	17356.5	0%	1735.65	0	0	-	1735.7
8782	Dundahera	tower-B	N/A		Dundahe ra Vijay Nagar		Rented	1700	1650	1650	0	Pakka	Below12	2012	B-703	Residential		Constructed	2021-11-21	N/A	1650	4267A	07-003	-	21532.5	0%	2153.25	0	0	-	2153.3
8783	Dundahera	tower-B	N/A		Dundahe ra Vijay Nagar		Self Occupied	1380	1330	0	1330	Pakka	Below12	2012	B-704	Residential		Constructed	2021-11-21	N/A	1330	4267A	07-004	-	13885.2	0%	1388.52	0	0	-	1388.5
8784	Dundahera	tower-B	N/A		Dundahe ra Vijay Nagar		Rented	1700	1650	1650	0	Pakka	Below12	2012	B-801	Residential		Constructed	2021-11-21	N/A	1650	4267A	08-001	-	21532.5	0%	2153.25	0	0	-	2153.3





ZONE-3, WARD-Dundaheada(27)

Sr. No	Mohalla_Nam e	Govt_Plot Id	Owner_Nam e	Father_Nam e & Hus band_Nam e	Road Nam e	Mobile_Nu mber	Occu pancy_Statu s	Plot_Are a	Total_Are a_On_G round_Floor	Total_Rented_Resid ential_Builtup_Are a	Total_Self_Resid ential_Built up_Are a	Hou se_Typ e	Roa d_Wid th	Constru ction_Y ear	House _Numb er	Hou se_Cat egor y	Rat e_Mul tipl ier	Con stru ctio n_Statu s	Surv ey_St ar t_D ate	Old _Pr ope rty_T ax_I d	Total_Built_ Up_Are a	Gis_Ma p_Parc el_Id	Prop erty _Lab el	Old_Ar v	New_Arv	Arv_Diff erence	Property Tax(10%)	Wat er_T ax	Sew erag e_T ax	Old_T ax	New_T ax
8785	Dunda her a	to wer - B	Said a Anj um	Mo ham mad yati n	Dun dahe ra Vijay Naga r Ghaz		Self Occu pie d	1380	1330	0	1330	Pak ka	Belo w12	2012	B-802	Resi den tial		Con stru cted	202 1-11- 21	N/A	1330	4267A	08- 002	-	13885.2	0%	1388.52	0	0	-	1388.5
8786	Dunda her a	to wer - B	Srab an Kum ar		Dun dahe ra Vijay Naga r		Ren ted	1700	1650	1650	0	Pak ka	Belo w12	2012	B-803	Resi den tial		Con stru cted	202 1-11- 21	N/A	1650	4267A	08- 003	-	21532.5	0%	2153.25	0	0	-	2153.3
8787	Dunda her a	to wer - B	P.Si ngh niya		Dun dahe ra Vijay Naga r		Ren ted	1380	1330	1330	0	Pak ka	Belo w12	2012	B-804	Resi den tial		Con stru cted	202 1-11- 21	N/A	1330	4267A	08- 004	-	17356.5	0%	1735.65	0	0	-	1735.7
8788	Dunda her a	to wer - B	Pooj a Sing h		Dun dahe ra Vijay Naga r		Ren ted	1700	1650	1650	0	Pak ka	Belo w12	2012	B-901	Resi den tial		Con stru cted	202 1-11- 21	N/A	1650	4267A	09- 001	-	21532.5	0%	2153.25	0	0	-	2153.3

ZONE-3, WARD-Dundaheada(27)

Sr. No	Mohalla_Name	Govt_Plot_Id	Owner_Name	Father_Name & Husband_Name	Road Name	Mobile Number	Occupancy Status	Plot Area	Total Area On Ground Floor	Total Rented Residential Builtup Area	Total Self Residential Builtup Area	House Type	Road Width	Construction Year	House Number	House Category	Rate Multiplier	Construction Status	Survey Start Date	Old Property Tax Id	Total Builtup Area	Gis_Map_Parcels_Id	Property Label	Old Arv	New Arv	Arv_Difference	Property Tax(10%)	Water Tax	Sewerage Tax	Old Tax	New Tax
8789	Dundaheada	tower-B	N/A		Dundaheada Vijay Nagar		Self Occupied	1380	1330	0	1330	Pakka	Below 12	2012	B-902	Residential		Constructed	2021-11-21	N/A	1330	4267A	09-002	-	13885.2	0%	1388.52	0	0	-	1388.5
8790	Dundaheada	tower-B	N/A		Dundaheada Vijay Nagar		Rented	1700	1650	1650	0	Pakka	Below 12	2012	B-903	Residential		Constructed	2021-11-21	N/A	1650	4267A	09-003	-	21532.5	0%	2153.25	0	0	-	2153.3
8791	Dundaheada	tower-B	Rashmi Sinha		Dundaheada Vijay Nagar		Rented	1380	1330	1330	0	Pakka	Below 12	2012	B-904	Residential		Constructed	2021-11-21	N/A	1330	4267A	09-004	-	17356.5	0%	1735.65	0	0	-	1735.7
8792	Dundaheada	tower-B	N/A		Dundaheada Vijay Nagar		Self Occupied	1700	1650	0	1650	Pakka	Below 12	2012	B-1001	Residential		Constructed	2021-11-21	N/A	1650	4267A	10-001	-	17226	0%	1722.6	0	0	-	1722.6





ZONE-3, WARD-Dundaheada(27)

Sr. No	Mohalla_Name	Govt_Plot_Id	Owner_Name	Father_Name & Husband_Name	Road Name	Mobile Number	Occupancy Status	Plot Area	Total Area On Ground Floor	Total Rented Residential Builtup Area	Total Self Residential Builtup Area	House Type	Road Width	Construction Year	House Number	House Category	Rate Multiplier	Construction Status	Survey Start Date	Old Property Tax Id	Total Builtup Area	Gis_Map_Parcels_Id	Property Label	Old Arv	New Arv	Arv_Difference	Property Tax(10%)	Water Tax	Sewerage Tax	Old Tax	New Tax
8793	Dundaheada	tower-B	Shiv Mangal Prasad		Dundaheada Vijay Nagar Ghaziabad		Rented	1380	1330	1330	0	Pakka	Below 12	2012	B-1002	Residential		Constructed	2021-11-21	N/A	1330	4267A	10-002	-	17356.5	0%	1735.65	0	0	-	1735.7
8794	Dundaheada	tower-B	Vikas Dagar		Dundaheada Vijay Nagar		Rented	1700	1650	1650	0	Pakka	Below 12	2012	B-1003	Residential		Constructed	2021-11-21	N/A	1650	4267A	10-003	-	21532.5	0%	2153.25	0	0	-	2153.3
8795	Dundaheada	tower-B	T.P Verma		Dundaheada Vijay Nagar		Rented	1380	1330	1330	0	Pakka	Below 12	2012	B-1004	Residential		Constructed	2021-11-21	N/A	1330	4267A	10-004	-	17356.5	0%	1735.65	0	0	-	1735.7
8796	Dundaheada	tower-B	Rahul Kumar Singh	Dilip Kumar Singh	Dundaheada Vijay Nagar Ghaziabad	9831268063	Self Occupied	1700	1650	0	1650	Pakka	Below 12	2012	B-1101	Residential		Constructed	2021-11-21	N/A	1650	4267A	11-001	-	17226	0%	1722.6	0	0	-	1722.6





ZONE-3, WARD-Dundaheada(27)

Sr. No	Mohalla_Name	Govt_Plot_Id	Owner_Name	Father_Name & Husband_Name	Road Name	Mobile Number	Occupancy Status	Plot Area	Total Area On Ground Floor	Total Rented Residential Builtup Area	Total Self Residential Builtup Area	House Type	Road Width	Construction Year	House Number	House Category	Rate Multiplier	Construction Status	Survey Start Date	Old Property Tax Id	Total Built Up Area	Gis_Map_Parcels_Id	Property Label	Old Arv	New Arv	Arv_Difference	Property Tax(10%)	Water Tax	Sewerage Tax	Old Tax	New Tax
8797	Dundahera	tower-B	N/A		Dundahe ra Vijay Nagar		Self Occu pied	1380	1330	0	1330	Pak ka	Belo w12	2012	B-1102	Resi den tial		Con stru cted	202 1-11 -21	N/A	1330	4267A	11- 002	-	13885.2	0%	1388.52	0	0	-	1388.5
8798	Dundahera	tower-B	N/A		Dundahe ra Vijay Nagar		Self Occu pied	1700	1650	0	1650	Pak ka	Belo w12	2012	B-1103	Resi den tial		Con stru cted	202 1-11 -21	N/A	1650	4267A	11- 003	-	17226	0%	1722.6	0	0	-	1722.6
8799	Dundahera	tower-B	N/A		Dundahe ra Vijay Nagar		Self Occu pied	1380	1330	0	1330	Pak ka	Belo w12	2012	B-1104	Resi den tial		Con stru cted	202 1-11 -21	N/A	1330	4267A	11- 004	-	13885.2	0%	1388.52	0	0	-	1388.5
8800	Dundahera	tower-B	N/A		Dundahe ra Vijay Nagar		Self Occu pied	1700	1650	0	1650	Pak ka	Belo w12	2012	B-1201	Resi den tial		Con stru cted	202 1-11 -21	N/A	1650	4267A	12- 001	-	17226	0%	1722.6	0	0	-	1722.6
8801	Dundahera	tower-B	Swa dee p		Dundahe ra Vijay Nagar		Ren ted	1380	1330	1330	0	Pak ka	Belo w12	2012	B-1202	Resi den tial		Con stru cted	202 1-11 -21	N/A	1330	4267A	12- 002	-	17356.5	0%	1735.65	0	0	-	1735.7





ZONE-3, WARD-Dundaheada(27)

Sr. No	Mohalla_Name	Govt_Plot_Id	Owner_Name	Father_Name & Husband_Name	Road Name	Mobile Number	Occupancy Status	Plot Area	Total Area On Ground	Total Rented Residential Builtup Area	Total Self Residential Builtup Area	House Type	Road Width	Construction Year	House Number	House Category	Rate Multiplier	Construction Status	Survey Start Date	Old Property Tax Id	Total Builtup Area	Gis Map Parcel Id	Property Label	Old Arv	New Arv	Arv Difference	Property Tax(10%)	Water Tax	Sewerage Tax	Old Tax	New Tax
8802	Dundaheada	tower-B	Pankaj Srivastava		Dundaheada Vijay Nagar Ghaziabad		Rented	1700	1650	1650	0	Pakka	Below 12	2012	B-1203	Residential		Constructed	2021-11-21	N/A	1650	4267A	12-003	-	21532.5	0%	2153.25	0	0	-	2153.3
8803	Dundaheada	tower-B	Sanju Verma		Dundaheada Vijay Nagar Ghaziabad		Rented	1380	1330	1330	0	Pakka	Below 12	2012	B-1204	Residential		Constructed	2021-11-21	N/A	1330	4267A	12-004	-	17356.5	0%	1735.65	0	0	-	1735.7
8804	Dundaheada	tower-B	Sashi Chohan Chitija Chohan	Suman Vir Chohan	Dundaheada Vijay Nagar Ghaziabad	9690012140	Self Occupied	1700	1650	0	1650	Pakka	Below 12	2012	B-1301	Residential		Constructed	2021-11-21	N/A	1650	4267A	13-001	-	17226	0%	1722.6	0	0	-	1722.6





ZONE-3, WARD-Dundaheada(27)

Sr. No	Mohalla_Name	Govt_Plot Id	Owner_Name	Father_Name & Husband_Name	Road Name	Mobile Number	Occupancy Status	Plot Area	Total Area On Ground Floor	Total Rented Residential Builtup Area	Total Self Residential Builtup Area	House Type	Road Width	Construction Year	House Number	House Category	Rate Multiplier	Construction Status	Survey Start Date	Old Property Tax Id	Total Builtup Area	Gis Map Parcel Id	Property Label	Old Arv	New Arv	Arv_Difference	Property Tax(10%)	Water Tax	Sewerage Tax	Old Tax	New Tax
8805	Dundaheada	tower-B	N/A		Dundaheada Vijay Nagar		Self Occupied	1700	1650	0	1650	Pakka	Below 12	2012	B-1303	Residential		Constructed	2021-11-21	N/A	1650	4267A	13-002	-	17226	0%	1722.6	0	0	-	1722.6
8806	Dundaheada	tower-B	N/A		Dundaheada Vijay Nagar		Self Occupied	1700	1650	0	1650	Pakka	Below 12	2012	B-1303	Residential		Constructed	2021-11-21	N/A	1650	4267A	13-003	-	17226	0%	1722.6	0	0	-	1722.6
8807	Dundaheada	tower-B	Shekhar Prasad		Dundaheada Vijay Nagar Ghaz		Rented	1380	1330	1330	0	Pakka	Below 12	2012	B-1304	Residential		Constructed	2021-11-21	N/A	1330	4267A	13-004	-	17356.5	0%	1735.65	0	0	-	1735.7
8808	Dundaheada	tower-B	Vipin Kumar Tyagi		Dundaheada Vijay Nagar Ghaz		Rented	1700	1650	1650	0	Pakka	Below 12	2012	B-1401	Residential		Constructed	2021-11-21	N/A	1650	4267A	14-001	-	21532.5	0%	2153.25	0	0	-	2153.3





ZONE-3, WARD-Dundaheada(27)

Sr. No	Mohalla_Name	Govt_Plot_Id	Owner_Name	Father_Name & Husband_Name	Road Name	Mobile_Number	Occupancy_Status	Plot_Area	Total_Area_On_Ground_Floor	Total_Rented_Residential_Builtup_Area	Total_Self_Residential_Builtup_Area	House_Type	Road_Width	Construction_Year	House_Number	House_Category	Rate_Multiplier	Construction_Status	Survey_Start_Date	Old_Property_Tax_Id	Total_Builtup_Area	Gis_Map_Parcels_Id	Property_Label	Old_Arv	New_Arv	Arv_Difference	Property_Tax(10%)	Water_Tax	Sewerage_Tax	Old_Tax	New_Tax
8809	Dundahera	tower-B	N/A		Dundahe ra Vijay Nagar		Self Occu pied	1380	1330	0	1330	Pak ka	Belo w12	2012	B-1402	Resi den tial		Con stru cted	202 1-11 -21	N/A	1330	4267A	14- 002	-	13885.2	0%	1388.52	0	0	-	1388.5
8810	Dundahera	tower-B	N/A		Dundahe ra Vijay Nagar		Ren ted	1700	1650	1650	0	Pak ka	Belo w12	2012	B-1403	Resi den tial		Con stru cted	202 1-11 -21	N/A	1650	4267A	14- 003	-	21532.5	0%	2153.25	0	0	-	2153.3
8811	Dundahera	tower-B	N/A		Dundahe ra Vijay Nagar		Self Occu pied	1380	1330	0	1330	Pak ka	Belo w12	2012	B-1404	Resi den tial		Con stru cted	202 1-11 -21	N/A	1330	4267A	14- 004	-	13885.2	0%	1388.52	0	0	-	1388.5
8812	Dundahera	tower-B	Rak esh		Dundahe ra Vijay Nagar		Ren ted	1700	1650	1650	0	Pak ka	Belo w12	2012	B-1501	Resi den tial		Con stru cted	202 1-11 -21	N/A	1650	4267A	15- 001	-	21532.5	0%	2153.25	0	0	-	2153.3
8813	Dundahera	tower-B	N/A		Dundahe ra Vijay Nagar		Self Occu pied	1380	1330	0	1330	Pak ka	Belo w12	2012	B-1502	Resi den tial		Con stru cted	202 1-11 -21	N/A	1330	4267A	15- 002	-	13885.2	0%	1388.52	0	0	-	1388.5





ZONE-3, WARD-Dundaheada(27)

Sr. No	Mohalla_Name	Govt_Plot_Id	Owner_Name	Father_Name & Husband_Name	Road Name	Mobile_Number	Occupancy_Status	Plot_Area	Total_Area_On_Ground_Floor	Total_Rented_Residential_Builtup_Area	Total_Self_Residential_Builtup_Area	House_Type	Road_Width	Construction_Year	House_Number	House_Category	Rate_Multiplier	Construction_Status	Survey_Start_Date	Old_Property_Tax_Id	Total_Builtup_Area	Gis_Map_Parcels_Id	Property_Label	Old_Arv	New_Arv	Arv_Difference	Property_Tax(10%)	Water_Tax	Sewerage_Tax	Old_Tax	New_Tax
8814	Dundaheada	tower-B	K.D Singh		Dundaheada Vijay Nagar		Rented	1700	1650	1650	0	Pakka	Below12	2012	B-1503	Residential		Constructed	2021-11-21	N/A	1650	4267A	15-003	-	21532.5	0%	2153.25	0	0	-	2153.3
8815	Dundaheada	tower-B	N/A		Dundaheada Vijay Nagar		Self Occupied	1380	1330	0	1330	Pakka	Below12	2012	B-1504	Residential		Constructed	2021-11-21	N/A	1330	4267A	15-004	-	13885.2	0%	1388.52	0	0	-	1388.5
8816	Dundaheada	tower-B	N/A		Dundaheada Vijay Nagar		Rented	1700	1650	1650	0	Pakka	Below12	2012	B-1601	Residential		Constructed	2021-11-21	N/A	1650	4267A	16-001	-	21532.5	0%	2153.25	0	0	-	2153.3
8817	Dundaheada	tower-B	N/A		Dundaheada Vijay Nagar		Self Occupied	1380	1330	0	1330	Pakka	Below12	2012	B-1602	Residential		Constructed	2021-11-21	N/A	1330	4267A	16-002	-	13885.2	0%	1388.52	0	0	-	1388.5
8818	Dundaheada	tower-B	N/A		Dundaheada Vijay Nagar		Self Occupied	1700	1650	0	1650	Pakka	Below12	2012	B-1603	Residential		Constructed	2021-11-21	N/A	1650	4267A	16-003	-	17226	0%	1722.6	0	0	-	1722.6

ZONE-3, WARD-Dundaheada(27)

Sr. No	Mohalla_Name	Govt_Plot_Id	Owner_Name	Father_Name & Husband_Name	Road Name	Mobile Number	Occupancy Status	Plot Area	Total Area On Ground Floor	Total Rented Residential Builtup Area	Total Self Residential Builtup Area	House Type	Road Width	Construction Year	House Number	House Category	Rate Multiplier	Construction Status	Survey Start Date	Old Property Tax Id	Total Builtup Area	Gis_Map_Parcels_Id	Property Label	Old Arv	New Arv	Arv_Difference	Property Tax(10%)	Water Tax	Sewerage Tax	Old Tax	New Tax
8819	Dundaheada	tower-B	N/A		Dundaheada Vijay Nagar		Self Occupied	1380	1330	0	1330	Pakka	Below 12	2012	B-1604	Residential		Constructed	2021-11-21	N/A	1330	4267A	16-004	-	13885.2	0%	1388.52	0	0	-	1388.5
8820	Dundaheada	tower-B	Subash Sinha		Dundaheada Vijay Nagar		Rented	1700	1650	1650	0	Pakka	Below 12	2012	D-1701	Residential		Constructed	2021-11-21	N/A	1650	4267A	17-001	-	21532.5	0%	2153.25	0	0	-	2153.3
8821	Dundaheada	tower-B	N/A		Dundaheada Vijay Nagar		Self Occupied	1380	1330	0	1330	Pakka	Below 12	2012	D-1702	Residential		Constructed	2021-11-21	N/A	1330	4267A	17-002	-	13885.2	0%	1388.52	0	0	-	1388.5
8822	Dundaheada	tower-B	N/A		Dundaheada Vijay Nagar		Self Occupied	1700	1650	0	1650	Pakka	Below 12	2012	B-1703	Residential		Constructed	2021-11-21	N/A	1650	4267A	17-003	-	17226	0%	1722.6	0	0	-	1722.6
8823	Dundaheada	tower-B	Kiran Singh	Hiteendra Singh	Dundaheada Vijay Nagar	9818076729	Self Occupied	1380	1330	0	1330	Pakka	Below 12	2012	D-1704	Residential		Constructed	2021-11-21	N/A	1330	4267A	17-004	-	13885.2	0%	1388.52	0	0	-	1388.5





ZONE-3, WARD-Dundaheada(27)

Sr. No	Mohalla_Name	Govt_Plot Id	Owner_Name	Father_Name & Husband_Name	Road Name	Mobile Number	Occupancy Status	Plot Area	Total Area On Ground Floor	Total Rented Residential Builtup Area	Total Self Residential Builtup Area	House Type	Road Width	Construction Year	House Number	House Category	Rate Multiplier	Construction Status	Survey Start Date	Old Property Tax Id	Total Built Up Area	Gis_Map_Parcel_Id	Property Label	Old Arv	New Arv	Arv_Difference	Property Tax(10%)	Water Tax	Sewerage Tax	Old Tax	New Tax
8824	Dundaheada	tower-B	Charvvedi		Dundaheada Vijay Nagar		Self Occupied	1800	1750	0	1750	Pakka	Below 12	2012	D-1801	Residential		Constructed	2021-11-21	N/A	1750	4267A	18-001	-	18270	0%	1827	0	0	-	1827
8825	Dundaheada	tower-B	Vishal Kumar		Dundaheada Vijay Nagar		Self Occupied	1380	1330	0	1330	Pakka	Below 12	2012	D-1802	Residential		Constructed	2021-11-21	N/A	1330	4267A	18-002	-	13885.2	0%	1388.52	0	0	-	1388.5
8826	Dundaheada	tower-B	N/A		Dundaheada Vijay Nagar		Self Occupied	1700	1650	0	1650	Pakka	Below 12	2012	D-1803	Residential		Constructed	2021-11-21	N/A	1650	4267A	18-003	-	17226	0%	1722.6	0	0	-	1722.6
8827	Dundaheada	tower-B	Ritika Singh	Ravi Kumar Singh	Dundaheada Vijay Nagar Ghaz	9716607722	Self Occupied	1380	1330	0	1330	Pakka	Below 12	2012	D-1804	Residential		Constructed	2021-11-21	N/A	1330	4267A	18-004	-	13885.2	0%	1388.52	0	0	-	1388.5





ZONE-3, WARD-Dundaheada(27)

Sr. No	Mohalla_Name	Govt_Plot_Id	Owner_Name	Father_Name & Husband_Name	Road Name	Mobile Number	Occupancy Status	Plot Area	Total Area On Ground Floor	Total Rented Residential Builtup Area	Total Self Residential Builtup Area	House Type	Road Width	Construction Year	House Number	House Category	Rate Multiplier	Construction Status	Survey Start Date	Old Property Tax Id	Total Built Up Area	Gis_Map_Parcels_Id	Property Label	Old Arv	New Arv	Arv_Difference	Property Tax(10%)	Water Tax	Sewerage Tax	Old Tax	New Tax
8828	Dundaheada	tower-B	N/A		Dundaheada Vijay Nagar		Self Occupied	1700	1650	0	1650	Pakka	Below 12	2012	D-1901	Residential		Constructed	2021-11-21	N/A	1650	4267A	19-001	-	17226	0%	1722.6	0	0	-	1722.6
8829	Dundaheada	tower-B	N/A		Dundaheada Vijay Nagar		Self Occupied	1380	1330	0	1330	Pakka	Below 12	2012	D-1902	Residential		Constructed	2021-11-21	N/A	1330	4267A	19-002	-	13885.2	0%	1388.52	0	0	-	1388.5
8830	Dundaheada	tower-B	N/A		Dundaheada Vijay Nagar		Self Occupied	1700	1650	0	1650	Pakka	Below 12	2012	D-1903	Residential		Constructed	2021-11-21	N/A	1650	4267A	19-003	-	17226	0%	1722.6	0	0	-	1722.6
8831	Dundaheada	tower-B	Ravi Gupta	mahaveer prasad	Dundaheada Vijay Nagar Ghaz	9971960495	Self Occupied	1380	1330	0	1330	Pakka	Below 12	2012	D-1904	Residential		Constructed	2021-11-21	N/A	1330	4267A	19-004	-	13885.2	0%	1388.52	0	0	-	1388.5

ZONE-3, WARD-Dundaheada(27)

Sr. No	Mohalla_Name	Govt_Plot Id	Owner_Name	Father_Name & Husband_Name	Road Name	Mobile Number	Occupancy Status	Plot Area	Total Area On Ground Floor	Total Rented Residential Builtup Area	Total Self Residential Builtup Area	House Type	Road Width	Construction Year	House Number	House Category	Rate Multiplier	Construction Status	Survey Start Date	Old Property Tax Id	Total Builtup Area	Gis Map Parcel Id	Property Label	Old Arv	New Arv	Arv Difference	Property Tax(10%)	Water Tax	Sewerage Tax	Old Tax	New Tax
8832	Dundaheada	Amrapali Ampire block C	N/A		Amrapali Ampire Main Road Vijay Nagar Ghaz		Self Occupied	550	500	0	0	Pakka	TwelveT o24	2012	C-shop 3 and 4	Non Residential	5	Constructed	2021-11-21	N/A	500	4267B	00-003	-	45270	0%	4527	0	0	-	4527
8833	Dundaheada	Amrapali Ampire block C	N/A		Amrapali Ampire Main Road Vijay Nagar Ghaz		Rented	550	500	0	0	Pakka	TwelveT o24	2012	C-shop 5 and 6	Non Residential	5	Constructed	2021-11-21	N/A	500	4267B	00-004	-	45270	0%	4527	0	0	-	4527
8834	Dundaheada	Amrapali Ampire block C	See ma Singh	Ram Pratap Singh	Amrapali Ampire Main Road Vijay Nagar Ghaz	8178032252	Self Occupied	1213	1213	0	1213	Pakka	TwelveT o24	2012	C-101	Residential		Constructed	2021-11-21	N/A	1213	4267B	01-001	-	16011.6	0%	1601.16	0	0	-	1601.2





ZONE-3, WARD-Dundaheada(27)

Sr. No	Mohalla_Name	Govt_Plot Id	Owner_Name	Father_Name & Husband_Name	Road Name	Mobile_Number	Occupancy Status	Plot_Area	Total_Area_On_Ground_Floor	Total_Rented_Residential_Builtup_Area	Total_Self_Residential_Builtup_Area	House_Type	Road_Width	Construction_Year	House_Number	House_Category	Rate_Multiplier	Construction_Status	Survey_Start_Date	Old_Property_Tax_Id	Total_Built_Up_Area	Gis_Map_Parcels_Id	Property_Label	Old_Arv	New_Arv	Arv_Difference	Property_Tax(10%)	Water_Tax	Sewerage_Tax	Old_Tax	New_Tax
8835	Dundaheada	Amapali Ampire block C	Manoj		Amapali Ampire Main Road Vijay Nagar Ghaz		Rented	1213	1213	1213	0	Pakka	TwelveT o24	2012	C-102	Residential		Constructed	2021-11-21	N/A	1213	4267B	01-002	-	20014.5	0%	2001.45	0	0	-	2001.5
8836	Dundaheada	Amapali Ampire block C	Ganesh Kumar And Swatik Kumari		Amapali Ampire Main Road Vijay Nagar Ghaziabad	9816046343	Self Occupied	1000	1000	0	1000	Pakka	TwelveT o24	2012	C-103	Residential		Constructed	2021-11-21	N/A	1000	4267B	01-003	-	13200	0%	1320	0	0	-	1320

ZONE-3, WARD-Dundaheada(27)

Sr. No	Mohalla_Name	Govt_Plot_Id	Owner_Name	Father_Name & Husband_Name	Road Name	Mobile Number	Occupancy Status	Plot Area	Total Area On Ground Floor	Total Rented Residential Builtup Area	Total Self Residential Builtup Area	House Type	Road Width	Construction Year	House Number	House Category	Rate Multiplier	Construction Status	Survey Start Date	Old Property Tax Id	Total Builtup Area	Gis Map Parcel Id	Property Label	Old Arv	New Arv	Arv Difference	Property Tax(10%)	Water Tax	Sewerage Tax	Old Tax	New Tax
8837	Dundaheada	Amapali Ampire block C	Akansha Sahi		Amapali Ampire Main Road Vijay Nagar Ghaz		Rented	1000	1000	1000	0	Pakka	TwelveT o24	2012	C-104	Residential		Constructed	2021-11-21	N/A	1000	4267B	01-004	-	16500	0%	1650	0	0	-	1650
8838	Dundaheada	Amapali Ampire block C	N/A		Amapali Ampire Main Road Vijay Nagar Ghaz		Self Occupied	1213	1213	0	1213	Pakka	TwelveT o24	2012	C-105	Residential		Constructed	2021-11-21	N/A	1213	4267B	01-005	-	16011.6	0%	1601.16	0	0	-	1601.2
8839	Dundaheada	Amapali Ampire block C	N/A		Amapali Ampire Main Road Vijay Nagar Ghaz		Rented	1000	1000	1000	0	Pakka	TwelveT o24	2012	C-106	Residential		Constructed	2021-11-21	N/A	1000	4267B	01-006	-	16500	0%	1650	0	0	-	1650

ZONE-3, WARD-Dundaheada(27)

Sr. No	Mohalla_Name	Govt_Plot_Id	Owner_Name	Father_Name & Husband_Name	Road Name	Mobile Number	Occupancy Status	Plot Area	Total Area On Ground Floor	Total Rented Residential Builtup Area	Total Self Residential Builtup Area	House Type	Road Width	Construction Year	House Number	House Category	Rate Multiplier	Construction Status	Survey Start Date	Old Property Tax Id	Total Built Up Area	Gis Map Parcel Id	Property Label	Old Arv	New Arv	Arv Difference	Property Tax(10%)	Water Tax	Sewerage Tax	Old Tax	New Tax
8840	Dundaheada	Amrapali Ampire block C	N/A		Amrapali Ampire Main Road Vijay Nagar Ghaz		Rented	1213	1213	1213	0	Pakka	TwelveT o24	2012	C-201	Residential		Constructed	2021-11-21	N/A	1213	4267B	02-001	-	20014.5	0%	2001.45	0	0	-	2001.5
8841	Dundaheada	Amrapali Ampire block C	N/A		Amrapali Ampire Main Road Vijay Nagar Ghaz		Self Occupied	1213	1213	0	1213	Pakka	TwelveT o24	2012	C-202	Residential		Constructed	2021-11-21	N/A	1213	4267B	02-002	-	16011.6	0%	1601.16	0	0	-	1601.2
8842	Dundaheada	Amrapali Ampire block C	Vijender Suman		Amrapali Ampire Main Road Vijay Nagar Ghaz		Rented	1000	1000	1000	0	Pakka	TwelveT o24	2012	C-203	Residential		Constructed	2021-11-21	N/A	1000	4267B	02-003	-	16500	0%	1650	0	0	-	1650





ZONE-3, WARD-Dundaheada(27)

Sr. No	Mohalla_Name	Govt_Plot Id	Owner_Name	Father_Name & Husband_Name	Road Name	Mobile Number	Occupancy Status	Plot Area	Total Area On Ground Floor	Total Rented Residential Builtup Area	Total Self Residential Builtup Area	House Type	Road Width	Construction Year	House Number	House Category	Rate Multiplier	Construction Status	Survey Start Date	Old Property Tax Id	Total Builtup Area	Gis_Map_Parcels_Id	Property Label	Old Arv	New Arv	Arv_Difference	Property Tax(10%)	Water Tax	Sewerage Tax	Old Tax	New Tax
8843	Dundaheada	Amrapali Ampire block C	N/A		Amrapali Ampire Main Road Vijay Nagar Ghaz		Self Occupied	1000	1000	0	1000	Pakka	TwelveT o24	2012	C-204	Residential		Constructed	2021-11-21	N/A	1000	4267B	02-004	-	13200	0%	1320	0	0	-	1320
8844	Dundaheada	Amrapali Ampire block C	Akhil Kumar Singh	ramdas Prasad	Amrapali Ampire Main Road Vijay Nagar Ghaz	9868601276	Self Occupied	1213	1213	0	1213	Pakka	TwelveT o24	2012	C-205	Residential		Constructed	2021-11-21	N/A	1213	4267B	02-005	-	16011.6	0%	1601.16	0	0	-	1601.2
8845	Dundaheada	Amrapali Ampire block C	N/A		Amrapali Ampire Main Road Vijay Nagar Ghaz		Self Occupied	1000	1000	0	1000	Pakka	TwelveT o24	2012	C-206	Residential		Constructed	2021-11-21	N/A	1000	4267B	02-006	-	13200	0%	1320	0	0	-	1320





ZONE-3, WARD-Dundaheada(27)

Sr. No	Mohalla_Name	Govt_Plot_Id	Owner_Name	Father_Name & Husband_Name	Road_Name	Mobile_Number	Occupancy_Status	Plot_Area	Total_Area_On_Ground_Floor	Total_Rented_Residential_Builtup_Area	Total_Self_Residential_Builtup_Area	House_Type	Road_Width	Construction_Year	House_Number	House_Category	Rate_Multiplier	Construction_Status	Survey_Start_Date	Old_Property_Tax_Id	Total_Builtup_Area	Gis_Map_Parcels_Id	Property_Label	Old_Arv	New_Arv	Arv_Difference	Property_Tax(10%)	Water_Tax	Sewerage_Tax	Old_Tax	New_Tax
8846	Dundaheada	Amrapali Ampire block C	N/A		Amrapali Ampire Main Road Vijay Nagar Ghaz		Self Occupied	1213	1213	0	1213	Pakka	TwelveT o24	2012	C-301	Residential		Constructed	2021-11-21	N/A	1213	4267B	03-001	-	16011.6	0%	1601.16	0	0	-	1601.2
8847	Dundaheada	Amrapali Ampire block C	Arjit Roy		Amrapali Ampire Main Road Vijay Nagar Ghaz		Rented	1213	1213	1213	0	Pakka	TwelveT o24	2012	C-302	Residential		Constructed	2021-11-21	N/A	1213	4267B	03-002	-	20014.5	0%	2001.45	0	0	-	2001.5
8848	Dundaheada	Amrapali Ampire block C	Yashwant Arjun Kamli	Arjun Kamli	Amrapali Ampire Main Road Vijay Nagar Ghaz	9991123916	Self Occupied	1000	1000	0	1000	Pakka	TwelveT o24	2012	C-303	Residential		Constructed	2021-11-21	N/A	1000	4267B	03-003	-	13200	0%	1320	0	0	-	1320

ZONE-3, WARD-Dundaheada(27)

Sr. No	Mohalla_Name	Govt_Plot Id	Owner_Name	Father_Name & Husband_Name	Road Name	Mobile_Number	Occupancy_Status	Plot_Area	Total_Area_On_Ground_Floor	Total_Rented_Residential_Builtup_Area	Total_Self_Residential_Builtup_Area	House_Type	Road_Width	Construction_Year	House_Number	House_Category	Rate_Multiplier	Construction_Status	Survey_Start_Date	Old_Property_Tax_Id	Total_Builtup_Area	Gis_Map_Parcels_Id	Property_Label	Old_Arv	New_Arv	Arv_Difference	Property_Tax(10%)	Water_Tax	Sewerage_Tax	Old_Tax	New_Tax
8849	Dundaheada	Amapali Ampire block C	Saurabh Chaturvedi	Dk chaturvedi	Amapali Ampire Main Road Vijay Nagar Ghaz	9899089189	Self Occupied	1000	1000	0	1000	Pakka	TwelveT o24	2012	C-304	Residential		Constructed	2021-11-21	N/A	1000	4267B	03-004	-	13200	0%	1320	0	0	-	1320
8850	Dundaheada	Amapali Ampire block C	N/A		Amapali Ampire Main Road Vijay Nagar Ghaz		Self Occupied	1213	1213	0	1213	Pakka	TwelveT o24	2012	C-305	Residential		Constructed	2021-11-21	N/A	1213	4267B	03-005	-	16011.6	0%	1601.16	0	0	-	1601.2
8851	Dundaheada	Amapali Ampire block C	Shiv Singh	ram Swaroop	Amapali Ampire Main Road Vijay Nagar Ghaz	8218719433	Self Occupied	1000	1000	0	1000	Pakka	TwelveT o24	2012	C-306	Residential		Constructed	2021-11-21	N/A	1000	4267B	03-006	-	13200	0%	1320	0	0	-	1320





ZONE-3, WARD-Dundaheada(27)

Sr. No	Mohalla_Name	Govt_Plot Id	Owner_Name	Father_Name & Husband_Name	Road Name	Mobile Number	Occupancy Status	Plot Area	Total Area On Ground Floor	Total Rented Residential Builtup Area	Total Self Residential Builtup Area	House Type	Road Width	Construction Year	House Number	House Category	Rate Multiplier	Construction Status	Survey Start Date	Old Property Tax Id	Total Built Up Area	Gis_Map_Parcels_Id	Property Label	Old Arv	New Arv	Arv_Difference	Property Tax(10%)	Water Tax	Sewerage Tax	Old Tax	New Tax
8852	Dundaheada	Amapali Ampire block C	Ruchi Gupta		Amapali Ampire Main Road Vijay Nagar Ghaz		Rented	1213	1213	1213	0	Pakka	TwelveT o24	2012	C-401	Residential		Constructed	2021-11-21	N/A	1213	4267B	04-001	-	20014.5	0%	2001.45	0	0	-	2001.5
8853	Dundaheada	Amapali Ampire block C	Rajesh Kumar Singh		Amapali Ampire Main Road Vijay Nagar Ghaz		Rented	1213	1213	1213	0	Pakka	TwelveT o24	2012	C-402	Residential		Constructed	2021-11-21	N/A	1213	4267B	04-002	-	20014.5	0%	2001.45	0	0	-	2001.5
8854	Dundaheada	Amapali Ampire block C	N/A		Amapali Ampire Main Road Vijay Nagar Ghaz		Self Occupied	1000	1000	0	1000	Pakka	TwelveT o24	2012	C-403	Residential		Constructed	2021-11-21	N/A	1000	4267B	04-003	-	13200	0%	1320	0	0	-	1320





ZONE-3, WARD-Dundaheada(27)

Sr. No	Mohalla_Name	Govt_Plot Id	Owner_Name	Father_Name & Husband_Name	Road Name	Mobile Number	Occupancy Status	Plot Area	Total Area On Ground Floor	Total Rented Residential Builtup Area	Total Self Residential Builtup Area	House Type	Road Width	Construction Year	House Number	House Category	Rate Multiplier	Construction Status	Survey Start Date	Old Property Tax Id	Total Builtup Area	Gis Map Parcel Id	Property Label	Old Arv	New Arv	Arv Difference	Property Tax(10%)	Water Tax	Sewerage Tax	Old Tax	New Tax
8855	Dundaheada	Amrapali Ampire block C	Mukesh Kumar		Amrapali Ampire Main Road Vijay Nagar Ghaz		Rented	1000	1000	1000	0	Pakka	TwelveT o24	2012	C-404	Residential		Constructed	2021-11-21	N/A	1000	4267B	04-004	-	16500	0%	1650	0	0	-	1650
8856	Dundaheada	Amrapali Ampire block C	N/A		Amrapali Ampire Main Road Vijay Nagar Ghaz		Rented	1213	1213	1213	0	Pakka	TwelveT o24	2012	C-405	Residential		Constructed	2021-11-21	N/A	1213	4267B	04-005	-	20014.5	0%	2001.45	0	0	-	2001.5
8857	Dundaheada	Amrapali Ampire block C	Alok Sinha		Amrapali Ampire Main Road Vijay Nagar Ghaz		Rented	1000	1000	1000	0	Pakka	TwelveT o24	2012	C-406	Residential		Constructed	2021-11-21	N/A	1000	4267B	04-006	-	16500	0%	1650	0	0	-	1650

ZONE-3, WARD-Dundaheada(27)

Sr. No	Mohalla_Name	Govt_Plot Id	Owner_Name	Father_Name & Husband_Name	Road Name	Mobile Number	Occupancy Status	Plot Area	Total Area On Ground Floor	Total Rented Residential Builtup Area	Total Self Residential Builtup Area	House Type	Road Width	Construction Year	House Number	House Category	Rate Multiplier	Construction Status	Survey Start Date	Old Property Tax Id	Total Builtup Area	Gis_Map_Parcels_Id	Property Label	Old Arv	New Arv	Arv_Difference	Property Tax(10%)	Water Tax	Sewerage Tax	Old Tax	New Tax
8858	Dundaheada	Amrapali Ampire block C	N/A		Amrapali Ampire Main Road Vijay Nagar Ghaz		Self Occupied	1213	1213	0	1213	Pakka	TwelveT o24	2012	C-501	Residential		Constructed	2021-11-21	N/A	1213	4267B	05-001	-	16011.6	0%	1601.16	0	0	-	1601.2
8859	Dundaheada	Amrapali Ampire block C	N/A		Amrapali Ampire Main Road Vijay Nagar Ghaz		Self Occupied	1213	1213	0	1213	Pakka	TwelveT o24	2012	C-502	Residential		Constructed	2021-11-21	N/A	1213	4267B	05-002	-	16011.6	0%	1601.16	0	0	-	1601.2
8860	Dundaheada	Amrapali Ampire block C	Madhukar		Amrapali Ampire Main Road Vijay Nagar Ghaz		Rented	1000	1000	1000	0	Pakka	TwelveT o24	2012	C-503	Residential		Constructed	2021-11-21	N/A	1000	4267B	05-003	-	16500	0%	1650	0	0	-	1650





ZONE-3, WARD-Dundaheada(27)

Sr. No	Mohalla_Name	Govt_Plot Id	Owner_Name	Father_Name & Husband_Name	Road Name	Mobile_Number	Occupancy Status	Plot_Area	Total_Area_On_Ground_Floor	Total_Rented_Residential_Builtup_Area	Total_Self_Residential_Builtup_Area	House_Type	Road_Width	Construction_Year	House_Number	House_Category	Rate_Multiplier	Construction_Status	Survey_Start_Date	Old_Property_Tax_Id	Total_Builtup_Area	Gis_Map_Parcels_Id	Property_Label	Old_Arv	New_Arv	Arv_Difference	Property_Tax(10%)	Water_Tax	Sewerage_Tax	Old_Tax	New_Tax
8861	Dundaheada	Amrapali Ampire block C	Ajay Kumar		Amrapali Ampire Main Road Vijay Nagar Ghaz		Rented	1000	1000	1000	0	Pakka	TwelveT o24	2012	C-504	Residential		Constructed	2021-11-21	N/A	1000	4267B	05-004	-	16500	0%	1650	0	0	-	1650
8862	Dundaheada	Amrapali Ampire block C	Om Prakash Singh	Devi Prasad Singh	Amrapali Ampire Main Road Vijay Nagar Ghaz	9818806146	Self Occupied	1213	1213	0	1213	Pakka	TwelveT o24	2012	C-505	Residential		Constructed	2021-11-21	N/A	1213	4267B	05-005	-	16011.6	0%	1601.16	0	0	-	1601.2
8863	Dundaheada	Amrapali Ampire block C	Rasmi Lata Chaudhary	Sanu Singh	Amrapali Ampire Main Road Vijay Nagar Ghaz	8750048354	Self Occupied	1000	1000	0	1000	Pakka	TwelveT o24	2012	C-506	Residential		Constructed	2021-11-21	N/A	1000	4267B	05-006	-	13200	0%	1320	0	0	-	1320





ZONE-3, WARD-Dundaheada(27)

Sr. No	Mohalla_Name	Govt_Plot_Id	Owner_Name	Father_Name & Husband_Name	Road_Name	Mobile_Number	Occupancy_Status	Plot_Area	Total_Area_On_Ground_Floor	Total_Rented_Residential_Builtup_Area	Total_Self_Residential_Builtup_Area	House_Type	Road_Width	Construction_Year	House_Number	House_Category	Rate_Multiplier	Construction_Status	Survey_Start_Date	Old_Property_Tax_Id	Total_Builtup_Area	Gis_Map_Parcels_Id	Property_Label	Old_Arv	New_Arv	Arv_Difference	Property_Tax(10%)	Water_Tax	Sewerage_Tax	Old_Tax	New_Tax
8864	Dundaheada	Amapali Ampire block C	Nitin Sharma		Amapali Ampire Main Road Vijay Nagar Ghaz		Rented	1213	1213	1213	0	Pakka	TwelveT o24	2012	C-601	Residential		Constructed	2021-11-21	N/A	1213	4267B	06-001	-	20014.5	0%	2001.45	0	0	-	2001.5
8865	Dundaheada	Amapali Ampire block C	N/A		Amapali Ampire Main Road Vijay Nagar Ghaz		Self Occupied	1213	1213	0	1213	Pakka	TwelveT o24	2012	C-602	Residential		Constructed	2021-11-21	N/A	1213	4267B	06-002	-	16011.6	0%	1601.16	0	0	-	1601.2
8866	Dundaheada	Amapali Ampire block C	N/A		Amapali Ampire Main Road Vijay Nagar Ghaz		Self Occupied	1000	1000	0	1000	Pakka	TwelveT o24	2012	C-603	Residential		Constructed	2021-11-21	N/A	1000	4267B	06-003	-	13200	0%	1320	0	0	-	1320





ZONE-3, WARD-Dundaheada(27)

Sr. No	Mohalla_Name	Govt_Plot_Id	Owner_Name	Father_Name & Husband_Name	Road_Name	Mobile_Number	Occupancy_Status	Plot_Area	Total_Area_On_Ground_Floor	Total_Rented_Residential_Builtup_Area	Total_Self_Residential_Builtup_Area	House_Type	Road_Width	Construction_Year	House_Number	House_Category	Rate_Multiplier	Construction_Status	Survey_Start_Date	Old_Property_Tax_Id	Total_Builtup_Area	Gis_Map_Parcels_Id	Property_Label	Old_Arv	New_Arv	Arv_Difference	Property_Tax(10%)	Water_Tax	Sewerage_Tax	Old_Tax	New_Tax
8867	Dundaheada	AmapaliampireblockC	Nirmaladevi	Khemchand	Amapaliampire Main Road Vijay Nagar Ghaz	9711991533	Self Occupied	1000	1000	0	1000	Pakka	TwelveT o24	2012	C-604	Residential		Constructed	2021-11-21	N/A	1000	4267B	06-004	-	13200	0%	1320	0	0	-	1320
8868	Dundaheada	AmapaliampireblockC	ArindamGhosh	part of ghosh	Amapaliampire Main Road Vijay Nagar Ghaziabad	9650013350	Self Occupied	1213	1213	0	1213	Pakka	TwelveT o24	2012	C-605	Residential		Constructed	2021-11-21	VN45494	1213	4267B	06-005	10373	16011.6	54%	1601.16	0	0	1037	1601.2

ZONE-3, WARD-Dundaheada(27)

Sr. No	Mohalla_Name	Govt_Plot Id	Owner_Name	Father_Name & Husband_Name	Road Name	Mobile Number	Occupancy Status	Plot Area	Total Area On Ground Floor	Total Rented Residential Builtup Area	Total Self Residential Builtup Area	House Type	Road Width	Construction Year	House Number	House Category	Rate Multiplier	Construction Status	Survey Start Date	Old Property Tax Id	Total Builtup Area	Gis_Map_Parcels_Id	Property Label	Old Arv	New Arv	Arv_Difference	Property Tax(10%)	Water Tax	Sewerage Tax	Old Tax	New Tax
8869	Dundaheada	Amrapali Ampire block C	Sangeeta Srivastava	Diwakar Srivastava	Amrapali Ampire Main Road Vijay Nagar Ghaz		Rented	1000	1000	1000	0	Pakka	TwelveT o24	2012	C-606	Residential		Constructed	2021-11-21	N/A	1000	4267B	06-006	-	16500	0%	1650	0	0	-	1650
8870	Dundaheada	Amrapali Ampire block C	N/A		Amrapali Ampire Main Road Vijay Nagar Ghaz		Self Occupied	1213	1213	0	1213	Pakka	TwelveT o24	2012	C-701	Residential		Constructed	2021-11-21	N/A	1213	4267B	07-001	-	16011.6	0%	1601.16	0	0	-	1601.2
8871	Dundaheada	Amrapali Ampire block C	Manish Raj Sharma	Pushp Raj Sharma	Amrapali Ampire Main Road Vijay Nagar Ghaz	9990054496	Self Occupied	1213	1213	0	1213	Pakka	TwelveT o24	2012	C-702	Residential		Constructed	2021-11-21	N/A	1213	4267B	07-002	-	16011.6	0%	1601.16	0	0	-	1601.2

ZONE-3, WARD-Dundaheada(27)

Sr. No	Mohalla_Name	Govt_Plot Id	Owner_Name	Father_Name & Husband_Name	Road Name	Mobile Number	Occupancy Status	Plot Area	Total Area On Ground Floor	Total Rented Residential Builtup Area	Total Self Residential Builtup Area	House Type	Road Width	Construction Year	House Number	House Category	Rate Multiplier	Construction Status	Survey Start Date	Old Property Tax Id	Total Builtup Area	Gis_Map_Parcels_Id	Property Label	Old Arv	New Arv	Arv_Difference	Property Tax(10%)	Water Tax	Sewerage Tax	Old Tax	New Tax
8872	Dundaheada	Amrapali Ampire block C	N/A		Amrapali Ampire Main Road Vijay Nagar Ghaz		Self Occupied	1000	1000	0	1000	Pakka	TwelveT o24	2012	C-703	Residential		Constructed	2021-11-21	N/A	1000	4267B	07-003	-	13200	0%	1320	0	0	-	1320
8873	Dundaheada	Amrapali Ampire block C	Alok Singh		Amrapali Ampire Main Road Vijay Nagar Ghaz		Rented	1000	1000	1000	0	Pakka	TwelveT o24	2012	C-704	Residential		Constructed	2021-11-21	N/A	1000	4267B	07-004	-	16500	0%	1650	0	0	-	1650
8874	Dundaheada	Amrapali Ampire block C	Prahas Verma		Amrapali Ampire Main Road Vijay Nagar Ghaz		Rented	1213	1213	1213	0	Pakka	TwelveT o24	2012	C-705	Residential		Constructed	2021-11-21	N/A	1213	4267B	07-005	-	20014.5	0%	2001.45	0	0	-	2001.5





ZONE-3, WARD-Dundaheada(27)

Sr. No	Mohalla_Name	Govt_Plot Id	Owner_Name	Father_Name & Husband_Name	Road Name	Mobile Number	Occupancy Status	Plot Area	Total Area On Ground Floor	Total Rented Residential Builtup Area	Total Self Residential Builtup Area	House Type	Road Width	Construction Year	House Number	House Category	Rate Multiplier	Construction Status	Survey Start Date	Old Property Tax Id	Total Builtup Area	Gis_Map_Parcels_Id	Property Label	Old Arv	New Arv	Arv_Difference	Property Tax(10%)	Water Tax	Sewerage Tax	Old Tax	New Tax
8875	Dundaheada	Amrapali Ampire block C	N/A		Amrapali Ampire Main Road Vijay Nagar Ghaz		Rented	1000	1000	1000	0	Pakka	TwelveT o24	2012	C-706	Residential		Constructed	2021-11-21	N/A	1000	4267B	07-006	-	16500	0%	1650	0	0	-	1650
8876	Dundaheada	Amrapali Ampire block C	Renudagar	Amitt Dagur	Amrapali Ampire Main Road Vijay Nagar Ghaz	9810803623	Self Occupied	1213	1213	0	1213	Pakka	TwelveT o24	2012	C-801	Residential		Constructed	2021-11-21	N/A	1213	4267B	08-001	-	16011.6	0%	1601.16	0	0	-	1601.2
8877	Dundaheada	Amrapali Ampire block C	Renudagar		Amrapali Ampire Main Road Vijay Nagar Ghaz	9810803623	Rented	1213	1213	1213	0	Pakka	TwelveT o24	2012	C-802	Residential		Constructed	2021-11-21	N/A	1213	4267B	08-002	-	20014.5	0%	2001.45	0	0	-	2001.5

ZONE-3, WARD-Dundaheada(27)

Sr. No	Mohalla_Name	Govt_Plot_Id	Owner_Name	Father_Name & Husband_Name	Road Name	Mobile Number	Occupancy Status	Plot Area	Total Area On Ground Floor	Total Rented Residential Builtup Area	Total Self Residential Builtup Area	House Type	Road Width	Construction Year	House Number	House Category	Rate Multiplier	Construction Status	Survey Start Date	Old Property Tax Id	Total Builtup Area	Gis_Map_Parcels_Id	Property Label	Old Arv	New Arv	Arv_Difference	Property Tax(10%)	Water Tax	Sewerage Tax	Old Tax	New Tax
8878	Dundaheada	Amapali Ampire block C	Anjani Suman		Amapali Ampire Main Road Vijay Nagar Ghaz		Rented	1000	1000	1000	0	Pakka	TwelveT o24	2012	C-803	Residential		Constructed	2021-11-21	N/A	1000	4267B	08-003	-	16500	0%	1650	0	0	-	1650
8879	Dundaheada	Amapali Ampire block C	N/A		Amapali Ampire Main Road Vijay Nagar Ghaz		Self Occupied	1000	1000	0	1000	Pakka	TwelveT o24	2012	C-804	Residential		Constructed	2021-11-21	N/A	1000	4267B	08-004	-	13200	0%	1320	0	0	-	1320
8880	Dundaheada	Amapali Ampire block C	R K Thakur		Amapali Ampire Main Road Vijay Nagar Ghaz		Self Occupied	1213	1213	0	1213	Pakka	TwelveT o24	2012	C-805	Residential		Constructed	2021-11-21	N/A	1213	4267B	08-005	-	16011.6	0%	1601.16	0	0	-	1601.2





ZONE-3, WARD-Dundaheada(27)

Sr. No	Mohalla_Name	Govt_Plot_Id	Owner_Name	Father_Name & Husband_Name	Road Name	Mobile Number	Occupancy Status	Plot Area	Total Area On Ground Floor	Total Rented Residential Builtup Area	Total Self Residential Builtup Area	House Type	Road Width	Construction Year	House Number	House Category	Rate Multiplier	Construction Status	Survey Start Date	Old Property Tax Id	Total Builtup Area	Gis_Map_Parcels_Id	Property Label	Old Arv	New Arv	Arv_Difference	Property Tax(10%)	Water Tax	Sewerage Tax	Old Tax	New Tax
8881	Dundaheada	Amrapali Ampire block C	N/A		Amrapali Ampire Main Road Vijay Nagar Ghaz		Rented	1000	1000	1000	0	Pakka	TwelveT o24	2012	C-806	Residential		Constructed	2021-11-21	N/A	1000	4267B	08-006	-	16500	0%	1650	0	0	-	1650
8882	Dundaheada	Amrapali Ampire block C	Vikas Dagur		Amrapali Ampire Main Road Vijay Nagar Ghaz		Rented	1213	1213	1213	0	Pakka	TwelveT o24	2012	C-901	Residential		Constructed	2021-11-21	N/A	1213	4267B	09-001	-	20014.5	0%	2001.45	0	0	-	2001.5
8883	Dundaheada	Amrapali Ampire block C	Am bika		Amrapali Ampire Main Road Vijay Nagar Ghaz		Rented	1213	1213	1213	0	Pakka	TwelveT o24	2012	C-902	Residential		Constructed	2021-11-21	N/A	1213	4267B	09-002	-	20014.5	0%	2001.45	0	0	-	2001.5





ZONE-3, WARD-Dundaheada(27)

Sr. No	Mohalla_Nam e	Govt_Plot Id	Owner_Nam e	Father_Nam e & Hus band_Nam e	Road Nam e	Mobile_Nu mber	Occ upancy _Stat us	Plot_Are a	Total_Are a_On_G round_Floor	Total_Rented_Resid ential_Built up_Are a	Total_Self_Resid ential_Built up_Are a	Hou se_Typ e	Roa d_Wid th	Constru ction_Y ear	House _Numb er	Hou se_Cat egor y	Rat e_Mul tiplie r	Con stru ction_St atus	Surv ey_St ar t_D ate	Old _Pr ope rty_T ax _Id	Total_Built_ Up_Are a	Gis_Ma p_Parc el_Id	Prop erty _Lab el	Old_Ar v	New_Arv	Arv_Diff erence	Property Tax(10%)	Wat er_T ax	Sew erag e_T ax	Old_T ax	New_T ax
8884	Dunda her a	Am arpa li amp ire bloc k C	Vika s Bish t		Ama rpali Amp ire Main Road Vijay Naga r Ghaz		Ren ted	1000	1000	1000	0	Pak ka	Twe lveT o24	2012	C-903	Resi den tial		Con stru cted	202 1-11- 21	N/A	1000	4267B	09- 003	-	16500	0%	1650	0	0	-	1650
8885	Dunda her a	Am arpa li amp ire bloc k C	Ash ok Kum ar Shro ti		Ama rpali Amp ire Main Road Vijay Naga r Ghaz		Ren ted	1000	1000	1000	0	Pak ka	Twe lveT o24	2012	C-904	Resi den tial		Con stru cted	202 1-11- 21	N/A	1000	4267B	09- 004	-	16500	0%	1650	0	0	-	1650
8886	Dunda her a	Am arpa li amp ire bloc k C	Mu mta z Ali	Me hmo od ali	Ama rpali Amp ire Main Road Vijay Naga r Ghaz	9871553178	Self Occ upie d	1213	1213	0	1213	Pak ka	Twe lveT o24	2012	C-905	Resi den tial		Con stru cted	202 1-11- 21	VN4 549 9	1213	4267B	09- 005	10327	16011.6	55%	1601.16	0	0	1033	1601.2





ZONE-3, WARD-Dundaheada(27)

Sr. No	Mohalla_Name	Govt_Plot Id	Owner_Name	Father_Name & Husband_Name	Road Name	Mobile Number	Occupancy Status	Plot Area	Total Area On Ground Floor	Total Rented Residential Builtup Area	Total Self Residential Builtup Area	House Type	Road Width	Construction Year	House Number	House Category	Rate Multiplier	Construction Status	Survey Start Date	Old Property Tax Id	Total Builtup Area	Gis_Map_Parcels_Id	Property Label	Old Arv	New Arv	Arv_Difference	Property Tax(10%)	Water Tax	Sewerage Tax	Old Tax	New Tax
8887	Dundaheada	Amapali Ampire block C	Asha Sharma		Amapali Ampire Main Road Vijay Nagar Ghaz		Rented	1000	1000	1000	0	Pakka	TwelveT o24	2012	C-906	Residential		Constructed	2021-11-21	N/A	1000	4267B	09-006	-	16500	0%	1650	0	0	-	1650
8888	Dundaheada	Amapali Ampire block C	N/A		Amapali Ampire Main Road Vijay Nagar Ghaz		Self Occupied	1213	1213	0	1213	Pakka	TwelveT o24	2012	C-1001	Residential		Constructed	2021-11-21	N/A	1213	4267B	10-001	-	16011.6	0%	1601.16	0	0	-	1601.2
8889	Dundaheada	Amapali Ampire block C	N/A		Amapali Ampire Main Road Vijay Nagar Ghaz		Self Occupied	1213	1213	0	1213	Pakka	TwelveT o24	2012	C-1002	Residential		Constructed	2021-11-21	N/A	1213	4267B	10-002	-	16011.6	0%	1601.16	0	0	-	1601.2

ZONE-3, WARD-Dundaheada(27)

Sr. No	Mohalla_Name	Govt_Plot Id	Owner_Name	Father_Name & Husband_Name	Road Name	Mobile Number	Occupancy Status	Plot Area	Total Area On Ground Floor	Total Rented Residential Builtup Area	Total Self Residential Builtup Area	House Type	Road Width	Construction Year	House Number	House Category	Rate Multiplier	Construction Status	Survey Start Date	Old Property Tax Id	Total Builtup Area	Gis_Map_Parcels_Id	Property Label	Old Arv	New Arv	Arv_Difference	Property Tax(10%)	Water Tax	Sewerage Tax	Old Tax	New Tax
8890	Dundaheada	Amapali Ampire block C	Rajiv Saraswat		Amapali Ampire Main Road Vijay Nagar Ghaz		Rented	1000	1000	1000	0	Pakka	TwelveT o24	2012	C-1003	Residential		Constructed	2021-11-21	N/A	1000	4267B	10-003	-	16500	0%	1650	0	0	-	1650
8891	Dundaheada	Amapali Ampire block C	A K Gupta		Amapali Ampire Main Road Vijay Nagar Ghaz		Rented	1000	1000	1000	0	Pakka	TwelveT o24	2012	C-1004	Residential		Constructed	2021-11-21	N/A	1000	4267B	10-004	-	16500	0%	1650	0	0	-	1650
8892	Dundaheada	Amapali Ampire block C	N/A		Amapali Ampire Main Road Vijay Nagar Ghaz		Self Occupied	1213	1213	0	1213	Pakka	TwelveT o24	2012	C-1005	Residential		Constructed	2021-11-21	N/A	1213	4267B	10-005	-	16011.6	0%	1601.16	0	0	-	1601.2





ZONE-3, WARD-Dundaheada(27)

Sr. No	Mohalla_Name	Govt_Plot Id	Owner_Name	Father_Name & Husband_Name	Road Name	Mobile Number	Occupancy Status	Plot Area	Total Area On Ground Floor	Total Rented Residential Builtup Area	Total Self Residential Builtup Area	House Type	Road Width	Construction Year	House Number	House Category	Rate Multiplier	Construction Status	Survey Start Date	Old Property Tax Id	Total Builtup Area	Gis_Map_Parcel_Id	Property Label	Old Arv	New Arv	Arv_Difference	Property Tax(10%)	Water Tax	Sewerage Tax	Old Tax	New Tax
8893	Dundaheada	Ampali Ampire block C	N/A		Ampali Ampire Main Road Vijay Nagar Ghaz		Self Occupied	1000	1000	0	1000	Pakka	TwelveT o24	2012	C-1006	Residential		Constructed	2021-11-21	N/A	1000	4267B	10-006	-	13200	0%	1320	0	0	-	1320
8894	Dundaheada	Ampali Ampire block C	Sajan Singh Abhay Singh And Kishan Kumar		Ampali Ampire Main Road Vijay Nagar Ghaziabad	9899853087	Self Occupied	1213	1213	0	1213	Pakka	TwelveT o24	2012	C-1101	Residential		Constructed	2021-11-21	N/A	1213	4267B	11-001	-	16011.6	0%	1601.16	0	0	-	1601.2





ZONE-3, WARD-Dundaheada(27)

Sr. No	Mohalla_Name	Govt_Plot Id	Owner_Name	Father_Name & Husband_Name	Road Name	Mobile Number	Occupancy Status	Plot Area	Total Area On Ground Floor	Total Rented Residential Builtup Area	Total Self Residential Builtup Area	House Type	Road Width	Construction Year	House Number	House Category	Rate Multiplier	Construction Status	Survey Start Date	Old Property Tax Id	Total Builtup Area	Gis_Map_Parcels_Id	Property Label	Old Arv	New Arv	Arv_Difference	Property Tax(10%)	Water Tax	Sewerage Tax	Old Tax	New Tax
8895	Dundaheada	Amapali Ampire block C	Tarun Kumar Vidhyarthi		Amapali Ampire Main Road Vijay Nagar Ghaz	9891751738	Rented	1213	1213	1213	0	Pakka	TwelveT o24	2012	C-1102	Residential		Constructed	2021-11-21	N/A	1213	4267B	11-002	-	20014.5	0%	2001.45	0	0	-	2001.5
8896	Dundaheada	Amapali Ampire block C	Reena Manish Rai		Amapali Ampire Main Road Vijay Nagar Ghaz		Self Occupied	1000	1000	0	1000	Pakka	TwelveT o24	2012	C-1103	Residential		Constructed	2021-11-21	N/A	1000	4267B	11-003	-	13200	0%	1320	0	0	-	1320
8897	Dundaheada	Amapali Ampire block C	Rakesh Kumar	sr yadav	Amapali Ampire Main Road Vijay Nagar Ghaz		Self Occupied	1000	1000	0	1000	Pakka	TwelveT o24	2012	C-1104	Residential		Constructed	2021-11-21	N/A	1000	4267B	11-004	-	13200	0%	1320	0	0	-	1320





ZONE-3, WARD-Dundaheada(27)

Sr. No	Mohalla_Name	Govt_Plot Id	Owner_Name	Father_Name & Husband_Name	Road Name	Mobile Number	Occupancy Status	Plot Area	Total Area On Ground Floor	Total Rented Residential Builtup Area	Total Self Residential Builtup Area	House Type	Road Width	Construction Year	House Number	House Category	Rate Multiplier	Construction Status	Survey Start Date	Old Property Tax Id	Total Builtup Area	Gis Map Parcel Id	Property Label	Old Arv	New Arv	Arv Difference	Property Tax(10%)	Water Tax	Sewerage Tax	Old Tax	New Tax
8898	Dundaheada	Amrapali Ampire block C	Gaurav Gupta	Pradeep Gupta	Amrapali Ampire Main Road Vijay Nagar Ghaz	9899983326	Self Occupied	1213	1213	0	1213	Pakka	TwelveT o24	2012	C-1105	Residential		Constructed	2021-11-21	N/A	1213	4267B	11-005	-	16011.6	0%	1601.16	0	0	-	1601.2
8899	Dundaheada	Amrapali Ampire block C	N/A		Amrapali Ampire Main Road Vijay Nagar Ghaz		Self Occupied	1000	1000	0	1000	Pakka	TwelveT o24	2012	C-1106	Residential		Constructed	2021-11-21	N/A	1000	4267B	11-006	-	13200	0%	1320	0	0	-	1320
8900	Dundaheada	Amrapali Ampire block C	Ajay Kumar		Amrapali Ampire Main Road Vijay Nagar Ghaz		Rented	1213	1213	1213	0	Pakka	TwelveT o24	2012	C-1201	Residential		Constructed	2021-11-21	N/A	1213	4267B	12-001	-	20014.5	0%	2001.45	0	0	-	2001.5





ZONE-3, WARD-Dundaheada(27)

Sr. No	Mohalla_Name	Govt_Plot Id	Owner_Name	Father_Name & Husband_Name	Road Name	Mobile Number	Occupancy Status	Plot Area	Total Area On Ground Floor	Total Rented Residential Builtup Area	Total Self Residential Builtup Area	House Type	Road Width	Construction Year	House Number	House Category	Rate Multiplier	Construction Status	Survey Start Date	Old Property Tax Id	Total Builtup Area	Gis_Map_Parcels_Id	Property Label	Old Arv	New Arv	Arv_Difference	Property Tax(10%)	Water Tax	Sewerage Tax	Old Tax	New Tax
8901	Dundaheada	Amrapali Ampire block C	N/A		Amrapali Ampire Main Road Vijay Nagar Ghaz		Self Occupied	1213	1213	0	1213	Pakka	TwelveT o24	2012	C-1202	Residential		Constructed	2021-11-21	N/A	1213	4267B	12-002	-	16011.6	0%	1601.16	0	0	-	1601.2
8902	Dundaheada	Amrapali Ampire block C	Vinet Kumar Roy	vina y kumar roy	Amrapali Ampire Main Road Vijay Nagar Ghaz	9999727494	Self Occupied	1000	1000	0	1000	Pakka	TwelveT o24	2012	C-1203	Residential		Constructed	2021-11-21	N/A	1000	4267B	12-003	-	13200	0%	1320	0	0	-	1320
8903	Dundaheada	Amrapali Ampire block C	N/A		Amrapali Ampire Main Road Vijay Nagar Ghaz		Self Occupied	1000	1000	0	1000	Pakka	TwelveT o24	2012	C-1204	Residential		Constructed	2021-11-21	N/A	1000	4267B	12-004	-	13200	0%	1320	0	0	-	1320

ZONE-3, WARD-Dundaheada(27)

Sr. No	Mohalla_Name	Govt_Plot Id	Owner_Name	Father_Name & Husband_Name	Road Name	Mobile Number	Occupancy Status	Plot Area	Total Area On Ground Floor	Total Rented Residential Builtup Area	Total Self Residential Builtup Area	House Type	Road Width	Construction Year	House Number	House Category	Rate Multiplier	Construction Status	Survey Start Date	Old Property Tax Id	Total Builtup Area	Gis_Map_Parcels_Id	Property Label	Old Arv	New Arv	Arv_Difference	Property Tax(10%)	Water Tax	Sewerage Tax	Old Tax	New Tax
8904	Dundaheada	Amapali Ampire block C	Himanshu Mishra		Amapali Ampire Main Road Vijay Nagar Ghaz		Self Occupied	1213	1213	0	1213	Pakka	TwelveT o24	2012	C-1205	Residential		Constructed	2021-11-21	N/A	1213	4267B	12-005	-	16011.6	0%	1601.16	0	0	-	1601.2
8905	Dundaheada	Amapali Ampire block C	Captain J Singh		Amapali Ampire Main Road Vijay Nagar Ghaz	7982731963	Rented	1000	1000	1000	0	Pakka	TwelveT o24	2012	C-1206	Residential		Constructed	2021-11-21	N/A	1000	4267B	12-006	-	16500	0%	1650	0	0	-	1650
8906	Dundaheada	Amapali Ampire block C	DN Bhashkar		Amapali Ampire Main Road Vijay Nagar Ghaz		Rented	1213	1213	1213	0	Pakka	TwelveT o24	2012	C-1301	Residential		Constructed	2021-11-21	N/A	1213	4267B	13-001	-	20014.5	0%	2001.45	0	0	-	2001.5





ZONE-3, WARD-Dundaheada(27)

Sr. No	Mohalla_Name	Govt_Plot Id	Owner_Name	Father_Name & Husband_Name	Road Name	Mobile Number	Occupancy Status	Plot Area	Total Area On Ground Floor	Total Rented Residential Builtup Area	Total Self Residential Builtup Area	House Type	Road Width	Construction Year	House Number	House Category	Rate Multiplier	Construction Status	Survey Start Date	Old Property Tax Id	Total Builtup Area	Gis_Map_Parcels_Id	Property Label	Old Arv	New Arv	Arv_Difference	Property Tax(10%)	Water Tax	Sewerage Tax	Old Tax	New Tax
8907	Dundaheada	Amapali Ampire block C	See ma Singh	Harendra Singh	Amapali Ampire Main Road Vijay Nagar Ghaz		Self Occupied	1213	1213	0	1213	Pakka	TwelveT o24	2012	C-1302	Residential		Constructed	2021-11-21	N/A	1213	4267B	13-002	-	16011.6	0%	1601.16	0	0	-	1601.2
8908	Dundaheada	Amapali Ampire block C	N/A		Amapali Ampire Main Road Vijay Nagar Ghaz		Self Occupied	1000	1000	0	1000	Pakka	TwelveT o24	2012	C-1303	Residential		Constructed	2021-11-21	N/A	1000	4267B	13-003	-	13200	0%	1320	0	0	-	1320
8909	Dundaheada	Amapali Ampire block C	Kuldeep		Amapali Ampire Main Road Vijay Nagar Ghaz		Self Occupied	1000	1000	0	1000	Pakka	TwelveT o24	2012	C-1304	Residential		Constructed	2021-11-21	N/A	1000	4267B	13-004	-	13200	0%	1320	0	0	-	1320

ZONE-3, WARD-Dundaheada(27)

Sr. No	Mohalla_Name	Govt_Plot Id	Owner_Name	Father_Name & Husband_Name	Road Name	Mobile Number	Occupancy Status	Plot Area	Total Area On Ground Floor	Total Rented Residential Builtup Area	Total Self Residential Builtup Area	House Type	Road Width	Construction Year	House Number	House Category	Rate Multiplier	Construction Status	Survey Start Date	Old Property Tax Id	Total Builtup Area	Gis_Map_Parcels_Id	Property Label	Old Arv	New Arv	Arv_Difference	Property Tax(10%)	Water Tax	Sewerage Tax	Old Tax	New Tax
8910	Dundaheada	Amapali Ampire block C	Satish Chandra		Amapali Ampire Main Road Vijay Nagar Ghaz	9717160807	Rented	1213	1213	1213	0	Pakka	TwelveT o24	2012	C-1305	Residential		Constructed	2021-11-21	N/A	1213	4267B	13-005	-	20014.5	0%	2001.45	0	0	-	2001.5
8911	Dundaheada	Amapali Ampire block C	N/A		Amapali Ampire Main Road Vijay Nagar Ghaz		Self Occupied	1000	1000	0	1000	Pakka	TwelveT o24	2012	C-1306	Residential		Constructed	2021-11-21	N/A	1000	4267B	13-006	-	13200	0%	1320	0	0	-	1320
8912	Dundaheada	Amapali Ampire block C	N/A		Amapali Ampire Main Road Vijay Nagar Ghaz		Self Occupied	1213	1213	0	1213	Pakka	TwelveT o24	2012	C-1401	Residential		Constructed	2021-11-21	N/A	1213	4267B	14-001	-	16011.6	0%	1601.16	0	0	-	1601.2





ZONE-3, WARD-Dundaheada(27)

Sr. No	Mohalla_Name	Govt_Plot_Id	Owner_Name	Father_Name & Husband_Name	Road Name	Mobile Number	Occupancy Status	Plot Area	Total Area On Ground Floor	Total Rented Residential Builtup Area	Total Self Residential Builtup Area	House Type	Road Width	Construction Year	House Number	House Category	Rate Multiplier	Construction Status	Survey Start Date	Old Property Tax Id	Total Builtup Area	Gis_Map_Parcels_Id	Property Label	Old Arv	New Arv	Arv_Difference	Property Tax(10%)	Water Tax	Sewerage Tax	Old Tax	New Tax
8913	Dundaheada	Amrapali Ampire block C	N/A		Amrapali Ampire Main Road Vijay Nagar Ghaz		Self Occupied	1213	1213	0	1213	Pakka	TwelveT o24	2012	C-1402	Residential		Constructed	2021-11-21	N/A	1213	4267B	14-002	-	16011.6	0%	1601.16	0	0	-	1601.2
8914	Dundaheada	Amrapali Ampire block C	N/A		Amrapali Ampire Main Road Vijay Nagar Ghaz		Rented	1000	1000	1000	0	Pakka	TwelveT o24	2012	C-1403	Residential		Constructed	2021-11-21	N/A	1000	4267B	14-003	-	16500	0%	1650	0	0	-	1650
8915	Dundaheada	Amrapali Ampire block C	N/A		Amrapali Ampire Main Road Vijay Nagar Ghaz		Self Occupied	1000	1000	0	1000	Pakka	TwelveT o24	2012	C-1404	Residential		Constructed	2021-11-21	N/A	1000	4267B	14-004	-	13200	0%	1320	0	0	-	1320





ZONE-3, WARD-Dundaheada(27)

Sr. No	Mohalla_Nam e	Gov t_Pl ot Id	Owner _Name	Fath er_ Name & Hus band_ Name	Road Name	Mobile_ Nu mber	Occ upancy _Sta tus	Plot_ Area	Total_ Area_ On_ G round_ Floor	Total_ Rented_ Resid ential_ Builtup_ Area	Total_ Self_ Resid ential_ Built up_ Area	Hou se_ Typ e	Roa d_ Wid th	Constru ction_ Year	House _Numb er	Hou se_ Cat egor y	Rat e_ Multipl ier	Con stru ctio n_ Stat us	Surv ey_ Star t_ Date	Old _Pr ope rty_ Tax_ Id	Total_ Built_ Up_ Area	Gis_ Ma p_ Parc el_ Id	Prop erty _Lab el	Old_ Ar v	New_ Arv	Arv_ Diff erence	Property Tax(10%)	Wat er_ Tax	Sew erag e_ Tax	Old_ Tax	New_ Tax
8916	Dunda herahere	Am arpa li amp ire bloc k C	Mo hd Dils had And Sab nam Khan	Ama rpali Ampire Main Road Vijay Nagar Ghaziabad	9899284392	Self Occ upied	1213	1213	0	1213	Pak ka	TwelveT o24	2012	C-1405	Resi dential	Con stru cted	202 1-11- 21	N/A	1213	4267B	14- 005	-	16011.6	0%	1601.16	0	0	-	1601.2		
8917	Dunda herahere	Am arpa li amp ire bloc k C	Atul Kumar Pandey	Lt. kish or Pandey	Ama rpali Ampire Main Road Vijay Nagar Ghaz	8279961919	Self Occ upied	1000	1000	0	1000	Pak ka	TwelveT o24	2012	C-1406	Resi dential	Con stru cted	202 1-11- 21	N/A	1000	4267B	14- 006	-	13200	0%	1320	0	0	-	1320	





ZONE-3, WARD-Dundaheada(27)

Sr. No	Mohalla_Name	Govt_Plot Id	Owner_Name	Father_Name & Husband_Name	Road Name	Mobile Number	Occupancy Status	Plot Area	Total Area On Ground Floor	Total Rented Residential Builtup Area	Total Self Residential Builtup Area	House Type	Road Width	Construction Year	House Number	House Category	Rate Multiplier	Construction Status	Survey Start Date	Old Property Tax Id	Total Builtup Area	Gis Map Parcel Id	Property Label	Old Arv	New Arv	Arv Difference	Property Tax(10%)	Water Tax	Sewerage Tax	Old Tax	New Tax
8918	Dundaheada	Amapali Ampire block C	Pankaj Kumar		Amapali Ampire Main Road Vijay Nagar Ghaz		Rented	1213	1213	1213	0	Pakka	TwelveT o24	2012	C-1501	Residential		Constructed	2021-11-21	N/A	1213	4267B	15-001	-	20014.5	0%	2001.45	0	0	-	2001.5
8919	Dundaheada	Amapali Ampire block C	Vinod		Amapali Ampire Main Road Vijay Nagar Ghaz		Self Occupied	1213	1213	0	1213	Pakka	TwelveT o24	2012	C-1502	Residential		Constructed	2021-11-21	N/A	1213	4267B	15-002	-	16011.6	0%	1601.16	0	0	-	1601.2
8920	Dundaheada	Amapali Ampire block C	Amit Gupta		Amapali Ampire Main Road Vijay Nagar Ghaz		Self Occupied	1000	1000	0	1000	Pakka	TwelveT o24	2012	C-1503	Residential		Constructed	2021-11-21	N/A	1000	4267B	15-003	-	13200	0%	1320	0	0	-	1320





ZONE-3, WARD-Dundaheada(27)

Sr. No	Mohalla_Nam e	Govt_Plot Id	Owner_Nam e	Father_Nam e & Hus band_Nam e	Road Nam e	Mobile_Nu mber	Occ upancy _Statu s	Plot_Are a	Total_Are a_On_G round_Floor	Total_Rented_Resid ential_Builtup_Are a	Total_Self_Resid ential_Built up_Are a	Hou se_Typ e	Roa d_Wid th	Constru ction_Y ear	House _Numb er	Hou se_Cat egor y	Rat e_Multipl ier	Con stru ction_St atus	Surv ey_St ar t_D ate	Old _Pr ope rty_T ax _Id	Total_Built_ Up_Are a	Gis_Ma p_Parc el_Id	Prop erty _Lab el	Old_Ar v	New_Arv	Arv_Diff erence	Property Tax(10%)	Wat er_T ax	Sew erag e_T ax	Old_T ax	New_T ax
8921	Dunda her a	Am arpa li amp ire bloc k C	Ami t Kum ar And Van dan a Mis hra	SP Mis hra	Am arpa li Amp ire Main Road Vijay Nagar Ghaziabad	9873283876	Self Occ upie d	1000	1000	0	1000	Pak ka	Twel veT o24	2012	C-1504	Resi den tial	Con stru cted	202 1-11- 21	VN4 548 9	1000	4267B	15- 004	8500	13200	55%	1320	0	0	850	1320	
8922	Dunda her a	Am arpa li amp ire bloc k C	N/A		Am arpa li Amp ire Main Road Vijay Nagar Ghaz		Self Occ upie d	1213	1213	0	1213	Pak ka	Twel veT o24	2012	C-1505	Resi den tial	Con stru cted	202 1-11- 21	N/A	1213	4267B	15- 005	-	16011.6	0%	1601.16	0	0	-	1601.2	





ZONE-3, WARD-Dundaheada(27)

Sr. No	Mohalla_Name	Govt_Plot_Id	Owner_Name	Father_Name & Husband_Name	Road Name	Mobile Number	Occupancy Status	Plot Area	Total Area On Ground Floor	Total Rented Residential Builtup Area	Total Self Residential Builtup Area	House Type	Road Width	Construction Year	House Number	House Category	Rate Multiplier	Construction Status	Survey Start Date	Old Property Tax Id	Total Builtup Area	Gis_Map_Parcels_Id	Property Label	Old Arv	New Arv	Arv_Difference	Property Tax(10%)	Water Tax	Sewerage Tax	Old Tax	New Tax
8923	Dundaheada	Amrapali Ampire block C	N/A		Amrapali Ampire Main Road Vijay Nagar Ghaz		Rented	1000	1000	1000	0	Pakka	TwelveT o24	2012	C-1506	Residential		Constructed	2021-11-21	N/A	1000	4267B	15-006	-	16500	0%	1650	0	0	-	1650
8924	Dundaheada	Amrapali Ampire block C	N/A		Amrapali Ampire Main Road Vijay Nagar Ghaz		Self Occupied	1213	1213	0	1213	Pakka	TwelveT o24	2012	C-1601	Residential		Constructed	2021-11-21	N/A	1213	4267B	16-001	-	16011.6	0%	1601.16	0	0	-	1601.2
8925	Dundaheada	Amrapali Ampire block C	N/A		Amrapali Ampire Main Road Vijay Nagar Ghaz		Self Occupied	1213	1213	0	1213	Pakka	TwelveT o24	2012	C-1602	Residential		Constructed	2021-11-21	N/A	1213	4267B	16-002	-	16011.6	0%	1601.16	0	0	-	1601.2





ZONE-3, WARD-Dundaheada(27)

Sr. No	Mohalla_Name	Govt_Plot Id	Owner_Name	Father_Name & Husband_Name	Road Name	Mobile Number	Occupancy Status	Plot Area	Total Area On Ground Floor	Total Rented Residential Builtup Area	Total Self Residential Builtup Area	House Type	Road Width	Construction Year	House Number	House Category	Rate Multiplier	Construction Status	Survey Start Date	Old Property Tax Id	Total Builtup Area	Gis_Map_Parcels_Id	Property Label	Old Arv	New Arv	Arv_Difference	Property Tax(10%)	Water Tax	Sewerage Tax	Old Tax	New Tax
8926	Dundaheada	Amrapali Ampire block C	N/A		Amrapali Ampire Main Road Vijay Nagar Ghaz		Self Occupied	1000	1000	0	1000	Pakka	TwelveT o24	2012	C-1603	Residential		Constructed	2021-11-21	N/A	1000	4267B	16-003	-	13200	0%	1320	0	0	-	1320
8927	Dundaheada	Amrapali Ampire block C	N/A		Amrapali Ampire Main Road Vijay Nagar Ghaz		Self Occupied	1000	1000	0	1000	Pakka	TwelveT o24	2012	C-1604	Residential		Constructed	2021-11-21	N/A	1000	4267B	16-004	-	13200	0%	1320	0	0	-	1320
8928	Dundaheada	Amrapali Ampire block C	N/A		Amrapali Ampire Main Road Vijay Nagar Ghaz		Self Occupied	1213	1213	0	1213	Pakka	TwelveT o24	2012	C-1605	Residential		Constructed	2021-11-21	N/A	1213	4267B	16-005	-	16011.6	0%	1601.16	0	0	-	1601.2

ZONE-3, WARD-Dundaheada(27)

Sr. No	Mohalla_Name	Govt_Plot_Id	Owner_Name	Father_Name & Husband_Name	Road Name	Mobile Number	Occupancy Status	Plot Area	Total Area On Ground Floor	Total Rented Residential Builtup Area	Total Self Residential Builtup Area	House Type	Road Width	Construction Year	House Number	House Category	Rate Multiplier	Construction Status	Survey Start Date	Old Property Tax Id	Total Builtup Area	Gis_Map_Parcels_Id	Property Label	Old Arv	New Arv	Arv_Difference	Property Tax(10%)	Water Tax	Sewerage Tax	Old Tax	New Tax
8929	Dundaheada	Amrapali Ampire block C	N/A		Amrapali Ampire Main Road Vijay Nagar Ghaz		Self Occupied	1000	1000	0	1000	Pakka	TwelveT o24	2012	C-1606	Residential		Constructed	2021-11-21	N/A	1000	4267B	16-006	-	13200	0%	1320	0	0	-	1320
8930	Dundaheada	Amrapali Ampire block C	N/A		Amrapali Ampire Main Road Vijay Nagar Ghaz		Self Occupied	1213	1213	0	1213	Pakka	TwelveT o24	2012	C-1701	Residential		Constructed	2021-11-21	N/A	1213	4267B	17-001	-	16011.6	0%	1601.16	0	0	-	1601.2
8931	Dundaheada	Amrapali Ampire block C	N/A		Amrapali Ampire Main Road Vijay Nagar Ghaz		Rented	1213	1213	1213	0	Pakka	TwelveT o24	2012	C-1702	Residential		Constructed	2021-11-21	N/A	1213	4267B	17-002	-	20014.5	0%	2001.45	0	0	-	2001.5

ZONE-3, WARD-Dundaheada(27)

Sr. No	Mohalla_Name	Govt_Plot_Id	Owner_Name	Father_Name & Husband_Name	Road Name	Mobile_Number	Occupancy_Status	Plot_Area	Total_Area_On_Ground_Floor	Total_Rented_Residential_Builtup_Area	Total_Self_Residential_Builtup_Area	House_Type	Road_Width	Construction_Year	House_Number	House_Category	Rate_Multiplier	Construction_Status	Survey_Start_Date	Old_Property_Tax_Id	Total_Builtup_Area	Gis_Parcels_Id	Property_Label	Old_Arv	New_Arv	Arv_Difference	Property_Tax(10%)	Water_Tax	Sewerage_Tax	Old_Tax	New_Tax
8932	Dundaheada	Amapali Ampire block C	Akhil Gupta	Ramdev Gupta	Amapali Ampire Main Road Vijay Nagar Ghaz	8810489722	Self Occupied	1000	1000	0	1000	Pakka	TwelveT o24	2012	C-1703	Residential		Constructed	2021-11-21	N/A	1000	4267B	17-003	-	13200	0%	1320	0	0	-	1320
8933	Dundaheada	Amapali Ampire block C	Priyanka Bhasin	Anil Kumar Bhasin	Amapali Ampire Main Road Vijay Nagar Ghaz	9582268641	Rented	1000	1000	1000	0	Pakka	TwelveT o24	2012	C-1704	Residential		Constructed	2021-11-21	N/A	1000	4267B	17-004	-	16500	0%	1650	0	0	-	1650
8934	Dundaheada	Amapali Ampire block C	Syed Sharique Ali	Syed Sharafat ali	Amapali Ampire Main Road Vijay Nagar Ghaz	9871786643	Self Occupied	1213	1213	0	1213	Pakka	TwelveT o24	2012	C-1705	Residential		Constructed	2021-11-21	N/A	1213	4267B	17-005	-	16011.6	0%	1601.16	0	0	-	1601.2





ZONE-3, WARD-Dundaheada(27)

Sr. No	Mohalla_Name	Govt_Plot Id	Owner_Name	Father_Name & Husband_Name	Road Name	Mobile Number	Occupancy Status	Plot Area	Total Area On Ground Floor	Total Rented Residential Builtup Area	Total Self Residential Builtup Area	House Type	Road Width	Construction Year	House Number	House Category	Rate Multiplier	Construction Status	Survey Start Date	Old Property Tax Id	Total Builtup Area	Gis_Map_Parcels_Id	Property Label	Old Arv	New Arv	Arv_Difference	Property Tax(10%)	Water Tax	Sewerage Tax	Old Tax	New Tax
8935	Dundaheada	Amapali Ampire block C	Ashok Kumar Singh	Lt. Shishupal Singh	Amapali Ampire Main Road Vijay Nagar Ghaz	9407145118	Self Occupied	1000	1000	0	1000	Pakka	TwelveT o24	2012	C-1706	Residential		Constructed	2021-11-21	N/A	1000	4267B	17-006	-	13200	0%	1320	0	0	-	1320
8936	Dundaheada	Amapali Ampire block C	N/A		Amapali Ampire Main Road Vijay Nagar Ghaz		Self Occupied	1213	1213	0	1213	Pakka	TwelveT o24	2012	C-1801	Residential		Constructed	2021-11-21	N/A	1213	4267B	18-001	-	16011.6	0%	1601.16	0	0	-	1601.2
8937	Dundaheada	Amapali Ampire block C	N/A		Amapali Ampire Main Road Vijay Nagar Ghaz		Self Occupied	1213	1213	0	1213	Pakka	TwelveT o24	2012	C-1802	Residential		Constructed	2021-11-21	N/A	1213	4267B	18-002	-	16011.6	0%	1601.16	0	0	-	1601.2

ZONE-3, WARD-Dundaheada(27)

Sr. No	Mohalla_Name	Govt_Plot Id	Owner_Name	Father_Name & Husband_Name	Road Name	Mobile Number	Occupancy Status	Plot Area	Total Area On Ground Floor	Total Rented Residential Builtup Area	Total Self Residential Builtup Area	House Type	Road Width	Construction Year	House Number	House Category	Rate Multiplier	Construction Status	Survey Start Date	Old Property Tax Id	Total Builtup Area	Gis_Map_Parcels_Id	Property Label	Old Arv	New Arv	Arv_Difference	Property Tax(10%)	Water Tax	Sewerage Tax	Old Tax	New Tax
8938	Dundaheada	Amrapali Ampire block C	N/A		Amrapali Ampire Main Road Vijay Nagar Ghaz		Rented	1000	1000	1000	0	Pakka	TwelveT o24	2012	C-1803	Residential		Constructed	2021-11-21	N/A	1000	4267B	18-003	-	16500	0%	1650	0	0	-	1650
8939	Dundaheada	Amrapali Ampire block C	Sumit Gupta	Ajay Kumar	Amrapali Ampire Main Road Vijay Nagar Ghaz	9897566747	Self Occupied	1000	1000	0	1000	Pakka	TwelveT o24	2012	C-1804	Residential		Constructed	2021-11-21	N/A	1000	4267B	18-004	-	13200	0%	1320	0	0	-	1320
8940	Dundaheada	Amrapali Ampire block C	N/A		Amrapali Ampire Main Road Vijay Nagar Ghaz		Self Occupied	1213	1213	0	1213	Pakka	TwelveT o24	2012	C-1805	Residential		Constructed	2021-11-21	N/A	1213	4267B	18-005	-	16011.6	0%	1601.16	0	0	-	1601.2





ZONE-3, WARD-Dundaheada(27)

Sr. No	Mohalla_Name	Govt_Plot Id	Owner_Name	Father_Name & Husband_Name	Road Name	Mobile_Number	Occupancy_Status	Plot_Area	Total_Area_On_Ground_Floor	Total_Rented_Residential_Builtup_Area	Total_Self_Residential_Builtup_Area	House_Type	Road_Width	Construction_Year	House_Number	House_Category	Rate_Multiplier	Construction_Status	Survey_Start_Date	Old_Property_Tax_Id	Total_Builtup_Area	Gis_Map_Parcels_Id	Property_Label	Old_Arv	New_Arv	Arv_Difference	Property_Tax(10%)	Water_Tax	Sewerage_Tax	Old_Tax	New_Tax
8941	Dundaheada	Amrapali Ampire block C	N/A		Amrapali Ampire Main Road Vijay Nagar Ghaz		Self Occupied	1000	1000	0	1000	Pakka	TwelveT o24	2012	C-1806	Residential		Constructed	2021-11-21	N/A	1000	4267B	18-006	-	13200	0%	1320	0	0	-	1320
8942	Dundaheada	Amrapali Ampire block C	Uday Shankar Rai	Lt. darogairai	Amrapali Ampire Main Road Vijay Nagar Ghaz	9878419510	Self Occupied	1213	1213	0	1213	Pakka	TwelveT o24	2012	C-1901	Residential		Constructed	2021-11-21	N/A	1213	4267B	19-001	-	16011.6	0%	1601.16	0	0	-	1601.2
8943	Dundaheada	Amrapali Ampire block C	Sharma Mandal	Suresh Chandra Mandal	Amrapali Ampire Main Road Vijay Nagar Ghaz	9818396747	Self Occupied	1213	1213	0	1213	Pakka	TwelveT o24	2012	C-1902	Residential		Constructed	2021-11-21	N/A	1213	4267B	19-002	-	16011.6	0%	1601.16	0	0	-	1601.2





ZONE-3, WARD-Dundaheada(27)

Sr. No	Mohalla_Name	Govt_Plot Id	Owner_Name	Father_Name & Husband_Name	Road Name	Mobile Number	Occupancy Status	Plot Area	Total Area On Ground Floor	Total Rented Residential Builtup Area	Total Self Residential Builtup Area	House Type	Road Width	Construction Year	House Number	House Category	Rate Multiplier	Construction Status	Survey Start Date	Old Property Tax Id	Total Builtup Area	Gis Map Parcel Id	Property Label	Old Arv	New Arv	Arv_Difference	Property Tax(10%)	Water Tax	Sewerage Tax	Old Tax	New Tax
8944	Dundaheada	Amapali Ampire block C	Shailendra Mishra	Lt. Kamalapati Mishra	Amapali Ampire Main Road Vijay Nagar Ghaz		Self Occupied	1000	1000	0	1000	Pakka	TwelveT o24	2012	C-1903	Residential		Constructed	2021-11-21	N/A	1000	4267B	19-003	-	13200	0%	1320	0	0	-	1320
8945	Dundaheada	Amapali Ampire block C	Lakshinder Masih	Lt. Bantmasih	Amapali Ampire Main Road Vijay Nagar Ghaz	9910478918	Self Occupied	1000	1000	0	1000	Pakka	TwelveT o24	2012	C-1904	Residential		Constructed	2021-11-21	N/A	1000	4267B	19-004	-	13200	0%	1320	0	0	-	1320
8946	Dundaheada	Amapali Ampire block C	N/A		Amapali Ampire Main Road Vijay Nagar Ghaz		Self Occupied	1213	1213	0	1213	Pakka	TwelveT o24	2012	C-1905	Residential		Constructed	2021-11-21	N/A	1213	4267B	19-005	-	16011.6	0%	1601.16	0	0	-	1601.2





ZONE-3, WARD-Dundaheada(27)

Sr. No	Mohalla_Name	Govt_Plot Id	Owner_Name	Father_Name & Husband_Name	Road Name	Mobile Number	Occupancy Status	Plot Area	Total Area On Ground	Total Rented Residential Builtup Area	Total Self Residential Builtup Area	House Type	Road Width	Construction Year	House Number	House Category	Rate Multiplier	Construction Status	Survey Start Date	Old Property Tax Id	Total Builtup Area	Gis Map Parcel Id	Property Label	Old Arv	New Arv	Arv Difference	Property Tax(10%)	Water Tax	Sewerage Tax	Old Tax	New Tax
8947	Dundaheada	Ampali Ampire block C	N/A		Ampali Ampire Main Road Vijay Nagar Ghaz		Self Occupied	1000	1000	0	1000	Pakka	TwelveT o24	2012	C-1906	Residential		Constructed	2021-11-21	N/A	1000	4267B	19-006	-	13200	0%	1320	0	0	-	1320
8948	Dundaheada	Ampali Ampire block C	Shailendra Kumar		Ampali Ampire Main Road Vijay Nagar Ghaz		Self Occupied	1213	1213	0	1213	Pakka	TwelveT o24	2012	C-2001	Residential		Constructed	2021-11-21	N/A	1213	4267B	20-001	-	16011.6	0%	1601.16	0	0	-	1601.2





ZONE-3, WARD-Dundaheada(27)

Sr. No	Mohalla_Nam e	Govt_Plot Id	Owner_Nam e	Fath er_Nam e & Hus band_Nam e	Road Nam e	Mobile_Nu mber	Occ upancy _Stat us	Plot_Are a	Total_Are a_On_G round_Floor	Total_Rented_Resid ential_Built up_Are a	Total_Self_Resid ential_Built up_Are a	Hou se_Typ e	Roa d_Wid th	Constru ction_Y ear	House _Numb er	Hou se_Cat egor y	Rat e_Multi pli er	Con stru ction_St atus	Surv ey_St ar t_D ate	Old _Pr ope rty_T ax_I d	Total_Built_ Up_Are a	Gis_Ma p_Parc el_Id	Prop erty _Lab el	Old_Ar v	New_Arv	Arv_Diff erence	Property Tax(10%)	Wat er_T ax	Sew erag e_T ax	Old_T ax	New_T ax
8949	Dunda her a	Am arpa li amp ire bloc k C	Nav een Kum ar And Nive dita Sing h		Ama rpali Ampi re Main Road Vijay Nagar Ghaziabad	9999028602	Self Occ upie d	1213	1213	0	1213	Pak ka	TwelveT o24	2012	C-2002	Resi den tial		Con stru cted	2021-11-21	N/A	1213	4267B	20-002	-	16011.6	0%	1601.16	0	0	-	1601.2
8950	Dunda her a	Am arpa li amp ire bloc k C	N/A		Ama rpali Ampi re Main Road Vijay Nagar Ghaz		Ren ted	1000	1000	1000	0	Pak ka	TwelveT o24	2012	C-2003	Resi den tial		Con stru cted	2021-11-21	N/A	1000	4267B	20-003	-	16500	0%	1650	0	0	-	1650





ZONE-3, WARD-Dundaheada(27)

Sr. No	Mohalla_Name	Govt_Plot_Id	Owner_Name	Father_Name & Husband_Name	Road Name	Mobile Number	Occupancy Status	Plot Area	Total Area On Ground Floor	Total Rented Residential Builtup Area	Total Self Residential Builtup Area	House Type	Road Width	Construction Year	House Number	House Category	Rate Multiplier	Construction Status	Survey Start Date	Old Property Tax Id	Total Builtup Area	Gis_Map_Parcels_Id	Property Label	Old Arv	New Arv	Arv_Difference	Property Tax(10%)	Water Tax	Sewerage Tax	Old Tax	New Tax
8951	Dundaheada	Amapali block C	N/A		Amapali Ampire Main Road Vijay Nagar Ghaz		Rented	1000	1000	1000	0	Pakka	Twelve to 24	2012	C-2004	Residential		Constructed	2021-11-21	N/A	1000	4267B	20-004	-	16500	0%	1650	0	0	-	1650
8952	Dundaheada	tower D	N/A		Amapali Ampire Main Road Vijay Nagar		Self Occupied	3000	3000	0	3000	Pakka	Below 12	2012	community hall	Residential		Constructed	2021-11-21	N/A	3000	4267C	00-001	-	31320	0%	3132	0	0	-	3132
8953	Dundaheada	tower D	N/A		Amapali Ampire Main Road Vijay Nagar		Self Occupied	3000	3000	0	0	Pakka	Below 12	2012	ground Gym	Non Residential	2	Constructed	2021-11-21	N/A	3000	4267C	00-002	-	84096	0%	8409.6	0	0	-	8409.6





ZONE-3, WARD-Dundaheada(27)

Sr. No	Mohalla_Name	Govt_Plot Id	Owner_Name	Father_Name & Husband_Name	Road Name	Mobile Number	Occupancy Status	Plot Area	Total Area On Ground Floor	Total Rented Residential Builtup Area	Total Self Residential Builtup Area	House Type	Road Width	Construction Year	House Number	House Category	Rate Multiplier	Construction Status	Survey Start Date	Old Property Tax Id	Total Builtup Area	Gis_Map Parcel Id	Property Label	Old Arv	New Arv	Arv_Difference	Property Tax(10%)	Water Tax	Sewerage Tax	Old Tax	New Tax
8954	Dundaheara	tower D	Mridula Rawat	Sachin	Amapali Ampire Main Road Vijay Nagar	9873990055	Self Occupied	1050	1000	0	1000	Pakka	Below 12	2012	D-101	Residential		Constructed	2021-11-21	N/A	1000	4267C	01-001	-	10440	0%	1044	0	0	-	1044
8955	Dundaheara	tower D	N/A		Amapali Ampire Main Road Vijay Nagar		Self Occupied	1050	1000	0	1000	Pakka	Below 12	2012	D-102	Residential		Constructed	2021-11-21	N/A	1000	4267C	01-002	-	10440	0%	1044	0	0	-	1044
8956	Dundaheara	tower D	N/A		Amapali Ampire Main Road Vijay Nagar		Self Occupied	1265	1215	0	1215	Pakka	Below 12	2012	D-103	Residential		Constructed	2021-11-21	N/A	1215	4267C	01-003	-	12684.6	0%	1268.46	0	0	-	1268.5





ZONE-3, WARD-Dundaheada(27)

Sr. No	Mohalla_Name	Govt_Plot_Id	Owner_Name	Father_Name & Husband_Name	Road Name	Mobile_Number	Occupancy_Status	Plot_Area	Total_Area_On_Ground_Floor	Total_Rented_Residential_Builtup_Area	Total_Self_Residential_Builtup_Area	House_Type	Road_Width	Construction_Year	House_Number	House_Category	Rate_Multiplier	Construction_Status	Survey_Start_Date	Old_Property_Tax_Id	Total_Builtup_Area	Gis_Map_Parcels_Id	Property_Label	Old_Arv	New_Arv	Arv_Difference	Property_Tax(10%)	Water_Tax	Sewerage_Tax	Old_Tax	New_Tax
8957	Dundaheada	tower D	Shobhit Gupta		Amapali Ampire Main Road Vijay Nagar		Rented	1050	1000	1000	0	Pakka	Below 12	2012	D-104	Residential		Constructed	2021-11-21	N/A	1000	4267C	01-004	-	13050	0%	1305	0	0	-	1305
8958	Dundaheada	tower D	Vaibhav Jain	suresh chand jain	Amapali Ampire Main Road Vijay Nagar	9810445166	Rented	1265	1215	1215	0	Pakka	Below 12	2012	D-105	Residential		Constructed	2021-11-21	N/A	1215	4267C	01-005	-	15855.8	0%	1585.58	0	0	-	1585.6
8959	Dundaheada	tower D	N/A		Amapali Ampire Main Road Vijay Nagar		Rented	1050	1000	1000	0	Pakka	Below 12	2012	D-106	Residential		Constructed	2021-11-21	N/A	1000	4267C	01-006	-	13050	0%	1305	0	0	-	1305





ZONE-3, WARD-Dundaheada(27)

Sr. No	Mohalla_Name	Govt_Plot Id	Owner_Name	Father_Name & Husband_Name	Road Name	Mobile_Number	Occupancy_Status	Plot_Area	Total_Area_On_Ground_Floor	Total_Rented_Residential_Builtup_Area	Total_Self_Residential_Builtup_Area	House_Type	Road_Width	Construction_Year	House_Number	House_Category	Rate_Multiplier	Construction_Status	Survey_Start_Date	Old_Property_Tax_Id	Total_Builtup_Area	Gis_Map_Parcels_Id	Property_Label	Old_Arv	New_Arv	Arv_Difference	Property_Tax(10%)	Water_Tax	Sewerage_Tax	Old_Tax	New_Tax
8960	Dundaheada	tower D	N/A		Amapali Ampire Main Road Vijay Nagar		Self Occupied	1050	1000	0	1000	Pakka	Below 12	2012	D-201	Residential		Constructed	2021-11-21	N/A	1000	4267C	02-001	-	10440	0%	1044	0	0	-	1044
8961	Dundaheada	tower D	Shakti Pratap Singh	SHIV KUMAR SINGH	Amapali Ampire Main Road Vijay Nagar	9818950260	Self Occupied	1050	1000	0	1000	Pakka	Below 12	2012	D-202	Residential		Constructed	2021-11-21	N/A	1000	4267C	02-002	-	10440	0%	1044	0	0	-	1044
8962	Dundaheada	tower D	N/A		Amapali Ampire Main Road Vijay Nagar		Self Occupied	1265	1215	0	1215	Pakka	Below 12	2012	D-203	Residential		Constructed	2021-11-21	N/A	1215	4267C	02-003	-	12684.6	0%	1268.46	0	0	-	1268.5





ZONE-3, WARD-Dundaheada(27)

Sr. No	Mohalla_Name	Govt_Plot Id	Owner_Name	Father_Name & Husband_Name	Road Name	Mobile_Number	Occupancy_Status	Plot_Area	Total_Area_On_Ground_Floor	Total_Rented_Residential_Builtup_Area	Total_Self_Residential_Builtup_Area	House_Type	Road_Width	Construction_Year	House_Number	House_Category	Rate_Multiplier	Construction_Status	Survey_Start_Date	Old_Property_Tax_Id	Total_Builtup_Area	Gis_Map_Parcels_Id	Property_Label	Old_Arv	New_Arv	Arv_Difference	Property_Tax(10%)	Water_Tax	Sewerage_Tax	Old_Tax	New_Tax
8963	Dundaheada	tower D	N/A		Amapali Ampire Main Road Vijay Nagar		Self Occupied	1050	1000	0	1000	Pakka	Below 12	2012	D-204	Residential		Constructed	2021-11-21	N/A	1000	4267C	02-004	-	10440	0%	1044	0	0	-	1044
8964	Dundaheada	tower D	Praveen Kumar Pandit		Amapali Ampire Main Road Vijay Nagar Ghaz		Rented	1265	1251	1251	0	Pakka	Below 12	2012	D-205	Residential		Constructed	2021-11-21	N/A	1251	4267C	02-005	-	16325.6	0%	1632.56	0	0	-	1632.6
8965	Dundaheada	tower D	Amit Sahai Anuja Sahai	bisheshan Lal	Amapali Ampire Main Road Vijay Nagar	9540466433	Self Occupied	1050	1000	0	1000	Pakka	Below 12	2012	D-206	Residential		Constructed	2021-11-21	N/A	1000	4267C	02-006	-	10440	0%	1044	0	0	-	1044

ZONE-3, WARD-Dundaheada(27)

Sr. No	Mohalla_Name	Govt_Plot Id	Owner_Name	Father_Name & Husband_Name	Road Name	Mobile Number	Occupancy Status	Plot Area	Total Area On Ground Floor	Total Rented Residential Builtup Area	Total Self Residential Builtup Area	House Type	Road Width	Construction Year	House Number	House Category	Rate Multiplier	Construction Status	Survey Start Date	Old Property Tax Id	Total Built Up Area	Gis Map Parcel Id	Property Label	Old Arv	New Arv	Arv Difference	Property Tax(10%)	Water Tax	Sewerage Tax	Old Tax	New Tax
8966	Dundaheada	tower D	Monohar Prasad Aradhna Kumari	Lakshmi Prasad	Amapali Ampire Main Road Vijay Nagar Ghaziabad	9873009479	Self Occupied	1050	1000	0	1000	Pakka	Below 12	2012	D-301	Residential		Constructed	2021-11-21	N/A	1000	4267C	03-001	-	10440	0%	1044	0	0	-	1044
8967	Dundaheada	tower D	Tarun Gupta		Amapali Ampire Main Road Vijay Nagar		Rented	1050	1000	1000	0	Pakka	Below 12	2012	D-302	Residential		Constructed	2021-11-21	N/A	1000	4267C	03-002	-	13050	0%	1305	0	0	-	1305

ZONE-3, WARD-Dundaheada(27)

Sr. No	Mohalla_Nam e	Govt_Plot Id	Owner_Nam e	Father_Nam e & Hus band_Nam e	Road Nam e	Mobile_Nu mber	Occu pancy_Statu s	Plot_Are a	Total_Are a_On_G round_Floor	Total_Rented_Resid ential_Builtup_Are a	Total_Self_Resid ential_Built up_Are a	Hou se_Typ e	Roa d_Wid th	Constru ction_Y ear	House _Numb er	Hou se_Cat egor y	Rat e_Multipl ier	Con stru ction_Statu s	Surv ey_Star t_D ate	Old _Pr ope rty_Tax _Id	Total_Built_ Up_Are a	Gis_Ma p_Parc el_Id	Prop erty_Lab el	Old_Ar v	New_Arv	Arv_Diff erence	Property Tax(10%)	Wat er_T ax	Sew erag e_T ax	Old_T ax	New_T ax
8968	Dund ahera	tow er D	Raje sh Dim ri Sarit a Dim ri	gop al Dutt a dim ri	Ama rpali Ampi re Main Road Vijay Naga r Ghaz iaba	9891218588	Self Occu pie d	1265	1215	0	1215	Pak ka	Belo w12	2012	D-303	Resi dent ial		Con stru cted	202 1-11- 21	N/A	1215	4267C	03- 003	-	12684.6	0%	1268.46	0	0	-	1268.5
8969	Dund ahera	tow er D	Gau rav Ranj an Swa ti Sinh a	kris hna Chand pras ad	Ama rpali Ampi re Main Road Vijay Naga r Ghaz	8527989097	Self Occu pie d	1050	1000	0	1000	Pak ka	Belo w12	2012	D-304	Resi dent ial		Con stru cted	202 1-11- 21	N/A	1000	4267C	03- 004	-	10440	0%	1044	0	0	-	1044
8970	Dund ahera	tow er D	N/A		Ama rpali Ampi re Main Road Vijay Naga r		Self Occu pie d	1265	1215	0	1215	Pak ka	Belo w12	2012	D-305	Resi dent ial		Con stru cted	202 1-11- 21	N/A	1215	4267C	03- 005	-	12684.6	0%	1268.46	0	0	-	1268.5





ZONE-3, WARD-Dundaheada(27)

Sr. No	Mohalla_Name	Govt_Plot Id	Owner_Name	Father_Name & Husband_Name	Road Name	Mobile Number	Occupancy Status	Plot Area	Total Area On Ground Floor	Total Rented Residential Builtup Area	Total Self Residential Builtup Area	House Type	Road Width	Construction Year	House Number	House Category	Rate Multiplier	Construction Status	Survey Start Date	Old Property Tax Id	Total Builtup Area	Gis Map Parcel Id	Property Label	Old Arv	New Arv	Arv Difference	Property Tax(10%)	Water Tax	Sewerage Tax	Old Tax	New Tax
8971	Dundaheada	tower D	Kamal Kishor		Amapali Ampire Main Road Vijay Nagar		Rented	1050	1000	1000	0	Pakka	Below 12	2012	D-306	Residential		Constructed	2021-11-21	N/A	1000	4267C	03-006	-	13050	0%	1305	0	0	-	1305
8972	Dundaheada	tower D	Prakash Kumar		Amapali Ampire Main Road Vijay Nagar		Rented	1050	1000	1000	0	Pakka	Below 12	2012	D-401	Residential		Constructed	2021-11-21	N/A	1000	4267C	04-001	-	13050	0%	1305	0	0	-	1305
8973	Dundaheada	tower D	N/A		Amapali Ampire Main Road Vijay Nagar		Self Occupied	1050	1000	0	1000	Pakka	Below 12	2012	D-402	Residential		Constructed	2021-11-21	N/A	1000	4267C	04-002	-	10440	0%	1044	0	0	-	1044

ZONE-3, WARD-Dundaheada(27)

Sr. No	Mohalla_Name	Govt_Plot Id	Owner_Name	Father_Name & Husband_Name	Road Name	Mobile_Number	Occupancy_Status	Plot_Area	Total_Area_On_Ground_Floor	Total_Rented_Residential_Builtup_Area	Total_Self_Residential_Builtup_Area	House_Type	Road_Width	Construction_Year	House_Number	House_Category	Rate_Multiplier	Construction_Status	Survey_Start_Date	Old_Property_Tax_Id	Total_Builtup_Area	Gis_Map_Parcels_Id	Property_Label	Old_Arv	New_Arv	Arv_Difference	Property_Tax(10%)	Water_Tax	Sewerage_Tax	Old_Tax	New_Tax
8974	Dundaheada	tower D	Manish Jha		Amapali Ampire Main Road Vijay Nagar		Rented	1265	1215	1215	0	Pakka	Below 12	2012	D-403	Residential		Constructed	2022-09-03	N/A	1215	4267C	04-003	-	15855.8	0%	1585.58	0	0	-	1585.6
8975	Dundaheada	tower D	Krishna Mishra	H.D MIS HRA	Amapali Ampire Main Road Vijay Nagar	9810364468	Self Occupied	1050	1000	0	1000	Pakka	Below 12	2012	D-404	Residential		Constructed	2021-11-21	N/A	1000	4267C	04-004	-	10440	0%	1044	0	0	-	1044
8976	Dundaheada	tower D	S Nagaraja Chari	S Nagaraja Chari	Amapali Ampire Main Road Vijay Nagar	9810785801	Self Occupied	1265	1215	0	1215	Pakka	Below 12	2012	D-405	Residential		Constructed	2021-11-21	N/A	1215	4267C	04-005	-	12684.6	0%	1268.46	0	0	-	1268.5





ZONE-3, WARD-Dundaheada(27)

Sr. No	Mohalla_Name	Govt_Plot Id	Owner_Name	Father_Name & Husband_Name	Road Name	Mobile Number	Occupancy Status	Plot Area	Total Area On Ground	Total Rented Residential Builtup Area	Total Self Residential Builtup Area	House Type	Road Width	Construction Year	House Number	House Category	Rate Multiplier	Construction Status	Survey Start Date	Old Property Tax Id	Total Builtup Area	Gis Map Parcel Id	Property Label	Old Arv	New Arv	Arv Difference	Property Tax(10%)	Water Tax	Sewerage Tax	Old Tax	New Tax
8977	Dundahera	tower D	N/A		Amapali Ampire Main Road Vijay Nagar		Self Occupied	1050	1000	0	1000	Pakka	Below 12	2012	D-406	Residential		Constructed	2021-11-21	N/A	1000	4267C	04-006	-	10440	0%	1044	0	0	-	1044
8978	Dundahera	tower D	Kapil Saini		Amapali Ampire Main Road Vijay Nagar		Rented	1050	1000	1000	0	Pakka	Below 12	2012	D-501	Residential		Constructed	2021-11-21	N/A	1000	4267C	05-001	-	13050	0%	1305	0	0	-	1305
8979	Dundahera	tower D	N/A		Amapali Ampire Main Road Vijay Nagar		Self Occupied	1050	1000	0	1000	Pakka	Below 12	2012	D-502	Residential		Constructed	2021-11-21	N/A	1000	4267C	05-002	-	10440	0%	1044	0	0	-	1044





ZONE-3, WARD-Dundaheada(27)

Sr. No	Mohalla_Name	Govt_Plot_Id	Owner_Name	Father_Name & Husband_Name	Road Name	Mobile Number	Occupancy Status	Plot Area	Total Area On Ground	Total Rented Residential Builtup Area	Total Self Residential Builtup Area	House Type	Road Width	Construction Year	House Number	House Category	Rate Multiplier	Construction Status	Survey Start Date	Old Property Tax Id	Total Builtup Area	Gis Map Parcel Id	Property Label	Old Arv	New Arv	Arv Difference	Property Tax(10%)	Water Tax	Sewerage Tax	Old Tax	New Tax
8980	Dundaheada	tower D	Nivsh Dixit		Amapali Ampire Main Road Vijay Nagar		Rented	1265	1215	1215	0	Pakka	Below 12	2012	D-503	Residential		Constructed	2021-11-21	N/A	1215	4267C	05-003	-	15855.8	0%	1585.58	0	0	-	1585.6
8981	Dundaheada	tower D	N/A		Amapali Ampire Main Road Vijay Nagar		Self Occupied	1050	1000	0	1000	Pakka	Below 12	2012	D-504	Residential		Constructed	2021-11-21	N/A	1000	4267C	05-004	-	10440	0%	1044	0	0	-	1044
8982	Dundaheada	tower D	Rahul Kohika	Vinod Kumar Kohika	Amapali Ampire Main Road Vijay Nagar	9873660813	Self Occupied	1265	1215	0	1215	Pakka	Below 12	2012	D-505	Residential		Constructed	2021-11-21	N/A	1215	4267C	05-005	-	12684.6	0%	1268.46	0	0	-	1268.5





ZONE-3, WARD-Dundaheada(27)

Sr. No	Mohalla_Name	Govt_Plot_Id	Owner_Name	Father_Name & Husband_Name	Road Name	Mobile Number	Occupancy Status	Plot Area	Total Area On Ground	Total Rented Residential Builtup Area	Total Self Residential Builtup Area	House Type	Road Width	Construction Year	House Number	House Category	Rate Multiplier	Construction Status	Survey Start Date	Old Property Tax Id	Total Builtup Area	Gis Map Parcel Id	Property Label	Old Arv	New Arv	Arv Difference	Property Tax(10%)	Water Tax	Sewerage Tax	Old Tax	New Tax
8983	Dundaheada	tower D	N/A		Amapali Ampire Main Road Vijay Nagar		Self Occupied	1050	1000	0	1000	Pakka	Below 12	2012	D-506	Residential		Constructed	2021-11-21	N/A	1000	4267C	05-006	-	10440	0%	1044	0	0	-	1044
8984	Dundaheada	tower D	N/A		Amapali Ampire Main Road Vijay Nagar		Self Occupied	1050	1000	0	1000	Pakka	Below 12	2012	D-601	Residential		Constructed	2021-11-21	N/A	1000	4267C	06-001	-	10440	0%	1044	0	0	-	1044
8985	Dundaheada	tower D	N/A		Amapali Ampire Main Road Vijay Nagar		Self Occupied	1050	1000	0	1000	Pakka	Below 12	2012	D-602	Residential		Constructed	2021-11-21	N/A	1000	4267C	06-002	-	10440	0%	1044	0	0	-	1044





ZONE-3, WARD-Dundaheada(27)

Sr. No	Mohalla_Name	Govt_Plot_Id	Owner_Name	Father_Name & Husband_Name	Road Name	Mobile Number	Occupancy Status	Plot Area	Total Area On Ground	Total Rented Residential Builtup Area	Total Self Residential Builtup Area	House Type	Road Width	Construction Year	House Number	House Category	Rate Multiplier	Construction Status	Survey Start Date	Old Property Tax Id	Total Builtup Area	Gis_Map_Parcels_Id	Property Label	Old Arv	New Arv	Arv_Difference	Property Tax(10%)	Water Tax	Sewerage Tax	Old Tax	New Tax
8986	Dundaheada	tower D	Rama Kant Sharma		Amapali Ampire Main Road Vijay Nagar		Rented	1265	1215	1215	0	Pakka	Below 12	2012	D-603	Residential		Constructed	2021-11-21	N/A	1215	4267C	06-003	-	15855.8	0%	1585.58	0	0	-	1585.6
8987	Dundaheada	tower D	S.K Misra		Amapali Ampire Main Road Vijay Nagar		Rented	1050	1000	1000	0	Pakka	Below 12	2012	D-604	Residential		Constructed	2021-11-21	N/A	1000	4267C	06-004	-	13050	0%	1305	0	0	-	1305
8988	Dundaheada	tower D	N/A		Amapali Ampire Main Road Vijay Nagar		Rented	1265	1215	1215	0	Pakka	Below 12	2012	D-605	Residential		Constructed	2021-11-21	N/A	1215	4267C	06-005	-	15855.8	0%	1585.58	0	0	-	1585.6





ZONE-3, WARD-Dundaheada(27)

Sr. No	Mohalla_Name	Govt_Plot_Id	Owner_Name	Father_Name & Husband_Name	RoadName	Mobile_Number	Occupancy_Status	Plot_Area	Total_Area_On_Ground_Floor	Total_Rented_Residential_Builtup_Area	Total_Self_Residential_Builtup_Area	House_Type	Road_Width	Construction_Year	House_Number	House_Category	Rate_Multiplier	Construction_Status	Survey_Start_Date	Old_Property_Tax_Id	Total_Builtup_Area	Gis_Map_Parcels_Id	Property_Label	Old_Arv	New_Arv	Arv_Difference	Property_Tax(10%)	Water_Tax	Sewerage_Tax	Old_Tax	New_Tax
8989	Dundaheada	tower D	N/A		Amapali Ampire Main Road Vijay Nagar		Self Occupied	1050	1000	0	1000	Pakka	Below 12	2012	D-606	Residential		Constructed	2021-11-21	N/A	1000	4267C	06-006	-	10440	0%	1044	0	0	-	1044
8990	Dundaheada	tower D	K.Sikha		Amapali Ampire Main Road Vijay Nagar		Rented	1050	1000	1000	0	Pakka	Below 12	2012	D-701	Residential		Constructed	2021-11-21	N/A	1000	4267C	07-001	-	13050	0%	1305	0	0	-	1305
8991	Dundaheada	tower D	N/A		Amapali Ampire Main Road Vijay Nagar		Self Occupied	1050	1000	0	1000	Pakka	Below 12	2012	D-702	Residential		Constructed	2021-11-21	N/A	1000	4267C	07-002	-	10440	0%	1044	0	0	-	1044





ZONE-3, WARD-Dundaheada(27)

Sr. No	Mohalla_Name	Govt_Plot_Id	Owner_Name	Father_Name & Husband_Name	RoadName	Mobile_Number	Occupancy_Status	Plot_Area	Total_Area_On_Ground_Floor	Total_Rented_Residential_Builtup_Area	Total_Self_Residential_Builtup_Area	House_Type	Road_Width	Construction_Year	House_Number	House_Category	Rate_Multiplier	Construction_Status	Survey_Start_Date	Old_Property_Tax_Id	Total_Builtup_Area	Gis_Map_Parcels_Id	Property_Label	Old_Arv	New_Arv	Arv_Difference	Property_Tax(10%)	Water_Tax	Sewerage_Tax	Old_Tax	New_Tax
8992	Dundaheada	tower D	N/A		Amapali Ampire Main Road Vijay Nagar		Self Occupied	1265	1215	0	1215	Pakka	Below 12	2012	D-703	Residential		Constructed	2021-11-21	N/A	1215	4267C	07-003	-	12684.6	0%	1268.46	0	0	-	1268.5
8993	Dundaheada	tower D	N/A		Amapali Ampire Main Road Vijay Nagar		Self Occupied	1050	1000	0	1000	Pakka	Below 12	2012	D-704	Residential		Constructed	2021-11-21	N/A	1000	4267C	07-004	-	10440	0%	1044	0	0	-	1044
8994	Dundaheada	tower D	N/A		Amapali Ampire Main Road Vijay Nagar		Self Occupied	1265	1215	0	1215	Pakka	Below 12	2012	D-705	Residential		Constructed	2021-11-21	N/A	1215	4267C	07-005	-	12684.6	0%	1268.46	0	0	-	1268.5





ZONE-3, WARD-Dundaheada(27)

Sr. No	Mohalla_Name	Govt_Plot Id	Owner_Name	Father_Name & Husband_Name	Road Name	Mobile Number	Occupancy Status	Plot Area	Total Area On Ground Floor	Total Rented Residential Builtup Area	Total Self Residential Builtup Area	House Type	Road Width	Construction Year	House Number	House Category	Rate Multiplier	Construction Status	Survey Start Date	Old Property Tax Id	Total Builtup Area	Gis_Map Parcel Id	Property Label	Old Arv	New Arv	Arv_Difference	Property Tax(10%)	Water Tax	Sewerage Tax	Old Tax	New Tax
8995	Dundaheada	tower D	N/A		Amapali Ampire Main Road Vijay Nagar		Self Occupied	1050	1000	0	1000	Pakka	Below 12	2012	D-706	Residential		Constructed	2021-11-21	N/A	1000	4267C	07-006	-	10440	0%	1044	0	0	-	1044
8996	Dundaheada	tower D	Gaurav Sinha	Uday Shankar Sinha	Amapali Ampire Main Road Vijay Nagar	9560453844	Self Occupied	1050	1000	0	1000	Pakka	Below 12	2012	D-801	Residential		Constructed	2021-11-21	N/A	1000	4267C	08-001	-	10440	0%	1044	0	0	-	1044
8997	Dundaheada	tower D	N/A		Amapali Ampire Main Road Vijay Nagar		Self Occupied	1050	1000	0	1000	Pakka	Below 12	2012	D-802	Residential		Constructed	2021-11-21	N/A	1000	4267C	08-002	-	10440	0%	1044	0	0	-	1044

ZONE-3, WARD-Dundaheada(27)

Sr. No	Mohalla_Name	Govt_Plot_Id	Owner_Name	Father_Name & Husband_Name	Road Name	Mobile Number	Occupancy Status	Plot Area	Total Area On Ground Floor	Total Rented Residential Builtup Area	Total Self Residential Builtup Area	House Type	Road Width	Construction Year	House Number	House Category	Rate Multiplier	Construction Status	Survey Start Date	Old Property Tax Id	Total Built Up Area	Gis Map Parcel Id	Property Label	Old Arv	New Arv	Arv Difference	Property Tax(10%)	Water Tax	Sewerage Tax	Old Tax	New Tax
8998	Dundaheada	tower D	N/A		Amapali Ampire Main Road Vijay Nagar		Rented	1265	1215	1215	0	Pakka	Below 12	2012	D-803	Residential		Constructed	2021-11-21	N/A	1215	4267C	08-003	-	15855.8	0%	1585.58	0	0	-	1585.6
8999	Dundaheada	tower D	Laxmi Narayan Mishra Sushila Mishra	SALIKRAM MISHRA	Amapali Ampire Main Road Vijay Nagar Ghaziabad	9899100261	Self Occupied	1050	1000	0	1000	Pakka	Below 12	2012	D-804	Residential		Constructed	2021-11-21	N/A	1000	4267C	08-004	-	10440	0%	1044	0	0	-	1044





ZONE-3, WARD-Dundaheada(27)

Sr. No	Mohalla_Name	Govt_Plot_Id	Owner_Name	Father_Name & Husband_Name	RoadName	Mobile_Number	Occupancy_Status	Plot_Area	Total_Area_On_Ground_Floor	Total_Rented_Residential_Builtup_Area	Total_Self_Residential_Builtup_Area	House_Type	Road_Width	Construction_Year	House_Number	House_Category	Rate_Multiplier	Construction_Status	Survey_Start_Date	Old_Property_Tax_Id	Total_Builtup_Area	Gis_Map_Parcel_Id	Property_Label	Old_Arv	New_Arv	Arv_Difference	Property_Tax(10%)	Water_Tax	Sewerage_Tax	Old_Tax	New_Tax
9000	Dundaheada	tower D	N/A		Amapali Ampire Main Road Vijay Nagar		Self Occupied	1265	1215	0	1215	Pakka	Below 12	2012	D-805	Residential		Constructed	2021-11-21	N/A	1215	4267C	08-005	-	12684.6	0%	1268.46	0	0	-	1268.5
9001	Dundaheada	tower D	N/A		Amapali Ampire Main Road Vijay Nagar		Self Occupied	1050	1000	0	1000	Pakka	Below 12	2012	D-806	Residential		Constructed	2021-11-21	N/A	1000	4267C	08-006	-	10440	0%	1044	0	0	-	1044
9002	Dundaheada	tower D	N/A		Amapali Ampire Main Road Vijay Nagar		Self Occupied	1050	1000	0	1000	Pakka	Below 12	2012	D-901	Residential		Constructed	2021-11-21	N/A	1000	4267C	09-001	-	10440	0%	1044	0	0	-	1044





ZONE-3, WARD-Dundaheada(27)

Sr. No	Mohalla_Name	Govt_Plot Id	Owner_Name	Father_Name & Husband_Name	Road Name	Mobile Number	Occupancy Status	Plot Area	Total Area On Ground Floor	Total Rented Residential Builtup Area	Total Self Residential Builtup Area	House Type	Road Width	Construction Year	House Number	House Category	Rate Multiplier	Construction Status	Survey Start Date	Old Property Tax Id	Total Builtup Area	Gis_Map Parcel Id	Property Label	Old Arv	New Arv	Arv_Difference	Property Tax(10%)	Water Tax	Sewerage Tax	Old Tax	New Tax
9003	Dundaheada	tower D	N/A		Amapali Ampire Main Road Vijay Nagar		Self Occupied	1050	1000	0	1000	Pakka	Below 12	2012	D-902	Residential		Constructed	2021-11-21	N/A	1000	4267C	09-002	-	10440	0%	1044	0	0	-	1044
9004	Dundaheada	tower D	Chandan Kumar		Amapali Ampire Main Road Vijay Nagar		Self Occupied	1265	1215	0	1215	Pakka	Below 12	2012	D-903	Residential		Constructed	2021-11-21	N/A	1215	4267C	09-003	-	12684.6	0%	1268.46	0	0	-	1268.5
9005	Dundaheada	tower D	N/A		Amapali Ampire Main Road Vijay Nagar		Self Occupied	1050	1000	0	1000	Pakka	Below 12	2012	D-904	Residential		Constructed	2021-11-21	N/A	1000	4267C	09-004	-	10440	0%	1044	0	0	-	1044





ZONE-3, WARD-Dundaheada(27)

Sr. No	Mohalla_Name	Govt_Plot_Id	Owner_Name	Father_Name & Husband_Name	Road Name	Mobile Number	Occupancy Status	Plot Area	Total Area On Ground	Total Rented Residential Builtup Area	Total Self Residential Builtup Area	House Type	Road Width	Construction Year	House Number	House Category	Rate Multiplier	Construction Status	Survey Start Date	Old Property Tax Id	Total Builtup Area	Gis_Map_Parcels_Id	Property Label	Old Arv	New Arv	Arv_Difference	Property Tax(10%)	Water Tax	Sewerage Tax	Old Tax	New Tax
9006	Dundaheada	tower D	N/A		Amapali Ampire Main Road Vijay Nagar		Self Occupied	1265	1215	0	1215	Pakka	Below 12	2012	D-905	Residential		Constructed	2021-11-21	N/A	1215	4267C	09-005	-	12684.6	0%	1268.46	0	0	-	1268.5
9007	Dundaheada	tower D	N/A		Amapali Ampire Main Road Vijay Nagar		Self Occupied	1050	1000	0	1000	Pakka	Below 12	2012	D-906	Residential		Constructed	2021-11-21	N/A	1000	4267C	09-006	-	10440	0%	1044	0	0	-	1044
9008	Dundaheada	tower D	N/A		Amapali Ampire Main Road Vijay Nagar		Self Occupied	1050	1000	0	1000	Pakka	Below 12	2012	D-1001	Residential		Constructed	2021-11-21	N/A	1000	4267C	10-001	-	10440	0%	1044	0	0	-	1044





ZONE-3, WARD-Dundaheada(27)

Sr. No	Mohalla_Name	Govt_Plot_Id	Owner_Name	Father_Name & Husband_Name	Road Name	Mobile Number	Occupancy Status	Plot Area	Total Area On Ground Floor	Total Rented Residential Builtup Area	Total Self Residential Builtup Area	House Type	Road Width	Construction Year	House Number	House Category	Rate Multiplier	Construction Status	Survey Start Date	Old Property Tax Id	Total Builtup Area	Gis_Map_Parcels_Id	Property Label	Old Arv	New Arv	Arv_Difference	Property Tax(10%)	Water Tax	Sewerage Tax	Old Tax	New Tax
9009	Dundaheada	tower D	Ravi Sinha		Amapali Ampire Main Road Vijay Nagar		Rented	1050	1000	1000	0	Pakka	Below 12	2012	D-1002	Residential		Constructed	2021-11-21	N/A	1000	4267C	10-002	-	13050	0%	1305	0	0	-	1305
9010	Dundaheada	tower D	N/A		Amapali Ampire Main Road Vijay Nagar		Self Occupied	1265	1215	0	1215	Pakka	Below 12	2012	D-1003	Residential		Constructed	2021-11-21	N/A	1215	4267C	10-003	-	12684.6	0%	1268.46	0	0	-	1268.5
9011	Dundaheada	tower D	N/A		Amapali Ampire Main Road Vijay Nagar		Self Occupied	1050	1000	0	1000	Pakka	Below 12	2012	D-1004	Residential		Constructed	2021-11-21	N/A	1000	4267C	10-004	-	10440	0%	1044	0	0	-	1044





ZONE-3, WARD-Dundaheada(27)

Sr. No	Mohalla_Name	Govt_Plot_Id	Owner_Name	Father_Name & Husband_Name	Road Name	Mobile Number	Occupancy Status	Plot Area	Total Area On Ground	Total Rented Residential Builtup Area	Total Self Residential Builtup Area	House Type	Road Width	Construction Year	House Number	House Category	Rate Multiplier	Construction Status	Survey Start Date	Old Property Tax Id	Total Builtup Area	Gis_Map_Parcels_Id	Property Label	Old Arv	New Arv	Arv_Difference	Property Tax(10%)	Water Tax	Sewerage Tax	Old Tax	New Tax
9012	Dundaheada	tower D	Dayanaand Kumar		Amapali Ampire Main Road Vijay Nagar		Self Occupied	1265	1215	0	1215	Pakka	Below 12	2012	D-1005	Residential		Constructed	2021-11-21	N/A	1215	4267C	10-005	-	12684.6	0%	1268.46	0	0	-	1268.5
9013	Dundaheada	tower D	Pranav Singh		Amapali Ampire Main Road Vijay Nagar		Rented	1050	1000	1000	0	Pakka	Below 12	2012	D-1006	Residential		Constructed	2021-11-21	N/A	1000	4267C	10-006	-	13050	0%	1305	0	0	-	1305
9014	Dundaheada	tower D	N/A		Amapali Ampire Main Road Vijay Nagar		Self Occupied	1050	1000	0	1000	Pakka	Below 12	2012	D-1101	Residential		Constructed	2021-11-21	N/A	1000	4267C	11-001	-	10440	0%	1044	0	0	-	1044





ZONE-3, WARD-Dundaheada(27)

Sr. No	Mohalla_Name	Govt_Plot_Id	Owner_Name	Father_Name & Husband_Name	RoadName	Mobile_Number	Occupancy_Status	Plot_Area	Total_Area_On_Ground_Floor	Total_Rented_Residential_Builtup_Area	Total_Self_Residential_Builtup_Area	House_Type	Road_Width	Construction_Year	House_Number	House_Category	Rate_Multiplier	Construction_Status	Survey_Start_Date	Old_Property_Tax_Id	Total_Builtup_Area	Gis_Map_Parcels_Id	Property_Label	Old_Arv	New_Arv	Arv_Difference	Property_Tax(10%)	Water_Tax	Sewerage_Tax	Old_Tax	New_Tax
9015	Dundaheada	tower D	Rajev Kumar	vishavath	Amapali Ampire Main Road Vijay Nagar	7908167987	Self Occupied	1050	1000	0	1000	Pakka	Below 12	2012	D-1102	Residential		Constructed	2021-11-21	N/A	1000	4267C	11-002	-	10440	0%	1044	0	0	-	1044
9016	Dundaheada	tower D	N/A		Amapali Ampire Main Road Vijay Nagar		Self Occupied	1265	1215	0	1215	Pakka	Below 12	2012	D-1103	Residential		Constructed	2021-11-21	N/A	1215	4267C	11-003	-	12684.6	0%	1268.46	0	0	-	1268.5
9017	Dundaheada	tower D	N/A		Amapali Ampire Main Road Vijay Nagar		Self Occupied	1050	1000	0	1000	Pakka	Below 12	2012	D-1104	Residential		Constructed	2021-11-21	N/A	1000	4267C	11-004	-	10440	0%	1044	0	0	-	1044





ZONE-3, WARD-Dundaheada(27)

Sr. No	Mohalla_Name	Govt_Plot_Id	Owner_Name	Father_Name & Husband_Name	RoadName	Mobile_Number	Occupancy_Status	Plot_Area	Total_Area_On_Ground_Floor	Total_Rented_Residential_Builtup_Area	Total_Self_Residential_Builtup_Area	House_Type	Road_Width	Construction_Year	House_Number	House_Category	Rate_Multiplier	Construction_Status	Survey_Start_Date	Old_Property_Tax_Id	Total_Builtup_Area	Gis_Map_Parcel_Id	Property_Label	Old_Arv	New_Arv	Arv_Difference	Property_Tax(10%)	Water_Tax	Sewerage_Tax	Old_Tax	New_Tax
9018	Dundaheada	tower D	N/A		Amapali Ampire Main Road Vijay Nagar		Self Occupied	1265	1215	0	1215	Pakka	Below 12	2012	D-1105	Residential		Constructed	2021-11-21	N/A	1215	4267C	11-005	-	12684.6	0%	1268.46	0	0	-	1268.5
9019	Dundaheada	tower D	Shiv Shankar		Amapali Ampire Main Road Vijay Nagar		Rented	1050	1000	1000	0	Pakka	Below 12	2012	D-1106	Residential		Constructed	2021-11-21	N/A	1000	4267C	11-006	-	13050	0%	1305	0	0	-	1305
9020	Dundaheada	tower D	N/A		Amapali Ampire Main Road Vijay Nagar		Rented	1050	1000	1000	0	Pakka	Below 12	2012	D-1201	Residential		Constructed	2021-11-21	N/A	1000	4267C	12-001	-	13050	0%	1305	0	0	-	1305





ZONE-3, WARD-Dundaheada(27)

Sr. No	Mohalla_Name	Govt_Plot Id	Owner_Name	Father_Name & Husband_Name	Road Name	Mobile Number	Occupancy Status	Plot Area	Total Area On Ground Floor	Total Rented Residential Builtup Area	Total Self Residential Builtup Area	House Type	Road Width	Construction Year	House Number	House Category	Rate Multiplier	Construction Status	Survey Start Date	Old Property Tax Id	Total Builtup Area	Gis_Map_Parcels_Id	Property Label	Old Arv	New Arv	Arv_Difference	Property Tax(10%)	Water Tax	Sewerage Tax	Old Tax	New Tax
9021	Dundaheada	tower D	Neela Bala		Amapali Ampire Main Road Vijay Nagar		Rented	1050	1000	1000	0	Pakka	Below 12	2012	D-1202	Residential		Constructed	2021-11-21	N/A	1000	4267C	12-002	-	13050	0%	1305	0	0	-	1305
9022	Dundaheada	tower D	S K Maheshwari	d.p Maheshwari	Amapali Ampire Main Road Vijay Nagar	8750909555	Self Occupied	1265	1215	0	1215	Pakka	Below 12	2012	D-1203	Residential		Constructed	2021-11-21	N/A	1215	4267C	12-003	-	12684.6	0%	1268.46	0	0	-	1268.5
9023	Dundaheada	tower D	Anil Singh		Amapali Ampire Main Road Vijay Nagar		Rented	1050	1000	1000	0	Pakka	Below 12	2012	D-1204	Residential		Constructed	2021-11-21	N/A	1000	4267C	12-004	-	13050	0%	1305	0	0	-	1305





ZONE-3, WARD-Dundaheada(27)

Sr. No	Mohalla_Name	Govt_Plot_Id	Owner_Name	Father_Name & Husband_Name	RoadName	Mobile_Number	Occupancy_Status	Plot_Area	Total_Area_On_Ground_Floor	Total_Rented_Residential_Builtup_Area	Total_Self_Residential_Builtup_Area	House_Type	Road_Width	Construction_Year	House_Number	House_Category	Rate_Multiplier	Construction_Status	Survey_Start_Date	Old_Property_Tax_Id	Total_Builtup_Area	Gis_Map_Parcels_Id	Property_Label	Old_Arv	New_Arv	Arv_Difference	Property_Tax(10%)	Water_Tax	Sewerage_Tax	Old_Tax	New_Tax
9024	Dundaheada	tower D	N/A		Amapali Ampire Main Road Vijay Nagar		Self Occupied	1265	1215	0	1215	Pakka	Below 12	2012	D-1205	Residential		Constructed	2021-11-21	N/A	1215	4267C	12-005	-	12684.6	0%	1268.46	0	0	-	1268.5
9025	Dundaheada	tower D	N/A		Amapali Ampire Main Road Vijay Nagar		Self Occupied	1050	1000	0	1000	Pakka	Below 12	2012	D-1206	Residential		Constructed	2021-11-21	N/A	1000	4267C	12-006	-	10440	0%	1044	0	0	-	1044
9026	Dundaheada	tower D	Prateek Bansal	kishan Swaroop	Amapali Ampire Main Road Vijay Nagar	8826144514	Self Occupied	1050	1000	0	1000	Pakka	Below 12	2012	D-1201A	Residential		Constructed	2021-11-21	N/A	1000	4267C	13-001	-	10440	0%	1044	0	0	-	1044





ZONE-3, WARD-Dundaheada(27)

Sr. No	Mohalla_Name	Govt_Plot Id	Owner_Name	Father_Name & Husband_Name	Road Name	Mobile Number	Occupancy Status	Plot Area	Total Area On Ground Floor	Total Rented Residential Builtup Area	Total Self Residential Builtup Area	House Type	Road Width	Construction Year	House Number	House Category	Rate Multiplier	Construction Status	Survey Start Date	Old Property Tax Id	Total Builtup Area	Gis_Map Parcel Id	Property Label	Old Arv	New Arv	Arv_Difference	Property Tax(10%)	Water Tax	Sewerage Tax	Old Tax	New Tax
9027	Dundaheada	tower D	N/A		Amapali Ampire Main Road Vijay Nagar		Self Occupied	1050	1000	0	1000	Pakka	Below 12	2012	D-1202A	Residential		Constructed	2021-11-21	N/A	1000	4267C	13-002	-	10440	0%	1044	0	0	-	1044
9028	Dundaheada	tower D	Sudeep Kumar		Amapali Ampire Main Road Vijay Nagar		Rented	1265	1215	1215	0	Pakka	Below 12	2012	D-1203A	Residential		Constructed	2021-11-21	N/A	1215	4267C	13-003	-	15855.8	0%	1585.58	0	0	-	1585.6
9029	Dundaheada	tower D	N/A		Amapali Ampire Main Road Vijay Nagar		Self Occupied	1050	1000	0	1000	Pakka	Below 12	2012	D-1204A	Residential		Constructed	2021-11-21	N/A	1000	4267C	13-004	-	10440	0%	1044	0	0	-	1044

ZONE-3, WARD-Dundaheada(27)

Sr. No	Mohalla_Name	Govt_Plot_Id	Owner_Name	Father_Name & Husband_Name	Road Name	Mobile Number	Occupancy Status	Plot Area	Total Area On Ground	Total Rented Residential Builtup Area	Total Self Residential Builtup Area	House Type	Road Width	Construction Year	House Number	House Category	Rate Multiplier	Construction Status	Survey Start Date	Old Property Tax Id	Total Builtup Area	Gis_Map_Parcels_Id	Property Label	Old Arv	New Arv	Arv_Difference	Property Tax(10%)	Water Tax	Sewerage Tax	Old Tax	New Tax
9030	Dundaheara	tower D	Sunil Kumar Singh	mahendra Singh Senagar	Amapali Ampire Main Road Vijay Nagar	9911443904	Self Occupied	1265	1215	0	1215	Pakka	Below 12	2012	D-1205A	Residential		Constructed	2021-11-21	N/A	1215	4267C	13-005	-	12684.6	0%	1268.46	0	0	-	1268.5
9031	Dundaheara	tower D	N/A		Amapali Ampire Main Road Vijay Nagar		Self Occupied	1050	1000	0	1000	Pakka	Below 12	2012	D-1206A	Residential		Constructed	2021-11-21	N/A	1000	4267C	13-006	-	10440	0%	1044	0	0	-	1044
9032	Dundaheara	tower D	N/A		Amapali Ampire Main Road Vijay Nagar		Self Occupied	1050	1000	0	1000	Pakka	Below 12	2012	D-1401	Residential		Constructed	2021-11-21	N/A	1000	4267C	14-001	-	10440	0%	1044	0	0	-	1044





ZONE-3, WARD-Dundaheada(27)

Sr. No	Mohalla_Name	Govt_Plot_Id	Owner_Name	Father_Name & Husband_Name	Road Name	Mobile Number	Occupancy Status	Plot Area	Total Area On Ground	Total Rented Residential Builtup Area	Total Self Residential Builtup Area	House Type	Road Width	Construction Year	House Number	House Category	Rate Multiplier	Construction Status	Survey Start Date	Old Property Tax Id	Total Builtup Area	Gis_Map_Parcels_Id	Property Label	Old Arv	New Arv	Arv_Difference	Property Tax(10%)	Water Tax	Sewerage Tax	Old Tax	New Tax
9033	Dundaheada	tower D	N/A		Amapali Ampire Main Road Vijay Nagar		Self Occupied	1050	1000	0	1000	Pakka	Below 12	2012	D-1402	Residential		Constructed	2021-11-21	N/A	1000	4267C	14-002	-	10440	0%	1044	0	0	-	1044
9034	Dundaheada	tower D	N/A		Amapali Ampire Main Road Vijay Nagar		Self Occupied	1265	1215	0	1215	Pakka	Below 12	2012	D-1403	Residential		Constructed	2021-11-21	N/A	1215	4267C	14-003	-	12684.6	0%	1268.46	0	0	-	1268.5
9035	Dundaheada	tower D	Mee Na Nigam		Amapali Ampire Main Road Vijay Nagar		Rented	1050	1000	1000	0	Pakka	Below 12	2012	D-1404	Residential		Constructed	2021-11-21	N/A	1000	4267C	14-004	-	13050	0%	1305	0	0	-	1305





ZONE-3, WARD-Dundaheada(27)

Sr. No	Mohalla_Name	Govt_Plot Id	Owner_Name	Father_Name & Husband_Name	Road Name	Mobile Number	Occupancy Status	Plot Area	Total Area On Ground Floor	Total Rented Residential Builtup Area	Total Self Residential Builtup Area	House Type	Road Width	Construction Year	House Number	House Category	Rate Multiplier	Construction Status	Survey Start Date	Old Property Tax Id	Total Builtup Area	Gis_Map_Parcels_Id	Property Label	Old Arv	New Arv	Arv_Difference	Property Tax(10%)	Water Tax	Sewerage Tax	Old Tax	New Tax
9036	Dundaheada	tower D	Niraj Kumar	Shri Manoj Kumar Verma	Amapali Ampire Main Road Vijay Nagar Ghaz	9968434879	Self Occupied	1265	1215	0	1215	Pakka	Below 12	2012	D-1405	Residential	Constructed	2021-11-21	VN45506	1215	4267C	14-005	10329	12684.6	23%	1268.46	0	0	1033	1268.5	
9037	Dundaheada	tower D	N/A		Amapali Ampire Main Road Vijay Nagar		Self Occupied	1050	1000	0	1000	Pakka	Below 12	2012	D-1406	Residential	Constructed	2021-11-21	N/A	1000	4267C	14-006	-	10440	0%	1044	0	0	-	1044	
9038	Dundaheada	tower D	N/A		Amapali Ampire Main Road Vijay Nagar		Self Occupied	1050	1000	0	1000	Pakka	Below 12	2012	D-1501	Residential	Constructed	2021-11-21	N/A	1000	4267C	15-001	-	10440	0%	1044	0	0	-	1044	





ZONE-3, WARD-Dundaheada(27)

Sr. No	Mohalla_Name	Govt_Plot_Id	Owner_Name	Father_Name & Husband_Name	Road Name	Mobile Number	Occupancy Status	Plot Area	Total Area On Ground Floor	Total Rented Residential Builtup Area	Total Self Residential Builtup Area	House Type	Road Width	Construction Year	House Number	House Category	Rate Multiplier	Construction Status	Survey Start Date	Old Property Tax Id	Total Builtup Area	Gis_Map_Parcels_Id	Property Label	Old Arv	New Arv	Arv_Difference	Property Tax(10%)	Water Tax	Sewerage Tax	Old Tax	New Tax
9039	Dundaheada	tower D	N/A		Amapali Ampire Main Road Vijay Nagar		Self Occupied	1050	1000	0	1000	Pakka	Below 12	2012	D-1502	Residential		Constructed	2021-11-21	N/A	1000	4267C	15-002	-	10440	0%	1044	0	0	-	1044
9040	Dundaheada	tower D	Atul Gupta	Hari Shankar	Amapali Ampire Main Road Vijay Nagar		Rented	1265	1215	1215	0	Pakka	Below 12	2012	D-1503	Residential		Constructed	2021-11-21	N/A	1215	4267C	15-003	-	15855.8	0%	1585.58	0	0	-	1585.6
9041	Dundaheada	tower D	Indra Prabhajha		Amapali Ampire Main Road Vijay Nagar		Rented	1050	1000	1000	0	Pakka	Below 12	2012	D-1504	Residential		Constructed	2021-11-21	N/A	1000	4267C	15-004	-	13050	0%	1305	0	0	-	1305





ZONE-3, WARD-Dundaheada(27)

Sr. No	Mohalla_Name	Govt_Plot Id	Owner_Name	Father_Name & Husband_Name	Road Name	Mobile Number	Occupancy Status	Plot Area	Total Area On Ground Floor	Total Rented Residential Builtup Area	Total Self Residential Builtup Area	House Type	Road Width	Construction Year	House Number	House Category	Rate Multiplier	Construction Status	Survey Start Date	Old Property Tax Id	Total Builtup Area	Gis_Map Parcel Id	Property Label	Old Arv	New Arv	Arv_Difference	Property Tax(10%)	Water Tax	Sewerage Tax	Old Tax	New Tax
9042	Dundahera	tower D	Abhishek Srivastava And Deepthi Srivastava	ANIL KUMAR SRIVASTAVA	Amapali Ampire Main Road Vijayar Nagar Ghaziabad	9999537826	Self Occupied	1265	1215	0	1215	Pakka	Below 12	2012	D-1505	Residential		Constructed	2021-11-21	VN47516	1215	4267C	15-005	10200	12684.6	24%	1268.46	0	0	1020	1268.5
9043	Dundahera	tower D	N/A		Amapali Ampire Main Road Vijayar Nagar		Self Occupied	1050	1000	0	1000	Pakka	Below 12	2012	D-1506	Residential		Constructed	2021-11-21	N/A	1000	4267C	15-006	-	10440	0%	1044	0	0	-	1044





ZONE-3, WARD-Dundaheada(27)

Sr. No	Mohalla_Name	Govt_Plot_Id	Owner_Name	Father_Name & Husband_Name	Road_Name	Mobile_Number	Occupancy_Status	Plot_Area	Total_Area_On_Ground_Floor	Total_Rented_Residential_Builtup_Area	Total_Self_Residential_Builtup_Area	House_Type	Road_Width	Construction_Year	House_Number	House_Category	Rate_Multiplier	Construction_Status	Survey_Start_Date	Old_Property_Tax_Id	Total_Builtup_Area	Gis_Map_Parcels_Id	Property_Label	Old_Arv	New_Arv	Arv_Difference	Property_Tax(10%)	Water_Tax	Sewerage_Tax	Old_Tax	New_Tax
9044	Dundaheada	tower D	N/A		Amapali Ampire Main Road Vijay Nagar		Rented	1050	1000	1000	0	Pakka	Below 12	2012	D-1601	Residential		Constructed	2021-11-21	N/A	1000	4267C	16-001	-	13050	0%	1305	0	0	-	1305
9045	Dundaheada	tower D	N/A		Amapali Ampire Main Road Vijay Nagar		Self Occupied	1050	1000	0	1000	Pakka	Below 12	2012	D-1602	Residential		Constructed	2021-11-21	N/A	1000	4267C	16-002	-	10440	0%	1044	0	0	-	1044





ZONE-3, WARD-Dundaheada(27)

Sr. No	Mohalla_Name	Govt_Plot Id	Owner_Name	Father_Name & Husband_Name	Road Name	Mobile Number	Occupancy Status	Plot Area	Total Area On Ground Floor	Total Rented Residential Builtup Area	Total Self Residential Builtup Area	House Type	Road Width	Construction Year	House Number	House Category	Rate Multiplier	Construction Status	Survey Start Date	Old Property Tax Id	Total Builtup Area	Gis_Map Parcel Id	Property Label	Old Arv	New Arv	Arv_Difference	Property Tax(10%)	Water Tax	Sewerage Tax	Old Tax	New Tax
9046	Dundaheada	tower D	Rita Srivastava	Pramod Kumar Srivastava	Amapali Ampire Main Road Vijay Nagar Ghaziabad	9999369361	Self Occupied	1265	1215	0	1215	Pakka	Below 12	2012	D-1603	Residential		Constructed	2021-11-21	N/A	1215	4267C	16-003	-	12684.6	0%	1268.46	0	0	-	1268.5
9047	Dundaheada	tower D	Kriti Mukul		Amapali Ampire Main Road Vijay Nagar		Self Occupied	1050	1000	0	1000	Pakka	Below 12	2012	D-1604	Residential		Constructed	2021-11-21	N/A	1000	4267C	16-004	-	10440	0%	1044	0	0	-	1044

ZONE-3, WARD-Dundaheada(27)

Sr. No	Mohalla_Name	Govt_Plot Id	Owner_Name	Father_Name & Husband_Name	Road Name	Mobile_Number	Occupancy Status	Plot_Area	Total_Area_On_Ground_Floor	Total_Rented_Residential_Builtup_Area	Total_Self_Residential_Builtup_Area	House_Type	Road_Width	Construction_Year	House_Number	House_Category	Rate_Multiplier	Construction_Status	Survey_Start_Date	Old_Property_Tax_Id	Total_Builtup_Area	Gis_Map_Parcels_Id	Property_Label	Old_Arv	New_Arv	Arv_Difference	Property_Tax(10%)	Water_Tax	Sewerage_Tax	Old_Tax	New_Tax
9048	Dundahera	tower D	Manoranjan		Amapali Ampire Main Road Vijay Nagar		Rented	1265	1215	1215	0	Pakka	Below12	2012	D-1605	Residential		Constructed	2021-11-21	N/A	1215	4267C	16-005	-	15855.8	0%	1585.58	0	0	-	1585.6
9049	Dundahera	tower D	Meeana Jha	Anand Jha	Amapali Ampire Main Road Vijay Nagar	8743857196	Self Occupied	1050	1000	0	1000	Pakka	Below12	2012	D-1606	Residential		Constructed	2021-11-21	N/A	1000	4267C	16-006	-	10440	0%	1044	0	0	-	1044
9050	Dundahera	tower D	Kumar Manjeet Nidhi Payak	sida nath Singh	Amapali Ampire Main Road Vijay Nagar Ghaziaba	9156994523	Self Occupied	1050	1000	0	1000	Pakka	Below12	2012	D-1701	Residential		Constructed	2021-11-21	N/A	1000	4267C	17-001	-	10440	0%	1044	0	0	-	1044





ZONE-3, WARD-Dundaheada(27)

Sr. No	Mohalla_Name	Govt_Plot Id	Owner_Name	Father_Name & Husband_Name	Road Name	Mobile Number	Occupancy Status	Plot Area	Total Area On Ground Floor	Total Rented Residential Builtup Area	Total Self Residential Builtup Area	House Type	Road Width	Construction Year	House Number	House Category	Rate Multiplier	Construction Status	Survey Start Date	Old Property Tax Id	Total Builtup Area	Gis_Map Parcel Id	Property Label	Old Arv	New Arv	Arv_Difference	Property Tax(10%)	Water Tax	Sewerage Tax	Old Tax	New Tax
9051	Dundaheara	tower D	N/A		Amapali Ampire Main Road Vijay Nagar		Self Occupied	1050	1000	0	1000	Pakka	Below 12	2012	D-1702	Residential		Constructed	2021-11-21	N/A	1000	4267C	17-002	-	10440	0%	1044	0	0	-	1044
9052	Dundaheara	tower D	Anjali Mukharji		Amapali Ampire Main Road Vijay Nagar		Rented	1265	1215	1215	0	Pakka	Below 12	2012	D-1703	Residential		Constructed	2021-11-21	N/A	1215	4267C	17-003	-	15855.8	0%	1585.58	0	0	-	1585.6
9053	Dundaheara	tower D	Rajesh Agrahari		Amapali Ampire Main Road Vijay Nagar		Rented	1000	1000	1000	0	Pakka	Below 12	2012	D-1704	Residential		Constructed	2021-11-21	N/A	1000	4267C	17-004	-	13050	0%	1305	0	0	-	1305





ZONE-3, WARD-Dundaheada(27)

Sr. No	Mohalla_Name	Govt_Plot Id	Owner_Name	Father_Name & Husband_Name	Road Name	Mobile Number	Occupancy Status	Plot Area	Total Area On Ground Floor	Total Rented Residential Builtup Area	Total Self Residential Builtup Area	House Type	Road Width	Construction Year	House Number	House Category	Rate Multiplier	Construction Status	Survey Start Date	Old Property Tax Id	Total Builtup Area	Gis_Map Parcel Id	Property Label	Old Arv	New Arv	Arv_Difference	Property Tax(10%)	Water Tax	Sewerage Tax	Old Tax	New Tax
9054	Dundaheara	tower D	Vikram Foudar	virendra foudar	Amapali Ampire Main Road Vijay Nagar	8130710982	Rented	1265	1215	1215	0	Pakka	Below 12	2012	D-1705	Residential		Constructed	2021-11-21	N/A	1215	4267C	17-005	-	15855.8	0%	1585.58	0	0	-	1585.6
9055	Dundaheara	tower D	N/A		Amapali Ampire Main Road Vijay Nagar		Self Occupied	1050	1000	0	1000	Pakka	Below 12	2012	D-1706	Residential		Constructed	2021-11-21	N/A	1000	4267C	17-006	-	10440	0%	1044	0	0	-	1044
9056	Dundaheara	tower D	N/A		Amapali Ampire Main Road Vijay Nagar		Rented	1050	1000	1000	0	Pakka	Below 12	2012	D-1801	Residential		Constructed	2021-11-21	N/A	1000	4267C	18-001	-	13050	0%	1305	0	0	-	1305

ZONE-3, WARD-Dundaheada(27)

Sr. No	Mohalla_Name	Govt_Plot Id	Owner_Name	Father_Name & Husband_Name	Road Name	Mobile_Number	Occupancy_Status	Plot_Area	Total_Area_On_Ground_Floor	Total_Rented_Residential_Builtup_Area	Total_Self_Residential_Builtup_Area	House_Type	Road_Width	Construction_Year	House_Number	House_Category	Rate_Multiplier	Construction_Status	Survey_Start_Date	Old_Property_Tax_Id	Total_Builtup_Area	Gis_Map_Parcels_Id	Property_Label	Old_Arv	New_Arv	Arv_Difference	Property_Tax(10%)	Water_Tax	Sewerage_Tax	Old_Tax	New_Tax
9057	Dundaheada	tower D	Nitya Sanjay	B Sanjay	Amapali Ampire Main Road Vijay Nagar	9810154357	Self Occupied	1050	1000	0	1000	Pakka	Below 12	2012	D-1802	Residential		Constructed	2021-11-21	N/A	1000	4267C	18-002	-	10440	0%	1044	0	0	-	1044
9058	Dundaheada	tower D	Sanjay Kumar		Amapali Ampire Main Road Vijay Nagar		Rented	1265	1215	1215	0	Pakka	Below 12	2012	D-1803	Residential		Constructed	2021-11-21	N/A	1215	4267C	18-003	-	15855.8	0%	1585.58	0	0	-	1585.6
9059	Dundaheada	tower D	Rakesh Kumar Agrahari	jabhar Lal Gupta	Amapali Ampire Main Road Vijay Nagar	9650777041	Self Occupied	1050	1000	0	1000	Pakka	Below 12	2012	D-1804	Residential		Constructed	2021-11-21	N/A	1000	4267C	18-004	-	10440	0%	1044	0	0	-	1044





ZONE-3, WARD-Dundaheada(27)

Sr. No	Mohalla_Name	Govt_Plot Id	Owner_Name	Father_Name & Husband_Name	Road Name	Mobile Number	Occupancy Status	Plot Area	Total Area On Ground Floor	Total Rented Residential Builtup Area	Total Self Residential Builtup Area	House Type	Road Width	Construction Year	House Number	House Category	Rate Multiplier	Construction Status	Survey Start Date	Old Property Tax Id	Total Builtup Area	Gis_Map_Parcel_Id	Property Label	Old Arv	New Arv	Arv_Difference	Property Tax(10%)	Water Tax	Sewerage Tax	Old Tax	New Tax
9060	Dundaheara	tower D	N/A		Amapali Ampire Main Road Vijay Nagar		Self Occupied	1265	1215	0	1215	Pakka	Below 12	2012	D-1805	Residential		Constructed	2021-11-21	N/A	1215	4267C	18-005	-	12684.6	0%	1268.46	0	0	-	1268.5
9061	Dundaheara	tower D	Jandara Nayak		Amapali Ampire Main Road Vijay Nagar		Rented	1050	1000	1000	0	Pakka	Below 12	2012	D-1806	Residential		Constructed	2021-11-21	N/A	1000	4267C	18-006	-	13050	0%	1305	0	0	-	1305
9062	Dundaheara	tower D	N/A		Amapali Ampire Main Road Vijay Nagar		Self Occupied	1050	1000	0	1000	Pakka	Below 12	2012	D-1901	Residential		Constructed	2021-11-21	N/A	1000	4267C	19-001	-	10440	0%	1044	0	0	-	1044





ZONE-3, WARD-Dundaheada(27)

Sr. No	Mohalla_Name	Govt_Plot Id	Owner_Name	Father_Name & Husband_Name	Road Name	Mobile Number	Occupancy Status	Plot Area	Total Area On Ground Floor	Total Rented Residential Builtup Area	Total Self Residential Builtup Area	House Type	Road Width	Construction Year	House Number	House Category	Rate Multiplier	Construction Status	Survey Start Date	Old Property Tax Id	Total Builtup Area	Gis_Map Parcel Id	Property Label	Old Arv	New Arv	Arv_Difference	Property Tax(10%)	Water Tax	Sewerage Tax	Old Tax	New Tax
9063	Dundaheada	tower D	Himani	lekhnath	Amapali Ampire Main Road Vijay Nagar	8527707308	Self Occupied	1050	1000	0	1000	Pakka	Below 12	2012	D-1902	Residential		Constructed	2021-11-21	N/A	1000	4267C	19-002	-	10440	0%	1044	0	0	-	1044
9064	Dundaheada	tower D	Virendra		Amapali Ampire Main Road Vijay Nagar		Rented	1265	1215	1215	0	Pakka	Below 12	2012	D-1903	Residential		Constructed	2021-11-21	N/A	1215	4267C	19-003	-	15855.8	0%	1585.58	0	0	-	1585.6
9065	Dundaheada	tower D	Randhir Kumar		Amapali Ampire Main Road Vijay Nagar		Rented	1050	1000	1000	0	Pakka	Below 12	2012	D-1904	Residential		Constructed	2021-11-21	N/A	1000	4267C	19-004	-	13050	0%	1305	0	0	-	1305





ZONE-3, WARD-Dundaheada(27)

Sr. No	Mohalla_Name	Govt_Plot Id	Owner_Name	Father_Name & Husband_Name	Road Name	Mobile Number	Occupancy Status	Plot Area	Total Area On Ground Floor	Total Rented Residential Builtup Area	Total Self Residential Builtup Area	House Type	Road Width	Construction Year	House Number	House Category	Rate Multiplier	Construction Status	Survey Start Date	Old Property Tax Id	Total Builtup Area	Gis Map Parcel Id	Property Label	Old Arv	New Arv	Arv Difference	Property Tax(10%)	Water Tax	Sewerage Tax	Old Tax	New Tax
9066	Dundahera	tower D	Prasanna Kumar Rout	nandkishor rout	Amapali Ampire Main Road Vijay Nagar	9910618756	Rented	1265	1215	1215	0	Pakka	Below 12	2012	D-1905	Residential		Constructed	2021-11-21	N/A	1215	4267C	19-005	-	15855.8	0%	1585.58	0	0	-	1585.6
9067	Dundahera	tower D	N/A		Amapali Ampire Main Road Vijay Nagar		Self Occupied	1050	1000	0	1000	Pakka	Below 12	2012	D-1906	Residential		Constructed	2021-11-21	N/A	1000	4267C	19-006	-	10440	0%	1044	0	0	-	1044
9068	Dundahera	Divyansh fabrico tower B	N/A		Amapali Ampire Main Road Vijay Nagar		Self Occupied	1885	1885	0	1885	Pakka	Below 12	2000	701	Residential		Constructed	2021-12-10	N/A	1885	4286A	07-001	-	19679.4	0%	1967.94	0	0	-	1967.9





ZONE-3, WARD-Dundaheada(27)

Sr. No	Mohalla_Name	Govt_Plot Id	Owner_Name	Father_Name & Husband_Name	Road Name	Mobile Number	Occupancy Status	Plot Area	Total Area On Ground Floor	Total Rented Residential Builtup Area	Total Self Residential Builtup Area	House Type	Road Width	Construction Year	House Number	House Category	Rate Multiplier	Construction Status	Survey Start Date	Old Property Tax Id	Total Builtup Area	Gis_Map_Parcels_Id	Property Label	Old Arv	New Arv	Arv_Difference	Property Tax(10%)	Water Tax	Sewerage Tax	Old Tax	New Tax
9069	Dundaheada	Divyansh fabrico tower B	N/A		Amapali Ampire Main Road Vijay Nagar		Self Occupied	1885	1885	0	1885	Pakka	Below 12	2000	702	Residential		Constructed	2021-12-10	N/A	1885	4286A	07-002	-	19679.4	0%	1967.94	0	0	-	1967.9
9070	Dundaheada	Divyansh fabrico tower B	N/A		Amapali Ampire Main Road Vijay Nagar		Self Occupied	1885	1885	0	1885	Pakka	Below 12	2000	703	Residential		Constructed	2021-12-10	N/A	1885	4286A	07-003	-	19679.4	0%	1967.94	0	0	-	1967.9
9071	Dundaheada	Divyansh fabrico tower B	N/A		Amapali Ampire Main Road Vijay Nagar		Self Occupied	1885	1885	0	1885	Pakka	Below 12	2000	704	Residential		Constructed	2021-12-10	N/A	1885	4286A	07-004	-	19679.4	0%	1967.94	0	0	-	1967.9





ZONE-3, WARD-Dundaheada(27)

Sr. No	Mohalla_Name	Govt_Plot Id	Owner_Name	Father_Name & Husband_Name	Road Name	Mobile Number	Occupancy Status	Plot Area	Total Area On Ground Floor	Total Rented Residential Builtup Area	Total Self Residential Builtup Area	House Type	Road Width	Construction Year	House Number	House Category	Rate Multiplier	Construction Status	Survey Start Date	Old Property Tax Id	Total Builtup Area	Gis_Map Parcel Id	Property Label	Old Arv	New Arv	Arv_Difference	Property Tax(10%)	Water Tax	Sewerage Tax	Old Tax	New Tax
9072	Dundaheada	Divanshfabio tower B	N/A		Ampali Ampire Main Road Vijay Nagar		Self Occupied	1885	1885	0	1885	Pakka	Below 12	2000	801	Residential		Constructed	2021-12-10	N/A	1885	4286A	08-001	-	19679.4	0%	1967.94	0	0	-	1967.9
9073	Dundaheada	Divanshfabio tower B	N/A		Ampali Ampire Main Road Vijay Nagar		Self Occupied	1885	1885	0	1885	Pakka	Below 12	2000	802	Residential		Constructed	2021-12-10	N/A	1885	4286A	08-002	-	19679.4	0%	1967.94	0	0	-	1967.9
9074	Dundaheada	Divanshfabio tower B	N/A		Ampali Ampire Main Road Vijay Nagar		Self Occupied	1885	1885	0	1885	Pakka	Below 12	2000	803	Residential		Constructed	2021-12-10	N/A	1885	4286A	08-003	-	19679.4	0%	1967.94	0	0	-	1967.9





ZONE-3, WARD-Dundaheada(27)

Sr. No	Mohalla_Name	Govt_Plot Id	Owner_Name	Father_Name & Husband_Name	Road Name	Mobile Number	Occupancy Status	Plot Area	Total Area On Ground Floor	Total Rented Residential Builtup Area	Total Self Residential Builtup Area	House Type	Road Width	Construction Year	House Number	House Category	Rate Multiplier	Construction Status	Survey Start Date	Old Property Tax Id	Total Builtup Area	Gis Map Parcel Id	Property Label	Old Arv	New Arv	Arv_Difference	Property Tax(10%)	Water Tax	Sewerage Tax	Old Tax	New Tax
9075	Dundaheada	Divyansh fabrico tower B	N/A		Amapali Ampire Main Road Vijay Nagar		Self Occupied	1885	1885	0	1885	Pakka	Below 12	2000	804	Residential		Constructed	2021-12-10	N/A	1885	4286A	08-004	-	19679.4	0%	1967.94	0	0	-	1967.9
9076	Dundaheada	Divyansh fabrico tower B	N/A		Amapali Ampire Main Road Vijay Nagar		Self Occupied	1885	1885	0	1885	Pakka	Below 12	2000	901	Residential		Constructed	2021-12-10	N/A	1885	4286A	09-001	-	19679.4	0%	1967.94	0	0	-	1967.9
9077	Dundaheada	Divyansh fabrico tower B	N/A		Amapali Ampire Main Road Vijay Nagar		Self Occupied	1885	1885	0	1885	Pakka	Below 12	2000	902	Residential		Constructed	2021-12-10	N/A	1885	4286A	09-002	-	19679.4	0%	1967.94	0	0	-	1967.9

ZONE-3, WARD-Dundaheada(27)

Sr. No	Mohalla_Name	Govt_Plot Id	Owner_Name	Father_Name & Husband_Name	Road Name	Mobile Number	Occupancy Status	Plot Area	Total Area On Ground Floor	Total Rented Residential Builtup Area	Total Self Residential Builtup Area	House Type	Road Width	Construction Year	House Number	House Category	Rate Multiplier	Construction Status	Survey Start Date	Old Property Tax Id	Total Builtup Area	Gis_Map Parcel Id	Property Label	Old Arv	New Arv	Arv_Difference	Property Tax(10%)	Water Tax	Sewerage Tax	Old Tax	New Tax
9078	Dundaheada	Divyansh fabricotower B	N/A		Amapali Ampire Main Road Vijay Nagar		Self Occupied	1885	1855	0	1855	Pakka	Below 12	2000	903	Residential		Constructed	2021-12-10	N/A	1855	4286A	09-003	-	19366.2	0%	1936.62	0	0	-	1936.6
9079	Dundaheada	Divyansh fabricotower B	N/A		Amapali Ampire Main Road Vijay Nagar		Self Occupied	1885	1885	0	1885	Pakka	Below 12	2000	904	Residential		Constructed	2021-12-10	N/A	1885	4286A	09-004	-	19679.4	0%	1967.94	0	0	-	1967.9
9080	Dundaheada	Divyansh fabricotower B	N/A		Amapali Ampire Main Road Vijay Nagar		Self Occupied	1885	1885	0	1885	Pakka	Below 12	2000	1001	Residential		Constructed	2021-12-10	N/A	1885	4286A	10-001	-	19679.4	0%	1967.94	0	0	-	1967.9





ZONE-3, WARD-Dundaheada(27)

Sr. No	Mohalla_Name	Govt_Plot Id	Owner_Name	Father_Name & Husband_Name	Road Name	Mobile Number	Occupancy Status	Plot Area	Total Area On Ground Floor	Total Rented Residential Builtup Area	Total Self Residential Builtup Area	House Type	Road Width	Construction Year	House Number	House Category	Rate Multiplier	Construction Status	Survey Start Date	Old Property Tax Id	Total Builtup Area	Gis Map Parcel Id	Property Label	Old Arv	New Arv	Arv Difference	Property Tax(10%)	Water Tax	Sewerage Tax	Old Tax	New Tax
9081	Dundaheada	Divansh fabricotower B	N/A		Ampali Ampire Main Road Vijay Nagar		Self Occupied	1885	1885	0	1885	Pakka	Below 12	2000	1002	Residential		Constructed	2021-12-10	N/A	1885	4286A	10-002	-	19679.4	0%	1967.94	0	0	-	1967.9
9082	Dundaheada	Divansh fabricotower B	N/A		Ampali Ampire Main Road Vijay Nagar		Self Occupied	1885	1885	0	1885	Pakka	Below 12	2000	1003	Residential		Constructed	2021-12-10	N/A	1885	4286A	10-003	-	19679.4	0%	1967.94	0	0	-	1967.9
9083	Dundaheada	Divansh fabricotower B	N/A		Ampali Ampire Main Road Vijay Nagar		Self Occupied	1885	1885	0	1885	Pakka	Below 12	2000	1004	Residential		Constructed	2021-12-10	N/A	1885	4286A	10-004	-	19679.4	0%	1967.94	0	0	-	1967.9





ZONE-3, WARD-Dundaheada(27)

Sr. No	Mohalla_Name	Govt_Plot Id	Owner_Name	Father_Name & Husband_Name	Road Name	Mobile Number	Occupancy Status	Plot Area	Total Area On Ground Floor	Total Rented Residential Builtup Area	Total Self Residential Builtup Area	House Type	Road Width	Construction Year	House Number	House Category	Rate Multiplier	Construction Status	Survey Start Date	Old Property Tax Id	Total Builtup Area	Gis Map Parcel Id	Property Label	Old Arv	New Arv	Arv_Difference	Property Tax(10%)	Water Tax	Sewerage Tax	Old Tax	New Tax
9084	Dundaheada	Divyansh fabio tower B	N/A		Amapali Ampire Main Road Vijay Nagar		Self Occupied	1885	1650	0	1650	Pakka	TwelveT o24	2000	1101	Residential		Constructed	2021-12-10	N/A	1650	4286A	11-001	-	21780	0%	2178	0	0	-	2178
9085	Dundaheada	Divyansh fabio tower B	N/A		Amapali Ampire Main Road Vijay Nagar		Self Occupied	1885	1850	0	1850	Pakka	Below12	2000	1102	Residential		Constructed	2021-12-10	N/A	1850	4286A	11-002	-	19314	0%	1931.4	0	0	-	1931.4
9086	Dundaheada	Divyansh fabio tower B	N/A		Amapali Ampire Main Road Vijay Nagar		Self Occupied	1885	1850	0	1850	Pakka	TwelveT o24	2000	1103	Residential		Constructed	2021-12-10	N/A	1850	4286A	11-003	-	24420	0%	2442	0	0	-	2442





ZONE-3, WARD-Dundaheada(27)

Sr. No	Mohalla_Name	Govt_Plot Id	Owner_Name	Father_Name & Husband_Name	Road Name	Mobile Number	Occupancy Status	Plot Area	Total Area On Ground Floor	Total Rented Residential Builtup Area	Total Self Residential Builtup Area	House Type	Road Width	Construction Year	House Number	House Category	Rate Multiplier	Construction Status	Survey Start Date	Old Property Tax Id	Total Builtup Area	Gis Map Parcel Id	Property Label	Old Arv	New Arv	Arv Difference	Property Tax(10%)	Water Tax	Sewerage Tax	Old Tax	New Tax
9087	Dundaheada	Divyansh fabio tower B	N/A		Amapali Ampire Main Road Vijay Nagar		Self Occupied	1885	1850	0	1850	Pakka	Below 12	2000	1104	Residential		Constructed	2021-12-10	N/A	1850	4286A	11-004	-	19314	0%	1931.4	0	0	-	1931.4
9088	Dundaheada	Divyansh fabio tower B	Robit Khanna		Amapali Ampire Main Road Vijay Nagar		Self Occupied	1885	1650	0	1650	Pakka	Twelve to 24	2000	1201	Residential		Constructed	2021-12-10	N/A	1650	4286A	12-001	-	21780	0%	2178	0	0	-	2178
9089	Dundaheada	Divyansh fabio tower B	N/A		Amapali Ampire Main Road Vijay Nagar		Self Occupied	1885	1850	0	1850	Pakka	Twelve to 24	2000	1202	Residential		Constructed	2021-12-10	N/A	1850	4286A	12-002	-	24420	0%	2442	0	0	-	2442





ZONE-3, WARD-Dundaheada(27)

Sr. No	Mohalla_Nam e	Govt_Plot Id	Owner_Nam e	Father_Nam e & Husb and_Nam e	Road Nam e	Mobile_Nu mber	Occu pancy_Statu s	Plot_Area	Total_Area_On_G round_Floor	Total_Rented_Resid ential_Builtup_Area	Total_Self_Resid ential_Built up_Area	Hou se_Typ e	Roa d_Wid th	Constru ction_Y ear	House _Numb er	Hou se_Cat egor y	Rat e_Multi pli er	Con stru ction_Statu s	Surv ey_Star t_D ate	Old_Pr ope rty_Tax _Id	Total_Built_ Up_Area	Gis_Ma p_Parc el_Id	Prop erty_Lab el	Old_Arv	New_Arv	Arv_Diff erence	Property Tax(10%)	Wat er_Tax	Sew erag e_Tax	Old_Tax	New_Tax
9090	Dunda her a	Divy ansh fabi o tower B	N/A		Ama rpali Ampire Main Road Vijay Nagar		Self Occ upied	1885	1850	0	1850	Pak ka	TwelveT o24	2000	1203	Resi dent ial		Con stru cted	202 1-12-10	N/A	1850	4286A	12-003	-	24420	0%	2442	0	0	-	2442
9091	Dunda her a	Divy ansh fabi o tower B	N/A		Ama rpali Ampire Main Road Vijay Nagar		Self Occ upied	1885	1650	0	1650	Pak ka	TwelveT o24	2000	1204	Resi dent ial		Con stru cted	202 1-12-10	N/A	1650	4286A	12-004	-	21780	0%	2178	0	0	-	2178
9092	Dunda her a	Divy ansh fabi o tower B	Utk arsh Malhotra	satp al malhotra	Ama rpali Ampire Main Road Vijay Nagar	9569889302	Self Occ upied	1885	1650	0	1650	Pak ka	TwelveT o24	2000	1301	Resi dent ial		Con stru cted	202 1-12-10	N/A	1650	4286A	13-001	-	21780	0%	2178	0	0	-	2178





ZONE-3, WARD-Dundaheada(27)

Sr. No	Mohalla_Name	Govt_Plot Id	Owner_Name	Father_Name & Husband_Name	Road Name	Mobile Number	Occupancy Status	Plot Area	Total Area On Ground Floor	Total Rented Residential Builtup Area	Total Self Residential Builtup Area	House Type	Road Width	Construction Year	House Number	House Category	Rate Multiplier	Construction Status	Survey Start Date	Old Property Tax Id	Total Builtup Area	Gis_Map_Parcels_Id	Property Label	Old Arv	New Arv	Arv_Difference	Property Tax(10%)	Water Tax	Sewerage Tax	Old Tax	New Tax
9093	Dundaheada	Divyansh fabio tower B	N/A		Amapali Ampire Main Road Vijay Nagar		Self Occupied	1885	1850	0	1850	Pakka	Twelve to 24	2000	1302	Residential		Constructed	2021-12-10	N/A	1850	4286A	13-002	-	24420	0%	2442	0	0	-	2442
9094	Dundaheada	Divyansh fabio tower B	N/A		Amapali Ampire Main Road Vijay Nagar		Self Occupied	1885	1850	0	1850	Pakka	Twelve to 24	2000	1303	Residential		Constructed	2021-12-10	N/A	1850	4286A	13-003	-	24420	0%	2442	0	0	-	2442
9095	Dundaheada	Divyansh fabio tower B	N/A		Amapali Ampire Main Road Vijay Nagar		Self Occupied	1885	1650	0	1650	Pakka	Twelve to 24	2000	1304	Residential		Constructed	2021-12-10	N/A	1650	4286A	13-004	-	21780	0%	2178	0	0	-	2178





ZONE-3, WARD-Dundaheada(27)

Sr. No	Mohalla_Name	Govt_Plot Id	Owner_Name	Father_Name & Husband_Name	Road Name	Mobile_Number	Occupancy_Status	Plot_Area	Total_Area_On_Ground_Floor	Total_Rented_Residential_Builtup_Area	Total_Self_Residential_Builtup_Area	House_Type	Road_Width	Construction_Year	House_Number	House_Category	Rate_Multiplier	Construction_Status	Survey_Start_Date	Old_Property_Tax_Id	Total_Builtup_Area	Gis_Map_Parcels_Id	Property_Label	Old_Arv	New_Arv	Arv_Difference	Property_Tax(10%)	Water_Tax	Sewerage_Tax	Old_Tax	New_Tax
9096	Dundaheada	Divyansh fabio tower B	N/A		Amapali Ampire Main Road Vijay Nagar		Self Occupied	1885	1885	0	1885	Pakka	TwelveT o24	2000	1401	Residential		Constructed	2021-12-10	N/A	1885	4286A	14-001	-	24882	0%	2488.2	0	0	-	2488.2
9097	Dundaheada	Divyansh fabio tower B	Ajay Kumar Gupta	satis h chand	Amapali Ampire Main Road Vijay Nagar	9882155534	Self Occupied	1885	1885	0	1885	Pakka	TwelveT o24	2000	1402	Residential		Constructed	2021-12-10	N/A	1885	4286A	14-002	-	24882	0%	2488.2	0	0	-	2488.2
9098	Dundaheada	Divyansh fabio tower B	N/A		Amapali Ampire Main Road Vijay Nagar		Self Occupied	1885	1885	0	1885	Pakka	TwelveT o24	2000	1403	Residential		Constructed	2021-12-10	N/A	1885	4286A	14-003	-	24882	0%	2488.2	0	0	-	2488.2





ZONE-3, WARD-Dundaheada(27)

Sr. No	Mohalla_Name	Govt_Plot Id	Owner_Name	Father_Name & Husband_Name	Road Name	Mobile Number	Occupancy Status	Plot Area	Total Area On Ground	Total Rented Residential Builtup Area	Total Self Residential Builtup Area	House Type	Road Width	Construction Year	House Number	House Category	Rate Multiplier	Construction Status	Survey Start Date	Old Property Tax Id	Total Builtup Area	Gis Map Parcel Id	Property Label	Old Arv	New Arv	Arv Difference	Property Tax(10%)	Water Tax	Sewerage Tax	Old Tax	New Tax
9099	Dundaheada	Divyansh fabric tower B	N/A		Amapali Ampire Main Road Vijay Nagar		Self Occupied	1885	1885	0	1885	Pakka	Twelve to 24	2000	1404	Residential		Constructed	2021-12-10	N/A	1885	4286A	14-004	-	24882	0%	2488.2	0	0	-	2488.2
9100	Dundaheada	Avalon Tower	Subra Pathak	Rajkumar Pathak	Panchshel Crossing Vijay Nagar	9412510272	Self Occupied	1080	1080	0	1080	Pakka	More than 24 Meters	2005	G66	Residential		Constructed	2021-11-28	N/A	1080	4287M1	00-001	-	16977.6	0%	1697.76	0	0	-	1697.8
9101	Dundaheada	Avalon Tower	Jyoti Gupta	Piyush Chandra	Panchshel Crossing Vijay Nagar	9650104169	Rented	1080	1080	1080	0	Pakka	More than 24 Meters	2005	G69	Residential		Constructed	2021-11-28	N/A	1080	4287M1	00-004	-	19099.8	0%	1909.98	0	0	-	1910





ZONE-3, WARD-Dundaheada(27)

Sr. No	Mohalla_Name	Govt_Plot Id	Owner_Name	Father_Name & Husband_Name	Road Name	Mobile Number	Occupancy Status	Plot Area	Total Area On Ground	Total Rented Residential Builtup Area	Total Self Residential Builtup Area	House Type	Road Width	Construction Year	House Number	House Category	Rate Multiplier	Construction Status	Survey Start Date	Old Property Tax Id	Total Built Up Area	Gis_Map_Parcel_Id	Property Label	Old Arv	New Arv	Arv_Difference	Property Tax(10%)	Water Tax	Sewerage Tax	Old Tax	New Tax
9102	Dundaheada	Avalon Tower	N/A		Panchsheel Crossing Vijay Nagar		Self Occupied	1080	1080	0	1080	Pakka	More than 24 Meters	2005	166	Residential		Constructed	2021-11-28	N/A	1080	4287M1	01-001	-	16977.6	0%	1697.76	0	0	-	1697.8
9103	Dundaheada	Avalon Tower	N/A		Panchsheel Crossing Vijay Nagar		Rented	1080	1080	1080	0	Pakka	More than 24 Meters	2005	169	Residential		Constructed	2021-11-28	N/A	1080	4287M1	01-004	-	19099.8	0%	1909.98	0	0	-	1910
9104	Dundaheada	Avalon Tower	N/A		Panchsheel Crossing Vijay Nagar		Self Occupied	1080	1080	0	1080	Pakka	More than 24 Meters	2005	266	Residential		Constructed	2021-11-28	N/A	1080	4287M1	02-001	-	16977.6	0%	1697.76	0	0	-	1697.8

ZONE-3, WARD-Dundaheada(27)

Sr. No	Mohalla_Name	Govt_Plot Id	Owner_Name	Father_Name & Husband_Name	Road Name	Mobile_Number	Occupancy_Status	Plot_Area	Total_Area_On_Ground_Floor	Total_Rented_Residential_Builtup_Area	Total_Self_Residential_Builtup_Area	House_Type	Road_Width	Construction_Year	House_Number	House_Category	Rate_Multiplier	Construction_Status	Survey_Start_Date	Old_Property_Tax_Id	Total_Builtup_Area	Gis_Map_Parcels_Id	Property_Label	Old_Arv	New_Arv	Arv_Difference	Property_Tax(10%)	Water_Tax	Sewerage_Tax	Old_Tax	New_Tax
9105	Dundahera	Avalon Tower	Vinod Kumar		Panchsheel Crossing Vijay Nagar	9599575927	Rented	1080	1080	1080	0	Pakka	More than 24 Meters	2005	269	Residential		Constructed	2021-11-28	N/A	1080	4287M1	02-004	-	19099.8	0%	1909.98	0	0	-	1910
9106	Dundahera	Avalon Tower	Soniya Adwani & Raj Adwani	Krishna Kumar Adwani	Panchsheel Crossing Vijay Nagar Ghaziabad	9971331864	Self Occupied	1080	1080	0	1080	Pakka	More than 24 Meters	2005	366	Residential		Constructed	2021-11-28	N/A	1080	4287M1	03-001	-	16977.6	0%	1697.76	0	0	-	1697.8
9107	Dundahera	Avalon Tower	Rahul Pandey		Panchsheel Crossing Vijay Nagar	9051761155	Rented	1080	1080	1080	0	Pakka	More than 24 Meters	2005	369	Residential		Constructed	2021-11-28	N/A	1080	4287M1	03-004	-	19099.8	0%	1909.98	0	0	-	1910





ZONE-3, WARD-Dundaheada(27)

Sr. No	Mohalla_Name	Govt_Plot Id	Owner_Name	Father_Name & Husband_Name	Road Name	Mobile Number	Occupancy Status	Plot Area	Total Area On Ground	Total Rented Residential Builtup Area	Total Self Residential Builtup Area	House Type	Road Width	Construction Year	House Number	House Category	Rate Multiplier	Construction Status	Survey Start Date	Old Property Tax Id	Total Built Up Area	Gis_Map_Parcel_Id	Property Label	Old Arv	New Arv	Arv_Difference	Property Tax(10%)	Water Tax	Sewerage Tax	Old Tax	New Tax
9108	Dundaheada	Avalon Tower	N/A		Panchsheel Crossing Vijay Nagar		Self Occupied	1080	1080	0	1080	Pakka	More than 4 Meters	2005	466	Residential		Constructed	2021-11-28	N/A	1080	4287M1	04-001	-	16977.6	0%	1697.76	0	0	-	1697.8
9109	Dundaheada	Avalon Tower	N/A		Panchsheel Crossing Vijay Nagar		Self Occupied	1080	1080	0	1080	Pakka	More than 4 Meters	2005	469	Residential		Constructed	2021-11-28	N/A	1080	4287M1	04-004	-	16977.6	0%	1697.76	0	0	-	1697.8
9110	Dundaheada	Avalon Tower	N/A		Panchsheel Crossing Vijay Nagar		Self Occupied	1080	1080	0	1080	Pakka	More than 4 Meters	2005	566	Residential		Constructed	2021-11-28	N/A	1080	4287M1	05-001	-	16977.6	0%	1697.76	0	0	-	1697.8





ZONE-3, WARD-Dundaheada(27)

Sr. No	Mohalla_Name	Govt_Plot Id	Owner_Name	Father_Name & Husband_Name	Road Name	Mobile Number	Occupancy Status	Plot Area	Total Area On Ground Floor	Total Rented Residential Builtup Area	Total Self Residential Builtup Area	House Type	Road Width	Construction Year	House Number	House Category	Rate Multiplier	Construction Status	Survey Start Date	Old Property Tax Id	Total Built Up Area	Gis_Map_Parcel_Id	Property Label	Old Arv	New Arv	Arv_Difference	Property Tax(10%)	Water Tax	Sewerage Tax	Old Tax	New Tax
9111	Dundaheada	Avalon Tower	N/A		Panchsheel Crossing Vijay Nagar		Self Occupied	1080	1080	0	1080	Pakka	More than 24 Meters	2005	569	Residential		Constructed	2021-11-28	N/A	1080	4287M1	05-004	-	16977.6	0%	1697.76	0	0	-	1697.8
9112	Dundaheada	Avalon Tower	Jeet Kumar	Indrasingh	Panchsheel Crossing Vijay Nagar	9999074131	Self Occupied	1080	1080	0	1080	Pakka	More than 24 Meters	2005	666	Residential		Constructed	2021-11-28	N/A	1080	4287M1	06-001	-	16977.6	0%	1697.76	0	0	-	1697.8
9113	Dundaheada	Avalon Tower	N/A		Panchsheel Crossing Vijay Nagar		Self Occupied	1080	1080	0	1080	Pakka	More than 24 Meters	2005	669	Residential		Constructed	2021-11-28	N/A	1080	4287M1	06-004	-	16977.6	0%	1697.76	0	0	-	1697.8





ZONE-3, WARD-Dundaheada(27)

Sr. No	Mohalla_Name	Govt_Plot Id	Owner_Name	Father_Name & Husband_Name	Road Name	Mobile Number	Occupancy Status	Plot Area	Total Area On Ground Floor	Total Rented Residential Builtup Area	Total Self Residential Builtup Area	House Type	Road Width	Construction Year	House Number	House Category	Rate Multiplier	Construction Status	Survey Start Date	Old Property Tax Id	Total Built Up Area	Gis_Map_Parcel_Id	Property Label	Old Arv	New Arv	Arv_Difference	Property Tax(10%)	Water Tax	Sewerage Tax	Old Tax	New Tax
9114	Dundaheada	Avalon Tower	Sanjay Kumar Singh		Panchsheel Crossing Vijay Nagar	9760530805	Rented	1080	1080	1080	0	Pakka	More Than 24 Meters	2005	766	Residential		Constructed	2021-11-28	N/A	1080	4287M1	07-001	-	19099.8	0%	1909.98	0	0	-	1910
9115	Dundaheada	Avalon Tower	N/A		Panchsheel Crossing Vijay Nagar		Self Occupied	1080	1080	0	1080	Pakka	More Than 24 Meters	2005	769	Residential		Constructed	2021-11-28	N/A	1080	4287M1	07-004	-	16977.6	0%	1697.76	0	0	-	1697.8
9116	Dundaheada	Avalon Tower	Ravi Adlak		Panchsheel Crossing Vijay Nagar		Rented	1080	1080	1080	0	Pakka	More Than 24 Meters	2005	866	Residential		Constructed	2021-11-28	N/A	1080	4287M1	08-001	-	19099.8	0%	1909.98	0	0	-	1910





ZONE-3, WARD-Dundaheada(27)

Sr. No	Mohalla_Name	Govt_Plot Id	Owner_Name	Father_Name & Husband_Name	Road Name	Mobile Number	Occupancy Status	Plot Area	Total Area On Ground Floor	Total Rented Residential Builtup Area	Total Self Residential Builtup Area	House Type	Road Width	Construction Year	House Number	House Category	Rate Multiplier	Construction Status	Survey Start Date	Old Property Tax Id	Total Built Up Area	Gis_Map_Parcel_Id	Property Label	Old Arv	New Arv	Arv_Difference	Property Tax(10%)	Water Tax	Sewerage Tax	Old Tax	New Tax
9117	Dundaheada	Avalon Tower	N/A		Panchsheel Crossing Vijay Nagar		Self Occupied	1080	1080	0	1080	Pakka	More Than 24 Meters	2005	869	Residential		Constructed	2021-11-28	N/A	1080	4287M1	08-004	-	16977.6	0%	1697.76	0	0	-	1697.8
9118	Dundaheada	Avalon Tower	N/A		Panchsheel Crossing Vijay Nagar		Self Occupied	1080	1080	0	1080	Pakka	More Than 24 Meters	2005	966	Residential		Constructed	2021-11-28	N/A	1080	4287M1	09-001	-	16977.6	0%	1697.76	0	0	-	1697.8
9119	Dundaheada	Avalon Tower	N/A		Panchsheel Crossing Vijay Nagar		Self Occupied	1080	1080	0	1080	Pakka	More Than 24 Meters	2005	969	Residential		Constructed	2021-11-28	N/A	1080	4287M1	09-004	-	16977.6	0%	1697.76	0	0	-	1697.8





ZONE-3, WARD-Dundaheada(27)

Sr. No	Mohalla_Name	Govt_Plot Id	Owner_Name	Father_Name & Husband_Name	Road Name	Mobile Number	Occupancy Status	Plot Area	Total Area On Ground	Total Rented Residential Builtup Area	Total Self Residential Builtup Area	House Type	Road Width	Construction Year	House Number	House Category	Rate Multiplier	Construction Status	Survey Start Date	Old Property Tax Id	Total Built Up Area	Gis_Map_Parcel_Id	Property Label	Old Arv	New Arv	Arv_Difference	Property Tax(10%)	Water Tax	Sewerage Tax	Old Tax	New Tax
9120	Dundaheada	Avalon Tower	Arif Khan	AZIZ UD DIN AHMAD	Panchsheel Crossing Vijay Nagar	7042330571	Self Occupied	1080	1080	0	1080	Pakka	More Than 24 Meters	2005	1066	Residential		Constructed	2021-11-28	N/A	1080	4287M1	10-001	-	16977.6	0%	1697.76	0	0	-	1697.8
9121	Dundaheada	Avalon Tower	N/A		Panchsheel Crossing Vijay Nagar		Self Occupied	1080	1080	0	1080	Pakka	More Than 24 Meters	2005	1069	Residential		Constructed	2021-11-28	N/A	1080	4287M1	10-004	-	16977.6	0%	1697.76	0	0	-	1697.8
9122	Dundaheada	Avalon Tower	Dheeraj Puri		Panchsheel Crossing Vijay Nagar	9654511110	Rented	1080	1080	1080	0	Pakka	More Than 24 Meters	2005	1166	Residential		Constructed	2021-11-28	N/A	1080	4287M1	11-001	-	19099.8	0%	1909.98	0	0	-	1910





ZONE-3, WARD-Dundaheada(27)

Sr. No	Mohalla_Name	Govt_Plot Id	Owner_Name	Father_Name & Husband_Name	Road Name	Mobile Number	Occupancy Status	Plot Area	Total Area On Ground Floor	Total Rented Residential Builtup Area	Total Self Residential Builtup Area	House Type	Road Width	Construction Year	House Number	House Category	Rate Multiplier	Construction Status	Survey Start Date	Old Property Tax Id	Total Built Up Area	Gis_Map_Parcel_Id	Property Label	Old Arv	New Arv	Arv_Difference	Property Tax(10%)	Water Tax	Sewerage Tax	Old Tax	New Tax
9123	Dundaheada	Avalon Tower	N/A		Panchsheel Crossing Vijay Nagar		Self Occupied	1080	1080	0	1080	Pakka	More than 4 Meters	2005	1169	Residential		Constructed	2021-11-28	N/A	1080	4287M1	11-004	-	16977.6	0%	1697.76	0	0	-	1697.8
9124	Dundaheada	Avalon Tower	Rakesh Gupta	Ram Sharan Gupta	Panchsheel Crossing Vijay Nagar	9412235521	Self Occupied	1080	1080	0	1080	Pakka	More than 4 Meters	2005	1266	Residential		Constructed	2021-11-28	N/A	1080	4287M1	12-001	-	16977.6	0%	1697.76	0	0	-	1697.8
9125	Dundaheada	Avalon Tower	Puneet Srivastava		Panchsheel Crossing Vijay Nagar		Self Occupied	1080	1080	0	1080	Pakka	More than 4 Meters	2005	1269	Residential		Constructed	2021-11-28	N/A	1080	4287M1	12-004	-	16977.6	0%	1697.76	0	0	-	1697.8





ZONE-3, WARD-Dundaheada(27)


Sr. No	Mohalla_Name	Govt_Plot Id	Owner_Name	Father_Name & Husband_Name	Road Name	Mobile Number	Occupancy Status	Plot Area	Total Area On Ground Floor	Total Rented Residential Builtup Area	Total Self Residential Builtup Area	House Type	Road Width	Construction Year	House Number	House Category	Rate Multiplier	Construction Status	Survey Start Date	Old Property Tax Id	Total Built Up Area	Gis_Map_Parcel_Id	Property Label	Old Arv	New Arv	Arv_Difference	Property Tax(10%)	Water Tax	Sewerage Tax	Old Tax	New Tax
9126	Dundaheada	Avalon Tower	Aaisha	Nadeem	Panchsheel Crossing Vijay Nagar	9540682004	Rented	1080	1080	1080	0	Pakka	More than 24 Meters	2005	1366	Residential		Constructed	2021-11-28	N/A	1080	4287M1	13-001	-	19099.8	0%	1909.98	0	0	-	1910
9127	Dundaheada	Avalon Tower	Sanjay Sharma	Rajpal Sharma	Panchsheel Crossing Vijay Nagar	9784865641	Self Occupied	1080	1080	0	1080	Pakka	More than 24 Meters	2005	1369	Residential		Constructed	2021-11-28	N/A	1080	4287M1	13-004	-	16977.6	0%	1697.76	0	0	-	1697.8
9128	Dundaheada	Avalon Tower	Prikshit Joshi		Panchsheel Crossing Vijay Nagar	9719945683	Rented	1080	1080	1080	0	Pakka	More than 24 Meters	2005	1466	Residential		Constructed	2021-11-28	N/A	1080	4287M1	14-001	-	19099.8	0%	1909.98	0	0	-	1910





ZONE-3, WARD-Dundaheada(27)

Sr. No	Mohalla_Name	Govt_Plot Id	Owner_Name	Father_Name & Husband_Name	Road Name	Mobile Number	Occupancy Status	Plot Area	Total Area On Ground	Total Rented Residential Builtup Area	Total Self Residential Builtup Area	House Type	Road Width	Construction Year	House Number	House Category	Rate Multiplier	Construction Status	Survey Start Date	Old Property Tax Id	Total Built Up Area	Gis_Map_Parcel_Id	Property Label	Old Arv	New Arv	Arv_Difference	Property Tax(10%)	Water Tax	Sewerage Tax	Old Tax	New Tax
9129	Dundahera	Avalon Tower	N/A		Panchsheel Crossing Vijay Nagar		Self Occupied	1080	1080	0	1080	Pakka	More than 4 Meters	2005	1469	Residential		Constructed	2022-09-03	N/A	1080	4287M1	14-004	-	16977.6	0%	1697.76	0	0	-	1697.8
9130	Dundahera	Avalon Tower	N/A		Panchsheel Crossing Vijay Nagar		Self Occupied	1080	1080	0	1080	Pakka	More than 4 Meters	2005	1566	Residential		Constructed	2021-11-28	N/A	1080	4287M1	15-001	-	16977.6	0%	1697.76	0	0	-	1697.8
9131	Dundahera	Avalon Tower	Lalit Kumar Joshi	G N Joshi	Panchsheel Crossing Vijay Nagar	9582566862	Self Occupied	1080	1080	0	1080	Pakka	More than 4 Meters	2005	1569	Residential		Constructed	2021-11-28	N/A	1080	4287M1	15-004	-	16977.6	0%	1697.76	0	0	-	1697.8


ZONE-3, WARD-Dundaheada(27)

Sr. No	Mohalla_Name	Govt_Plot Id	Owner_Name	Father_Name & Husband_Name	Road Name	Mobile Number	Occupancy Status	Plot Area	Total Area On Ground Floor	Total Rented Residential Builtup Area	Total Self Residential Builtup Area	House Type	Road Width	Construction Year	House Number	House Category	Rate Multiplier	Construction Status	Survey Start Date	Old Property Tax Id	Total Built Up Area	Gis Map Parcel Id	Property Label	Old Arv	New Arv	Arv Difference	Property Tax(10%)	Water Tax	Sewerage Tax	Old Tax	New Tax
9132	Dundaheada	Avalon Tower	Manoj Verma	Jagdish Prasad Verma	Panchsheel Crossing Vijay Nagar Ghaz	9717218886	Self Occupied	1080	1080	0	1080	Pakka	More Than 4 Meters	2005	1666	Residential		Constructed	2021-11-28	N/A	1080	4287M1	16-001	-	16977.6	0%	1697.76	0	0	-	1697.8
9133	Dundaheada	Avalon Tower	Ramash Pandey		Panchsheel Crossing Vijay Nagar	9914191057	Rented	1080	1080	1080	0	Pakka	More Than 4 Meters	2005	1669	Residential		Constructed	2021-11-28	N/A	1080	4287M1	16-004	-	19099.8	0%	1909.98	0	0	-	1910
9134	Dundaheada	Avalon Tower	N/A		Panchsheel Crossing Vijay Nagar		Rented	1080	1080	1080	0	Pakka	More Than 4 Meters	2005	1766	Residential		Constructed	2021-11-28	N/A	1080	4287M1	17-001	-	19099.8	0%	1909.98	0	0	-	1910





ZONE-3, WARD-Dundaheada(27)

Sr. No	Mohalla_Name	Govt_Plot Id	Owner_Name	Father_Name & Husband_Name	Road Name	Mobile Number	Occupancy Status	Plot Area	Total Area On Ground	Total Rented Residential Builtup Area	Total Self Residential Builtup Area	House Type	Road Width	Construction Year	House Number	House Category	Rate Multiplier	Construction Status	Survey Start Date	Old Property Tax Id	Total Built Up Area	Gis_Map_Parcel_Id	Property Label	Old Arv	New Arv	Arv_Difference	Property Tax(10%)	Water Tax	Sewerage Tax	Old Tax	New Tax
9135	Dundaheada	Avalon Tower	N/A		Panchsheel Crossing Vijay Nagar		Self Occupied	1080	1080	0	1080	Pakka	More Than 24 Meters	2005	1769	Residential		Constructed	2021-11-28	N/A	1080	4287M1	17-004	-	16977.6	0%	1697.76	0	0	-	1697.8
9136	Dundaheada	Avalon Tower	Rink Srivastava	Rakesh Srivastava	Panchsheel Crossing Vijay Nagar	9450170974	Self Occupied	1080	1080	0	1080	Pakka	More Than 24 Meters	2005	1866	Residential		Constructed	2021-11-28	N/A	1080	4287M1	18-001	-	16977.6	0%	1697.76	0	0	-	1697.8
9137	Dundaheada	Avalon Tower	N/A		Panchsheel Crossing Vijay Nagar		Self Occupied	1080	1080	0	1080	Pakka	More Than 24 Meters	2005	1869	Residential		Constructed	2021-11-28	N/A	1080	4287M1	18-004	-	16977.6	0%	1697.76	0	0	-	1697.8





ZONE-3, WARD-Dundaheada(27)

Sr. No	Mohalla_Name	Govt_Plot Id	Owner_Name	Father_Name & Husband_Name	Road Name	Mobile Number	Occupancy Status	Plot Area	Total Area On Ground Floor	Total Rented Residential Builtup Area	Total Self Residential Builtup Area	House Type	Road Width	Construction Year	House Number	House Category	Rate Multiplier	Construction Status	Survey Start Date	Old Property Tax Id	Total Built Up Area	Gis_Map_Parcel_Id	Property Label	Old Arv	New Arv	Arv_Difference	Property Tax(10%)	Water Tax	Sewerage Tax	Old Tax	New Tax
9138	Dundaheada	Avalon Tower	Lovely Mahajan		Panchsheel Crossing Vijay Nagar	6398051965	Rented	1080	1080	1080	0	Pakka	More Than 24 Meters	2005	1966	Residential		Constructed	2021-11-28	N/A	1080	4287M1	19-001	-	19099.8	0%	1909.98	0	0	-	1910
9139	Dundaheada	Avalon Tower	N/A		Panchsheel Crossing Vijay Nagar		Self Occupied	1080	1080	0	1080	Pakka	More Than 24 Meters	2005	1969	Residential		Constructed	2021-11-28	N/A	1080	4287M1	19-004	-	16977.6	0%	1697.76	0	0	-	1697.8
9140	Dundaheada	Avalon Tower	Sohel Akhtar		Panchsheel Crossing Vijay Nagar	9958906422	Rented	1080	1080	1080	0	Pakka	More Than 24 Meters	2005	2066	Residential		Constructed	2021-11-28	N/A	1080	4287M1	20-001	-	19099.8	0%	1909.98	0	0	-	1910





ZONE-3, WARD-Dundaheada(27)

Sr. No	Mohalla_Name	Govt_Plot Id	Owner_Name	Father_Name & Husband_Name	Road Name	Mobile_Number	Occupancy Status	Plot Area	Total Area On Ground Floor	Total Rented Residential Builtup Area	Total Self Residential Builtup Area	House Type	Road Width	Construction Year	House Number	House Category	Rate Multiplier	Construction Status	Survey Start Date	Old Property Tax Id	Total Built Up Area	Gis_Map_Parcels_Id	Property Label	Old Arv	New Arv	Arv_Difference	Property Tax(10%)	Water Tax	Sewerage Tax	Old Tax	New Tax
9141	Dundaheada	Avalon Tower	Amit Mishra	Late Subhash Chand Mishra	Panchsheel Crossing Vijay Nagar Ghaziabad	9911339779	Self Occupied	1080	1080	0	1080	Pakka	More Than 24 Meters	2005	2069	Residential		Constructed	2021-11-28	N/A	1080	4287M1	20-004	-	16977.6	0%	1697.76	0	0	-	1697.8
9142	Dundaheada	Avalon Tower	N/A		Panchsheel Crossing Vijay Nagar		Self Occupied	1080	1080	0	1080	Pakka	More Than 24 Meters	2005	2166	Residential		Constructed	2021-11-28	N/A	1080	4287M1	21-001	-	16977.6	0%	1697.76	0	0	-	1697.8
9143	Dundaheada	Avalon Tower	Akash Kumar	Shyam Narayan Prasad	Panchsheel Crossing Vijay Nagar Ghaziabad	9717188816	Self Occupied	1080	1080	0	1080	Pakka	More Than 24 Meters	2005	2169	Residential		Constructed	2021-11-28	N/A	1080	4287M1	21-004	-	16977.6	0%	1697.76	0	0	-	1697.8





ZONE-3, WARD-Dundaheada(27)

Sr. No	Mohalla_Name	Govt_Plot Id	Owner_Name	Father_Name & Husband_Name	Road Name	Mobile Number	Occupancy Status	Plot Area	Total Area On Ground Floor	Total Rented Residential Builtup Area	Total Self Residential Builtup Area	House Type	Road Width	Construction Year	House Number	House Category	Rate Multiplier	Construction Status	Survey Start Date	Old Property Tax Id	Total Builtup Area	Gis_Map_Parcels_Id	Property Label	Old Arv	New Arv	Arv_Difference	Property Tax(10%)	Water Tax	Sewerage Tax	Old Tax	New Tax
9144	Dundahera	Avalon Tower	Virendra Kumar Sharma	LR Sharab	Panchsheel Crossing Vijay Nagar Ghaziaba	7838384648	Self Occupied	1080	1080	0	1080	Pakka	More Than 24 Meters	2005	2266	Residential		Constructed	2021-11-28	N/A	1080	4287M1	22-001	-	16977.6	0%	1697.76	0	0	-	1697.8
9145	Dundahera	Avalon Tower	N/A		Panchsheel Crossing Vijay Nagar		Self Occupied	1080	1080	0	1080	Pakka	More Than 24 Meters	2005	2269	Residential		Constructed	2021-11-28	N/A	1080	4287M1	22-004	-	16977.6	0%	1697.76	0	0	-	1697.8
9146	Dundahera	ROMANO	N/A		Panchsheel Crossing Vijay Nagar		Self Occupied	1100	1100	0	1100	Pakka	More Than 24 Meters	2005	58	Residential		Constructed	2021-11-28	N/A	1100	4287M10	00-001	-	17292	0%	1729.2	0	0	-	1729.2





ZONE-3, WARD-Dundaheada(27)

Sr. No	Mohalla_Name	Govt_Plot Id	Owner_Name	Father_Name & Husband_Name	Road Name	Mobile Number	Occupancy Status	Plot Area	Total Area On Ground	Total Rented Residential Builtup Area	Total Self Residential Builtup Area	House Type	Road Width	Construction Year	House Number	House Category	Rate Multiplier	Construction Status	Survey Start Date	Old Property Tax Id	Total Builtup Area	Gis_Map_Parcel_Id	Property Label	Old Arv	New Arv	Arv_Difference	Property Tax(10%)	Water Tax	Sewerage Tax	Old Tax	New Tax
9147	Dundaheada	ROMANO	N/A		Panchsheel Crossing Vijay Nagar		Self Occupied	1100	1100	0	1100	Pakka	More Than 4 Meters	2005	59	Residential		Constructed	2021-11-28	N/A	1100	4287M10	00-002	-	17292	0%	1729.2	0	0	-	1729.2
9148	Dundaheada	ROMANO	N/A		Panchsheel Crossing Vijay Nagar		Self Occupied	1100	1100	0	1100	Pakka	More Than 4 Meters	2005	60	Residential		Constructed	2021-11-28	N/A	1100	4287M10	00-003	-	17292	0%	1729.2	0	0	-	1729.2
9149	Dundaheada	ROMANO	N/A		Panchsheel Crossing Vijay Nagar		Self Occupied	1100	1100	0	1100	Pakka	More Than 4 Meters	2005	61	Residential		Constructed	2021-11-28	N/A	1100	4287M10	00-004	-	17292	0%	1729.2	0	0	-	1729.2

ZONE-3, WARD-Dundaheada(27)

Sr. No	Mohalla_Name	Govt_Plot Id	Owner_Name	Father_Name & Husband_Name	Road Name	Mobile Number	Occupancy Status	Plot Area	Total Area On Ground Floor	Total Rented Residential Builtup Area	Total Self Residential Builtup Area	House Type	Road Width	Construction Year	House Number	House Category	Rate Multiplier	Construction Status	Survey Start Date	Old Property Tax Id	Total Built Up Area	Gis_Map_Parcel_Id	Property Label	Old Arv	New Arv	Arv_Difference	Property Tax(10%)	Water Tax	Sewerage Tax	Old Tax	New Tax
9150	Dundaheada	ROMANO	N/A		Panchsheel Crossing Vijay Nagar		Self Occupied	1100	1100	0	1100	Pakka	More than 24 Meters	2005	158	Residential		Constructed	2021-11-28	N/A	1100	4287M10	01-001	-	17292	0%	1729.2	0	0	-	1729.2
9151	Dundaheada	ROMANO	N/A		Panchsheel Crossing Vijay Nagar		Self Occupied	1100	1100	0	1100	Pakka	More than 24 Meters	2005	159	Residential		Constructed	2021-11-28	N/A	1100	4287M10	01-002	-	17292	0%	1729.2	0	0	-	1729.2
9152	Dundaheada	ROMANO	N/A		Panchsheel Crossing Vijay Nagar		Rented	1100	1100	1100	0	Pakka	More than 24 Meters	2005	160	Residential		Constructed	2021-11-28	N/A	1100	4287M10	01-003	-	19453.5	0%	1945.35	0	0	-	1945.4

ZONE-3, WARD-Dundaheada(27)

Sr. No	Mohalla_Nam e	Gov t_Pl ot Id	Owner _Name	Fath er_ Name & Hus band_ Name	Road Nam e	Mobile_ Nu mber	Occ upa ncy_ Sta tus	Plot_ Are a	Total_ Area_ On_ G round_ Floor	Total_ Rented_ Resid ential_ Builtup_ Area	Total_ Self_ Resid ential_ Built up_ Area	Hou se_ Typ e	Roa d_ Wid th	Constru ction_ Year	House _Numb er	Hou se_ Cat egor y	Rat e_ Multipl ier	Con stru ctio n_ Stat us	Surv ey_ Start_ Date	Old _Pr ope rty_ Tax_ Id	Total_ Built_ Up_ Area	Gis_ Ma p_ Parc el_ Id	Prop erty _Lab el	Old_ Ar v	New_ Arv	Arv_ Diff erence	Property Tax(10%)	Wat er_ Tax	Sew erag e_ Tax	Old_ Tax	New_ Tax
9153	Dunda her a	RO MA NO	N/A		Panc hshe el Cros sing Vijay Naga r		Self Occ upie d	1100	1100	0	1100	Pak ka	Mor eTh an2 4Meters	2005	161	Resi den tial		Con stru cted	202 1-11- 28	N/A	1100	4287M 10	01- 004	-	17292	0%	1729.2	0	0	-	1729.2
9154	Dunda her a	RO MA NO	Shu der Gup ta		Panc hshe el Cros sing Vijay Naga r	9811529775	Ren ted	1100	1100	1100	0	Pak ka	Mor eTh an2 4Meters	2005	258	Resi den tial		Con stru cted	202 1-11- 28	N/A	1100	4287M 10	02- 001	-	19453.5	0%	1945.35	0	0	-	1945.4
9155	Dunda her a	RO MA NO	San dep Charv adi	Pra m kumar Charv edi	Panc hshe el Cros sing Vijay Naga r Ghaz	9871197048	Self Occ upie d	1100	1100	0	1100	Kutcha	Mor eTh an2 4Meters	2005	259	Resi den tial		Con stru cted	202 1-11- 28	N/A	1100	4287M 10	02- 002	-	17292	0%	1729.2	0	0	-	1729.2





ZONE-3, WARD-Dundaheada(27)

Sr. No	Mohalla_Name	Govt_Plot Id	Owner_Name	Father_Name & Husband_Name	Road Name	Mobile Number	Occupancy Status	Plot Area	Total Area On Ground	Total Rented Residential Builtup Area	Total Self Residential Builtup Area	House Type	Road Width	Construction Year	House Number	House Category	Rate Multiplier	Construction Status	Survey Start Date	Old Property Tax Id	Total Built Up Area	Gis_Map Parcel Id	Property Label	Old Arv	New Arv	Arv_Difference	Property Tax(10%)	Water Tax	Sewerage Tax	Old Tax	New Tax
9156	Dundaheada	ROMANO	N/A		Panchsheel Crossing Vijay Nagar		Self Occupied	1100	1100	0	1100	Pakka	More than 4 Meters	2005	260	Residential		Constructed	2021-11-28	N/A	1100	4287M10	02-003	-	17292	0%	1729.2	0	0	-	1729.2
9157	Dundaheada	ROMANO	N/A		Panchsheel Crossing Vijay Nagar		Self Occupied	1100	1100	0	1100	Pakka	More than 4 Meters	2005	261	Residential		Constructed	2021-11-28	N/A	1100	4287M10	02-004	-	17292	0%	1729.2	0	0	-	1729.2
9158	Dundaheada	ROMANO	N/A		Panchsheel Crossing Vijay Nagar		Self Occupied	1100	1100	0	1100	Pakka	More than 4 Meters	2005	358	Residential		Constructed	2021-11-28	N/A	1100	4287M10	03-001	-	17292	0%	1729.2	0	0	-	1729.2





ZONE-3, WARD-Dundaheada(27)

Sr. No	Mohalla_Name	Govt_Plot Id	Owner_Name	Father_Name & Husband_Name	Road Name	Mobile Number	Occupancy Status	Plot Area	Total Area On Ground	Total Rented Residential Builtup Area	Total Self Residential Builtup Area	House Type	Road Width	Construction Year	House Number	House Category	Rate Multiplier	Construction Status	Survey Start Date	Old Property Tax Id	Total Builtup Area	Gis_Map_Parcel_Id	Property Label	Old Arv	New Arv	Arv_Difference	Property Tax(10%)	Water Tax	Sewerage Tax	Old Tax	New Tax
9159	Dundaheada	ROMANO	N/A		Panchsheel Crossing Vijay Nagar		Self Occupied	1100	1100	0	1100	Pakka	More Than 4 Meters	2005	359	Residential		Constructed	2021-11-28	N/A	1100	4287M10	03-002	-	17292	0%	1729.2	0	0	-	1729.2
9160	Dundaheada	ROMANO	N/A		Panchsheel Crossing Vijay Nagar		Self Occupied	1100	1100	0	1100	Pakka	More Than 4 Meters	2005	360	Residential		Constructed	2021-11-28	N/A	1100	4287M10	03-003	-	17292	0%	1729.2	0	0	-	1729.2
9161	Dundaheada	ROMANO	N/A		Panchsheel Crossing Vijay Nagar		Self Occupied	1100	1100	0	1100	Pakka	More Than 4 Meters	2005	361	Residential		Constructed	2021-11-28	N/A	1100	4287M10	03-004	-	17292	0%	1729.2	0	0	-	1729.2

ZONE-3, WARD-Dundaheada(27)

Sr. No	Mohalla_Name	Govt_Plot Id	Owner_Name	Father_Name & Husband_Name	Road Name	Mobile Number	Occupancy Status	Plot Area	Total Area On Ground	Total Rented Residential Builtup Area	Total Self Residential Builtup Area	House Type	Road Width	Construction Year	House Number	House Category	Rate Multiplier	Construction Status	Survey Start Date	Old Property Tax Id	Total Built Up Area	Gis_Map_Parcel Id	Property Label	Old Arv	New Arv	Arv_Difference	Property Tax(10%)	Water Tax	Sewerage Tax	Old Tax	New Tax
9162	Dundaheada	ROMANO	Shorab Pant	K.S. pant	Panchsheel Crossing Vijay Nagar	9818616832	Self Occupied	1100	1100	0	1100	Pakka	More than 4 Meters	2005	458	Residential		Constructed	2021-11-28	N/A	1100	4287M10	04-001	-	17292	0%	1729.2	0	0	-	1729.2
9163	Dundaheada	ROMANO	N/A		Panchsheel Crossing Vijay Nagar		Self Occupied	1100	1100	0	1100	Pakka	More than 4 Meters	2005	459	Residential		Constructed	2021-11-28	N/A	1100	4287M10	04-002	-	17292	0%	1729.2	0	0	-	1729.2
9164	Dundaheada	ROMANO	S Mutu Kumar		Panchsheel Crossing Vijay Nagar	9968373349	Rented	1100	1100	1100	0	Pakka	More than 4 Meters	2005	461	Residential		Constructed	2021-11-28	N/A	1100	4287M10	04-003	-	19453.5	0%	1945.35	0	0	-	1945.4





ZONE-3, WARD-Dundaheada(27)

Sr. No	Mohalla_Name	Govt_Plot_Id	Owner_Name	Father_Name & Husband_Name	Road Name	Mobile Number	Occupancy Status	Plot Area	Total Area On Ground	Total Rented Residential Builtup Area	Total Self Residential Builtup Area	House Type	Road Width	Construction Year	House Number	House Category	Rate Multiplier	Construction Status	Survey Start Date	Old Property Tax Id	Total Builtup Area	Gis_Map_Parcel_Id	Property Label	Old Arv	New Arv	Arv_Difference	Property Tax(10%)	Water Tax	Sewerage Tax	Old Tax	New Tax
9165	Dundaheada	ROMANO	N/A		Panchsheel Crossing Vijay Nagar		Self Occupied	1100	1100	0	1100	Pakka	More than 4 Meters	2005	460	Residential		Constructed	2021-11-28	N/A	1100	4287M10	04-004	-	17292	0%	1729.2	0	0	-	1729.2
9166	Dundaheada	ROMANO	N/A		Panchsheel Crossing Vijay Nagar		Self Occupied	1100	1100	0	1100	Pakka	More than 4 Meters	2005	558	Residential		Constructed	2021-11-28	N/A	1100	4287M10	05-001	-	17292	0%	1729.2	0	0	-	1729.2
9167	Dundaheada	ROMANO	N/A		Panchsheel Crossing Vijay Nagar		Self Occupied	1100	1100	0	1100	Pakka	More than 4 Meters	2005	559	Residential		Constructed	2021-11-28	N/A	1100	4287M10	05-002	-	17292	0%	1729.2	0	0	-	1729.2





ZONE-3, WARD-Dundaheada(27)

Sr. No	Mohalla_Name	Govt_Plot Id	Owner_Name	Father_Name & Husband_Name	Road Name	Mobile Number	Occupancy Status	Plot Area	Total Area On Ground	Total Rented Residential Builtup Area	Total Self Residential Builtup Area	House Type	Road Width	Construction Year	House Number	House Category	Rate Multiplier	Construction Status	Survey Start Date	Old Property Tax Id	Total Builtup Area	Gis_Map_Parcel_Id	Property Label	Old Arv	New Arv	Arv_Difference	Property Tax(10%)	Water Tax	Sewerage Tax	Old Tax	New Tax
9168	Dundaheada	ROMANO	N/A		Panchsheel Crossing Vijay Nagar		Rented	1100	1100	1100	0	Pakka	More than 4 Meters	2005	560	Residential		Constructed	2021-11-28	N/A	1100	4287M10	05-003	-	19453.5	0%	1945.35	0	0	-	1945.4
9169	Dundaheada	ROMANO	N/A		Panchsheel Crossing Vijay Nagar		Self Occupied	1100	1100	0	1100	Pakka	More than 4 Meters	2005	561	Residential		Constructed	2021-11-28	N/A	1100	4287M10	05-004	-	17292	0%	1729.2	0	0	-	1729.2
9170	Dundaheada	ROMANO	N/A		Panchsheel Crossing Vijay Nagar		Self Occupied	1100	1100	0	1100	Pakka	More than 4 Meters	2005	658	Residential		Constructed	2021-11-28	N/A	1100	4287M10	06-001	-	17292	0%	1729.2	0	0	-	1729.2





ZONE-3, WARD-Dundaheada(27)

Sr. No	Mohalla_Name	Govt_Plot Id	Owner_Name	Father_Name & Husband_Name	Road Name	Mobile Number	Occupancy Status	Plot Area	Total Area On Ground	Total Rented Residential Builtup Area	Total Self Residential Builtup Area	House Type	Road Width	Construction Year	House Number	House Category	Rate Multiplier	Construction Status	Survey Start Date	Old Property Tax Id	Total Builtup Area	Gis_Map Parcel Id	Property Label	Old Arv	New Arv	Arv_Difference	Property Tax(10%)	Water Tax	Sewerage Tax	Old Tax	New Tax
9171	Dundaheada	ROMANO	N/A		Panchsheel Crossing Vijay Nagar		Rented	1100	1100	1100	0	Pakka	More Than 4 Meters	2005	659	Residential		Constructed	2021-11-28	N/A	1100	4287M10	06-002	-	19453.5	0%	1945.35	0	0	-	1945.4
9172	Dundaheada	ROMANO	N/A		Panchsheel Crossing Vijay Nagar		Self Occupied	1100	1100	0	1100	Pakka	More Than 4 Meters	2005	661	Residential		Constructed	2021-11-28	N/A	1100	4287M10	06-003	-	17292	0%	1729.2	0	0	-	1729.2
9173	Dundaheada	ROMANO	N/A		Panchsheel Crossing Vijay Nagar		Self Occupied	1100	1100	0	1100	Pakka	More Than 4 Meters	2005	661	Residential		Constructed	2021-11-28	N/A	1100	4287M10	06-004	-	17292	0%	1729.2	0	0	-	1729.2





ZONE-3, WARD-Dundaheada(27)

Sr. No	Mohalla_Name	Govt_Plot Id	Owner_Name	Father_Name & Husband_Name	Road Name	Mobile Number	Occupancy Status	Plot Area	Total Area On Ground Floor	Total Rented Residential Builtup Area	Total Self Residential Builtup Area	House Type	Road Width	Construction Year	House Number	House Category	Rate Multiplier	Construction Status	Survey Start Date	Old Property Tax Id	Total Built Up Area	Gis_Map_Parcels_Id	Property Label	Old Arv	New Arv	Arv_Difference	Property Tax(10%)	Water Tax	Sewerage Tax	Old Tax	New Tax
9174	Dundaheada	ROMANO	Krishankumar	Arun Kumar Sharma	Panchsheel Crossing Vijay Nagar Ghaziaba	8467881650	Self Occupied	1100	1100	0	1100	Kutchha	More than 24 Meters	2005	758	Residential		Constructed	2021-11-28	N/A	1100	4287M10	07-001	-	17292	0%	1729.2	0	0	-	1729.2
9175	Dundaheada	ROMANO	Amit		Panchsheel Crossing Vijay Nagar		Rented	1100	1100	1100	0	Pakka	More than 24 Meters	2005	759	Residential		Constructed	2021-11-28	N/A	1100	4287M10	07-002	-	19453.5	0%	1945.35	0	0	-	1945.4
9176	Dundaheada	ROMANO	Amritanshu	Sugandh Pandey	Panchsheel Crossing Vijay Nagar	9029218123	Self Occupied	1100	1100	0	1100	Pakka	More than 24 Meters	2005	760	Residential		Constructed	2021-11-28	N/A	1100	4287M10	07-003	-	17292	0%	1729.2	0	0	-	1729.2





ZONE-3, WARD-Dundaheada(27)

Sr. No	Mohalla_Name	Govt_Plot Id	Owner_Name	Father_Name & Husband_Name	Road Name	Mobile Number	Occupancy Status	Plot Area	Total Area On Ground Floor	Total Rented Residential Builtup Area	Total Self Residential Builtup Area	House Type	Road Width	Construction Year	House Number	House Category	Rate Multiplier	Construction Status	Survey Start Date	Old Property Tax Id	Total Built Up Area	Gis_Map Parcel Id	Property Label	Old Arv	New Arv	Arv_Difference	Property Tax(10%)	Water Tax	Sewerage Tax	Old Tax	New Tax
9177	Dundaheada	ROMANO	N/A		Panchsheel Crossing Vijay Nagar		Self Occupied	1100	1100	0	1100	Pakka	More than 4 Meters	2005	761	Residential		Constructed	2021-11-28	N/A	1100	4287M10	07-004	-	17292	0%	1729.2	0	0	-	1729.2
9178	Dundaheada	ROMANO	Amit		Panchsheel Crossing Vijay Nagar	9818682762	Rented	1100	1100	1100	0	Pakka	More than 4 Meters	2005	858	Residential		Constructed	2021-11-28	N/A	1100	4287M10	08-001	-	19453.5	0%	1945.35	0	0	-	1945.4
9179	Dundaheada	ROMANO	Shaker Kumar	Yoganaandjha	Panchsheel Crossing Vijay Nagar	8882246655	Self Occupied	1100	1100	0	1100	Pakka	More than 4 Meters	2005	859	Residential		Constructed	2021-11-28	N/A	1100	4287M10	08-002	-	17292	0%	1729.2	0	0	-	1729.2





ZONE-3, WARD-Dundaheada(27)

Sr. No	Mohalla_Name	Govt_Plot Id	Owner_Name	Father_Name & Husband_Name	Road Name	Mobile Number	Occupancy Status	Plot Area	Total Area On Ground Floor	Total Rented Residential Builtup Area	Total Self Residential Builtup Area	House Type	Road Width	Construction Year	House Number	House Category	Rate Multiplier	Construction Status	Survey Start Date	Old Property Tax Id	Total Built Up Area	Gis_Map Parcel Id	Property Label	Old Arv	New Arv	Arv_Difference	Property Tax(10%)	Water Tax	Sewerage Tax	Old Tax	New Tax
9180	Dundaheada	ROMANO	Abhanub	A.B. Shrivastava	Panchsheel Crossing Vijay Nagar	9818427852	Self Occupied	1100	1100	0	1100	Pakka	More Than 24 Meters	2005	860	Residential		Constructed	2021-11-28	N/A	1100	4287M10	08-003	-	17292	0%	1729.2	0	0	-	1729.2
9181	Dundaheada	ROMANO	N/A		Panchsheel Crossing Vijay Nagar		Self Occupied	1100	1100	0	1100	Pakka	More Than 24 Meters	2005	861	Residential		Constructed	2021-11-28	N/A	1100	4287M10	08-004	-	17292	0%	1729.2	0	0	-	1729.2
9182	Dundaheada	ROMANO	N/A		Panchsheel Crossing Vijay Nagar		Self Occupied	1100	1100	0	1100	Pakka	More Than 24 Meters	2005	958	Residential		Constructed	2021-11-28	N/A	1100	4287M10	09-001	-	17292	0%	1729.2	0	0	-	1729.2





ZONE-3, WARD-Dundaheada(27)

Sr. No	Mohalla_Name	Govt_Plot Id	Owner_Name	Father_Name & Husband_Name	Road Name	Mobile Number	Occupancy Status	Plot Area	Total Area On Ground	Total Rented Residential Builtup Area	Total Self Residential Builtup Area	House Type	Road Width	Construction Year	House Number	House Category	Rate Multiplier	Construction Status	Survey Start Date	Old Property Tax Id	Total Builtup Area	Gis_Map_Parcel_Id	Property Label	Old Arv	New Arv	Arv_Difference	Property Tax(10%)	Water Tax	Sewerage Tax	Old Tax	New Tax
9183	Dundaheada	ROMANO	N/A		Panchsheel Crossing Vijay Nagar		Self Occupied	1100	1100	0	1100	Pakka	More than 24 Meters	2005	959	Residential		Constructed	2021-11-28	N/A	1100	4287M10	09-002	-	17292	0%	1729.2	0	0	-	1729.2
9184	Dundaheada	ROMANO	N/A		Panchsheel Crossing Vijay Nagar		Rented	1100	1100	1100	0	Pakka	More than 24 Meters	2005	960	Residential		Constructed	2021-11-28	N/A	1100	4287M10	09-003	-	19453.5	0%	1945.35	0	0	-	1945.4
9185	Dundaheada	ROMANO	N/A		Panchsheel Crossing Vijay Nagar		Self Occupied	1100	1100	0	1100	Pakka	More than 24 Meters	2005	961	Residential		Constructed	2021-11-28	N/A	1100	4287M10	09-004	-	17292	0%	1729.2	0	0	-	1729.2





ZONE-3, WARD-Dundaheada(27)

Sr. No	Mohalla_Name	Govt_Plot Id	Owner_Name	Father_Name & Husband_Name	Road Name	Mobile Number	Occupancy Status	Plot Area	Total Area On Ground	Total Rented Residential Builtup Area	Total Self Residential Builtup Area	House Type	Road Width	Construction Year	House Number	House Category	Rate Multiplier	Construction Status	Survey Start Date	Old Property Tax Id	Total Builtup Area	Gis_Map_Parcel_Id	Property Label	Old Arv	New Arv	Arv_Difference	Property Tax(10%)	Water Tax	Sewerage Tax	Old Tax	New Tax
9186	Dundaheada	ROMANO	N/A		Panchsheel Crossing Vijay Nagar		Self Occupied	1100	1100	0	1100	Pakka	More Than 4 Meters	2005	1058	Residential		Constructed	2021-11-28	N/A	1100	4287M10	10-001	-	17292	0%	1729.2	0	0	-	1729.2
9187	Dundaheada	ROMANO	N/A		Panchsheel Crossing Vijay Nagar		Self Occupied	1100	1100	0	1100	Pakka	More Than 4 Meters	2005	1059	Residential		Constructed	2021-11-28	N/A	1100	4287M10	10-002	-	17292	0%	1729.2	0	0	-	1729.2
9188	Dundaheada	ROMANO	N/A		Panchsheel Crossing Vijay Nagar		Self Occupied	1100	1100	0	1100	Pakka	More Than 4 Meters	2005	1060	Residential		Constructed	2021-11-28	N/A	1100	4287M10	10-003	-	17292	0%	1729.2	0	0	-	1729.2





ZONE-3, WARD-Dundaheada(27)

Sr. No	Mohalla_Name	Govt_Plot Id	Owner_Name	Father_Name & Husband_Name	Road Name	Mobile Number	Occupancy Status	Plot Area	Total Area On Ground Floor	Total Rented Residential Builtup Area	Total Self Residential Builtup Area	House Type	Road Width	Construction Year	House Number	House Category	Rate Multiplier	Construction Status	Survey Start Date	Old Property Tax Id	Total Built Up Area	Gis_Map_Parcel_Id	Property Label	Old Arv	New Arv	Arv_Difference	Property Tax(10%)	Water Tax	Sewerage Tax	Old Tax	New Tax
9189	Dundaheada	ROMANO	N/A		Panchsheel Crossing Vijay Nagar		Self Occupied	1100	1100	0	1100	Pakka	More than 4 Meters	2005	1061	Residential		Constructed	2021-11-28	N/A	1100	4287M10	10-004	-	17292	0%	1729.2	0	0	-	1729.2
9190	Dundaheada	ROMANO	Shubha Shina	Dhanejay Shina	Panchsheel Crossing Vijay Nagar	9999073269	Self Occupied	1100	1100	0	1100	Pakka	More than 4 Meters	2005	1158	Residential		Constructed	2021-11-28	N/A	1100	4287M10	11-001	-	17292	0%	1729.2	0	0	-	1729.2
9191	Dundaheada	ROMANO	N/A		Panchsheel Crossing Vijay Nagar		Self Occupied	1100	1100	0	1100	Pakka	More than 4 Meters	2005	1159	Residential		Constructed	2021-11-28	N/A	1100	4287M10	11-002	-	17292	0%	1729.2	0	0	-	1729.2





ZONE-3, WARD-Dundaheada(27)

Sr. No	Mohalla_Name	Govt_Plot Id	Owner_Name	Father_Name & Husband_Name	Road Name	Mobile Number	Occupancy Status	Plot Area	Total Area On Ground Floor	Total Rented Residential Builtup Area	Total Self Residential Builtup Area	House Type	Road Width	Construction Year	House Number	House Category	Rate Multiplier	Construction Status	Survey Start Date	Old Property Tax Id	Total Built Up Area	Gis_Map_Parcels_Id	Property Label	Old Arv	New Arv	Arv_Difference	Property Tax(10%)	Water Tax	Sewerage Tax	Old Tax	New Tax
9192	Dundaheada	ROMANO	Pranaya Garwal	Kewal kishore Agarwal	Panchsheel Crossing Vijay Nagar Ghaziaba	9015805823	Self Occupied	1100	1100	0	1100	Pakka	More Than 24 Meters	2005	1160	Residential		Constructed	2021-11-28	N/A	1100	4287M10	11-003	-	17292	0%	1729.2	0	0	-	1729.2
9193	Dundaheada	ROMANO	N/A		Panchsheel Crossing Vijay Nagar		Self Occupied	1100	1100	0	1100	Pakka	More Than 24 Meters	2005	1161	Residential		Constructed	2021-11-28	N/A	1100	4287M10	11-004	-	17292	0%	1729.2	0	0	-	1729.2
9194	Dundaheada	ROMANO	Sutayasha Khanna		Panchsheel Crossing Vijay Nagar	9873930127	Rented	1100	1100	1100	0	Pakka	More Than 24 Meters	2005	1258	Residential		Constructed	2021-11-28	N/A	1100	4287M10	12-001	-	19453.5	0%	1945.35	0	0	-	1945.4





ZONE-3, WARD-Dundaheada(27)

Sr. No	Mohalla_Name	Govt_Plot Id	Owner_Name	Father_Name & Husband_Name	Road Name	Mobile Number	Occupancy Status	Plot Area	Total Area On Ground	Total Rented Residential Builtup Area	Total Self Residential Builtup Area	House Type	Road Width	Construction Year	House Number	House Category	Rate Multiplier	Construction Status	Survey Start Date	Old Property Tax Id	Total Built Up Area	Gis_Map_Parcel_Id	Property Label	Old Arv	New Arv	Arv_Difference	Property Tax(10%)	Water Tax	Sewerage Tax	Old Tax	New Tax
9195	Dundaheada	ROMANO	N/A		Panchsheel Crossing Vijay Nagar		Rented	1100	1100	1100	0	Pakka	More than 4 Meters	2005	1259	Residential		Constructed	2021-11-28	N/A	1100	4287M10	12-002	-	19453.5	0%	1945.35	0	0	-	1945.4
9196	Dundaheada	ROMANO	Denash Kumar	Jankeshar	Panchsheel Crossing Vijay Nagar	9452945259	Self Occupied	1100	1100	0	1100	Pakka	More than 4 Meters	2005	1260	Residential		Constructed	2021-11-28	N/A	1100	4287M10	12-003	-	17292	0%	1729.2	0	0	-	1729.2
9197	Dundaheada	ROMANO	N/A		Panchsheel Crossing Vijay Nagar		Self Occupied	1100	1100	0	1100	Pakka	More than 4 Meters	2005	1261	Residential		Constructed	2021-11-28	N/A	1100	4287M10	12-004	-	17292	0%	1729.2	0	0	-	1729.2





ZONE-3, WARD-Dundaheada(27)

Sr. No	Mohalla_Name	Govt_Plot Id	Owner_Name	Father_Name & Husband_Name	Road Name	Mobile Number	Occupancy Status	Plot Area	Total Area On Ground Floor	Total Rented Residential Builtup Area	Total Self Residential Builtup Area	House Type	Road Width	Construction Year	House Number	House Category	Rate Multiplier	Construction Status	Survey Start Date	Old Property Tax Id	Total Built Up Area	Gis_Map Parcel Id	Property Label	Old Arv	New Arv	Arv_Difference	Property Tax(10%)	Water Tax	Sewerage Tax	Old Tax	New Tax
9198	Dundaheada	ROMANO	Prashant Jeswal		Panchsheel Crossing Vijay Nagar	9810338969	Rented	1100	1100	1100	0	Pakka	More than 24 Meters	2005	1358	Residential		Constructed	2021-11-28	N/A	1100	4287M10	13-001	-	19453.5	0%	1945.35	0	0	-	1945.4
9199	Dundaheada	ROMANO	Prayank Singh		Panchsheel Crossing Vijay Nagar		Rented	1108	1108	1108	0	Pakka	More than 24 Meters	2005	1359	Residential		Constructed	2021-11-28	N/A	1108	4287M10	13-002	-	19595	0%	1959.5	0	0	-	1959.5
9200	Dundaheada	ROMANO	B. K. Singh	Harban Singh	Panchsheel Crossing Vijay Nagar	7895004270	Self Occupied	1100	1100	0	1100	Pakka	More than 24 Meters	2005	1360	Residential		Constructed	2021-11-28	N/A	1100	4287M10	13-003	-	17292	0%	1729.2	0	0	-	1729.2





ZONE-3, WARD-Dundaheada(27)

Sr. No	Mohalla_Name	Govt_Plot Id	Owner_Name	Father_Name & Husband_Name	Road Name	Mobile Number	Occupancy Status	Plot Area	Total Area On Ground	Total Rented Residential Builtup Area	Total Self Residential Builtup Area	House Type	Road Width	Construction Year	House Number	House Category	Rate Multiplier	Construction Status	Survey Start Date	Old Property Tax Id	Total Built Up Area	Gis_Map Parcel Id	Property Label	Old Arv	New Arv	Arv_Difference	Property Tax(10%)	Water Tax	Sewerage Tax	Old Tax	New Tax
9201	Dundaheada	ROMANO	Sumit Gupta	Ramesh Gupta	Panchsheel Crossing Vijay Nagar	9910030962	Self Occupied	1100	1100	0	1100	Pakka	More Than 4 Meters	2005	1361	Residential		Constructed	2021-11-28	N/A	1100	4287M10	13-004	-	17292	0%	1729.2	0	0	-	1729.2
9202	Dundaheada	ROMANO	N/A		Panchsheel Crossing Vijay Nagar		Self Occupied	1100	1100	0	1100	Pakka	More Than 4 Meters	2005	1458	Residential		Constructed	2021-11-28	N/A	1100	4287M10	14-001	-	17292	0%	1729.2	0	0	-	1729.2
9203	Dundaheada	ROMANO	N/A		Panchsheel Crossing Vijay Nagar		Self Occupied	1100	1100	0	1100	Pakka	More Than 4 Meters	2005	1459	Residential		Constructed	2021-11-28	N/A	1100	4287M10	14-002	-	17292	0%	1729.2	0	0	-	1729.2





ZONE-3, WARD-Dundaheada(27)

Sr. No	Mohalla_Name	Govt_Plot Id	Owner_Name	Father_Name & Husband_Name	Road Name	Mobile Number	Occupancy Status	Plot Area	Total Area On Ground	Total Rented Residential Builtup Area	Total Self Residential Builtup Area	House Type	Road Width	Construction Year	House Number	House Category	Rate Multiplier	Construction Status	Survey Start Date	Old Property Tax Id	Total Builtup Area	Gis_Map Parcel Id	Property Label	Old Arv	New Arv	Arv_Difference	Property Tax(10%)	Water Tax	Sewerage Tax	Old Tax	New Tax
9204	Dundaheada	ROMANO	N/A		Panchsheel Crossing Vijay Nagar		Self Occupied	1100	1100	0	1100	Pakka	More than 4 Meters	2005	1460	Residential		Constructed	2021-11-28	N/A	1100	4287M10	14-003	-	17292	0%	1729.2	0	0	-	1729.2
9205	Dundaheada	ROMANO	N/A		Panchsheel Crossing Vijay Nagar		Self Occupied	1100	1100	0	1100	Pakka	More than 4 Meters	2005	1461	Residential		Constructed	2021-11-28	N/A	1100	4287M10	14-004	-	17292	0%	1729.2	0	0	-	1729.2
9206	Dundaheada	ROMANO	N/A		Panchsheel Crossing Vijay Nagar		Self Occupied	1100	1100	0	1100	Pakka	More than 4 Meters	2005	1558	Residential		Constructed	2021-11-28	N/A	1100	4287M10	15-001	-	17292	0%	1729.2	0	0	-	1729.2





ZONE-3, WARD-Dundaheada(27)

Sr. No	Mohalla_Name	Govt_Plot Id	Owner_Name	Father_Name & Husband_Name	Road Name	Mobile Number	Occupancy Status	Plot Area	Total Area On Ground	Total Rented Residential Builtup Area	Total Self Residential Builtup Area	House Type	Road Width	Construction Year	House Number	House Category	Rate Multiplier	Construction Status	Survey Start Date	Old Property Tax Id	Total Built Up Area	Gis_Map Parcel Id	Property Label	Old Arv	New Arv	Arv_Difference	Property Tax(10%)	Water Tax	Sewerage Tax	Old Tax	New Tax
9207	Dundaheada	ROMANO	Vikas		Panchsheel Crossing Vijay Nagar	9899107552	Self Occupied	1100	1100	0	1100	Pakka	More Than 24 Meters	2005	1559	Residential		Constructed	2021-11-28	N/A	1100	4287M10	15-002	-	17292	0%	1729.2	0	0	-	1729.2
9208	Dundaheada	ROMANO	N/A		Panchsheel Crossing Vijay Nagar		Self Occupied	1100	1100	0	1100	Pakka	More Than 24 Meters	2005	1560	Residential		Constructed	2021-11-28	N/A	1100	4287M10	15-003	-	17292	0%	1729.2	0	0	-	1729.2
9209	Dundaheada	ROMANO	N/A		Panchsheel Crossing Vijay Nagar		Self Occupied	1100	1100	0	1100	Pakka	More Than 24 Meters	2005	1561	Residential		Constructed	2021-11-28	N/A	1100	4287M10	15-004	-	17292	0%	1729.2	0	0	-	1729.2





ZONE-3, WARD-Dundaheada(27)

Sr. No	Mohalla_Name	Govt_Plot Id	Owner_Name	Father_Name & Husband_Name	Road Name	Mobile Number	Occupancy Status	Plot Area	Total Area On Ground	Total Rented Residential Builtup Area	Total Self Residential Builtup Area	House Type	Road Width	Construction Year	House Number	House Category	Rate Multiplier	Construction Status	Survey Start Date	Old Property Tax Id	Total Builtup Area	Gis_Map_Parcel_Id	Property Label	Old Arv	New Arv	Arv_Difference	Property Tax(10%)	Water Tax	Sewerage Tax	Old Tax	New Tax
9210	Dundaheada	ROMANO	N/A		Panchsheel Crossing Vijay Nagar		Self Occupied	1100	1100	0	1100	Pakka	More Than 4 Meters	2005	1658	Residential		Constructed	2021-11-28	N/A	1100	4287M10	16-001	-	17292	0%	1729.2	0	0	-	1729.2
9211	Dundaheada	ROMANO	N/A		Panchsheel Crossing Vijay Nagar		Self Occupied	1100	1100	0	1100	Pakka	More Than 4 Meters	2005	1659	Residential		Constructed	2021-11-28	N/A	1100	4287M10	16-002	-	17292	0%	1729.2	0	0	-	1729.2
9212	Dundaheada	ROMANO	N/A		Panchsheel Crossing Vijay Nagar		Self Occupied	1100	1100	0	1100	Pakka	More Than 4 Meters	2005	1660	Residential		Constructed	2021-11-28	N/A	1100	4287M10	16-003	-	17292	0%	1729.2	0	0	-	1729.2





ZONE-3, WARD-Dundaheada(27)

Sr. No	Mohalla_Name	Govt_Plot Id	Owner_Name	Father_Name & Husband_Name	Road Name	Mobile Number	Occupancy Status	Plot Area	Total Area On Ground	Total Rented Residential Builtup Area	Total Self Residential Builtup Area	House Type	Road Width	Construction Year	House Number	House Category	Rate Multiplier	Construction Status	Survey Start Date	Old Property Tax Id	Total Builtup Area	Gis_Map_Parcel_Id	Property Label	Old Arv	New Arv	Arv_Difference	Property Tax(10%)	Water Tax	Sewerage Tax	Old Tax	New Tax
9213	Dundaheada	ROMANO	N/A		Panchsheel Crossing Vijay Nagar		Rented	1100	1100	1100	0	Pakka	More than 4 Meters	2005	1661	Residential		Constructed	2021-11-28	N/A	1100	4287M10	16-004	-	19453.5	0%	1945.35	0	0	-	1945.4
9214	Dundaheada	ROMANO	Azim Khan	Thazieem	Panchsheel Crossing Vijay Nagar	9873454520	Self Occupied	1100	1100	0	1100	Pakka	More than 4 Meters	2005	1758	Residential		Constructed	2021-11-28	N/A	1100	4287M10	17-001	-	17292	0%	1729.2	0	0	-	1729.2
9215	Dundaheada	ROMANO	N/A		Panchsheel Crossing Vijay Nagar		Self Occupied	1100	1100	0	1100	Pakka	More than 4 Meters	2005	1759	Residential		Constructed	2021-11-28	N/A	1100	4287M10	17-002	-	17292	0%	1729.2	0	0	-	1729.2





ZONE-3, WARD-Dundaheada(27)

Sr. No	Mohalla_Name	Govt_Plot Id	Owner_Name	Father_Name & Husband_Name	Road Name	Mobile Number	Occupancy Status	Plot Area	Total Area On Ground	Total Rented Residential Builtup Area	Total Self Residential Builtup Area	House Type	Road Width	Construction Year	House Number	House Category	Rate Multiplier	Construction Status	Survey Start Date	Old Property Tax Id	Total Builtup Area	Gis_Map Parcel Id	Property Label	Old Arv	New Arv	Arv_Difference	Property Tax(10%)	Water Tax	Sewerage Tax	Old Tax	New Tax
9216	Dundaheada	ROMANO	Sarvekur		Panchsheel Crossing Vijay Nagar	9582999318	Self Occupied	1100	1100	0	1100	Pakka	More Than 24 Meters	2005	1860	Residential		Constructed	2021-11-28	N/A	1100	4287M10	17-003	-	17292	0%	1729.2	0	0	-	1729.2
9217	Dundaheada	ROMANO	N/A		Panchsheel Crossing Vijay Nagar		Self Occupied	1100	1100	0	1100	Pakka	More Than 24 Meters	2005	1761	Residential		Constructed	2021-11-28	N/A	1100	4287M10	17-004	-	17292	0%	1729.2	0	0	-	1729.2
9218	Dundaheada	ROMANO	N/A		Panchsheel Crossing Vijay Nagar		Self Occupied	1100	1100	0	1100	Pakka	Twelve to 24	2005	1058	Residential		Constructed	2021-11-28	N/A	1100	4287M10	18-001	-	14520	0%	1452	0	0	-	1452





ZONE-3, WARD-Dundaheada(27)

Sr. No	Mohalla_Name	Govt_Plot Id	Owner_Name	Father_Name & Husband_Name	Road Name	Mobile Number	Occupancy Status	Plot Area	Total Area On Ground	Total Rented Residential Builtup Area	Total Self Residential Builtup Area	House Type	Road Width	Construction Year	House Number	House Category	Rate Multiplier	Construction Status	Survey Start Date	Old Property Tax Id	Total Builtup Area	Gis_Map_Parcel_Id	Property Label	Old Arv	New Arv	Arv_Difference	Property Tax(10%)	Water Tax	Sewerage Tax	Old Tax	New Tax
9219	Dundaheada	ROMANO	N/A		Panchsheel Crossing Vijay Nagar		Self Occupied	1100	1100	0	1100	Pakka	More Than 24 Meters	2005	1859	Residential		Constructed	2021-11-28	N/A	1100	4287M10	18-002	-	17292	0%	1729.2	0	0	-	1729.2
9220	Dundaheada	ROMANO	N/A		Panchsheel Crossing Vijay Nagar		Self Occupied	1100	1100	0	1100	Pakka	More Than 24 Meters	2005	1860	Residential		Constructed	2021-11-28	N/A	1100	4287M10	18-003	-	17292	0%	1729.2	0	0	-	1729.2
9221	Dundaheada	ROMANO	N/A		Panchsheel Crossing Vijay Nagar		Self Occupied	1100	1100	0	1100	Pakka	More Than 24 Meters	2005	1861	Residential		Constructed	2021-11-28	N/A	1100	4287M10	18-004	-	17292	0%	1729.2	0	0	-	1729.2





ZONE-3, WARD-Dundaheada(27)

Sr. No	Mohalla_Name	Govt_Plot Id	Owner_Name	Father_Name & Husband_Name	Road Name	Mobile_Number	Occupancy_Status	Plot_Area	Total_Area_On_Ground_Floor	Total_Rented_Residential_Builtup_Area	Total_Self_Residential_Builtup_Area	House_Type	Road_Width	Construction_Year	House_Number	House_Category	Rate_Multiplier	Construction_Status	Survey_Start_Date	Old_Property_Tax_Id	Total_Builtup_Area	Gis_Map_Parcels_Id	Property_Label	Old_Arv	New_Arv	Arv_Difference	Property_Tax(10%)	Water_Tax	Sewerage_Tax	Old_Tax	New_Tax
9222	Dundaheada	ROMANO	Supreet Singh/Gurpreet Kaur	HARDEEP SINGH	Panchsheel Crossing Vijay Nagar Ghaziabad	9810337222	Self Occupied	1100	1100	0	1100	Pakka	More Than 24 Meters	2005	1958	Residential		Constructed	2021-11-28	N/A	1100	4287M10	19-001	-	17292	0%	1729.2	0	0	-	1729.2
9223	Dundaheada	ROMANO	Deepak Garg	S. D. GARG	Panchsheel Crossing Vijay Nagar	9266345000	Self Occupied	1100	1100	0	1100	Pakka	More Than 24 Meters	2005	1959	Residential		Constructed	2021-11-28	N/A	1100	4287M10	19-002	-	17292	0%	1729.2	0	0	-	1729.2
9224	Dundaheada	ROMANO	Ritika		Panchsheel Crossing Vijay Nagar	9721456601	Rented	1100	1100	1100	0	Pakka	Twelve to 24	2005	1960	Residential		Constructed	2021-11-28	N/A	1100	4287M10	19-003	-	16335	0%	1633.5	0	0	-	1633.5





ZONE-3, WARD-Dundaheada(27)

Sr. No	Mohalla_Name	Govt_Plot Id	Owner_Name	Father_Name & Husband_Name	Road Name	Mobile Number	Occupancy Status	Plot Area	Total Area On Ground	Total Rented Residential Builtup Area	Total Self Residential Builtup Area	House Type	Road Width	Construction Year	House Number	House Category	Rate Multiplier	Construction Status	Survey Start Date	Old Property Tax Id	Total Builtup Area	Gis_Map_Parcel_Id	Property Label	Old Arv	New Arv	Arv_Difference	Property Tax(10%)	Water Tax	Sewerage Tax	Old Tax	New Tax
9225	Dundaheada	ROMANO	N/A		Panchsheel Crossing Vijay Nagar		Self Occupied	1100	1100	0	1100	Pakka	More than 4 Meters	2005	1961	Residential		Constructed	2021-11-28	N/A	1100	4287M10	19-004	-	17292	0%	1729.2	0	0	-	1729.2
9226	Dundaheada	ROMANO	Rajen Tweri	Ajey TW ERI	Panchsheel Crossing Vijay Nagar	9990029972	Self Occupied	1100	1100	0	1100	Pakka	More than 4 Meters	2005	2058	Residential		Constructed	2021-11-28	N/A	1100	4287M10	20-001	-	17292	0%	1729.2	0	0	-	1729.2
9227	Dundaheada	ROMANO	N/A		Panchsheel Crossing Vijay Nagar		Self Occupied	1100	1100	0	1100	Pakka	More than 4 Meters	2005	2059	Residential		Constructed	2021-11-28	N/A	1100	4287M10	20-002	-	17292	0%	1729.2	0	0	-	1729.2





ZONE-3, WARD-Dundaheada(27)

Sr. No	Mohalla_Name	Govt_Plot Id	Owner_Name	Father_Name & Husband_Name	Road Name	Mobile Number	Occupancy Status	Plot Area	Total Area On Ground	Total Rented Residential Builtup Area	Total Self Residential Builtup Area	House Type	Road Width	Construction Year	House Number	House Category	Rate Multiplier	Construction Status	Survey Start Date	Old Property Tax Id	Total Built Up Area	Gis_Map Parcel Id	Property Label	Old Arv	New Arv	Arv_Difference	Property Tax(10%)	Water Tax	Sewerage Tax	Old Tax	New Tax
9228	Dundaheada	ROMANO	Vikash		Panchsheel Crossing Vijay Nagar		Rented	1100	1100	1100	0	Pakka	More than 4 Meters	2005	2060	Residential		Constructed	2021-11-28	N/A	1100	4287M10	20-003	-	19453.5	0%	1945.35	0	0	-	1945.4
9229	Dundaheada	ROMANO	Anil		Panchsheel Crossing Vijay Nagar	9810507011	Rented	1100	1100	1100	0	Pakka	More than 4 Meters	2005	2061	Residential		Constructed	2021-11-28	N/A	1100	4287M10	20-004	-	19453.5	0%	1945.35	0	0	-	1945.4
9230	Dundaheada	ROMANO	N/A		Panchsheel Crossing Vijay Nagar		Self Occupied	1100	1100	0	1100	Pakka	More than 4 Meters	2005	2158	Residential		Constructed	2021-11-28	N/A	1100	4287M10	21-001	-	17292	0%	1729.2	0	0	-	1729.2





ZONE-3, WARD-Dundaheada(27)

Sr. No	Mohalla_Name	Govt_Plot Id	Owner_Name	Father_Name & Husband_Name	Road Name	Mobile Number	Occupancy Status	Plot Area	Total Area On Ground	Total Rented Residential Builtup Area	Total Self Residential Builtup Area	House Type	Road Width	Construction Year	House Number	House Category	Rate Multiplier	Construction Status	Survey Start Date	Old Property Tax Id	Total Builtup Area	Gis_Map_Parcel_Id	Property Label	Old Arv	New Arv	Arv_Difference	Property Tax(10%)	Water Tax	Sewerage Tax	Old Tax	New Tax
9231	Dundaheada	ROMANO	Deepak Kumar	Kishanlal	Panchsheel Crossing Vijay Nagar	9810060320	Self Occupied	1100	1100	0	1100	Pakka	More Than 24 Meters	2005	2159	Residential		Constructed	2021-11-28	N/A	1100	4287M10	21-002	-	17292	0%	1729.2	0	0	-	1729.2
9232	Dundaheada	ROMANO	Vikrant Pandet		Panchsheel Crossing Vijay Nagar	9871954854	Self Occupied	1100	1100	0	1100	Pakka	More Than 24 Meters	2005	2160	Residential		Constructed	2021-11-28	N/A	1100	4287M10	21-003	-	17292	0%	1729.2	0	0	-	1729.2
9233	Dundaheada	ROMANO	N/A		Panchsheel Crossing Vijay Nagar		Self Occupied	1100	1100	0	1100	Pakka	More Than 24 Meters	2005	2161	Residential		Constructed	2021-11-28	N/A	1100	4287M10	21-004	-	17292	0%	1729.2	0	0	-	1729.2





ZONE-3, WARD-Dundaheada(27)

Sr. No	Mohalla_Name	Govt_Plot_Id	Owner_Name	Father_Name & Husband_Name	Road Name	Mobile Number	Occupancy Status	Plot Area	Total Area On Ground Floor	Total Rented Residential Builtup Area	Total Self Residential Builtup Area	House Type	Road Width	Construction Year	House Number	House Category	Rate Multiplier	Construction Status	Survey Start Date	Old Property Tax Id	Total Built Up Area	Gis_Map_Parcel_Id	Property Label	Old Arv	New Arv	Arv_Difference	Property Tax(10%)	Water Tax	Sewerage Tax	Old Tax	New Tax
9234	Dundaheada	tower majestic	N/A		Panchsheel Crossing Vijay Nagar		Rented	2375	2375	2375	0	Pakka	TwelveT o24	2005	42	Residential		Constructed	2021-11-28	N/A	2375	4287M11	00-001	-	35268.8	0%	3526.88	0	0	-	3526.9
9235	Dundaheada	tower majestic	Sumit Sinha	Rakesh Mohan Sinha	Panchsheel Crossing Vijay Nagar	9934529399	Self Occupied	2775	2775	0	2775	Pakka	TwelveT o24	2005	43	Residential		Constructed	2021-11-28	N/A	2775	4287M11	00-002	-	36630	0%	3663	0	0	-	3663
9236	Dundaheada	tower majestic	N/A		Panchsheel Crossing Vijay Nagar		Self Occupied	2775	2775	0	2775	Pakka	TwelveT o24	2005	44	Residential		Constructed	2021-11-28	N/A	2775	4287M11	00-003	-	36630	0%	3663	0	0	-	3663





ZONE-3, WARD-Dundaheada(27)

Sr. No	Mohalla_Name	Govt_Plot_Id	Owner_Name	Father_Name & Husband_Name	Road Name	Mobile Number	Occupancy Status	Plot Area	Total Area On Ground	Total Rented Residential Builtup Area	Total Self Residential Builtup Area	House Type	Road Width	Construction Year	House Number	House Category	Rate Multiplier	Construction Status	Survey Start Date	Old Property Tax Id	Total Builtup Area	Gis_Map_Parcel_Id	Property Label	Old Arv	New Arv	Arv_Difference	Property Tax(10%)	Water Tax	Sewerage Tax	Old Tax	New Tax
9237	Dundahera	tower majestic	N/A		Panchsheel Crossing Vijay Nagar		Self Occupied	2375	2375	0	2375	Pakka	TwelveT o24	2005	45	Residential		Constructed	2021-11-28	N/A	2375	4287M11	00-004	-	31350	0%	3135	0	0	-	3135
9238	Dundahera	tower majestic	N/A		Panchsheel Crossing Vijay Nagar		Self Occupied	2375	2375	0	2375	Pakka	TwelveT o24	2005	142	Residential		Constructed	2021-11-28	N/A	2375	4287M11	01-001	-	31350	0%	3135	0	0	-	3135
9239	Dundahera	tower majestic	N/A		Panchsheel Crossing Vijay Nagar		Self Occupied	2775	2775	0	2775	Pakka	TwelveT o24	2005	143	Residential		Constructed	2021-11-28	N/A	2775	4287M11	01-002	-	36630	0%	3663	0	0	-	3663





ZONE-3, WARD-Dundaheada(27)

Sr. No	Mohalla_Name	Govt_Plot Id	Owner_Name	Father_Name & Husband_Name	Road Name	Mobile Number	Occupancy Status	Plot Area	Total Area On Ground	Total Rented Residential Builtup Area	Total Self Residential Builtup Area	House Type	Road Width	Construction Year	House Number	House Category	Rate Multiplier	Construction Status	Survey Start Date	Old Property Tax Id	Total Builtup Area	Gis_Map_Parcel_Id	Property Label	Old Arv	New Arv	Arv_Difference	Property Tax(10%)	Water Tax	Sewerage Tax	Old Tax	New Tax
9240	Dundaheada	town residential	Sanjay Khatkar	Late S R Khatkar	Panchsheel Crossing Vijay Nagar	9810507328	Self Occupied	2775	2775	0	2775	Pakka	Twelve to 24	2005	144	Residential		Constructed	2021-11-28	N/A	2775	4287M11	01-003	-	36630	0%	3663	0	0	-	3663
9241	Dundaheada	town residential	N/A		Panchsheel Crossing Vijay Nagar		Self Occupied	2375	2375	0	2375	Pakka	Twelve to 24	2005	145	Residential		Constructed	2021-11-28	N/A	2375	4287M11	01-004	-	31350	0%	3135	0	0	-	3135
9242	Dundaheada	town residential	Gaurav Rastogi	Surendra Rastogi	Panchsheel Crossing Vijay Nagar	9899466440	Self Occupied	2375	2375	0	2375	Pakka	Twelve to 24	2005	242	Residential		Constructed	2021-11-28	N/A	2375	4287M11	02-001	-	31350	0%	3135	0	0	-	3135





ZONE-3, WARD-Dundaheada(27)

Sr. No	Mohalla_Name	Govt_Plot_Id	Owner_Name	Father_Name & Husband_Name	Road Name	Mobile Number	Occupancy Status	Plot Area	Total Area On Ground	Total Rented Residential Builtup Area	Total Self Residential Builtup Area	House Type	Road Width	Construction Year	House Number	House Category	Rate Multiplier	Construction Status	Survey Start Date	Old Property Tax Id	Total Builtup Area	Gis_Map_Parcel_Id	Property Label	Old Arv	New Arv	Arv_Difference	Property Tax(10%)	Water Tax	Sewerage Tax	Old Tax	New Tax
9243	Dundaheada	tower majestic	Meeetika Arora	Amitt Arora	Panchsheel Crossing Vijay Nagar	9999742349	Self Occupied	2775	2775	0	2775	Pakka	TwelveT o24	2005	243	Residential		Constructed	2021-11-28	N/A	2775	4287M11	02-002	-	36630	0%	3663	0	0	-	3663
9244	Dundaheada	tower majestic	N/A		Panchsheel Crossing Vijay Nagar		Rented	2775	2775	2775	0	Pakka	TwelveT o24	2005	244	Residential		Constructed	2021-11-28	N/A	2775	4287M11	02-003	-	41208.8	0%	4120.88	0	0	-	4120.9
9245	Dundaheada	tower majestic	Amitt Kapoor		Panchsheel Crossing Vijay Nagar		Rented	2375	2375	2375	0	Pakka	TwelveT o24	2005	245	Residential		Constructed	2021-11-28	N/A	2375	4287M11	02-004	-	35268.8	0%	3526.88	0	0	-	3526.9





ZONE-3, WARD-Dundaheada(27)

Sr. No	Mohalla_Name	Govt_Plot_Id	Owner_Name	Father_Name & Husband_Name	Road Name	Mobile Number	Occupancy Status	Plot Area	Total Area On Ground	Total Rented Residential Builtup Area	Total Self Residential Builtup Area	House Type	Road Width	Construction Year	House Number	House Category	Rate Multiplier	Construction Status	Survey Start Date	Old Property Tax Id	Total Builtup Area	Gis_Map_Parcel_Id	Property Label	Old Arv	New Arv	Arv_Difference	Property Tax(10%)	Water Tax	Sewerage Tax	Old Tax	New Tax
9246	Dundaheada	tower majestic	Raghav Verma	Ajay Verma	Panchsheel Crossing Vijay Nagar		Self Occupied	2375	2375	0	2375	Pakka	TwelveT o24	2005	342	Residential		Constructed	2021-11-28	N/A	2375	4287M11	03-001	-	31350	0%	3135	0	0	-	3135
9247	Dundaheada	tower majestic	Pushpa Singh		Panchsheel Crossing Vijay Nagar		Self Occupied	2775	2775	0	2775	Pakka	TwelveT o24	2005	343	Residential		Constructed	2021-11-28	N/A	2775	4287M11	03-002	-	36630	0%	3663	0	0	-	3663
9248	Dundaheada	tower majestic	Bhushan Grover		Panchsheel Crossing Vijay Nagar		Self Occupied	2775	2775	0	2775	Pakka	TwelveT o24	2005	344	Residential		Constructed	2021-11-28	N/A	2775	4287M11	03-003	-	36630	0%	3663	0	0	-	3663

ZONE-3, WARD-Dundaheada(27)

Sr. No	Mohalla_Nam e	Gov t_Plot Id	Owner _Name	Fath er_ Name & Hus band_ Name	Road Name	Mobile_ Nu mber	Occ upancy _Sta tus	Plot_ Area	Total_ Area_ On_ Ground_ Floor	Total_ Rented_ Residential_ Builtup_ Area	Total_ Self_ Residential_ Built up_ Area	Hou se_ Type	Roa d_ Width	Constru ction_ Year	House _Numb er	Hou se_ Category	Rat e_ Multiplier	Con struction_ Status	Surv ey_ Start_ Date	Old _Pr roperty_ Tax_ Id	Total_ Built_ Up_ Area	Gis_ Map_ Parcel_ Id	Prop erty_ Label	Old_ Ar v	New_ Arv	Arv_ Diff erence	Property Tax(10%)	Wat er_ Tax	Sew erage_ Tax	Old_ Tax	New_ Tax
9249	Dund ahera	tow er majestic	N/A		Panc hshe el Crossing Vijay Nagar		Self Occ upied	2375	2375	0	2375	Pak ka	TwelveT o24	2005	345	Resi dential		Con structed	202 1-11-28	N/A	2375	4287M 11	03-004	-	31350	0%	3135	0	0	-	3135
9250	Dund ahera	tow er majestic	Vika s Jhunjhu nwalla	Par mes hwar Lal Jhunjhu nwalla	Panc hshe el Crossing Vijay Nagar Ghaziabad	9903947590	Self Occ upied	2375	2375	0	2375	Pak ka	TwelveT o24	2005	442	Resi dential		Con structed	202 1-11-28	N/A	2375	4287M 11	04-001	-	31350	0%	3135	0	0	-	3135
9251	Dund ahera	tow er majestic	Mo nika Dud eja	Vish al Dud eja	Panc hshe el Crossing Vijay Nagar	9897667444	Self Occ upied	2775	2775	0	2775	Pak ka	TwelveT o24	2005	443	Resi dential		Con structed	202 1-11-28	N/A	2775	4287M 11	04-002	-	36630	0%	3663	0	0	-	3663





ZONE-3, WARD-Dundaheada(27)

Sr. No	Mohalla_Name	Govt_Plot_Id	Owner_Name	Father_Name & Husband_Name	Road Name	Mobile Number	Occupancy Status	Plot Area	Total Area On Ground	Total Rented Residential Builtup Area	Total Self Residential Builtup Area	House Type	Road Width	Construction Year	House Number	House Category	Rate Multiplier	Construction Status	Survey Start Date	Old Property Tax Id	Total Built Up Area	Gis Map Parcel Id	Property Label	Old Arv	New Arv	Arv_Difference	Property Tax(10%)	Water Tax	Sewerage Tax	Old Tax	New Tax
9252	Dundaheada	tower majestic	Naven Wadhwan		Panchsheel Crossing Vijay Nagar		Self Occupied	2775	2775	0	2775	Pakka	TwelveT o24	2005	444	Residential		Constructed	2021-11-28	N/A	2775	4287M11	04-003	-	36630	0%	3663	0	0	-	3663
9253	Dundaheada	tower majestic	Hukum Singh	Govardhanlal	Panchsheel Crossing Vijay Nagar	9717723803	Self Occupied	2375	2375	0	2375	Pakka	TwelveT o24	2005	445	Residential		Constructed	2021-11-28	N/A	2375	4287M11	04-004	-	31350	0%	3135	0	0	-	3135
9254	Dundaheada	tower majestic	Ashok Kumar Bangia	Jai Gopal	Panchsheel Crossing Vijay Nagar Ghaz	9717390956	Self Occupied	2375	2375	0	2375	Pakka	TwelveT o24	2005	542	Residential		Constructed	2021-11-28	N/A	2375	4287M11	05-001	-	31350	0%	3135	0	0	-	3135





ZONE-3, WARD-Dundaheada(27)

Sr. No	Mohalla_Name	Govt_Plot Id	Owner_Name	Father_Name & Husband_Name	Road Name	Mobile Number	Occupancy Status	Plot Area	Total Area On Ground	Total Rented Residential Builtup Area	Total Self Residential Builtup Area	House Type	Road Width	Construction Year	House Number	House Category	Rate Multiplier	Construction Status	Survey Start Date	Old Property Tax Id	Total Builtup Area	Gis_Map_Parcel_Id	Property Label	Old Arv	New Arv	Arv_Difference	Property Tax(10%)	Water Tax	Sewerage Tax	Old Tax	New Tax
9255	Dundaheada	tower majestic	N/A		Panchsheel Crossing Vijay Nagar		Self Occupied	2775	2775	0	2775	Pakka	TwoT o24	2005	543	Residential		Constructed	2021-11-28	N/A	2775	4287M11	05-002	-	36630	0%	3663	0	0	-	3663
9256	Dundaheada	tower majestic	Sandeep Goyal	KC Goyal	Panchsheel Crossing Vijay Nagar	9717637213	Self Occupied	2775	2775	0	2775	Pakka	TwoT o24	2005	544	Residential		Constructed	2021-11-28	N/A	2775	4287M11	05-003	-	36630	0%	3663	0	0	-	3663
9257	Dundaheada	tower majestic	Ravinder Kumar	Ramash Chand	Panchsheel Crossing Vijay Nagar	9717867362	Self Occupied	2375	2375	0	2375	Pakka	TwoT o24	2005	545	Residential		Constructed	2021-11-28	N/A	2375	4287M11	05-004	-	31350	0%	3135	0	0	-	3135

ZONE-3, WARD-Dundaheada(27)

Sr. No	Mohalla_Name	Govt_Plot Id	Owner_Name	Father_Name & Husband_Name	Road Name	Mobile Number	Occupancy Status	Plot Area	Total Area On Ground Floor	Total Rented Residential Builtup Area	Total Self Residential Builtup Area	House Type	Road Width	Construction Year	House Number	House Category	Rate Multiplier	Construction Status	Survey Start Date	Old Property Tax Id	Total Built Up Area	Gis_Map_Parcel_Id	Property Label	Old Arv	New Arv	Arv_Difference	Property Tax(10%)	Water Tax	Sewerage Tax	Old Tax	New Tax
9258	Dundaheada	tower majestic	Manish Shah		Panchsheel Crossing Vijay Nagar		Rented	2375	2375	2375	0	Pakka	TwelveT o24	2005	642	Residential		Constructed	2021-11-28	N/A	2375	4287M11	06-001	-	35268.8	0%	3526.88	0	0	-	3526.9
9259	Dundaheada	tower majestic	Mudra Singh	Rajish Singh	Panchsheel Crossing Vijay Nagar	9990108786	Self Occupied	2775	2775	0	2775	Pakka	TwelveT o24	2005	643	Residential		Constructed	2021-11-28	N/A	2775	4287M11	06-002	-	36630	0%	3663	0	0	-	3663
9260	Dundaheada	tower majestic	Rajni Gupta		Panchsheel Crossing Vijay Nagar		Rented	2775	2775	2775	0	Pakka	TwelveT o24	2005	644	Residential		Constructed	2021-11-28	N/A	2775	4287M11	06-003	-	41208.8	0%	4120.88	0	0	-	4120.9





ZONE-3, WARD-Dundaheada(27)

Sr. No	Mohalla_Name	Govt_Plot_Id	Owner_Name	Father_Name & Husband_Name	Road_Name	Mobile_Number	Occupancy_Status	Plot_Area	Total_Area_On_Ground_Floor	Total_Rented_Residential_Builtup_Area	Total_Self_Residential_Builtup_Area	House_Type	Road_Width	Construction_Year	House_Number	House_Category	Rate_Multiplier	Construction_Status	Survey_Start_Date	Old_Property_Tax_Id	Total_Builtup_Area	Gis_Map_Parcel_Id	Property_Label	Old_Arv	New_Arv	Arv_Difference	Property_Tax(10%)	Water_Tax	Sewerage_Tax	Old_Tax	New_Tax
9261	Dundaheada	town_majestic	Satyabrata Das	Uma Charan Das	Panchsheel Crossing Vijay Nagar	7894404030	Self Occupied	2375	2375	0	2375	Pakka	TwelveT o24	2005	645	Residential		Constructed	2021-11-28	N/A	2375	4287M11	06-004	-	31350	0%	3135	0	0	-	3135
9262	Dundaheada	town_majestic	Sanjay Verma	OP Verma	Panchsheel Crossing Vijay Nagar	9818000565	Self Occupied	2375	2375	0	2375	Pakka	TwelveT o24	2005	742	Residential		Constructed	2021-11-28	N/A	2375	4287M11	07-001	-	31350	0%	3135	0	0	-	3135





ZONE-3, WARD-Dundaheada(27)

Sr. No	Mohalla_Nam e	Govt_Plot Id	Owner_Nam e	Fath er_Nam e & Hus band_Nam e	Road Nam e	Mobile_Nu mber	Occ upancy_Stat us	Plot_Are a	Total_Are a_On_G round_Floor	Total_Rented_Resid ential_Builtup_Are a	Total_Self_Resid ential_Built up_Are a	Hou se_Typ e	Roa d_Wid th	Constru ction_Y ear	House _Numb er	Hou se_Cat egor y	Rat e_Mul tiplie r	Con stru ction_Stat us	Surv ey_Star t_D ate	Old_Pr ope rty_Tax _Id	Total_Built_ Up_Are a	Gis_Ma p_Parc el_Id	Prop erty_Lab el	Old_Arv	New_Arv	Arv_Diff erence	Property Tax(10%)	Wat er_T ax	Sew erag e_T ax	Old_T ax	New_T ax
9263	Dunda hera	tower maj estic	Avd hes h Kum ar Bp Han sh And Priya Sing h		Panc hshe el Cros sing Vijay Nagar Ghaziaba d	9999280626	Self Occ upie d	2775	2775	0	2775	Pak ka	TwelveT o24	2005	743	Resi den tial		Con stru ct	202 1-11-28	N/A	2775	4287M 11	07-002	-	36630	0%	3663	0	0	-	3663
9264	Dunda hera	tower maj estic	N/A		Panc hshe el Cros sing Vijay Nagar		Self Occ upie d	2775	2775	0	2775	Pak ka	TwelveT o24	2005	744	Resi den tial		Con stru ct	202 1-11-28	N/A	2775	4287M 11	07-003	-	36630	0%	3663	0	0	-	3663





ZONE-3, WARD-Dundaheada(27)

Sr. No	Mohalla_Name	Govt_Plot Id	Owner_Name	Father_Name & Husband_Name	Road Name	Mobile Number	Occupancy Status	Plot Area	Total Area On Ground	Total Rented Residential Builtup Area	Total Self Residential Builtup Area	House Type	Road Width	Construction Year	House Number	House Category	Rate Multiplier	Construction Status	Survey Start Date	Old Property Tax Id	Total Builtup Area	Gis_Map_Parcel_Id	Property Label	Old Arv	New Arv	Arv_Difference	Property Tax(10%)	Water Tax	Sewerage Tax	Old Tax	New Tax
9265	Dundahera	tower majestic	Aparna		Panchsheel Crossing Vijay Nagar		Self Occupied	2375	2375	0	2375	Pakka	TwelveT o24	2005	745	Residential		Constructed	2021-11-28	N/A	2375	4287M11	07-004	-	31350	0%	3135	0	0	-	3135
9266	Dundahera	tower majestic	Niladri Mahapatra	S K Mahapatra	Panchsheel Crossing Vijay Nagar	8800112559	Self Occupied	2375	2375	0	2375	Pakka	TwelveT o24	2005	842	Residential		Constructed	2021-11-28	N/A	2375	4287M11	08-001	-	31350	0%	3135	0	0	-	3135
9267	Dundahera	tower majestic	Devender Joyal		Panchsheel Crossing Vijay Nagar		Rented	2775	2775	2775	0	Pakka	TwelveT o24	2005	843	Residential		Constructed	2021-11-28	N/A	2775	4287M11	08-002	-	41208.8	0%	4120.88	0	0	-	4120.9





ZONE-3, WARD-Dundaheada(27)

Sr. No	Mohalla_Name	Govt_Plot Id	Owner_Name	Father_Name & Husband_Name	Road Name	Mobile Number	Occupancy Status	Plot Area	Total Area_On_Ground_Floor	Total Rented_Residential_Builtup_Area	Total Self_Residential_Builtup_Area	House Type	Road Width	Construction Year	House Number	House Category	Rate Multiplier	Construction Status	Survey Start Date	Old_Property_Tax_Id	Total Built Up Area	Gis_Map_Parcel_Id	Property Label	Old Arv	New Arv	Arv_Difference	Property Tax(10%)	Water Tax	Sewerage Tax	Old Tax	New Tax
9268	Dundaheada	tower majestic	N/A		Panchsheel Crossing Vijay Nagar		Self Occupied	2775	2775	0	2775	Pakka	TwelveT o24	2005	844	Residential		Constructed	2021-11-28	N/A	2775	4287M11	08-003	-	36630	0%	3663	0	0	-	3663
9269	Dundaheada	tower majestic	Gulati		Panchsheel Crossing Vijay Nagar		Self Occupied	2375	2375	0	2375	Pakka	TwelveT o24	2005	845	Residential		Constructed	2021-11-28	N/A	2375	4287M11	08-004	-	31350	0%	3135	0	0	-	3135
9270	Dundaheada	tower majestic	Manish Rastogi	Naven Rastogi	Panchsheel Crossing Vijay Nagar	9810436985	Self Occupied	2375	2375	0	2375	Pakka	TwelveT o24	2005	942	Residential		Constructed	2021-11-28	N/A	2375	4287M11	09-001	-	31350	0%	3135	0	0	-	3135





ZONE-3, WARD-Dundaheada(27)

Sr. No	Mohalla_Name	Govt_Plot_Id	Owner_Name	Father_Name & Husband_Name	Road Name	Mobile Number	Occupancy Status	Plot Area	Total Area On Ground	Total Rented Residential Builtup Area	Total Self Residential Builtup Area	House Type	Road Width	Construction Year	House Number	House Category	Rate Multiplier	Construction Status	Survey Start Date	Old Property Tax Id	Total Builtup Area	Gis_Map_Parcel_Id	Property Label	Old Arv	New Arv	Arv_Difference	Property Tax(10%)	Water Tax	Sewerage Tax	Old Tax	New Tax
9271	Dundahera	tower majestic	N/A		Panchsheel Crossing Vijay Nagar		Self Occupied	2775	2775	0	2775	Pakka	TwelveT o24	2005	943	Residential		Constructed	2021-11-28	N/A	2775	4287M11	09-002	-	36630	0%	3663	0	0	-	3663
9272	Dundahera	tower majestic	N/A		Panchsheel Crossing Vijay Nagar		Self Occupied	2775	2775	0	2775	Pakka	TwelveT o24	2005	944	Residential		Constructed	2021-11-28	N/A	2775	4287M11	09-003	-	36630	0%	3663	0	0	-	3663
9273	Dundahera	tower majestic	N/A		Panchsheel Crossing Vijay Nagar		Self Occupied	2375	2375	0	2375	Pakka	TwelveT o24	2005	945	Residential		Constructed	2021-11-28	N/A	2375	4287M11	09-004	-	31350	0%	3135	0	0	-	3135





ZONE-3, WARD-Dundaheada(27)

Sr. No	Mohalla_Name	Govt_Plot Id	Owner_Name	Father_Name & Husband_Name	Road Name	Mobile Number	Occupancy Status	Plot Area	Total Area On Ground Floor	Total Rented Residential Builtup Area	Total Self Residential Builtup Area	House Type	Road Width	Construction Year	House Number	House Category	Rate Multiplier	Construction Status	Survey Start Date	Old Property Tax Id	Total Built Up Area	Gis_Map Parcel Id	Property Label	Old Arv	New Arv	Arv_Difference	Property Tax(10%)	Water Tax	Sewerage Tax	Old Tax	New Tax
9274	Dundahera	tower majestic	Priyanka Sharma	R Sharma	Panchsheel Crossing Vijay Nagar		Self Occupied	2375	2375	0	2375	Pakka	TwelveT o24	2005	1042	Residential		Constructed	2021-11-28	N/A	2375	4287M11	10-001	-	31350	0%	3135	0	0	-	3135
9275	Dundahera	tower majestic	Anurag Chaudhary	Virendra Singh	Panchsheel Crossing Vijay Nagar	9911669016	Self Occupied	2775	2775	0	2775	Pakka	TwelveT o24	2005	1043	Residential		Constructed	2021-11-28	N/A	2775	4287M11	10-002	-	36630	0%	3663	0	0	-	3663
9276	Dundahera	tower majestic	Virendra Kumar Sharma		Panchsheel Crossing Vijay Nagar Ghaziaba	7838384648	Self Occupied	2775	2775	0	2775	Pakka	TwelveT o24	2005	1044	Residential		Constructed	2021-11-28	N/A	2775	4287M11	10-003	-	36630	0%	3663	0	0	-	3663





ZONE-3, WARD-Dundaheada(27)


Sr. No	Mohalla_Name	Govt_Plot_Id	Owner_Name	Father_Name & Husband_Name	Road Name	Mobile Number	Occupancy Status	Plot Area	Total Area On Ground	Total Rented Residential Builtup Area	Total Self Residential Builtup Area	House Type	Road Width	Construction Year	House Number	House Category	Rate Multiplier	Construction Status	Survey Start Date	Old Property Tax Id	Total Builtup Area	Gis_Map_Parcel_Id	Property Label	Old Arv	New Arv	Arv_Difference	Property Tax(10%)	Water Tax	Sewerage Tax	Old Tax	New Tax
9277	Dundaheada	tower majestic	N/A		Panchsheel Crossing Vijay Nagar		Self Occupied	2375	2375	0	2375	Pakka	TwelveT o24	2005	1045	Residential		Constructed	2021-11-28	N/A	2375	4287M11	10-004	-	31350	0%	3135	0	0	-	3135
9278	Dundaheada	tower majestic	Ravi Jain		Panchsheel Crossing Vijay Nagar	8076518866	Self Occupied	2375	2375	0	2375	Pakka	TwelveT o24	2005	1142	Residential		Constructed	2021-11-28	N/A	2375	4287M11	11-001	-	31350	0%	3135	0	0	-	3135
9279	Dundaheada	tower majestic	N/A		Panchsheel Crossing Vijay Nagar		Self Occupied	2775	2775	0	2775	Pakka	TwelveT o24	2005	1143	Residential		Constructed	2021-11-28	N/A	2775	4287M11	11-002	-	36630	0%	3663	0	0	-	3663





ZONE-3, WARD-Dundaheada(27)

Sr. No	Mohalla_Name	Govt_Plot Id	Owner_Name	Father_Name & Husband_Name	Road Name	Mobile Number	Occupancy Status	Plot Area	Total Area On Ground	Total Rented Residential Builtup Area	Total Self Residential Builtup Area	House Type	Road Width	Construction Year	House Number	House Category	Rate Multiplier	Construction Status	Survey Start Date	Old Property Tax Id	Total Builtup Area	Gis_Map_Parcels_Id	Property Label	Old Arv	New Arv	Arv_Difference	Property Tax(10%)	Water Tax	Sewerage Tax	Old Tax	New Tax
9280	Dundahera	tower majestic	Bhavana Lambodari		Panchsheel Crossing Vijay Nagar		Rented	2775	2775	2775	0	Pakka	TwelveT o24	2005	1144	Residential		Constructed	2021-11-28	N/A	2775	4287M11	11-003	-	41208.8	0%	4120.88	0	0	-	4120.9
9281	Dundahera	tower majestic	Yogesh Kumar Garag	Om Prakash Gupta	Panchsheel Crossing Vijay Nagar Ghaz	9811144364	Self Occupied	2375	2375	0	2375	Pakka	TwelveT o24	2005	1145	Residential		Constructed	2021-11-28	N/A	2375	4287M11	11-004	-	31350	0%	3135	0	0	-	3135
9282	Dundahera	tower majestic	Heera Jain		Panchsheel Crossing Vijay Nagar		Rented	2375	2375	2375	0	Pakka	TwelveT o24	2005	1242	Residential		Constructed	2021-11-28	N/A	2375	4287M11	12-001	-	35268.8	0%	3526.88	0	0	-	3526.9


ZONE-3, WARD-Dundaheada(27)

Sr. No	Mohalla_Name	Govt_Plot_Id	Owner_Name	Father_Name & Husband_Name	Road Name	Mobile Number	Occupancy Status	Plot Area	Total Area On Ground	Total Rented Residential Builtup Area	Total Self Residential Builtup Area	House Type	Road Width	Construction Year	House Number	House Category	Rate Multiplier	Construction Status	Survey Start Date	Old Property Tax Id	Total Builtup Area	Gis_Map_Parcel_Id	Property Label	Old Arv	New Arv	Arv_Difference	Property Tax(10%)	Water Tax	Sewerage Tax	Old Tax	New Tax
9283	Dundaheada	tower majestic	N/A		Panchsheel Crossing Vijay Nagar		Self Occupied	2775	2775	0	2775	Pakka	Twelve to 24	2005	1243	Residential		Constructed	2021-11-28	N/A	2775	4287M11	12-002	-	36630	0%	3663	0	0	-	3663
9284	Dundaheada	tower majestic	N/A		Panchsheel Crossing Vijay Nagar		Self Occupied	2775	2775	0	2775	Pakka	Twelve to 24	2005	1244	Residential		Constructed	2021-11-28	N/A	2775	4287M11	12-003	-	36630	0%	3663	0	0	-	3663
9285	Dundaheada	tower majestic	N/A		Panchsheel Crossing Vijay Nagar		Self Occupied	2375	2375	0	2375	Pakka	Twelve to 24	2005	1245	Residential		Constructed	2021-11-28	N/A	2375	4287M11	12-004	-	31350	0%	3135	0	0	-	3135





ZONE-3, WARD-Dundaheada(27)

Sr. No	Mohalla_Name	Govt_Plot Id	Owner_Name	Father_Name & Husband_Name	Road Name	Mobile Number	Occupancy Status	Plot Area	Total Area On Ground	Total Rented Residential Builtup Area	Total Self Residential Builtup Area	House Type	Road Width	Construction Year	House Number	House Category	Rate Multiplier	Construction Status	Survey Start Date	Old Property Tax Id	Total Builtup Area	Gis_Map_Parcel_Id	Property Label	Old Arv	New Arv	Arv_Difference	Property Tax(10%)	Water Tax	Sewerage Tax	Old Tax	New Tax
9286	Dundaheada	tower majestic	LS Tripathi	PS Tripathi	Panchsheel Crossing Vijay Nagar	9473858185	Self Occupied	2375	2375	0	2375	Pakka	TwelveT o24	2005	1342	Residential		Constructed	2021-11-28	N/A	2375	4287M11	13-001	-	31350	0%	3135	0	0	-	3135
9287	Dundaheada	tower majestic	N/A		Panchsheel Crossing Vijay Nagar		Self Occupied	2775	2775	0	2775	Pakka	TwelveT o24	2005	1343	Residential		Constructed	2021-11-28	N/A	2775	4287M11	13-002	-	36630	0%	3663	0	0	-	3663
9288	Dundaheada	tower majestic	N/A		Panchsheel Crossing Vijay Nagar		Self Occupied	2775	2775	0	2775	Pakka	TwelveT o24	2005	1344	Residential		Constructed	2021-11-28	N/A	2775	4287M11	13-003	-	36630	0%	3663	0	0	-	3663





ZONE-3, WARD-Dundaheada(27)

Sr. No	Mohalla_Name	Govt_Plot Id	Owner_Name	Father_Name & Husband_Name	Road Name	Mobile Number	Occupancy Status	Plot Area	Total Area On Ground	Total Rented Residential Builtup Area	Total Self Residential Builtup Area	House Type	Road Width	Construction Year	House Number	House Category	Rate Multiplier	Construction Status	Survey Start Date	Old Property Tax Id	Total Builtup Area	Gis_Map_Parcel_Id	Property Label	Old Arv	New Arv	Arv_Difference	Property Tax(10%)	Water Tax	Sewerage Tax	Old Tax	New Tax
9289	Dundaheada	tower majestic	N/A		Panchsheel Crossing Vijay Nagar		Self Occupied	2375	2375	0	2375	Pakka	TwelveT o24	2005	1345	Residential		Constructed	2021-11-28	N/A	2375	4287M11	13-004	-	31350	0%	3135	0	0	-	3135
9290	Dundaheada	tower majestic	Jalaj And Shrut i		Panchsheel Crossing Vijay Nagar		Self Occupied	2375	2375	0	2375	Pakka	TwelveT o24	2005	1442	Residential		Constructed	2021-11-28	N/A	2375	4287M11	14-001	-	31350	0%	3135	0	0	-	3135
9291	Dundaheada	tower majestic	Sarvesh Garg	Late m s garg	Panchsheel Crossing Vijay Nagar	9958700024	Self Occupied	2375	2375	0	2375	Pakka	TwelveT o24	2005	1443	Residential		Constructed	2021-11-28	N/A	2375	4287M11	14-002	-	31350	0%	3135	0	0	-	3135





ZONE-3, WARD-Dundaheada(27)

Sr. No	Mohalla_Name	Govt_Plot_Id	Owner_Name	Father_Name & Husband_Name	Road Name	Mobile Number	Occupancy Status	Plot Area	Total Area On Ground	Total Rented Residential Builtup Area	Total Self Residential Builtup Area	House Type	Road Width	Construction Year	House Number	House Category	Rate Multiplier	Construction Status	Survey Start Date	Old Property Tax Id	Total Built Up Area	Gis_Map_Parcel_Id	Property Label	Old Arv	New Arv	Arv_Difference	Property Tax(10%)	Water Tax	Sewerage Tax	Old Tax	New Tax
9292	Dundaheada	tower majestic	Manju Shri Prakash		Panchsheel Crossing Vijay Nagar		Rented	2775	2775	2775	0	Pakka	TwelveT o24	2005	1444	Residential		Constructed	2021-11-28	N/A	2775	4287M11	14-003	-	41208.8	0%	4120.88	0	0	-	4120.9
9293	Dundaheada	tower majestic	N/A		Panchsheel Crossing Vijay Nagar		Self Occupied	2775	2775	0	2775	Pakka	TwelveT o24	2005	1445	Residential		Constructed	2021-11-28	N/A	2775	4287M11	14-004	-	36630	0%	3663	0	0	-	3663
9294	Dundaheada	tower majestic	Rohit Gupta	Anil kumar gupta	Panchsheel Crossing Vijay Nagar	9368586883	Self Occupied	2375	2375	0	2375	Pakka	TwelveT o24	2005	1542	Residential		Constructed	2021-11-28	N/A	2375	4287M11	15-001	-	31350	0%	3135	0	0	-	3135





ZONE-3, WARD-Dundaheada(27)

Sr. No	Mohalla_Name	Govt_Plot Id	Owner_Name	Father_Name & Husband_Name	Road Name	Mobile Number	Occupancy Status	Plot Area	Total Area On Ground Floor	Total Rented Residential Builtup Area	Total Self Residential Builtup Area	House Type	Road Width	Construction Year	House Number	House Category	Rate Multiplier	Construction Status	Survey Start Date	Old Property Tax Id	Total Builtup Area	Gis Map Parcel Id	Property Label	Old Arv	New Arv	Arv_Difference	Property Tax(10%)	Water Tax	Sewerage Tax	Old Tax	New Tax
9295	Dundahera	tower majestic	N/A		Panchsheel Crossing Vijay Nagar		Self Occupied	2775	2375	0	2375	Pakka	TwelveT o24	2005	1543	Residential		Constructed	2021-11-28	N/A	2375	4287M11	15-002	-	31350	0%	3135	0	0	-	3135
9296	Dundahera	tower majestic	P K Jain	Pra bodh Kumar jain	Panchsheel Crossing Vijay Nagar Ghaz	9899846106	Self Occupied	2775	2775	0	2775	Pakka	TwelveT o24	2005	1544	Residential		Constructed	2021-11-28	N/A	2775	4287M11	15-003	-	36630	0%	3663	0	0	-	3663
9297	Dundahera	tower majestic	N/A		Panchsheel Crossing Vijay Nagar		Self Occupied	2775	2775	0	2775	Pakka	TwelveT o24	2005	1545	Residential		Constructed	2021-11-28	N/A	2775	4287M11	15-004	-	36630	0%	3663	0	0	-	3663





ZONE-3, WARD-Dundaheada(27)

Sr. No	Mohalla_Name	Govt_Plot Id	Owner_Name	Father_Name & Husband_Name	Road Name	Mobile Number	Occupancy Status	Plot Area	Total Area On Ground	Total Rented Residential Builtup Area	Total Self Residential Builtup Area	House Type	Road Width	Construction Year	House Number	House Category	Rate Multiplier	Construction Status	Survey Start Date	Old Property Tax Id	Total Builtup Area	Gis_Map_Parcel_Id	Property Label	Old Arv	New Arv	Arv_Difference	Property Tax(10%)	Water Tax	Sewerage Tax	Old Tax	New Tax
9298	Dundaheada	tower majestic	Sunil And Subham		Panchsheel Crossing Vijay Nagar		Rented	2375	2375	2375	0	Pakka	TwelveT o24	2005	1642	Residential		Constructed	2021-11-28	N/A	2375	4287M11	16-001	-	35268.8	0%	3526.88	0	0	-	3526.9
9299	Dundaheada	tower Majestic	Kanwanjeet Kaur	G S Maker	Panchsheel Crossing Vijay Nagar	9899229947	Self Occupied	2775	2775	0	2775	Pakka	TwelveT o24	2005	1643	Residential		Constructed	2021-11-28	N/A	2775	4287M11	16-002	-	36630	0%	3663	0	0	-	3663
9300	Dundaheada	tower majestic	Satya		Panchsheel Crossing Vijay Nagar		Self Occupied	2775	2775	0	2775	Pakka	TwelveT o24	2005	1644	Residential		Constructed	2021-11-28	N/A	2775	4287M11	16-003	-	36630	0%	3663	0	0	-	3663

ZONE-3, WARD-Dundaheada(27)

Sr. No	Mohalla_Name	Govt_Plot Id	Owner_Name	Father_Name & Husband_Name	Road Name	Mobile Number	Occupancy Status	Plot Area	Total Area On Ground Floor	Total Rented Residential Builtup Area	Total Self Residential Builtup Area	House Type	Road Width	Construction Year	House Number	House Category	Rate Multiplier	Construction Status	Survey Start Date	Old Property Tax Id	Total Built Up Area	Gis_Map Parcel Id	Property Label	Old Arv	New Arv	Arv_Difference	Property Tax(10%)	Water Tax	Sewerage Tax	Old Tax	New Tax
9301	Dundaheada	tower majestic	Madhukar Sahay	Dharamdev Sahay	Panchsheel Crossing Vijay Nagar	8051176781	Self Occupied	2375	2375	0	2375	Pakka	Twelve to 24	2005	1645	Residential		Constructed	2021-11-28	N/A	2375	4287M11	16-004	-	31350	0%	3135	0	0	-	3135
9302	Dundaheada	tower Majestic	Poonam Vaisah		Panchsheel Crossing Vijay Nagar		Rented	2375	2375	2375	0	Pakka	Twelve to 24	2005	1742	Residential		Constructed	2021-11-28	N/A	2375	4287M11	17-001	-	35268.8	0%	3526.88	0	0	-	3526.9
9303	Dundaheada	tower majestic	N/A		Panchsheel Crossing Vijay Nagar		Self Occupied	2375	2375	0	2375	Pakka	Twelve to 24	2005	1743	Residential		Constructed	2021-11-28	N/A	2375	4287M11	17-002	-	31350	0%	3135	0	0	-	3135





ZONE-3, WARD-Dundaheada(27)

Sr. No	Mohalla_Name	Govt_Plot_Id	Owner_Name	Father_Name & Husband_Name	Road Name	Mobile Number	Occupancy Status	Plot Area	Total Area On Ground	Total Rented Residential Builtup Area	Total Self Residential Builtup Area	House Type	Road Width	Construction Year	House Number	House Category	Rate Multiplier	Construction Status	Survey Start Date	Old Property Tax Id	Total Builtup Area	Gis_Map_Parcel_Id	Property Label	Old Arv	New Arv	Arv_Difference	Property Tax(10%)	Water Tax	Sewerage Tax	Old Tax	New Tax
9304	Dundahera	tower majestic	N/A		Panchsheel Crossing Vijay Nagar		Self Occupied	2775	2775	0	2775	Pakka	TwelveT o24	2005	1744	Residential		Constructed	2021-11-28	N/A	2775	4287M11	17-003	-	36630	0%	3663	0	0	-	3663
9305	Dundahera	tower majestic	N/A		Panchsheel Crossing Vijay Nagar		Self Occupied	2775	2775	0	2775	Pakka	TwelveT o24	2005	1745	Residential		Constructed	2021-11-28	N/A	2775	4287M11	17-004	-	36630	0%	3663	0	0	-	3663
9306	Dundahera	tower majestic	N/A		Panchsheel Crossing Vijay Nagar		Self Occupied	2375	2375	0	2375	Pakka	TwelveT o24	2005	1842	Residential		Constructed	2021-12-03	N/A	2375	4287M11	18-001	-	31350	0%	3135	0	0	-	3135





ZONE-3, WARD-Dundaheada(27)

Sr. No	Mohalla_Name	Govt_Plot_Id	Owner_Name	Father_Name & Husband_Name	Road_Name	Mobile_Number	Occupancy_Status	Plot_Area	Total_Area_On_Ground_Floor	Total_Rented_Residential_Builtup_Area	Total_Self_Residential_Builtup_Area	House_Type	Road_Width	Construction_Year	House_Number	House_Category	Rate_Multiplier	Construction_Status	Survey_Start_Date	Old_Property_Tax_Id	Total_Builtup_Area	Gis_Map_Parcel_Id	Property_Label	Old_Arv	New_Arv	Arv_Difference	Property_Tax(10%)	Water_Tax	Sewerage_Tax	Old_Tax	New_Tax
9307	Dundahera	tower majestic	Sharmita		Panchsheel Crossing Vijay Nagar		Rented	2775	2775	2775	0	Pakka	TwelveT o24	2005	1843	Residential		Constructed	2021-12-03	N/A	2775	4287M11	18-002	-	41208.8	0%	4120.88	0	0	-	4120.9
9308	Dundahera	tower majestic	Amritha		Panchsheel Crossing Vijay Nagar		Rented	2775	2775	2775	0	Pakka	TwelveT o24	2005	1844	Residential		Constructed	2021-12-03	N/A	2775	4287M11	18-003	-	41208.8	0%	4120.88	0	0	-	4120.9
9309	Dundahera	tower majestic	Vishal Kohli		Panchsheel Crossing Vijay Nagar		Rented	2375	2375	2375	0	Pakka	TwelveT o24	2005	1845	Residential		Constructed	2021-12-03	N/A	2375	4287M11	18-004	-	35268.8	0%	3526.88	0	0	-	3526.9





ZONE-3, WARD-Dundaheada(27)

Sr. No	Mohalla_Nam e	Govt_Plot Id	Owner_Nam e	Fath er_Nam e & Hus band_Nam e	Road Nam e	Mobile_Nu mber	Occu pancy_Statu s	Plot_Are a	Total_Are a_On_G round_Floor	Total_Rent ed_Resid ential_Built up_Are a	Total_Self_Resid ential_Built up_Are a	Hou se_Typ e	Roa d_Wid th	Constru ction_Y ear	House _Numb er	Hou se_Cat egor y	Rat e_Mul tipli er	Con stru ction_Statu s	Surv ey_Star t_D ate	Old _Pr ope rty_Tax _Id	Total_Built_ Up_Are a	Gis_Ma p_Parc el_Id	Prop erty _Lab el	Old_Ar v	New_Arv	Arv_Diff erence	Property Tax(10%)	Wat er_T ax	Sew erag e_T ax	Old_T ax	New_T ax
9310	Dunda her a	tow er maj estic	N/A		Panc hshe el Cros sing Vijay Naga r		Self Occu pie d	2375	2375	0	2375	Pak ka	Twel veT o24	2005	1942	Resi den tial		Con stru cted	202 1-12-03	N/A	2375	4287M 11	19-001	-	31350	0%	3135	0	0	-	3135
9311	Dunda her a	tow er maj estic	Atul Mis hra And Alok Mis hra		Panc hshe el Cros sing Vijay Naga r Ghaziaba d	9999970546	Self Occu pie d	2775	2775	0	2775	Pak ka	Twel veT o24	2005	1943	Resi den tial		Con stru cted	202 1-12-03	N/A	2775	4287M 11	19-002	-	36630	0%	3663	0	0	-	3663
9312	Dunda her a	tow er maj estic	Kris hna Gar g		Panc hshe el Cros sing Vijay Naga r		Ren ted	2775	2775	2775	0	Pak ka	Twel veT o24	2005	1944	Resi den tial		Con stru cted	202 1-12-03	N/A	2775	4287M 11	19-003	-	41208.8	0%	4120.88	0	0	-	4120.9

ZONE-3, WARD-Dundaheada(27)

Sr. No	Mohalla_Name	Govt_Plot Id	Owner_Name	Father_Name & Husband_Name	Road Name	Mobile Number	Occupancy Status	Plot Area	Total Area On Ground Floor	Total Rented Residential Builtup Area	Total Self Residential Builtup Area	House Type	Road Width	Construction Year	House Number	House Category	Rate Multiplier	Construction Status	Survey Start Date	Old Property Tax Id	Total Built Up Area	Gis_Map_Parcel_Id	Property Label	Old Arv	New Arv	Arv_Difference	Property Tax(10%)	Water Tax	Sewerage Tax	Old Tax	New Tax
9313	Dundaheada	tower majestic	R K Tiwari	R B Tiwari	Panchsheel Crossing Vijay Nagar	8275058224	Self Occupied	2375	2375	0	2375	Pakka	TwelveT o24	2005	1945	Residential		Constructed	2021-12-03	N/A	2375	4287M11	19-004	-	31350	0%	3135	0	0	-	3135
9314	Dundaheada	tower majestic	Shalini Kalita	Rohit Kalita	Panchsheel Crossing Vijay Nagar	9873631367	Self Occupied	2375	2375	0	2375	Pakka	TwelveT o24	2005	2042	Residential		Constructed	2021-12-03	N/A	2375	4287M11	20-001	-	31350	0%	3135	0	0	-	3135
9315	Dundaheada	tower majestic	Anumeha		Panchsheel Crossing Vijay Nagar		Self Occupied	2775	2775	0	2775	Pakka	TwelveT o24	2005	2043	Residential		Constructed	2021-12-03	N/A	2775	4287M11	20-002	-	36630	0%	3663	0	0	-	3663





ZONE-3, WARD-Dundaheada(27)

Sr. No	Mohalla_Name	Govt_Plot Id	Owner_Name	Father_Name & Husband_Name	Road Name	Mobile Number	Occupancy Status	Plot Area	Total Area_On_Ground_Floor	Total Rented_Residential_Builtup_Area	Total Self_Residential_Builtup_Area	House_Type	Road_Width	Construction_Year	House_Number	House_Category	Rate_Multiplier	Construction_Status	Survey_Start_Date	Old_Property_Tax_Id	Total_Built_Up_Area	Gis_Map_Parcel_Id	Property_Label	Old_Arv	New_Arv	Arv_Difference	Property Tax(10%)	Water_Tax	Sewerage_Tax	Old_Tax	New_Tax
9316	Dundahera	tower majestic	N/A		Panchsheel Crossing Vijay Nagar		Self Occupied	2775	2775	0	2775	Pakka	TwelveT o24	2005	2044	Residential		Constructed	2021-12-03	N/A	2775	4287M11	20-003	-	36630	0%	3663	0	0	-	3663
9317	Dundahera	tower majestic	Pramila Ghosh		Panchsheel Crossing Vijay Nagar		Rented	2375	2375	2375	0	Pakka	TwelveT o24	2005	2045	Residential		Constructed	2021-12-03	N/A	2375	4287M11	20-004	-	35268.8	0%	3526.88	0	0	-	3526.9
9318	Dundahera	tower majestic	N/A		Panchsheel Crossing Vijay Nagar		Self Occupied	2375	2375	0	2375	Pakka	TwelveT o24	2005	2142	Residential		Constructed	2021-12-03	N/A	2375	4287M11	21-001	-	31350	0%	3135	0	0	-	3135





ZONE-3, WARD-Dundaheada(27)

Sr. No	Mohalla_Name	Govt_Plot Id	Owner_Name	Father_Name & Husband_Name	Road Name	Mobile Number	Occupancy Status	Plot Area	Total Area On Ground	Total Rented Residential Builtup Area	Total Self Residential Builtup Area	House Type	Road Width	Construction Year	House Number	House Category	Rate Multiplier	Construction Status	Survey Start Date	Old Property Tax Id	Total Builtup Area	Gis_Map_Parcel_Id	Property Label	Old Arv	New Arv	Arv_Difference	Property Tax(10%)	Water Tax	Sewerage Tax	Old Tax	New Tax
9319	Dundaheada	tower majestic	Sushil Sharma	B K Sharma	Panchsheel Crossing Vijay Nagar	8390785693	Self Occupied	2775	2775	0	2775	Pakka	Twelve to 24	2005	2143	Residential		Constructed	2021-12-03	N/A	2775	4287M11	21-002	-	36630	0%	3663	0	0	-	3663
9320	Dundaheada	tower majestic	Saran Lal	sambhu	Panchsheel Crossing Vijay Nagar		Self Occupied	2775	2775	0	2775	Pakka	Twelve to 24	2005	2144	Residential		Constructed	2021-12-03	N/A	2775	4287M11	21-003	-	36630	0%	3663	0	0	-	3663
9321	Dundaheada	tower majestic	N/A		Panchsheel Crossing Vijay Nagar		Self Occupied	2375	2375	0	2375	Pakka	Twelve to 24	2005	2145	Residential		Constructed	2021-12-03	N/A	2375	4287M11	21-004	-	31350	0%	3135	0	0	-	3135





ZONE-3, WARD-Dundaheada(27)

Sr. No	Mohalla_Name	Govt_Plot_Id	Owner_Name	Father_Name & Husband_Name	Road Name	Mobile Number	Occupancy Status	Plot Area	Total Area On Ground	Total Rented Residential Builtup Area	Total Self Residential Builtup Area	House Type	Road Width	Construction Year	House Number	House Category	Rate Multiplier	Construction Status	Survey Start Date	Old Property Tax Id	Total Builtup Area	Gis_Map_Parcel_Id	Property Label	Old Arv	New Arv	Arv_Difference	Property Tax(10%)	Water Tax	Sewerage Tax	Old Tax	New Tax
9322	Dundaheada	tower majestic	N/A		Panchsheel Crossing Vijay Nagar		Self Occupied	2375	2375	0	2375	Pakka	Twelve to 24	2005	2242	Residential		Constructed	2021-12-03	N/A	2375	4287M11	22-001	-	31350	0%	3135	0	0	-	3135
9323	Dundaheada	tower majestic	N/A		Panchsheel Crossing Vijay Nagar		Self Occupied	2775	2775	0	2775	Pakka	Twelve to 24	2005	2243	Residential		Constructed	2021-12-03	N/A	2775	4287M11	22-002	-	36630	0%	3663	0	0	-	3663
9324	Dundaheada	tower majestic	N/A		Panchsheel Crossing Vijay Nagar		Self Occupied	2775	2775	0	2775	Pakka	Twelve to 24	2005	2244	Residential		Constructed	2021-12-03	N/A	2775	4287M11	22-003	-	36630	0%	3663	0	0	-	3663





ZONE-3, WARD-Dundaheada(27)

Sr. No	Mohalla_Name	Govt_Plot_Id	Owner_Name	Father_Name & Husband_Name	Road_Name	Mobile_Number	Occupancy_Status	Plot_Area	Total_Area_On_Ground_Floor	Total_Rented_Residential_Builtup_Area	Total_Self_Residential_Builtup_Area	House_Type	Road_Width	Construction_Year	House_Number	House_Category	Rate_Multiplier	Construction_Status	Survey_Start_Date	Old_Property_Tax_Id	Total_Builtup_Area	Gis_Map_Parcel_Id	Property_Label	Old_Arv	New_Arv	Arv_Difference	Property_Tax(10%)	Water_Tax	Sewerage_Tax	Old_Tax	New_Tax
9325	Dundaheada	tower majestic	N/A		Panchsheel Crossing Vijay Nagar		Self Occupied	2375	2375	0	2375	Pakka	TwelveT o24	2005	2245	Residential		Constructed	2021-12-03	N/A	2375	4287M11	22-004	-	31350	0%	3135	0	0	-	3135
9326	Dundaheada	tower majestic	Sanjay Lunada	kkdass	Panchsheel Crossing Vijay Nagar	9911177566	Self Occupied	2375	2375	0	2375	Pakka	TwelveT o24	2005	2342	Residential		Constructed	2021-12-03	N/A	2375	4287M11	23-001	-	31350	0%	3135	0	0	-	3135





ZONE-3, WARD-Dundaheada(27)

Sr. No	Mohalla_Nam e	Govt_Plot Id	Owner_Nam e	Fath er_Nam e & Hus band_Nam e	Road Nam e	Mobile_Nu mber	Occ upancy _Statu s	Plot_Are a	Total_Are a_On_G round_Floor	Total_Rented_Resid ential_Builtup_Are a	Total_Self_Resid ential_Built up_Are a	Hou se_Typ e	Roa d_Wid th	Constru ction_Y ear	House _Numb er	Hou se_Cat egor y	Rat e_Mul tiplie r	Con stru ction_St atus	Surv ey_St ar t_D ate	Old _Pr ope rty_T ax_I d	Total_Built_ Up_Are a	Gis_Ma p_Parc el_Id	Prop erty_La bel	Old_Ar v	New_Arv	Arv_Diff erence	Property Tax(10%)	Wat er_T ax	Sew erag e_T ax	Old_T ax	New_T ax
9327	Dunda hera	tow er maj estic	Gau ri Vad era And Sach in Vad era I K Vad era		Panc hshe el Cros sing Vijay Nagar Ghaziabad		Self Occ upie d	2775	2775	0	2775	Pak ka	TwelveT o24	2005	2343	Resi den tial		Con stru cted	202 1-12-03	N/A	2775	4287M 11	23-002	-	36630	0%	3663	0	0	-	3663
9328	Dunda hera	tow er maj estic	Var un Kha nna		Panc hshe el Cros sing Vijay Nagar		Self Occ upie d	2775	2775	0	2775	Pak ka	TwelveT o24	2005	2344	Resi den tial		Con stru cted	202 1-12-03	N/A	2775	4287M 11	23-003	-	36630	0%	3663	0	0	-	3663





ZONE-3, WARD-Dundaheada(27)

Sr. No	Mohalla_Name	Govt_Plot Id	Owner_Name	Father_Name & Husband_Name	Road Name	Mobile Number	Occupancy Status	Plot Area	Total Area On Ground	Total Rented Residential Builtup Area	Total Self Residential Builtup Area	House Type	Road Width	Construction Year	House Number	House Category	Rate Multiplier	Construction Status	Survey Start Date	Old Property Tax Id	Total Builtup Area	Gis_Map_Parcel_Id	Property Label	Old Arv	New Arv	Arv_Difference	Property Tax(10%)	Water Tax	Sewerage Tax	Old Tax	New Tax
9329	Dundaheada	tower majestic	N/A		Panchsheel Crossing Vijay Nagar		Self Occupied	2375	2375	0	2375	Pakka	TwoT 024	2005	2345	Residential		Constructed	2021-12-03	N/A	2375	4287M11	23-004	-	31350	0%	3135	0	0	-	3135
9330	Dundaheada	tower majestic	Sumit Kumar	fool Singh	Panchsheel Crossing Vijay Nagar	9560979397	Self Occupied	2375	2375	0	2375	Pakka	TwoT 024	2005	2442	Residential		Constructed	2021-12-03	N/A	2375	4287M11	24-001	-	31350	0%	3135	0	0	-	3135
9331	Dundaheada	tower majestic	N/A		Panchsheel Crossing Vijay Nagar		Self Occupied	2775	2775	0	2775	Pakka	TwoT 024	2005	2443	Residential		Constructed	2021-12-03	N/A	2775	4287M11	24-002	-	36630	0%	3663	0	0	-	3663





ZONE-3, WARD-Dundaheada(27)

Sr. No	Mohalla_Name	Govt_Plot Id	Owner_Name	Father_Name & Husband_Name	Road Name	Mobile Number	Occupancy Status	Plot Area	Total Area On Ground Floor	Total Rented Residential Builtup Area	Total Self Residential Builtup Area	House Type	Road Width	Construction Year	House Number	House Category	Rate Multiplier	Construction Status	Survey Start Date	Old Property Tax Id	Total Builtup Area	Gis Map Parcel Id	Property Label	Old Arv	New Arv	Arv Difference	Property Tax(10%)	Water Tax	Sewerage Tax	Old Tax	New Tax
9332	Dundaheada	town majestic	DN Singh And Krishna	BN Siso diya	Panchsheel Crossing Vijay Nagar Ghaz	9810357077	Self Occupied	2775	2775	0	2775	Pakka	Twelve to 24	2005	2444	Residential		Constructed	2021-12-03	N/A	2775	4287M11	24-003	-	36630	0%	3663	0	0	-	3663
9333	Dundaheada	town majestic	Vinod Kumar Peer	SN Peer	Panchsheel Crossing Vijay Nagar	9650636579	Self Occupied	2375	2375	0	2375	Pakka	Twelve to 24	2005	2445	Residential		Constructed	2021-12-03	N/A	2375	4287M11	24-004	-	31350	0%	3135	0	0	-	3135
9334	Dundaheada	Osimo	N/A		Panchsheel Crossing Vijay Nagar		Self Occupied	1890	1890	0	1890	Pakka	Twelve to 24	2005	16	Residential		Constructed	2021-11-28	N/A	1890	4287M12	00-001	-	24948	0%	2494.8	0	0	-	2494.8





ZONE-3, WARD-Dundaheada(27)

Sr. No	Mohalla_Name	Govt_Plot Id	Owner_Name	Father_Name & Husband_Name	Road Name	Mobile Number	Occupancy Status	Plot Area	Total Area On Ground	Total Rented Residential Builtup Area	Total Self Residential Builtup Area	House Type	Road Width	Construction Year	House Number	House Category	Rate Multiplier	Construction Status	Survey Start Date	Old Property Tax Id	Total Built Up Area	Gis_Map_Parcel_Id	Property Label	Old Arv	New Arv	Arv_Difference	Property Tax(10%)	Water Tax	Sewerage Tax	Old Tax	New Tax
9335	Dundaheada	Osi mo	Raman		Panchsheel Crossing Vijay Nagar		Rented	1550	1550	1550	0	Pakka	Twelve to 24	2000	17	Residential		Constructed	2021-11-28	N/A	1550	4287M12	00-002	-	20460	0%	2046	0	0	-	2046
9336	Dundaheada	Osi mo	N/A		Panchsheel Crossing Vijay Nagar		Self Occupied	1550	1550	0	1550	Pakka	Twelve to 24	2005	14	Residential		Constructed	2021-11-28	N/A	1550	4287M12	00-003	-	20460	0%	2046	0	0	-	2046
9337	Dundaheada	Osi mo	N/A		Panchsheel Crossing Vijay Nagar		Self Occupied	1890	1890	0	1890	Pakka	Twelve to 24	2005	15	Residential		Constructed	2021-11-28	N/A	1890	4287M12	00-004	-	24948	0%	2494.8	0	0	-	2494.8

ZONE-3, WARD-Dundaheada(27)

Sr. No	Mohalla_Name	Govt_Plot Id	Owner_Name	Father_Name & Husband_Name	Road Name	Mobile Number	Occupancy Status	Plot Area	Total Area On Ground	Total Rented Residential Builtup Area	Total Self Residential Builtup Area	House Type	Road Width	Construction Year	House Number	House Category	Rate Multiplier	Construction Status	Survey Start Date	Old Property Tax Id	Total Built Up Area	Gis_Map_Parcel_Id	Property Label	Old Arv	New Arv	Arv_Difference	Property Tax(10%)	Water Tax	Sewerage Tax	Old Tax	New Tax
9338	Dundaheada	Osi mo	Met hli Jais wal		Panc hshel Crossing Vijay Nagar		Rented	1550	1550	1550	0	Pak ka	TwelveT o24	2000	114	Resi dential		Con stru cted	202 1-11-28	N/A	1550	4287M 12	01-001	-	20460	0%	2046	0	0	-	2046
9339	Dundaheada	Osi mo	N/A		Panc hshel Crossing Vijay Nagar		Self Occupied	1890	1890	0	1890	Pak ka	TwelveT o24	2005	115	Resi dential		Con stru cted	202 1-11-28	N/A	1890	4287M 12	01-002	-	24948	0%	2494.8	0	0	-	2494.8
9340	Dundaheada	Osi mo	N/A		Panc hshel Crossing Vijay Nagar		Self Occupied	1890	1890	0	1890	Pak ka	TwelveT o24	2005	116	Resi dential		Con stru cted	202 1-11-28	N/A	1890	4287M 12	01-003	-	24948	0%	2494.8	0	0	-	2494.8





ZONE-3, WARD-Dundaheada(27)

Sr. No	Mohalla_Name	Govt_Plot Id	Owner_Name	Father_Name & Husband_Name	Road Name	Mobile Number	Occupancy Status	Plot Area	Total Area On Ground	Total Rented Residential Builtup Area	Total Self Residential Builtup Area	House Type	Road Width	Construction Year	House Number	House Category	Rate Multiplier	Construction Status	Survey Start Date	Old Property Tax Id	Total Builtup Area	Gis Map Parcel Id	Property Label	Old Arv	New Arv	Arv Difference	Property Tax(10%)	Water Tax	Sewerage Tax	Old Tax	New Tax
9341	Dundaheada	Osi mo	N/A		Panchsheel Crossing Vijay Nagar		Self Occupied	1550	1550	0	1550	Pakka	TwelveT o24	2005	117	Residential		Constructed	2021-11-28	N/A	1550	4287M12	01-004	-	20460	0%	2046	0	0	-	2046
9342	Dundaheada	Osi mo	Ashok Kumar Mishra Rani ta Mishra	Sudama Mishra	Panchsheel Crossing Vijay Nagar Ghaziabad	9540608346	Self Occupied	1550	1550	0	1550	Pakka	TwelveT o24	2005	214	Residential		Constructed	2021-11-28	N/A	1550	4287M12	02-001	-	20460	0%	2046	0	0	-	2046

ZONE-3, WARD-Dundaheada(27)

Sr. No	Mohalla_Name	Govt_Plot_Id	Owner_Name	Father_Name & Husband_Name	Road Name	Mobile Number	Occupancy Status	Plot Area	Total Area On Ground	Total Rented Residential Builtup Area	Total Self Residential Builtup Area	House Type	Road Width	Construction Year	House Number	House Category	Rate Multiplier	Construction Status	Survey Start Date	Old Property Tax Id	Total Builtup Area	Gis_Map_Parcel_Id	Property Label	Old Arv	New Arv	Arv_Difference	Property Tax(10%)	Water Tax	Sewerage Tax	Old Tax	New Tax
9343	Dundaheada	Osi mo	N/A		Panchsheel Crossing Vijay Nagar		Rented	1890	1890	1890	0	Pakka	Twelve to 24	2005	215	Residential		Constructed	2021-11-28	N/A	1890	4287M12	02-002	-	28066.5	0%	2806.65	0	0	-	2806.7
9344	Dundaheada	Osi mo	Rupesh Sahi		Panchsheel Crossing Vijay Nagar		Rented	1550	1550	1550	0	Pakka	Twelve to 24	2005	216	Residential		Constructed	2021-11-28	N/A	1550	4287M12	02-003	-	23017.5	0%	2301.75	0	0	-	2301.8
9345	Dundaheada	Osi mo	N/A		Panchsheel Crossing Vijay Nagar		Self Occupied	1890	1890	0	1890	Pakka	Twelve to 24	2005	217	Residential		Constructed	2021-11-28	N/A	1890	4287M12	02-004	-	24948	0%	2494.8	0	0	-	2494.8





ZONE-3, WARD-Dundaheada(27)

Sr. No	Mohalla_Name	Govt_Plot_Id	Owner_Name	Father_Name & Husband_Name	Road Name	Mobile Number	Occupancy Status	Plot Area	Total Area On Ground	Total Rented Residential Builtup Area	Total Self Residential Builtup Area	House Type	Road Width	Construction Year	House Number	House Category	Rate Multiplier	Construction Status	Survey Start Date	Old Property Tax Id	Total Builtup Area	Gis_Map_Parcel_Id	Property Label	Old Arv	New Arv	Arv_Difference	Property Tax(10%)	Water Tax	Sewerage Tax	Old Tax	New Tax
9346	Dundaheada	Osi mo	Amit Bansal		Panchsheel Crossing Vijay Nagar		Rented	1550	1550	1550	0	Pakka	TwelveT o24	2000	314	Residential		Constructed	2021-11-28	N/A	1550	4287M12	03-001	-	20460	0%	2046	0	0	-	2046
9347	Dundaheada	Osi mo	Sumit Agarwal		Panchsheel Crossing Vijay Nagar		Rented	1890	1890	1890	0	Pakka	TwelveT o24	2005	315	Residential		Constructed	2021-11-28	N/A	1890	4287M12	03-002	-	28066.5	0%	2806.65	0	0	-	2806.7
9348	Dundaheada	Osi mo	Indra Deep Singh Khurana		Panchsheel Crossing Vijay Nagar Ghaziaba		Rented	1890	1890	1890	0	Pakka	TwelveT o24	2005	316	Residential		Constructed	2021-11-28	N/A	1890	4287M12	03-003	-	28066.5	0%	2806.65	0	0	-	2806.7





ZONE-3, WARD-Dundaheada(27)

Sr. No	Mohalla_Name	Govt_Plot Id	Owner_Name	Father_Name & Husband_Name	Road Name	Mobile Number	Occupancy Status	Plot Area	Total Area On Ground Floor	Total Rented Residential Builtup Area	Total Self Residential Builtup Area	House Type	Road Width	Construction Year	House Number	House Category	Rate Multiplier	Construction Status	Survey Start Date	Old Property Tax Id	Total Built Up Area	Gis_Map_Parcel_Id	Property Label	Old Arv	New Arv	Arv_Difference	Property Tax(10%)	Water Tax	Sewerage Tax	Old Tax	New Tax
9349	Dundaheada	Osi mo	Anand Gupta		Panchsheel Crossing Vijay Nagar		Rented	1550	1550	1550	0	Pakka	TwelveT o24	2000	317	Residential		Constructed	2021-11-28	N/A	1550	4287M12	03-004	-	20460	0%	2046	0	0	-	2046
9350	Dundaheada	Osi mo	Neelam Mishra	Piyush Mishra	Panchsheel Crossing Vijay Nagar	7355695650	Self Occupied	1550	1550	0	1550	Pakka	TwelveT o24	2005	414	Residential		Constructed	2021-11-28	N/A	1550	4287M12	04-001	-	20460	0%	2046	0	0	-	2046
9351	Dundaheada	Osi mo	Anurag Choudhary		Panchsheel Crossing Vijay Nagar		Rented	1890	1890	1890	0	Pakka	TwelveT o24	2005	415	Residential		Constructed	2021-11-28	N/A	1890	4287M12	04-002	-	28066.5	0%	2806.65	0	0	-	2806.7





ZONE-3, WARD-Dundaheada(27)

Sr. No	Mohalla_Name	Govt_Plot Id	Owner_Name	Father_Name & Husband_Name	Road Name	Mobile Number	Occupancy Status	Plot Area	Total Area On Ground	Total Rented Residential Builtup Area	Total Self Residential Builtup Area	House Type	Road Width	Construction Year	House Number	House Category	Rate Multiplier	Construction Status	Survey Start Date	Old Property Tax Id	Total Builtup Area	Gis_Map_Parcel_Id	Property Label	Old Arv	New Arv	Arv_Difference	Property Tax(10%)	Water Tax	Sewerage Tax	Old Tax	New Tax
9352	Dundaheada	Osi mo	N/A		Panchsheel Crossing Vijay Nagar		Rented	1550	1550	1550	0	Pakka	Twelve to 24	2005	416	Residential		Constructed	2021-11-28	N/A	1550	4287M12	04-003	-	23017.5	0%	2301.75	0	0	-	2301.8
9353	Dundaheada	Osi mo	Sachin Garg		Panchsheel Crossing Vijay Nagar		Rented	1890	1890	1890	0	Pakka	Twelve to 24	2000	417	Residential		Constructed	2021-11-28	N/A	1890	4287M12	04-004	-	24948	0%	2494.8	0	0	-	2494.8
9354	Dundaheada	Osi mo	N/A		Panchsheel Crossing Vijay Nagar		Self Occupied	1550	1550	0	1550	Pakka	Twelve to 24	2005	514	Residential		Constructed	2021-11-28	N/A	1550	4287M12	05-001	-	20460	0%	2046	0	0	-	2046





ZONE-3, WARD-Dundaheada(27)

Sr. No	Mohalla_Name	Govt_Plot Id	Owner_Name	Father_Name & Husband_Name	Road Name	Mobile Number	Occupancy Status	Plot Area	Total Area On Ground	Total Rented Residential Builtup Area	Total Self Residential Builtup Area	House Type	Road Width	Construction Year	House Number	House Category	Rate Multiplier	Construction Status	Survey Start Date	Old Property Tax Id	Total Built Up Area	Gis_Map Parcel Id	Property Label	Old Arv	New Arv	Arv_Difference	Property Tax(10%)	Water Tax	Sewerage Tax	Old Tax	New Tax
9355	Dundahera	Osi mo	Painki Das		Panchsheel Crossing Vijay Nagar		Rented	1890	1890	1890	0	Pakka	TwelveT o24	2005	515	Residential		Constructed	2021-11-28	N/A	1890	4287M12	05-002	-	28066.5	0%	2806.65	0	0	-	2806.7
9356	Dundahera	Osi mo	Jashmeen Jara t		Panchsheel Crossing Vijay Nagar		Rented	1550	1550	1550	0	Pakka	TwelveT o24	2005	516	Residential		Constructed	2021-11-28	N/A	1550	4287M12	05-003	-	23017.5	0%	2301.75	0	0	-	2301.8
9357	Dundahera	Osi mo	N/A		Panchsheel Crossing Vijay Nagar		Self Occupied	1890	1890	0	1890	Pakka	TwelveT o24	2005	517	Residential		Constructed	2021-11-28	N/A	1890	4287M12	05-004	-	24948	0%	2494.8	0	0	-	2494.8





ZONE-3, WARD-Dundaheada(27)

Sr. No	Mohalla_Name	Govt_Plot Id	Owner_Name	Father_Name & Husband_Name	Road Name	Mobile Number	Occupancy Status	Plot Area	Total Area On Ground	Total Rented Residential Builtup Area	Total Self Residential Builtup Area	House Type	Road Width	Construction Year	House Number	House Category	Rate Multiplier	Construction Status	Survey Start Date	Old Property Tax Id	Total Builtup Area	Gis_Map_Parcel_Id	Property Label	Old Arv	New Arv	Arv_Difference	Property Tax(10%)	Water Tax	Sewerage Tax	Old Tax	New Tax
9358	Dundaheada	Osi mo	Ashish Shukla		Panchsheel Crossing Vijay Nagar		Rented	1550	1550	1550	0	Pakka	Twelve to 24	2000	614	Residential		Constructed	2021-11-28	N/A	1550	4287M12	06-001	-	20460	0%	2046	0	0	-	2046
9359	Dundaheada	Osi mo	N/A		Panchsheel Crossing Vijay Nagar		Self Occupied	1890	1890	0	1890	Pakka	Twelve to 24	2005	615	Residential		Constructed	2021-11-28	N/A	1890	4287M12	06-002	-	24948	0%	2494.8	0	0	-	2494.8
9360	Dundaheada	Osi mo	Nikhil Jairath		Panchsheel Crossing Vijay Nagar		Rented	1550	1550	1550	0	Pakka	Twelve to 24	2005	616	Residential		Constructed	2021-11-28	N/A	1550	4287M12	06-003	-	23017.5	0%	2301.75	0	0	-	2301.8





ZONE-3, WARD-Dundaheada(27)

Sr. No	Mohalla_Name	Govt_Plot_Id	Owner_Name	Father_Name & Husband_Name	Road Name	Mobile Number	Occupancy Status	Plot Area	Total Area On Ground Floor	Total Rented Residential Builtup Area	Total Self Residential Builtup Area	House Type	Road Width	Construction Year	House Number	House Category	Rate Multiplier	Construction Status	Survey Start Date	Old Property Tax Id	Total Builtup Area	Gis_Map_Parcel_Id	Property Label	Old Arv	New Arv	Arv_Difference	Property Tax(10%)	Water Tax	Sewerage Tax	Old Tax	New Tax
9361	Dundaheada	Osi mo	N/A		Panchsheel Crossing Vijay Nagar		Self Occupied	1890	1890	0	1890	Pakka	TwelveT o24	2005	617	Residential		Constructed	2021-11-28	N/A	1890	4287M12	06-004	-	24948	0%	2494.8	0	0	-	2494.8
9362	Dundaheada	Osi mo	Navneet Kumar Jain And Akshay Kumar Jain	Vinsh Kumar	Panchsheel Crossing Vijay Nagar Ghaziabad	9650411965	Rented	1550	1550	1550	0	Pakka	TwelveT o24	2005	714	Residential		Constructed	2021-11-28	VN33251	1550	4287M12	07-001	20587	23017.5	12%	2301.75	0	0	2059	2301.8





ZONE-3, WARD-Dundaheada(27)

Sr. No	Mohalla_Name	Govt_Plot_Id	Owner_Name	Father_Name & Husband_Name	RoadName	Mobile_Number	Occupancy_Status	Plot_Area	Total_Area_On_Ground_Floor	Total_Rented_Residential_Builtup_Area	Total_Self_Residential_Builtup_Area	House_Type	Road_Width	Construction_Year	House_Number	House_Category	Rate_Multiplier	Construction_Status	Survey_Start_Date	Old_Property_Tax_Id	Total_Builtup_Area	Gis_Map_Parcel_Id	Property_Label	Old_Arv	New_Arv	Arv_Difference	Property_Tax(10%)	Water_Tax	Sewerage_Tax	Old_Tax	New_Tax
9363	Dundaheada	Osi mo	Sandeep Goyal		Panchsheel Crossing Vijay Nagar		Rented	1890	1890	1890	0	Pakka	TwelveT o24	2005	715	Residential		Constructed	2021-11-28	N/A	1890	4287M12	07-002	-	28066.5	0%	2806.65	0	0	-	2806.7
9364	Dundaheada	Osi mo	Saurabh	suresh chand tiwari	Panchsheel Crossing Vijay Nagar	9999831472	Self Occupied	1550	1550	0	1550	Pakka	TwelveT o24	2000	716	Residential		Constructed	2021-11-28	N/A	1550	4287M12	07-003	-	20460	0%	2046	0	0	-	2046
9365	Dundaheada	Osi mo	Vinod Kumar Agarwal & Anuj Vinod	madanlal Agarwal	Panchsheel Crossing Vijay Nagar Ghaziabad	9654128057	Self Occupied	1890	1890	0	1890	Pakka	TwelveT o24	2005	717	Residential		Constructed	2021-11-28	N/A	1890	4287M12	07-004	-	24948	0%	2494.8	0	0	-	2494.8





ZONE-3, WARD-Dundaheada(27)

Sr. No	Mohalla_Name	Govt_Plot Id	Owner_Name	Father_Name & Husband_Name	Road Name	Mobile Number	Occupancy Status	Plot Area	Total Area On Ground	Total Rented Residential Builtup Area	Total Self Residential Builtup Area	House Type	Road Width	Construction Year	House Number	House Category	Rate Multiplier	Construction Status	Survey Start Date	Old Property Tax Id	Total Builtup Area	Gis_Map_Parcel_Id	Property Label	Old Arv	New Arv	Arv_Difference	Property Tax(10%)	Water Tax	Sewerage Tax	Old Tax	New Tax
9366	Dundaheada	Osi mo	Sanju Kumari	Sumit Kumar	Panchsheel Crossing Vijay Nagar	9971120266	Self Occupied	1550	1550	0	1550	Pakka	TwelveT o24	2000	814	Residential		Constructed	2021-11-28	N/A	1550	4287M12	08-001	-	20460	0%	2046	0	0	-	2046
9367	Dundaheada	Osi mo	Himanshu	bharam Singh	Panchsheel Crossing Vijay Nagar	9899758867	Rented	1890	1890	1890	0	Pakka	TwelveT o24	2005	815	Residential		Constructed	2021-11-28	N/A	1890	4287M12	08-002	-	28066.5	0%	2806.65	0	0	-	2806.7
9368	Dundaheada	Osi mo	N/A		Panchsheel Crossing Vijay Nagar		Self Occupied	1550	1550	0	1550	Pakka	TwelveT o24	2005	816	Residential		Constructed	2021-11-28	N/A	1550	4287M12	08-003	-	20460	0%	2046	0	0	-	2046





ZONE-3, WARD-Dundaheada(27)

Sr. No	Mohalla_Name	Govt_Plot Id	Owner_Name	Father_Name & Husband_Name	Road Name	Mobile Number	Occupancy Status	Plot Area	Total Area On Ground	Total Rented Residential Builtup Area	Total Self Residential Builtup Area	House Type	Road Width	Construction Year	House Number	House Category	Rate Multiplier	Construction Status	Survey Start Date	Old Property Tax Id	Total Built Up Area	Gis_Map_Parcel_Id	Property Label	Old Arv	New Arv	Arv_Difference	Property Tax(10%)	Water Tax	Sewerage Tax	Old Tax	New Tax
9369	Dundaheada	Osi mo	N/A		Panchsheel Crossing Vijay Nagar		Self Occupied	1890	1890	0	1890	Pakka	TwelveT o24	2005	817	Residential		Constructed	2021-11-28	N/A	1890	4287M12	08-004	-	24948	0%	2494.8	0	0	-	2494.8
9370	Dundaheada	Osi mo	N/A		Panchsheel Crossing Vijay Nagar		Self Occupied	1550	1550	0	1550	Pakka	TwelveT o24	2005	914	Residential		Constructed	2021-11-28	N/A	1550	4287M12	09-001	-	20460	0%	2046	0	0	-	2046
9371	Dundaheada	Osi mo	Manoj Jain		Panchsheel Crossing Vijay Nagar		Rented	1890	1890	1890	0	Pakka	TwelveT o24	2000	915	Residential		Constructed	2021-11-28	N/A	1890	4287M12	09-002	-	24948	0%	2494.8	0	0	-	2494.8





ZONE-3, WARD-Dundaheada(27)

Sr. No	Mohalla_Name	Govt_Plot Id	Owner_Name	Father_Name & Husband_Name	Road Name	Mobile Number	Occupancy Status	Plot Area	Total Area On Ground Floor	Total Rented Residential Builtup Area	Total Self Residential Builtup Area	House Type	Road Width	Construction Year	House Number	House Category	Rate Multiplier	Construction Status	Survey Start Date	Old Property Tax Id	Total Builtup Area	Gis Map Parcel Id	Property Label	Old Arv	New Arv	Arv_Difference	Property Tax(10%)	Water Tax	Sewerage Tax	Old Tax	New Tax
9372	Dundaheada	Osi mo	Rajev Gupta	Pawan Kumar Gupta	Panchsheel Crossing Vijay Nagar Ghaziabad	8527313404	Self Occupied	1550	1550	0	1550	Pakka	Twelve to 24	2005	916	Residential		Constructed	2021-11-28	N/A	1550	4287M12	09-003	-	20460	0%	2046	0	0	-	2046
9373	Dundaheada	Osi mo	Nee Raj Garag Deepthi Garag	hari shankar Garag	Panchsheel Crossing Vijay Nagar Ghaziabad	9319256103	Self Occupied	1890	1890	0	1890	Pakka	Twelve to 24	2000	917	Residential		Constructed	2021-11-28	N/A	1890	4287M12	09-004	-	24948	0%	2494.8	0	0	-	2494.8
9374	Dundaheada	Osi mo	Vijay Goyal	o.p Goyal	Panchsheel Crossing Vijay Nagar		Self Occupied	1550	1550	0	1550	Pakka	Twelve to 24	2005	1014	Residential		Constructed	2021-11-28	N/A	1550	4287M12	10-001	-	20460	0%	2046	0	0	-	2046





ZONE-3, WARD-Dundaheada(27)

Sr. No	Mohalla_Name	Govt_Plot Id	Owner_Name	Father_Name & Husband_Name	Road Name	Mobile Number	Occupancy Status	Plot Area	Total Area On Ground Floor	Total Rented Residential Builtup Area	Total Self Residential Builtup Area	House Type	Road Width	Construction Year	House Number	House Category	Rate Multiplier	Construction Status	Survey Start Date	Old Property Tax Id	Total Built Up Area	Gis_Map_Parcel_Id	Property Label	Old Arv	New Arv	Arv_Difference	Property Tax(10%)	Water Tax	Sewerage Tax	Old Tax	New Tax
9375	Dundaheada	Osi mo	Shilpa Bhalala		Panchsheel Crossing Vijay Nagar		Self Occupied	1890	1890	0	1890	Pakka	Twelve to 24	2005	1015	Residential		Constructed	2021-11-28	N/A	1890	4287M12	10-002	-	24948	0%	2494.8	0	0	-	2494.8
9376	Dundaheada	Osi mo	N/A		Panchsheel Crossing Vijay Nagar		Self Occupied	1550	1550	0	1550	Pakka	Twelve to 24	2005	1016	Residential		Constructed	2021-11-28	N/A	1550	4287M12	10-003	-	20460	0%	2046	0	0	-	2046
9377	Dundaheada	Osi mo	Neelam Kumari	Sanjeev Kumar	Panchsheel Crossing Vijay Nagar	9910590200	Self Occupied	1890	1890	0	1890	Pakka	Twelve to 24	2005	1017	Residential		Constructed	2021-11-28	N/A	1890	4287M12	10-004	-	24948	0%	2494.8	0	0	-	2494.8





ZONE-3, WARD-Dundaheada(27)

Sr. No	Mohalla_Name	Govt_Plot Id	Owner_Name	Father_Name & Husband_Name	Road Name	Mobile Number	Occupancy Status	Plot Area	Total Area On Ground Floor	Total Rented Residential Builtup Area	Total Self Residential Builtup Area	House Type	Road Width	Construction Year	House Number	House Category	Rate Multiplier	Construction Status	Survey Start Date	Old Property Tax Id	Total Built Up Area	Gis_Map_Parcel_Id	Property Label	Old Arv	New Arv	Arv_Difference	Property Tax(10%)	Water Tax	Sewerage Tax	Old Tax	New Tax
9378	Dundaheada	Osi mo	Anuradha Gupta	Hiteendra Prasad	Panchsheel Crossing Vijay Nagar	9818127241	Self Occupied	1550	1550	0	1550	Pakka	TwelveT o24	2005	1114	Residential		Constructed	2021-11-28	N/A	1550	4287M12	11-001	-	20460	0%	2046	0	0	-	2046
9379	Dundaheada	Osi mo	N/A		Panchsheel Crossing Vijay Nagar		Self Occupied	1890	1890	0	1890	Pakka	TwelveT o24	2005	1115	Residential		Constructed	2021-11-28	N/A	1890	4287M12	11-002	-	24948	0%	2494.8	0	0	-	2494.8
9380	Dundaheada	Osi mo	N/A		Panchsheel Crossing Vijay Nagar		Self Occupied	1550	1550	0	1550	Pakka	TwelveT o24	2005	1116	Residential		Constructed	2021-11-28	N/A	1550	4287M12	11-003	-	20460	0%	2046	0	0	-	2046

ZONE-3, WARD-Dundaheada(27)

Sr. No	Mohalla_Name	Govt_Plot Id	Owner_Name	Father_Name & Husband_Name	Road Name	Mobile Number	Occupancy Status	Plot Area	Total Area On Ground Floor	Total Rented Residential Builtup Area	Total Self Residential Builtup Area	House Type	Road Width	Construction Year	House Number	House Category	Rate Multiplier	Construction Status	Survey Start Date	Old Property Tax Id	Total Built Up Area	Gis Map Parcel Id	Property Label	Old Arv	New Arv	Arv Difference	Property Tax(10%)	Water Tax	Sewerage Tax	Old Tax	New Tax
9381	Dundaheada	Osi mo	Vivek Saxena Amrata Saxena	vijaykumar saxena	Panchsheel Crossing Vijay Nagar Ghaziabad	9871313528	Self Occupied	1890	1890	0	1890	Pakka	Twelve to 24	2005	1117	Residential		Constructed	2021-11-28	N/A	1890	4287M12	11-004	-	24948	0%	2494.8	0	0	-	2494.8
9382	Dundaheada	Osi mo	N/A		Panchsheel Crossing Vijay Nagar		Self Occupied	1550	1550	0	1550	Pakka	Twelve to 24	2005	1214	Residential		Constructed	2021-11-28	N/A	1550	4287M12	12-001	-	20460	0%	2046	0	0	-	2046
9383	Dundaheada	Osi mo	N/A		Panchsheel Crossing Vijay Nagar		Self Occupied	1890	1890	0	1890	Pakka	Twelve to 24	2005	1215	Residential		Constructed	2021-11-28	N/A	1890	4287M12	12-002	-	24948	0%	2494.8	0	0	-	2494.8





ZONE-3, WARD-Dundaheada(27)

Sr. No	Mohalla_Name	Govt_Plot Id	Owner_Name	Father_Name & Husband_Name	Road Name	Mobile Number	Occupancy Status	Plot Area	Total Area On Ground	Total Rented Residential Builtup Area	Total Self Residential Builtup Area	House Type	Road Width	Construction Year	House Number	House Category	Rate Multiplier	Construction Status	Survey Start Date	Old Property Tax Id	Total Builtup Area	Gis_Map_Parcels_Id	Property Label	Old Arv	New Arv	Arv_Difference	Property Tax(10%)	Water Tax	Sewerage Tax	Old Tax	New Tax
9384	Dundaheada	Osi mo	Pratik Jaiswal	Anoop Kumar Jaiswal	Panchsheel Crossing Vijay Nagar Ghaz	9650333133	Self Occupied	1550	1550	0	1550	Pakka	Twelve 24	2005	1216	Residential		Constructed	2021-11-28	N/A	1550	4287M12	12-003	-	20460	0%	2046	0	0	-	2046
9385	Dundaheada	Osi mo	Navakumar Haldar	subodh Haldar	Panchsheel Crossing Vijay Nagar	9983078090	Self Occupied	1890	1890	0	1890	Pakka	Twelve 24	2005	1217	Residential		Constructed	2021-11-28	N/A	1890	4287M12	12-004	-	24948	0%	2494.8	0	0	-	2494.8
9386	Dundaheada	Osi mo	Upeendra Kumar Singh	Vishnu Singh	Panchsheel Crossing Vijay Nagar Ghaz	9871103816	Self Occupied	1550	1550	0	1550	Pakka	Twelve 24	2005	1314	Residential		Constructed	2021-11-28	N/A	1550	4287M12	13-001	-	20460	0%	2046	0	0	-	2046





ZONE-3, WARD-Dundaheada(27)

Sr. No	Mohalla_Name	Govt_Plot Id	Owner_Name	Father_Name & Husband_Name	Road Name	Mobile Number	Occupancy Status	Plot Area	Total Area On Ground Floor	Total Rented Residential Builtup Area	Total Self Residential Builtup Area	House Type	Road Width	Construction Year	House Number	House Category	Rate Multiplier	Construction Status	Survey Start Date	Old Property Tax Id	Total Built Up Area	Gis_Map_Parcel_Id	Property Label	Old Arv	New Arv	Arv_Difference	Property Tax(10%)	Water Tax	Sewerage Tax	Old Tax	New Tax
9387	Dundaheada	Osi mo	Savita Biala	D.K Biala	Panchsheel Crossing Vijay Nagar	9711245030	Self Occupied	1890	1890	0	1890	Pakka	TwelveT o24	2000	1315	Residential		Constructed	2021-11-28	N/A	1890	4287M12	13-002	-	24948	0%	2494.8	0	0	-	2494.8
9388	Dundaheada	Osi mo	Prashant Sharma	Vinod Kumar Sharma	Panchsheel Crossing Vijay Nagar	9810361549	Self Occupied	1550	1550	0	1550	Pakka	TwelveT o24	2000	1316	Residential		Constructed	2021-11-28	N/A	1550	4287M12	13-003	-	20460	0%	2046	0	0	-	2046
9389	Dundaheada	Osi mo	Zamir Ahmed Khan	Habib Ahmed Khan	Panchsheel Crossing Vijay Nagar	9990940839	Self Occupied	1890	1890	0	1890	Pakka	TwelveT o24	2005	1317	Residential		Constructed	2021-11-28	N/A	1890	4287M12	13-004	-	24948	0%	2494.8	0	0	-	2494.8





ZONE-3, WARD-Dundaheada(27)

Sr. No	Mohalla_Name	Govt_Plot_Id	Owner_Name	Father_Name & Husband_Name	Road Name	Mobile Number	Occupancy Status	Plot Area	Total Area On Ground Floor	Total Rented Residential Builtup Area	Total Self Residential Builtup Area	House Type	Road Width	Construction Year	House Number	House Category	Rate Multiplier	Construction Status	Survey Start Date	Old Property Tax Id	Total Built Up Area	Gis_Map_Parcel_Id	Property Label	Old Arv	New Arv	Arv_Difference	Property Tax(10%)	Water Tax	Sewerage Tax	Old Tax	New Tax
9390	Dundaheada	Osi mo	N/A		Panchsheel Crossing Vijay Nagar		Self Occupied	1550	1550	0	1550	Pakka	Twelve to 24	2005	1414	Residential		Constructed	2021-11-28	N/A	1550	4287M12	14-001	-	20460	0%	2046	0	0	-	2046
9391	Dundaheada	Osi mo	Rahul Goyal		Panchsheel Crossing Vijay Nagar		Rented	1890	1890	1890	0	Pakka	Twelve to 24	2005	1415	Residential		Constructed	2021-11-28	N/A	1890	4287M12	14-002	-	28066.5	0%	2806.65	0	0	-	2806.7
9392	Dundaheada	Osi mo	N/A		Panchsheel Crossing Vijay Nagar		Self Occupied	1550	1550	0	1550	Pakka	Twelve to 24	2005	1416	Residential		Constructed	2021-11-28	N/A	1550	4287M12	14-003	-	20460	0%	2046	0	0	-	2046

ZONE-3, WARD-Dundaheada(27)

Sr. No	Mohalla_Name	Govt_Plot Id	Owner_Name	Father_Name & Husband_Name	Road Name	Mobile Number	Occupancy Status	Plot Area	Total Area On Ground	Total Rented Residential Builtup Area	Total Self Residential Builtup Area	House Type	Road Width	Construction Year	House Number	House Category	Rate Multiplier	Construction Status	Survey Start Date	Old Property Tax Id	Total Builtup Area	Gis Map Parcel Id	Property Label	Old Arv	New Arv	Arv Difference	Property Tax(10%)	Water Tax	Sewerage Tax	Old Tax	New Tax
9393	Dundaheada	Osi mo	Dhiraj Sharma	maheshchandsharma	Panchsheel Crossing Vijay Nagar Ghaz		Self Occupied	1890	1890	0	1890	Pakka	TwelveT o24	2005	1417	Residential		Constructed	2021-11-28	N/A	1890	4287M12	14-004	-	24948	0%	2494.8	0	0	-	2494.8
9394	Dundaheada	Osi mo	N/A		Panchsheel Crossing Vijay Nagar		Self Occupied	1550	1550	0	1550	Pakka	TwelveT o24	2000	1514	Residential		Constructed	2021-11-28	N/A	1550	4287M12	15-001	-	20460	0%	2046	0	0	-	2046
9395	Dundaheada	Osi mo	Shruti Mittal	Praveen Prabhakar	Panchsheel Crossing Vijay Nagar	9999973450	Self Occupied	1890	1890	0	1890	Pakka	TwelveT o24	2005	1515	Residential		Constructed	2021-11-28	N/A	1890	4287M12	15-002	-	24948	0%	2494.8	0	0	-	2494.8





ZONE-3, WARD-Dundaheada(27)

Sr. No	Mohalla_Name	Govt_Plot Id	Owner_Name	Father_Name & Husband_Name	Road Name	Mobile Number	Occupancy Status	Plot Area	Total Area On Ground	Total Rented Residential Builtup Area	Total Self Residential Builtup Area	House Type	Road Width	Construction Year	House Number	House Category	Rate Multiplier	Construction Status	Survey Start Date	Old Property Tax Id	Total Built Up Area	Gis_Map Parcel Id	Property Label	Old Arv	New Arv	Arv_Difference	Property Tax(10%)	Water Tax	Sewerage Tax	Old Tax	New Tax
9396	Dundaheada	Osi mo	N/A		Panchsheel Crossing Vijay Nagar		Self Occupied	1550	1550	0	1550	Pakka	Twelve to 24	2005	1516	Residential		Constructed	2021-11-28	N/A	1550	4287M12	15-003	-	20460	0%	2046	0	0	-	2046
9397	Dundaheada	Osi mo	N/A		Panchsheel Crossing Vijay Nagar		Self Occupied	1890	1890	0	1890	Pakka	Twelve to 24	2005	1517	Residential		Constructed	2021-11-28	N/A	1890	4287M12	15-004	-	24948	0%	2494.8	0	0	-	2494.8
9398	Dundaheada	Osi mo	Nee raj Gautam	dp Singh	Panchsheel Crossing Vijay Nagar	9873120092	Self Occupied	1550	1550	0	1550	Pakka	Twelve to 24	2005	1614	Residential		Constructed	2021-11-28	N/A	1550	4287M12	16-001	-	20460	0%	2046	0	0	-	2046





ZONE-3, WARD-Dundaheada(27)

Sr. No	Mohalla_Name	Govt_Plot Id	Owner_Name	Father_Name & Husband_Name	Road Name	Mobile Number	Occupancy Status	Plot Area	Total Area On Ground	Total Rented Residential Builtup Area	Total Self Residential Builtup Area	House Type	Road Width	Construction Year	House Number	House Category	Rate Multiplier	Construction Status	Survey Start Date	Old Property Tax Id	Total Built Up Area	Gis_Map_Parcel_Id	Property Label	Old Arv	New Arv	Arv_Difference	Property Tax(10%)	Water Tax	Sewerage Tax	Old Tax	New Tax
9399	Dundaheada	Osi mo	Rakesh Jha		Panchsheel Crossing Vijay Nagar		Rented	1890	1890	1890	0	Pakka	Twelve to 24	2005	1615	Residential		Constructed	2021-11-28	N/A	1890	4287M12	16-002	-	28066.5	0%	2806.65	0	0	-	2806.7
9400	Dundaheada	Osi mo	Kamlesh Kumar		Panchsheel Crossing Vijay Nagar		Rented	1550	1550	1550	0	Pakka	Twelve to 24	2005	1616	Residential		Constructed	2021-11-28	N/A	1550	4287M12	16-003	-	23017.5	0%	2301.75	0	0	-	2301.8
9401	Dundaheada	Osi mo	Ejash Shahn	m.b	Panchsheel Crossing Vijay Nagar	9873299083	Self Occupied	1790	1790	0	1790	Pakka	Twelve to 24	2005	1617	Residential		Constructed	2021-11-28	N/A	1790	4287M12	16-004	-	23628	0%	2362.8	0	0	-	2362.8





ZONE-3, WARD-Dundaheada(27)

Sr. No	Mohalla_Name	Govt_Plot_Id	Owner_Name	Father_Name & Husband_Name	Road Name	Mobile Number	Occupancy Status	Plot Area	Total Area On Ground Floor	Total Rented Residential Builtup Area	Total Self Residential Builtup Area	House Type	Road Width	Construction Year	House Number	House Category	Rate Multiplier	Construction Status	Survey Start Date	Old Property Tax Id	Total Built Up Area	Gis_Map_Parcel_Id	Property Label	Old Arv	New Arv	Arv_Difference	Property Tax(10%)	Water Tax	Sewerage Tax	Old Tax	New Tax
9402	Dundaheada	Osi mo	Mukund Kumar		Panchsheel Crossing Vijay Nagar	9755830310	Rented	1550	1550	1550	0	Pakka	TwelveT o24	2005	1714	Residential		Constructed	2021-11-28	N/A	1550	4287M12	17-001	-	23017.5	0%	2301.75	0	0	-	2301.8
9403	Dundaheada	Osi mo	N/A		Panchsheel Crossing Vijay Nagar		Rented	1890	1890	1890	0	Pakka	TwelveT o24	2000	1715	Residential		Constructed	2021-11-28	N/A	1890	4287M12	17-002	-	24948	0%	2494.8	0	0	-	2494.8
9404	Dundaheada	Osi mo	N/A		Panchsheel Crossing Vijay Nagar		Self Occupied	1550	1550	0	1550	Pakka	TwelveT o24	2005	1716	Residential		Constructed	2021-11-28	N/A	1550	4287M12	17-003	-	20460	0%	2046	0	0	-	2046





ZONE-3, WARD-Dundaheada(27)

Sr. No	Mohalla_Name	Govt_Plot Id	Owner_Name	Father_Name & Husband_Name	Road Name	Mobile Number	Occupancy Status	Plot Area	Total Area On Ground Floor	Total Rented Residential Builtup Area	Total Self Residential Builtup Area	House Type	Road Width	Construction Year	House Number	House Category	Rate Multiplier	Construction Status	Survey Start Date	Old Property Tax Id	Total Built Up Area	Gis_Map_Parcel_Id	Property Label	Old Arv	New Arv	Arv_Difference	Property Tax(10%)	Water Tax	Sewerage Tax	Old Tax	New Tax
9405	Dundaheada	Osi mo	N/A		Panchsheel Crossing Vijay Nagar		Self Occupied	1890	1890	0	1890	Pakka	TwelveT o24	2005	1717	Residential		Constructed	2021-11-28	N/A	1890	4287M12	17-004	-	24948	0%	2494.8	0	0	-	2494.8
9406	Dundaheada	Osi mo	Tushar	sanjay	Panchsheel Crossing Vijay Nagar	7557643044	Self Occupied	1550	1550	0	1550	Pakka	TwelveT o24	2005	1814	Residential		Constructed	2021-11-28	N/A	1550	4287M12	18-001	-	20460	0%	2046	0	0	-	2046
9407	Dundaheada	Osi mo	Tushar	sanjay Gar g	Panchsheel Crossing Vijay Nagar	7557643044	Self Occupied	1890	1890	0	1890	Pakka	TwelveT o24	2005	1815	Residential		Constructed	2021-11-28	N/A	1890	4287M12	18-002	-	24948	0%	2494.8	0	0	-	2494.8





ZONE-3, WARD-Dundaheada(27)

Sr. No	Mohalla_Name	Govt_Plot Id	Owner_Name	Father_Name & Husband_Name	Road Name	Mobile Number	Occupancy Status	Plot Area	Total Area On Ground Floor	Total Rented Residential Builtup Area	Total Self Residential Builtup Area	House Type	Road Width	Construction Year	House Number	House Category	Rate Multiplier	Construction Status	Survey Start Date	Old Property Tax Id	Total Built Up Area	Gis_Map Parcel Id	Property Label	Old Arv	New Arv	Arv_Difference	Property Tax(10%)	Water Tax	Sewerage Tax	Old Tax	New Tax
9408	Dundaheada	Osi mo	N/A		Panchsheel Crossing Vijay Nagar		Self Occupied	1550	1550	0	1550	Pakka	Twelve to 24	2005	1816	Residential		Constructed	2021-11-28	N/A	1550	4287M12	18-003	-	20460	0%	2046	0	0	-	2046
9409	Dundaheada	Osi mo	N/A		Panchsheel Crossing Vijay Nagar		Rented	1890	1890	1890	0	Pakka	Twelve to 24	2005	1817	Residential		Constructed	2021-11-28	N/A	1890	4287M12	18-004	-	28066.5	0%	2806.65	0	0	-	2806.7
9410	Dundaheada	Siana	N/A		Panchsheel Crossing Vijay Nagar		Self Occupied	1230	1230	0	1230	Pakka	Twelve to 24	2005	9	Residential		Constructed	2021-11-28	N/A	1230	4287M13	00-001	-	16236	0%	1623.6	0	0	-	1623.6





ZONE-3, WARD-Dundaheada(27)

Sr. No	Mohalla_Name	Govt_Plot Id	Owner_Name	Father_Name & Husband_Name	Road Name	Mobile Number	Occupancy Status	Plot Area	Total Area On Ground	Total Rented Residential Builtup Area	Total Self Residential Builtup Area	House Type	Road Width	Construction Year	House Number	House Category	Rate Multiplier	Construction Status	Survey Start Date	Old Property Tax Id	Total Builtup Area	Gis_Map_Parcel_Id	Property Label	Old Arv	New Arv	Arv_Difference	Property Tax(10%)	Water Tax	Sewerage Tax	Old Tax	New Tax
9411	Dundaheada	siana	N/A		Panchsheel Crossing Vijay Nagar		Self Occupied	1230	1230	0	1230	Pakka	TwelveT o24	2005	10	Residential		Constructed	2021-11-28	N/A	1230	4287M13	00-002	-	16236	0%	1623.6	0	0	-	1623.6
9412	Dundaheada	siana	N/A		Panchsheel Crossing Vijay Nagar		Self Occupied	1230	1230	0	1230	Pakka	TwelveT o24	2005	11	Residential		Constructed	2021-11-28	N/A	1230	4287M13	00-003	-	16236	0%	1623.6	0	0	-	1623.6
9413	Dundaheada	siana	Abhishek Kansal	Anshu Malikanal	Panchsheel Crossing Vijay Nagar	8588076276	Self Occupied	1230	1230	0	1230	Pakka	TwelveT o24	2005	12	Residential		Constructed	2021-11-28	N/A	1230	4287M13	00-004	-	16236	0%	1623.6	0	0	-	1623.6





ZONE-3, WARD-Dundaheada(27)

Sr. No	Mohalla_Name	Govt_Plot Id	Owner_Name	Father_Name & Husband_Name	Road Name	Mobile Number	Occupancy Status	Plot Area	Total Area_On_Ground_Floor	Total Rented_Residential_Builtup_Area	Total_Self_Residential_Builtup_Area	House_Type	Road_Width	Construction_Year	House_Number	House_Category	Rate_Multiplier	Construction_Status	Survey_Start_Date	Old_Property_Tax_Id	Total_Built_Up_Area	Gis_Map_Parcel_Id	Property_Label	Old_Arv	New_Arv	Arv_Difference	Property Tax(10%)	Water_Tax	Sewerage_Tax	Old_Tax	New_Tax
9414	Dundaheada	siana	N/A		Panchsheel Crossing Vijay Nagar		Self Occupied	1230	1230	0	1230	Pakka	TwelveT o24	2005	109	Residential		Constructed	2021-11-28	N/A	1230	4287M13	01-001	-	16236	0%	1623.6	0	0	-	1623.6
9415	Dundaheada	siana	N/A		Panchsheel Crossing Vijay Nagar		Self Occupied	1230	1230	0	1230	Pakka	TwelveT o24	2005	110	Residential		Constructed	2021-11-28	N/A	1230	4287M13	01-002	-	16236	0%	1623.6	0	0	-	1623.6
9416	Dundaheada	siana	N/A		Panchsheel Crossing Vijay Nagar		Self Occupied	1230	1230	0	1230	Pakka	TwelveT o24	2005	111	Residential		Constructed	2021-11-28	N/A	1230	4287M13	01-003	-	16236	0%	1623.6	0	0	-	1623.6

ZONE-3, WARD-Dundaheada(27)

Sr. No	Mohalla_Name	Govt_Plot_Id	Owner_Name	Father_Name & Husband_Name	Road Name	Mobile Number	Occupancy Status	Plot Area	Total Area On Ground	Total Rented Residential Builtup Area	Total Self Residential Builtup Area	House Type	Road Width	Construction Year	House Number	House Category	Rate Multiplier	Construction Status	Survey Start Date	Old Property Tax Id	Total Builtup Area	Gis_Map_Parcel_Id	Property Label	Old Arv	New Arv	Arv_Difference	Property Tax(10%)	Water Tax	Sewerage Tax	Old Tax	New Tax
9417	Dundaheada	siana	N/A		Panchsheel Crossing Vijay Nagar		Self Occupied	1230	1230	0	1230	Pakka	TwelveT o24	2005	112	Residential		Constructed	2021-11-28	N/A	1230	4287M13	01-004	-	16236	0%	1623.6	0	0	-	1623.6
9418	Dundaheada	siana	N/A		Panchsheel Crossing Vijay Nagar		Self Occupied	1230	1230	0	1230	Pakka	TwelveT o24	2005	209	Residential		Constructed	2021-11-28	N/A	1230	4287M13	02-001	-	16236	0%	1623.6	0	0	-	1623.6
9419	Dundaheada	siana	N/A		Panchsheel Crossing Vijay Nagar		Self Occupied	1230	1230	0	1230	Pakka	TwelveT o24	2005	210	Residential		Constructed	2021-11-28	N/A	1230	4287M13	02-002	-	16236	0%	1623.6	0	0	-	1623.6





ZONE-3, WARD-Dundaheada(27)

Sr. No	Mohalla_Name	Govt_Plot Id	Owner_Name	Father_Name & Husband_Name	Road Name	Mobile Number	Occupancy Status	Plot Area	Total Area On Ground	Total Rented Residential Builtup Area	Total Self Residential Builtup Area	House Type	Road Width	Construction Year	House Number	House Category	Rate Multiplier	Construction Status	Survey Start Date	Old Property Tax Id	Total Builtup Area	Gis_Map_Parcels_Id	Property Label	Old Arv	New Arv	Arv_Difference	Property Tax(10%)	Water Tax	Sewerage Tax	Old Tax	New Tax
9420	Dundaheada	siana	N/A		Panchsheel Crossing Vijay Nagar		Self Occupied	1230	1230	0	1230	Pakka	TwelveT o24	2005	211	Residential		Constructed	2021-11-28	N/A	1230	4287M13	02-003	-	16236	0%	1623.6	0	0	-	1623.6
9421	Dundaheada	siana	Shiv Kumar	bhagwati prasadsarma	Panchsheel Crossing Vijay Nagar Ghaziaba	9818123952	Self Occupied	1230	1230	0	1230	Pakka	TwelveT o24	2005	212	Residential		Constructed	2021-11-28	N/A	1230	4287M13	02-004	-	16236	0%	1623.6	0	0	-	1623.6
9422	Dundaheada	siana	N/A		Panchsheel Crossing Vijay Nagar		Self Occupied	1230	1230	0	1230	Pakka	TwelveT o24	2005	309	Residential		Constructed	2021-11-28	N/A	1230	4287M13	03-001	-	16236	0%	1623.6	0	0	-	1623.6





ZONE-3, WARD-Dundaheada(27)

Sr. No	Mohalla_Name	Govt_Plot Id	Owner_Name	Father_Name & Husband_Name	Road Name	Mobile Number	Occupancy Status	Plot Area	Total Area On Ground	Total Rented Residential Builtup Area	Total Self Residential Builtup Area	House Type	Road Width	Construction Year	House Number	House Category	Rate Multiplier	Construction Status	Survey Start Date	Old Property Tax Id	Total Builtup Area	Gis_Map_Parcel_Id	Property Label	Old Arv	New Arv	Arv_Difference	Property Tax(10%)	Water Tax	Sewerage Tax	Old Tax	New Tax
9423	Dundaheada	siana	Sakti Srivastava		Panchsheel Crossing Vijay Nagar		Rented	1230	1230	1230	0	Pakka	TwelveT o24	2005	310	Residential		Constructed	2021-11-28	N/A	1230	4287M13	03-002	-	18265.5	0%	1826.55	0	0	-	1826.6
9424	Dundaheada	siana	N/A		Panchsheel Crossing Vijay Nagar		Self Occupied	1230	1230	0	1230	Pakka	TwelveT o24	2005	311	Residential		Constructed	2021-11-28	N/A	1230	4287M13	03-003	-	16236	0%	1623.6	0	0	-	1623.6
9425	Dundaheada	siana	Jai Kumar	Raj Kumar	Panchsheel Crossing Vijay Nagar	8860617471	Self Occupied	1230	1230	0	1230	Pakka	TwelveT o24	2005	312	Residential		Constructed	2021-11-28	N/A	1230	4287M13	03-004	-	16236	0%	1623.6	0	0	-	1623.6

ZONE-3, WARD-Dundaheada(27)

Sr. No	Mohalla_Name	Govt_Plot_Id	Owner_Name	Father_Name & Husband_Name	Road Name	Mobile Number	Occupancy Status	Plot Area	Total Area On Ground Floor	Total Rented Residential Builtup Area	Total Self Residential Builtup Area	House Type	Road Width	Construction Year	House Number	House Category	Rate Multiplier	Construction Status	Survey Start Date	Old Property Tax Id	Total Builtup Area	Gis_Map_Parcel_Id	Property Label	Old Arv	New Arv	Arv_Difference	Property Tax(10%)	Water Tax	Sewerage Tax	Old Tax	New Tax
9426	Dundaheada	siana	Kamla Kar Garg	G.N	Panchsheel Crossing Vijay Nagar	9910411595	Self Occupied	1230	1230	0	1230	Pakka	TwelveT o24	2005	409	Residential		Constructed	2021-11-28	N/A	1230	4287M13	04-001	-	16236	0%	1623.6	0	0	-	1623.6
9427	Dundaheada	siana	Diyanshu Agarwal Ritu Gupta	Rakesh Gupta	Panchsheel Crossing Vijay Nagar Ghaziabad	8439562381	Self Occupied	1230	1230	0	1230	Pakka	TwelveT o24	2005	410	Residential		Constructed	2021-11-28	N/A	1230	4287M13	04-002	-	16236	0%	1623.6	0	0	-	1623.6





ZONE-3, WARD-Dundaheada(27)

Sr. No	Mohalla_Name	Govt_Plot Id	Owner_Name	Father_Name & Husband_Name	Road Name	Mobile Number	Occupancy Status	Plot Area	Total Area On Ground Floor	Total Rented Residential Builtup Area	Total Self Residential Builtup Area	House Type	Road Width	Construction Year	House Number	House Category	Rate Multiplier	Construction Status	Survey Start Date	Old Property Tax Id	Total Builtup Area	Gis_Map_Parcels_Id	Property Label	Old Arv	New Arv	Arv_Difference	Property Tax(10%)	Water Tax	Sewerage Tax	Old Tax	New Tax
9428	Dundaheada	siana	Pankaj Kumar Srivastava	kris hahmohanal	Panchsheel Crossing Vijay Nagar Ghaziaba	9810863704	Self Occupied	1230	1230	0	1230	Pakka	TwelveT o24	2005	411	Residential		Constructed	2021-11-28	N/A	1230	4287M13	04-003	-	16236	0%	1623.6	0	0	-	1623.6
9429	Dundaheada	siana	Nalin Saxena	Shivangi	Panchsheel Crossing Vijay Nagar		Self Occupied	1230	1230	0	1230	Pakka	TwelveT o24	2005	414	Residential		Constructed	2021-11-28	N/A	1230	4287M13	04-004	-	16236	0%	1623.6	0	0	-	1623.6
9430	Dundaheada	siana	Nishant	Praharanchal	Panchsheel Crossing Vijay Nagar	9891580101	Self Occupied	1230	1230	0	1230	Pakka	TwelveT o24	2005	509	Residential		Constructed	2021-11-28	N/A	1230	4287M13	05-001	-	16236	0%	1623.6	0	0	-	1623.6





ZONE-3, WARD-Dundaheada(27)

Sr. No	Mohalla_Name	Govt_Plot Id	Owner_Name	Father_Name & Husband_Name	Road Name	Mobile Number	Occupancy Status	Plot Area	Total Area On Ground	Total Rented Residential Builtup Area	Total Self Residential Builtup Area	House Type	Road Width	Construction Year	House Number	House Category	Rate Multiplier	Construction Status	Survey Start Date	Old Property Tax Id	Total Built Up Area	Gis_Map Parcel Id	Property Label	Old Arv	New Arv	Arv_Difference	Property Tax(10%)	Water Tax	Sewerage Tax	Old Tax	New Tax
9431	Dundaheada	siana	Nishant Garg		Panchsheel Crossing Vijay Nagar		Rented	1230	1230	1230	0	Pakka	TwelveT o24	2005	510	Residential		Constructed	2021-11-28	N/A	1230	4287M13	05-002	-	18265.5	0%	1826.55	0	0	-	1826.6
9432	Dundaheada	siana	N/A		Panchsheel Crossing Vijay Nagar		Self Occupied	1230	1230	0	1230	Pakka	TwelveT o24	2005	511	Residential		Constructed	2021-11-28	N/A	1230	4287M13	05-003	-	16236	0%	1623.6	0	0	-	1623.6
9433	Dundaheada	siana	N/A		Panchsheel Crossing Vijay Nagar		Rented	1230	1230	1230	0	Pakka	TwelveT o24	2005	512	Residential		Constructed	2021-11-28	N/A	1230	4287M13	05-004	-	18265.5	0%	1826.55	0	0	-	1826.6





ZONE-3, WARD-Dundaheada(27)

Sr. No	Mohalla_Name	Govt_Plot_Id	Owner_Name	Father_Name & Husband_Name	Road Name	Mobile Number	Occupancy Status	Plot Area	Total Area On Ground	Total Rented Residential Builtup Area	Total Self Residential Builtup Area	House Type	Road Width	Construction Year	House Number	House Category	Rate Multiplier	Construction Status	Survey Start Date	Old Property Tax Id	Total Builtup Area	Gis_Map_Parcel_Id	Property Label	Old Arv	New Arv	Arv_Difference	Property Tax(10%)	Water Tax	Sewerage Tax	Old Tax	New Tax
9434	Dundaheada	siana	N/A		Panchsheel Crossing Vijay Nagar		Self Occupied	1230	1230	0	1230	Pakka	TwelveT o24	2005	609	Residential		Constructed	2021-11-28	N/A	1230	4287M13	06-001	-	16236	0%	1623.6	0	0	-	1623.6
9435	Dundaheada	siana	Alok Tiwari		Panchsheel Crossing Vijay Nagar		Self Occupied	1230	1230	0	1230	Pakka	TwelveT o24	2005	610	Residential		Constructed	2021-11-28	N/A	1230	4287M13	06-002	-	16236	0%	1623.6	0	0	-	1623.6
9436	Dundaheada	siana	Ajay Kumar	jagdish prasad	Panchsheel Crossing Vijay Nagar	9811388792	Self Occupied	1230	1230	0	1230	Pakka	TwelveT o24	2005	611	Residential		Constructed	2021-11-28	N/A	1230	4287M13	06-003	-	16236	0%	1623.6	0	0	-	1623.6





ZONE-3, WARD-Dundaheada(27)

Sr. No	Mohalla_Name	Govt_Plot Id	Owner_Name	Father_Name & Husband_Name	Road Name	Mobile Number	Occupancy Status	Plot Area	Total Area On Ground	Total Rented Residential Builtup Area	Total Self Residential Builtup Area	House Type	Road Width	Construction Year	House Number	House Category	Rate Multiplier	Construction Status	Survey Start Date	Old Property Tax Id	Total Builtup Area	Gis Map Parcel Id	Property Label	Old Arv	New Arv	Arv Difference	Property Tax(10%)	Water Tax	Sewerage Tax	Old Tax	New Tax
9437	Dundaheada	siana	Ant Srivastava	dine sh Bihari Srivastava	Panchsheel Crossing Vijay Nagar Ghaz	9911764709	Self Occupied	1230	1230	0	1230	Pakka	TwelveT o24	2005	612	Residential		Constructed	2021-11-28	N/A	1230	4287M13	06-004	-	16236	0%	1623.6	0	0	-	1623.6
9438	Dundaheada	siana	N/A		Panchsheel Crossing Vijay Nagar		Self Occupied	1230	1230	0	1230	Pakka	TwelveT o24	2005	709	Residential		Constructed	2021-11-28	N/A	1230	4287M13	07-001	-	16236	0%	1623.6	0	0	-	1623.6
9439	Dundaheada	siana	Varun Malhotra	Ramamalhotra	Panchsheel Crossing Vijay Nagar	8375983967	Self Occupied	1230	1230	0	1230	Pakka	TwelveT o24	2005	710	Residential		Constructed	2021-11-28	N/A	1230	4287M13	07-002	-	16236	0%	1623.6	0	0	-	1623.6





ZONE-3, WARD-Dundaheada(27)

Sr. No	Mohalla_Name	Govt_Plot Id	Owner_Name	Father_Name & Husband_Name	Road Name	Mobile Number	Occupancy Status	Plot Area	Total Area On Ground	Total Rented Residential Builtup Area	Total Self Residential Builtup Area	House Type	Road Width	Construction Year	House Number	House Category	Rate Multiplier	Construction Status	Survey Start Date	Old Property Tax Id	Total Builtup Area	Gis_Map_Parcel_Id	Property Label	Old Arv	New Arv	Arv_Difference	Property Tax(10%)	Water Tax	Sewerage Tax	Old Tax	New Tax
9440	Dundaheada	siana	Savita Malhotra	Raman Malhotra	Panchsheel Crossing Vijay Nagar	8375983967	Self Occupied	1230	1230	0	1230	Pakka	TwelveT o24	2005	711	Residential		Constructed	2021-11-28	N/A	1230	4287M13	07-003	-	16236	0%	1623.6	0	0	-	1623.6
9441	Dundaheada	siana	N/A		Panchsheel Crossing Vijay Nagar		Self Occupied	1230	1230	0	1230	Pakka	TwelveT o24	2005	712	Residential		Constructed	2021-11-28	N/A	1230	4287M13	07-004	-	16236	0%	1623.6	0	0	-	1623.6
9442	Dundaheada	siana	Somnath Pramar		Panchsheel Crossing Vijay Nagar		Rented	1230	1230	1230	0	Pakka	TwelveT o24	2005	809	Residential		Constructed	2021-11-28	N/A	1230	4287M13	08-001	-	18265.5	0%	1826.55	0	0	-	1826.6

ZONE-3, WARD-Dundaheada(27)

Sr. No	Mohalla_Name	Govt_Plot Id	Owner_Name	Father_Name & Husband_Name	Road Name	Mobile Number	Occupancy Status	Plot Area	Total Area_On_Ground_Floor	Total Rented_Residential_Builtup_Area	Total Self_Residential_Builtup_Area	House Type	Road Width	Construction Year	House Number	House Category	Rate Multiplier	Construction Status	Survey Start Date	Old_Property_Tax_Id	Total Built Up Area	Gis_Map_Parcel_Id	Property Label	Old Arv	New Arv	Arv_Difference	Property Tax(10%)	Water Tax	Sewerage Tax	Old Tax	New Tax
9443	Dundaheada	siana	N/A		Panchsheel Crossing Vijay Nagar		Self Occupied	1230	1230	0	1230	Pakka	TwelveT o24	2005	810	Residential		Constructed	2021-11-28	N/A	1230	4287M13	08-002	-	16236	0%	1623.6	0	0	-	1623.6
9444	Dundaheada	siana	N/A		Panchsheel Crossing Vijay Nagar		Self Occupied	1230	1230	0	1230	Pakka	TwelveT o24	2005	811	Residential		Constructed	2021-11-28	N/A	1230	4287M13	08-003	-	16236	0%	1623.6	0	0	-	1623.6
9445	Dundaheada	siana	N/A		Panchsheel Crossing Vijay Nagar		Self Occupied	1230	1230	0	1230	Pakka	TwelveT o24	2005	812	Residential		Constructed	2021-11-28	N/A	1230	4287M13	08-004	-	16236	0%	1623.6	0	0	-	1623.6





ZONE-3, WARD-Dundaheada(27)

Sr. No	Mohalla_Name	Govt_Plot Id	Owner_Name	Father_Name & Husband_Name	Road Name	Mobile Number	Occupancy Status	Plot Area	Total Area On Ground	Total Rented Residential Builtup Area	Total Self Residential Builtup Area	House Type	Road Width	Construction Year	House Number	House Category	Rate Multiplier	Construction Status	Survey Start Date	Old Property Tax Id	Total Builtup Area	Gis_Map_Parcel_Id	Property Label	Old Arv	New Arv	Arv_Difference	Property Tax(10%)	Water Tax	Sewerage Tax	Old Tax	New Tax
9446	Dundaheada	siana	Sumit Raj Dev		Panchsheel Crossing Vijay Nagar		Rented	1230	1230	1230	0	Pakka	TwelveT o24	2005	909	Residential		Constructed	2021-11-28	N/A	1230	4287M13	09-001	-	18265.5	0%	1826.55	0	0	-	1826.6
9447	Dundaheada	siana	N/A		Panchsheel Crossing Vijay Nagar		Rented	1230	1230	1230	0	Pakka	TwelveT o24	2005	910	Residential		Constructed	2021-11-28	N/A	1230	4287M13	09-002	-	18265.5	0%	1826.55	0	0	-	1826.6
9448	Dundaheada	siana	Tanuj Narula		Panchsheel Crossing Vijay Nagar		Rented	1230	1230	1230	0	Pakka	TwelveT o24	2005	911	Residential		Constructed	2021-11-28	N/A	1230	4287M13	09-003	-	18265.5	0%	1826.55	0	0	-	1826.6





ZONE-3, WARD-Dundaheada(27)

Sr. No	Mohalla_Nam e	Gov t_Pl ot Id	Owner _Name	Fath er_ Name & Hus band_ Name	Road Name	Mobile_ Nu mber	Occ upancy _Sta tus	Plot_ Area	Total_ Area_ On_ Ground_ Floor	Total_ Rented_ Residential_ Builtup_ Area	Total_ Self_ Residential_ Built up_ Area	Hou se_ Type	Roa d_ Width	Constru ction_ Year	House _Numb er	Hou se_ Cat egor y	Rat e_ Multipl ier	Con stru ction_ Stat us	Surv ey_ Start_ Date	Old _Pr ope rty_ Tax_ Id	Total_ Built_ Up_ Area	Gis_ Ma p_ Parcel_ Id	Prop erty _Label	Old_ Ar v	New_ Arv	Arv_ Diff erence	Property Tax(10%)	Wat er_ Tax	Sew erage_ Tax	Old_ Tax	New_ Tax
9449	Dunda her a	sian a	Ajay Kumar	Shambhu singh	Panchsh el Crossing Vijay Nagar	9818135093	Rented	1230	1230	1230	0	Pak ka	TwelveT o24	2005	912	Resi den tial		Con stru ction_ Stat us	202 1-11- 28	VN3 351 9	1230	4287M 13	09- 004	16336	18265.5	12%	1826.55	0	0	1634	1826.6
9450	Dunda her a	sian a	Sopnani I Sinha	Arjun Kumar Sinha	Panchsh el Crossing Vijay Nagar	9811184511	Self Occ upied	1230	1230	0	1230	Pak ka	TwelveT o24	2005	1009	Resi den tial		Con stru ction_ Stat us	202 1-11- 28	N/A	1230	4287M 13	10- 001	-	16236	0%	1623.6	0	0	-	1623.6
9451	Dunda her a	sian a	Manoj Joshi	Poo ran Chandra Joshi	Panchsh el Crossing Vijay Nagar Ghaz	9999875856	Self Occ upied	1230	1230	0	1230	Pak ka	TwelveT o24	2005	1010	Resi den tial		Con stru ction_ Stat us	202 1-11- 28	N/A	1230	4287M 13	10- 002	-	16236	0%	1623.6	0	0	-	1623.6





ZONE-3, WARD-Dundaheada(27)

Sr. No	Mohalla_Name	Govt_Plot Id	Owner_Name	Father_Name & Husband_Name	Road Name	Mobile Number	Occupancy Status	Plot Area	Total Area On Ground	Total Rented Residential Builtup Area	Total Self Residential Builtup Area	House Type	Road Width	Construction Year	House Number	House Category	Rate Multiplier	Construction Status	Survey Start Date	Old Property Tax Id	Total Builtup Area	Gis_Map_Parcel_Id	Property Label	Old Arv	New Arv	Arv_Difference	Property Tax(10%)	Water Tax	Sewerage Tax	Old Tax	New Tax
9452	Dundaheada	siana	N/A		Panchsheel Crossing Vijay Nagar		Self Occupied	1230	1230	0	1230	Pakka	TwelveT o24	2005	1011	Residential		Constructed	2021-11-28	N/A	1230	4287M13	10-003	-	16236	0%	1623.6	0	0	-	1623.6
9453	Dundaheada	siana	N/A		Panchsheel Crossing Vijay Nagar		Self Occupied	1230	1230	0	1230	Pakka	TwelveT o24	2005	1012	Residential		Constructed	2021-11-28	N/A	1230	4287M13	10-004	-	16236	0%	1623.6	0	0	-	1623.6
9454	Dundaheada	siana	N/A		Panchsheel Crossing Vijay Nagar		Self Occupied	1230	1230	0	1230	Pakka	TwelveT o24	2005	1109	Residential		Constructed	2021-11-28	N/A	1230	4287M13	11-001	-	16236	0%	1623.6	0	0	-	1623.6





ZONE-3, WARD-Dundaheada(27)

Sr. No	Mohalla_Name	Govt_Plot Id	Owner_Name	Father_Name & Husband_Name	Road Name	Mobile Number	Occupancy Status	Plot Area	Total Area On Ground	Total Rented Residential Builtup Area	Total Self Residential Builtup Area	House Type	Road Width	Construction Year	House Number	House Category	Rate Multiplier	Construction Status	Survey Start Date	Old Property Tax Id	Total Builtup Area	Gis_Map_Parcel_Id	Property Label	Old Arv	New Arv	Arv_Difference	Property Tax(10%)	Water Tax	Sewerage Tax	Old Tax	New Tax
9455	Dundaheada	siana	N/A		Panchsheel Crossing Vijay Nagar		Self Occupied	1230	1230	0	1230	Pakka	TwelveT o24	2005	1110	Residential		Constructed	2021-11-28	N/A	1230	4287M13	11-002	-	16236	0%	1623.6	0	0	-	1623.6
9456	Dundaheada	siana	Ajay Kumar Sharma	rd sharma	Panchsheel Crossing Vijay Nagar	9810032726	Self Occupied	1230	1230	0	1230	Pakka	TwelveT o24	2005	1111	Residential		Constructed	2021-11-28	N/A	1230	4287M13	11-003	-	16236	0%	1623.6	0	0	-	1623.6
9457	Dundaheada	siana	Mohd Sabra Khatib	mohd khatib	Panchsheel Crossing Vijay Nagar	9911995548	Self Occupied	1230	1230	0	1230	Pakka	TwelveT o24	2005	1112	Residential		Constructed	2021-11-28	N/A	1230	4287M13	11-004	-	16236	0%	1623.6	0	0	-	1623.6





ZONE-3, WARD-Dundaheada(27)

Sr. No	Mohalla_Name	Govt_Plot Id	Owner_Name	Father_Name & Husband_Name	Road Name	Mobile Number	Occupancy Status	Plot Area	Total Area_On_Ground_Floor	Total Rented_Residential_Builtup_Area	Total Self_Residential_Builtup_Area	House Type	Road Width	Construction Year	House Number	House Category	Rate Multiplier	Construction Status	Survey Start Date	Old_Property_Tax_Id	Total Built Up Area	Gis_Map_Parcel_Id	Property Label	Old Arv	New Arv	Arv_Difference	Property Tax(10%)	Water Tax	Sewerage Tax	Old Tax	New Tax
9458	Dundaheada	siana	Manju Singh		Panchsheel Crossing Vijay Nagar		Self Occupied	1230	1230	0	1230	Pakka	TwelveT o24	2005	1209	Residential		Constructed	2021-11-28	N/A	1230	4287M13	12-001	-	16236	0%	1623.6	0	0	-	1623.6
9459	Dundaheada	siana	N/A		Panchsheel Crossing Vijay Nagar		Self Occupied	1230	1230	0	1230	Pakka	TwelveT o24	2005	1210	Residential		Constructed	2021-11-28	N/A	1230	4287M13	12-002	-	16236	0%	1623.6	0	0	-	1623.6
9460	Dundaheada	siana	N/A		Panchsheel Crossing Vijay Nagar		Self Occupied	1230	1230	0	1230	Pakka	TwelveT o24	2005	1211	Residential		Constructed	2021-11-28	N/A	1230	4287M13	12-003	-	16236	0%	1623.6	0	0	-	1623.6





ZONE-3, WARD-Dundaheada(27)

Sr. No	Mohalla_Name	Govt_Plot_Id	Owner_Name	Father_Name & Husband_Name	Road Name	Mobile Number	Occupancy Status	Plot Area	Total Area On Ground	Total Rented Residential Builtup Area	Total Self Residential Builtup Area	House Type	Road Width	Construction Year	House Number	House Category	Rate Multiplier	Construction Status	Survey Start Date	Old Property Tax Id	Total Builtup Area	Gis_Map_Parcel_Id	Property Label	Old Arv	New Arv	Arv_Difference	Property Tax(10%)	Water Tax	Sewerage Tax	Old Tax	New Tax
9461	Dundaheada	siana	N/A		Panchsheel Crossing Vijay Nagar		Self Occupied	1230	1230	0	1230	Pakka	TwelveT o24	2005	1212	Residential		Constructed	2021-11-28	N/A	1230	4287M13	12-004	-	16236	0%	1623.6	0	0	-	1623.6
9462	Dundaheada	siana	N/A		Panchsheel Crossing Vijay Nagar		Self Occupied	1230	1230	0	1230	Pakka	TwelveT o24	2005	1309	Residential		Constructed	2021-11-28	N/A	1230	4287M13	13-001	-	16236	0%	1623.6	0	0	-	1623.6
9463	Dundaheada	siana	N/A		Panchsheel Crossing Vijay Nagar		Self Occupied	1230	1230	0	1230	Pakka	TwelveT o24	2005	1310	Residential		Constructed	2021-11-28	N/A	1230	4287M13	13-002	-	16236	0%	1623.6	0	0	-	1623.6

ZONE-3, WARD-Dundaheada(27)

Sr. No	Mohalla_Name	Govt_Plot_Id	Owner_Name	Father_Name & Husband_Name	Road Name	Mobile Number	Occupancy Status	Plot Area	Total Area On Ground	Total Rented Residential Builtup Area	Total Self Residential Builtup Area	House Type	Road Width	Construction Year	House Number	House Category	Rate Multiplier	Construction Status	Survey Start Date	Old Property Tax Id	Total Builtup Area	Gis_Map_Parcels_Id	Property Label	Old Arv	New Arv	Arv_Difference	Property Tax(10%)	Water Tax	Sewerage Tax	Old Tax	New Tax
9464	Dundaheada	siana	N/A		Panchsheel Crossing Vijay Nagar		Rented	1230	1230	1230	0	Pakka	TwelveT o24	2005	1311	Residential		Constructed	2021-11-28	N/A	1230	4287M13	13-003	-	18265.5	0%	1826.55	0	0	-	1826.6
9465	Dundaheada	siana	N/A		Panchsheel Crossing Vijay Nagar		Self Occupied	1230	1230	0	1230	Pakka	TwelveT o24	2005	1312	Residential		Constructed	2021-11-28	N/A	1230	4287M13	13-004	-	16236	0%	1623.6	0	0	-	1623.6
9466	Dundaheada	siana	Pranay Kumar	lakshman prasad Srivastava	Panchsheel Crossing Vijay Nagar Ghaziabad	8447631984	Self Occupied	1230	1230	0	1230	Pakka	TwelveT o24	2005	1409	Residential		Constructed	2021-11-28	N/A	1230	4287M13	14-001	-	16236	0%	1623.6	0	0	-	1623.6





ZONE-3, WARD-Dundaheada(27)

Sr. No	Mohalla_Name	Govt_Plot Id	Owner_Name	Father_Name & Husband_Name	Road Name	Mobile Number	Occupancy Status	Plot Area	Total Area On Ground Floor	Total Rented Residential Builtup Area	Total Self Residential Builtup Area	House Type	Road Width	Construction Year	House Number	House Category	Rate Multiplier	Construction Status	Survey Start Date	Old Property Tax Id	Total Built Up Area	Gis_Map_Parcel_Id	Property Label	Old Arv	New Arv	Arv_Difference	Property Tax(10%)	Water Tax	Sewerage Tax	Old Tax	New Tax
9467	Dundaheada	siana	Indra Mehra	Aman Sood	Panchsheel Crossing Vijay Nagar	9811863540	Self Occupied	1230	1230	0	1230	Pakka	TwelveT o24	2005	1410	Residential		Constructed	2021-11-28	N/A	1230	4287M13	14-002	-	16236	0%	1623.6	0	0	-	1623.6
9468	Dundaheada	siana	Pushpata Kumar	Deepak Kumar	Panchsheel Crossing Vijay Nagar	8368921873	Self Occupied	1230	1230	0	1230	Pakka	TwelveT o24	2005	1411	Residential		Constructed	2021-11-28	N/A	1230	4287M13	14-003	-	16236	0%	1623.6	0	0	-	1623.6
9469	Dundaheada	siana	Deepak Kumar Pushpata Kumar	Sain Das	Panchsheel Crossing Vijay Nagar Ghaziabad	9873409700	Self Occupied	1230	1230	0	1230	Pakka	TwelveT o24	2005	1412	Residential		Constructed	2021-11-28	N/A	1230	4287M13	14-004	-	16236	0%	1623.6	0	0	-	1623.6





ZONE-3, WARD-Dundaheada(27)

Sr. No	Mohalla_Name	Govt_Plot Id	Owner_Name	Father_Name & Husband_Name	Road Name	Mobile Number	Occupancy Status	Plot Area	Total Area On Ground	Total Rented Residential Builtup Area	Total Self Residential Builtup Area	House Type	Road Width	Construction Year	House Number	House Category	Rate Multiplier	Construction Status	Survey Start Date	Old Property Tax Id	Total Builtup Area	Gis_Map Parcel Id	Property Label	Old Arv	New Arv	Arv_Difference	Property Tax(10%)	Water Tax	Sewerage Tax	Old Tax	New Tax
9470	Dundaheada	siana	Lok Prata Singh		Panchsheel Crossing Vijay Nagar		Rented	1230	1230	1230	0	Pakka	TwelveT o24	2005	1509	Residential		Constructed	2021-11-28	N/A	1230	4287M13	15-001	-	18265.5	0%	1826.55	0	0	-	1826.6
9471	Dundaheada	siana	Samiksha Srivastava	Anupam Srivastava	Panchsheel Crossing Vijay Nagar	9818910291	Self Occupied	1230	1230	0	1230	Pakka	TwelveT o24	2005	1510	Residential		Constructed	2021-11-28	N/A	1230	4287M13	15-002	-	16236	0%	1623.6	0	0	-	1623.6
9472	Dundaheada	siana	N/A		Panchsheel Crossing Vijay Nagar		Self Occupied	1230	1230	0	1230	Pakka	TwelveT o24	2005	1511	Residential		Constructed	2021-11-28	N/A	1230	4287M13	15-003	-	16236	0%	1623.6	0	0	-	1623.6





ZONE-3, WARD-Dundaheada(27)

Sr. No	Mohalla_Name	Govt_Plot Id	Owner_Name	Father_Name & Husband_Name	Road Name	Mobile Number	Occupancy Status	Plot Area	Total Area On Ground	Total Rented Residential Builtup Area	Total Self Residential Builtup Area	House Type	Road Width	Construction Year	House Number	House Category	Rate Multiplier	Construction Status	Survey Start Date	Old Property Tax Id	Total Builtup Area	Gis_Map_Parcel_Id	Property Label	Old Arv	New Arv	Arv_Difference	Property Tax(10%)	Water Tax	Sewerage Tax	Old Tax	New Tax
9473	Dundaheada	siana	N/A		Panchsheel Crossing Vijay Nagar		Self Occupied	1230	1230	0	1230	Pakka	TwelveT o24	2005	1512	Residential		Constructed	2021-11-28	N/A	1230	4287M13	15-004	-	16236	0%	1623.6	0	0	-	1623.6
9474	Dundaheada	siana	Vidya Nand Jha		Panchsheel Crossing Vijay Nagar		Rented	1230	1230	1230	0	Pakka	TwelveT o24	2005	1609	Residential		Constructed	2021-11-28	N/A	1230	4287M13	16-001	-	18265.5	0%	1826.55	0	0	-	1826.6
9475	Dundaheada	siana	Shreenivas		Panchsheel Crossing Vijay Nagar		Rented	1230	1230	1230	0	Pakka	TwelveT o24	2005	1610	Residential		Constructed	2021-11-28	N/A	1230	4287M13	16-002	-	18265.5	0%	1826.55	0	0	-	1826.6





ZONE-3, WARD-Dundaheada(27)

Sr. No	Mohalla_Name	Govt_Plot Id	Owner_Name	Father_Name & Husband_Name	Road Name	Mobile Number	Occupancy Status	Plot Area	Total Area On Ground	Total Rented Residential Builtup Area	Total Self Residential Builtup Area	House Type	Road Width	Construction Year	House Number	House Category	Rate Multiplier	Construction Status	Survey Start Date	Old Property Tax Id	Total Builtup Area	Gis_Map_Parcel_Id	Property Label	Old Arv	New Arv	Arv_Difference	Property Tax(10%)	Water Tax	Sewerage Tax	Old Tax	New Tax
9476	Dundahera	siana	S K Tara		Panchsheel Crossing Vijay Nagar		Rented	1230	1230	1230	0	Pakka	TwelveT o24	2005	1611	Residential		Constructed	2021-11-28	N/A	1230	4287M13	16-003	-	18265.5	0%	1826.55	0	0	-	1826.6
9477	Dundahera	siana	Am an Gupta		Panchsheel Crossing Vijay Nagar		Rented	1230	1230	1230	0	Pakka	TwelveT o24	2005	1612	Residential		Constructed	2021-11-28	N/A	1230	4287M13	16-004	-	18265.5	0%	1826.55	0	0	-	1826.6
9478	Dundahera	siana	N/A		Panchsheel Crossing Vijay Nagar		Self Occupied	1230	1230	0	1230	Pakka	TwelveT o24	2005	1709	Residential		Constructed	2021-11-28	N/A	1230	4287M13	17-001	-	16236	0%	1623.6	0	0	-	1623.6





ZONE-3, WARD-Dundaheada(27)

Sr. No	Mohalla_Name	Govt_Plot Id	Owner_Name	Father_Name & Husband_Name	Road Name	Mobile Number	Occupancy Status	Plot Area	Total Area On Ground	Total Rented Residential Builtup Area	Total Self Residential Builtup Area	House Type	Road Width	Construction Year	House Number	House Category	Rate Multiplier	Construction Status	Survey Start Date	Old Property Tax Id	Total Builtup Area	Gis_Map_Parcel_Id	Property Label	Old Arv	New Arv	Arv_Difference	Property Tax(10%)	Water Tax	Sewerage Tax	Old Tax	New Tax
9479	Dundaheada	siana	Vinod	bonifas	Panchsheel Crossing Vijay Nagar	9818315047	Self Occupied	1230	1230	0	1230	Pakka	TwelveT o24	2005	1710	Residential		Constructed	2021-11-28	N/A	1230	4287M13	17-002	-	16236	0%	1623.6	0	0	-	1623.6
9480	Dundaheada	siana	N/A		Panchsheel Crossing Vijay Nagar		Self Occupied	1230	1230	0	1230	Pakka	TwelveT o24	2005	1711	Residential		Constructed	2021-11-28	N/A	1230	4287M13	17-003	-	16236	0%	1623.6	0	0	-	1623.6
9481	Dundaheada	siana	Devdhar Sharma	yeshpal	Panchsheel Crossing Vijay Nagar	9891629100	Self Occupied	1230	1230	0	1230	Pakka	TwelveT o24	2005	1712	Residential		Constructed	2021-11-28	N/A	1230	4287M13	17-004	-	16236	0%	1623.6	0	0	-	1623.6





ZONE-3, WARD-Dundaheada(27)

Sr. No	Mohalla_Name	Govt_Plot Id	Owner_Name	Father_Name & Husband_Name	Road Name	Mobile Number	Occupancy Status	Plot Area	Total Area_On_Ground_Floor	Total Rented_Residential_Builtup_Area	Total Self_Residential_Builtup_Area	House_Type	Road_Width	Construction_Year	House Number	House_Category	Rate_Multiplier	Construction_Status	Survey_Start_Date	Old_Property_Tax_Id	Total_Built_Up_Area	Gis_Map_Parcel_Id	Property_Label	Old_Arv	New_Arv	Arv_Difference	Property Tax(10%)	Water_Tax	Sewerage_Tax	Old_Tax	New_Tax
9482	Dundaheada	siana	Pari chaya Verma	Rajev Verma	Panchsheel Crossing Vijay Nagar	9999492231	Self Occupied	1230	1230	0	1230	Pakka	TwelveT o24	2005	1809	Residential		Constructed	2021-11-28	VN46062	1230	4287M13	18-001	12489	16236	30%	1623.6	0	0	1249	1623.6
9483	Dundaheada	siana	N/A		Panchsheel Crossing Vijay Nagar		Self Occupied	1230	1230	0	1230	Pakka	TwelveT o24	2005	1810	Residential		Constructed	2021-11-28	N/A	1230	4287M13	18-002	-	16236	0%	1623.6	0	0	-	1623.6
9484	Dundaheada	siana	N/A		Panchsheel Crossing Vijay Nagar		Self Occupied	1230	1230	0	1230	Pakka	TwelveT o24	2005	1811	Residential		Constructed	2021-11-28	N/A	1230	4287M13	18-003	-	16236	0%	1623.6	0	0	-	1623.6





ZONE-3, WARD-Dundaheada(27)

Sr. No	Mohalla_Name	Govt_Plot_Id	Owner_Name	Father_Name & Husband_Name	RoadName	Mobile_Number	Occupancy_Status	Plot_Area	Total_Area_On_Ground_Floor	Total_Rented_Residential_Builtup_Area	Total_Self_Residential_Builtup_Area	House_Type	Road_Width	Construction_Year	House_Number	House_Category	Rate_Multiplier	Construction_Status	Survey_Start_Date	Old_Property_Tax_Id	Total_Builtup_Area	Gis_Map_Parcel_Id	Property_Label	Old_Arv	New_Arv	Arv_Difference	Property_Tax(10%)	Water_Tax	Sewerage_Tax	Old_Tax	New_Tax
9485	Dundahera	siana	N/A		Panchsheel Crossing Vijay Nagar		Self Occupied	1230	1230	0	1230	Pakka	TwelveT o24	2005	1812	Residential		Constructed	2021-11-28	N/A	1230	4287M13	18-004	-	16236	0%	1623.6	0	0	-	1623.6
9486	Dundahera	Tower(Mantova)	Md Riazuddin Ansari	MD SARFUDIN ANSARI	Panchsheel Crossing Vijay Nagar Ghaziaba	9999147726	Self Occupied	1230	1230	0	1230	Pakka	TwelveT o24	2005	7	Residential		Constructed	2021-11-28	N/A	1230	4287M14	00-001	-	16236	0%	1623.6	0	0	-	1623.6
9487	Dundahera	Tower(Mantova)	N/A		Panchsheel Crossing Vijay Nagar		Self Occupied	1230	1230	0	1230	Pakka	TwelveT o24	2005	8	Residential		Constructed	2021-11-28	N/A	1230	4287M14	00-002	-	16236	0%	1623.6	0	0	-	1623.6





ZONE-3, WARD-Dundaheada(27)

Sr. No	Mohalla_Name	Govt_Plot Id	Owner_Name	Father_Name & Husband_Name	Road Name	Mobile Number	Occupancy Status	Plot Area	Total Area On Ground Floor	Total Rented Residential Builtup Area	Total Self Residential Builtup Area	House Type	Road Width	Construction Year	House Number	House Category	Rate Multiplier	Construction Status	Survey Start Date	Old Property Tax Id	Total Built Up Area	Gis_Map_Parcel_Id	Property Label	Old Arv	New Arv	Arv_Difference	Property Tax(10%)	Water Tax	Sewerage Tax	Old Tax	New Tax
9488	Dundaheada	Tower(Mantova)	N/A		Panchsheel Crossing Vijay Nagar		Self Occupied	1230	1230	0	1230	Pakka	TwelveT o24	2005	6	Residential		Constructed	2021-11-28	N/A	1230	4287M14	00-003	-	16236	0%	1623.6	0	0	-	1623.6
9489	Dundaheada	Tower(Mantova)	N/A		Panchsheel Crossing Vijay Nagar		Self Occupied	1230	1230	0	0	Pakka	TwelveT o24	2005	5	Non Residential	5	Constructed	2021-11-28	N/A	1230	4287M14	00-004	-	108043	0%	10804.3	0	0	-	10804
9490	Dundaheada	Tower(Mantova)	Ranjeet Kumar		Panchsheel Crossing Vijay Nagar		Rented	1230	1230	1230	0	Pakka	TwelveT o24	2005	105	Residential		Constructed	2021-11-28	N/A	1230	4287M14	01-001	-	18265.5	0%	1826.55	0	0	-	1826.6





ZONE-3, WARD-Dundaheada(27)

Sr. No	Mohalla_Name	Govt_Plot_Id	Owner_Name	Father_Name & Husband_Name	Road Name	Mobile Number	Occupancy Status	Plot Area	Total Area On Ground Floor	Total Rented Residential Builtup Area	Total Self Residential Builtup Area	House Type	Road Width	Construction Year	House Number	House Category	Rate Multiplier	Construction Status	Survey Start Date	Old Property Tax Id	Total Built Up Area	Gis_Map_Parcel_Id	Property Label	Old Arv	New Arv	Arv_Difference	Property Tax(10%)	Water Tax	Sewerage Tax	Old Tax	New Tax
9491	Dundaheada	Tower(Mantova)	Poonam Shrivastava		Panchsheel Crossing Vijay Nagar		Rented	1230	1230	1230	0	Pakka	TwelveT o24	2005	106	Residential		Constructed	2021-11-28	N/A	1230	4287M14	01-002	-	18265.5	0%	1826.55	0	0	-	1826.6
9492	Dundaheada	Tower(Mantova)	N/A		Panchsheel Crossing Vijay Nagar		Self Occupied	1230	1230	0	1230	Pakka	TwelveT o24	2005	107	Residential		Constructed	2021-11-28	N/A	1230	4287M14	01-003	-	16236	0%	1623.6	0	0	-	1623.6
9493	Dundaheada	Tower(Mantova)	N/A		Panchsheel Crossing Vijay Nagar		Rented	1230	1230	1230	0	Pakka	TwelveT o24	2005	108	Residential		Constructed	2021-11-28	N/A	1230	4287M14	01-004	-	18265.5	0%	1826.55	0	0	-	1826.6





ZONE-3, WARD-Dundaheada(27)

Sr. No	Mohalla_Name	Govt_Plot_Id	Owner_Name	Father_Name & Husband_Name	Road Name	Mobile Number	Occupancy Status	Plot Area	Total Area On Ground Floor	Total Rented Residential Builtup Area	Total Self Residential Builtup Area	House Type	Road Width	Construction Year	House Number	House Category	Rate Multiplier	Construction Status	Survey Start Date	Old Property Tax Id	Total Built Up Area	Gis_Map_Parcel_Id	Property Label	Old Arv	New Arv	Arv_Difference	Property Tax(10%)	Water Tax	Sewerage Tax	Old Tax	New Tax
9494	Dundaheada	Tower(Mantova)	N/A		Panchsheel Crossing Vijay Nagar		Self Occupied	1230	1230	0	1230	Pakka	TwelveT o24	2005	205	Residential		Constructed	2021-11-28	N/A	1230	4287M14	02-001	-	16236	0%	1623.6	0	0	-	1623.6
9495	Dundaheada	Tower(Mantova)	N/A		Panchsheel Crossing Vijay Nagar		Self Occupied	1230	1230	0	1230	Pakka	TwelveT o24	2005	206	Residential		Constructed	2021-11-28	N/A	1230	4287M14	02-002	-	16236	0%	1623.6	0	0	-	1623.6
9496	Dundaheada	Tower(Mantova)	Swati Garv	Gaurav Garv	Panchsheel Crossing Vijay Nagar		Self Occupied	1230	1230	0	1230	Pakka	TwelveT o24	2005	207	Residential		Constructed	2021-11-28	N/A	1230	4287M14	02-003	-	16236	0%	1623.6	0	0	-	1623.6





ZONE-3, WARD-Dundaheada(27)

Sr. No	Mohalla_Name	Govt_Plot_Id	Owner_Name	Father_Name & Husband_Name	Road Name	Mobile Number	Occupancy Status	Plot Area	Total Area On Ground Floor	Total Rented Residential Builtup Area	Total Self Residential Builtup Area	House Type	Road Width	Construction Year	House Number	House Category	Rate Multiplier	Construction Status	Survey Start Date	Old Property Tax Id	Total Built Up Area	Gis_Map_Parcel_Id	Property Label	Old Arv	New Arv	Arv_Difference	Property Tax(10%)	Water Tax	Sewerage Tax	Old Tax	New Tax
9497	Dundaheada	Tower(Mantova)	N/A		Panchsheel Crossing Vijay Nagar		Self Occupied	1230	1230	0	1230	Pakka	TwelveT o24	2005	208	Residential		Constructed	2021-11-28	N/A	1230	4287M14	02-004	-	16236	0%	1623.6	0	0	-	1623.6
9498	Dundaheada	Tower(Mantova)	N/A		Panchsheel Crossing Vijay Nagar		Self Occupied	1230	1230	0	1230	Pakka	TwelveT o24	2005	305	Residential		Constructed	2021-11-28	N/A	1230	4287M14	03-001	-	16236	0%	1623.6	0	0	-	1623.6
9499	Dundaheada	Tower(Mantova)	N/A		Panchsheel Crossing Vijay Nagar		Self Occupied	1230	1230	0	1230	Pakka	TwelveT o24	2005	306	Residential		Constructed	2021-11-28	N/A	1230	4287M14	03-002	-	16236	0%	1623.6	0	0	-	1623.6

ZONE-3, WARD-Dundaheada(27)

Sr. No	Mohalla_Name	Govt_Plot_Id	Owner_Name	Father_Name & Husband_Name	Road Name	Mobile Number	Occupancy Status	Plot Area	Total Area On Ground	Total Rented Residential Builtup Area	Total Self Residential Builtup Area	House Type	Road Width	Construction Year	House Number	House Category	Rate Multiplier	Construction Status	Survey Start Date	Old Property Tax Id	Total Built Up Area	Gis_Map_Parcels_Id	Property Label	Old Arv	New Arv	Arv_Difference	Property Tax(10%)	Water Tax	Sewerage Tax	Old Tax	New Tax
9500	Dundahera	Tower(Mantova)	N/A		Panchsheel Crossing Vijay Nagar		Self Occupied	1230	1230	0	1230	Pakka	TwelveT o24	2005	307	Residential		Constructed	2021-11-28	N/A	1230	4287M14	03-003	-	16236	0%	1623.6	0	0	-	1623.6
9501	Dundahera	Tower(Mantova)	Abhishek Kumar Singh	Jagat prasadsingh	Panchsheel Crossing Vijay Nagar Ghaz	9899982320	Self Occupied	1230	1230	0	1230	Pakka	TwelveT o24	2005	308	Residential		Constructed	2021-11-28	N/A	1230	4287M14	03-004	-	16236	0%	1623.6	0	0	-	1623.6
9502	Dundahera	Tower(Mantova)	Tulshiram		Panchsheel Crossing Vijay Nagar		Rented	1230	1230	1230	0	Pakka	MoreThan24Meters	2005	405	Residential		Constructed	2021-11-28	N/A	1230	4287M14	04-001	-	21752.6	0%	2175.26	0	0	-	2175.3

ZONE-3, WARD-Dundaheada(27)

Sr. No	Mohalla_Name	Govt_Plot Id	Owner_Name	Father_Name & Husband_Name	Road Name	Mobile_Number	Occupancy Status	Plot_Area	Total_Area_On_Ground_Floor	Total_Rented_Residential_Builtup_Area	Total_Self_Residential_Builtup_Area	House_Type	Road_Width	Construction_Year	House_Number	House_Category	Rate_Multiplier	Construction_Status	Survey_Start_Date	Old_Property_Tax_Id	Total_Builtup_Area	Gis_Map_Parcels_Id	Property_Label	Old_Arv	New_Arv	Arv_Difference	Property_Tax(10%)	Water_Tax	Sewerage_Tax	Old_Tax	New_Tax
9503	Dundaheada	Tower(Mantova)	N/A		Panchsheel Crossing Vijay Nagar		Self Occupied	1230	1230	0	1230	Pakka	TwelveT o24	2005	406	Residential		Constructed	2021-11-28	N/A	1230	4287M14	04-002	-	16236	0%	1623.6	0	0	-	1623.6
9504	Dundaheada	Tower(Mantova)	Dipankar Bhattcharji	late Durgapada bhat tcharji	Panchsheel Crossing Vijay Nagar Ghaziabad	9650193215	Self Occupied	1230	1230	0	1230	Pakka	MoreThan24Meters	2005	407	Residential		Constructed	2021-11-28	N/A	1230	4287M14	04-003	-	19335.6	0%	1933.56	0	0	-	1933.6
9505	Dundaheada	Tower(Mantova)	Manish Kumar Bhardwaj	brahmswaroop bhardwaj	Panchsheel Crossing Vijay Nagar Ghaziabad	8742988639	Self Occupied	1230	1230	0	1230	Pakka	TwelveT o24	2005	408	Residential		Constructed	2021-11-28	N/A	1230	4287M14	04-004	-	16236	0%	1623.6	0	0	-	1623.6





ZONE-3, WARD-Dundaheada(27)

Sr. No	Mohalla_Name	Govt_Plot Id	Owner_Name	Father_Name & Husband_Name	Road Name	Mobile Number	Occupancy Status	Plot Area	Total Area On Ground	Total Rented Residential Builtup Area	Total Self Residential Builtup Area	House Type	Road Width	Construction Year	House Number	House Category	Rate Multiplier	Construction Status	Survey Start Date	Old Property Tax Id	Total Built Up Area	Gis_Map_Parcel_Id	Property Label	Old Arv	New Arv	Arv_Difference	Property Tax(10%)	Water Tax	Sewerage Tax	Old Tax	New Tax
9506	Dundaheada	Tower(Mantova)	Rahul	rameshwarbhargav	Panchsheel Crossing Vijay Nagar	9899617646	Self Occupied	1230	1230	0	1230	Pakka	TwelveT o24	2005	505	Residential		Constructed	2021-11-28	N/A	1230	4287M14	05-001	-	16236	0%	1623.6	0	0	-	1623.6
9507	Dundaheada	Tower(Mantova)	N/A		Panchsheel Crossing Vijay Nagar		Self Occupied	1230	1230	0	1230	Pakka	MoreThan24Meters	2005	506	Residential		Constructed	2021-11-28	N/A	1230	4287M14	05-002	-	19335.6	0%	1933.56	0	0	-	1933.6
9508	Dundaheada	Tower(Mantova)	N/A		Panchsheel Crossing Vijay Nagar		Self Occupied	1230	1230	0	1230	Pakka	TwelveT o24	2005	507	Residential		Constructed	2021-11-28	N/A	1230	4287M14	05-003	-	16236	0%	1623.6	0	0	-	1623.6





ZONE-3, WARD-Dundaheada(27)

Sr. No	Mohalla_Name	Govt_Plot Id	Owner_Name	Father_Name & Husband_Name	Road Name	Mobile Number	Occupancy Status	Plot Area	Total Area On Ground Floor	Total Rented Residential Builtup Area	Total Self Residential Builtup Area	House Type	Road Width	Construction Year	House Number	House Category	Rate Multiplier	Construction Status	Survey Start Date	Old Property Tax Id	Total Built Up Area	Gis_Map_Parcel_Id	Property Label	Old Arv	New Arv	Arv_Difference	Property Tax(10%)	Water Tax	Sewerage Tax	Old Tax	New Tax
9509	Dundahera	Tower(Mantova)	Pranjana Shekhar		Panchsheel Crossing Vijay Nagar		Self Occupied	1230	1230	0	1230	Pakka	TwelveT o24	2005	508	Residential		Constructed	2021-11-28	N/A	1230	4287M14	05-004	-	16236	0%	1623.6	0	0	-	1623.6
9510	Dundahera	Tower(Mantova)	N/A		Panchsheel Crossing Vijay Nagar		Self Occupied	1230	1230	0	1230	Pakka	TwelveT o24	2005	605	Residential		Constructed	2021-11-28	N/A	1230	4287M14	06-001	-	16236	0%	1623.6	0	0	-	1623.6
9511	Dundahera	Tower(Mantova)	Brijnaryan Saxena		Panchsheel Crossing Vijay Nagar		Self Occupied	1230	1230	0	1230	Pakka	TwelveT o24	2005	606	Residential		Constructed	2021-11-28	N/A	1230	4287M14	06-002	-	16236	0%	1623.6	0	0	-	1623.6





ZONE-3, WARD-Dundaheada(27)

Sr. No	Mohalla_Name	Govt_Plot_Id	Owner_Name	Father_Name & Husband_Name	Road Name	Mobile Number	Occupancy Status	Plot Area	Total Area On Ground Floor	Total Rented Residential Builtup Area	Total Self Residential Builtup Area	House Type	Road Width	Construction Year	House Number	House Category	Rate Multiplier	Construction Status	Survey Start Date	Old Property Tax Id	Total Built Up Area	Gis_Map_Parcel_Id	Property Label	Old Arv	New Arv	Arv_Difference	Property Tax(10%)	Water Tax	Sewerage Tax	Old Tax	New Tax
9512	Dundahera	Tower(Mantova)	N/A		Panchsheel Crossing Vijay Nagar		Self Occupied	1230	1230	0	1230	Pakka	TwelveT o24	2005	607	Residential		Constructed	2021-11-28	N/A	1230	4287M14	06-003	-	16236	0%	1623.6	0	0	-	1623.6
9513	Dundahera	Tower(Mantova)	N/A		Panchsheel Crossing Vijay Nagar		Rented	1230	1230	1230	0	Pakka	MoreThan24Meters	2005	608	Residential		Constructed	2021-11-28	N/A	1230	4287M14	06-004	-	21752.6	0%	2175.26	0	0	-	2175.3
9514	Dundahera	Tower(Mantova)	N/A		Panchsheel Crossing Vijay Nagar		Self Occupied	1230	1230	0	1230	Pakka	MoreThan24Meters	2005	705	Residential		Constructed	2021-11-28	N/A	1230	4287M14	07-001	-	19335.6	0%	1933.56	0	0	-	1933.6





ZONE-3, WARD-Dundaheada(27)

Sr. No	Mohalla_Name	Govt_Plot Id	Owner_Name	Father_Name & Husband_Name	Road Name	Mobile Number	Occupancy Status	Plot Area	Total Area On Ground Floor	Total Rented Residential Builtup Area	Total Self Residential Builtup Area	House Type	Road Width	Construction Year	House Number	House Category	Rate Multiplier	Construction Status	Survey Start Date	Old Property Tax Id	Total Built Up Area	Gis_Map_Parcel_Id	Property Label	Old Arv	New Arv	Arv_Difference	Property Tax(10%)	Water Tax	Sewerage Tax	Old Tax	New Tax
9515	Dundahera	Tower(Mantova)	N/A		Panchsheel Crossing Vijay Nagar		Self Occupied	1230	1230	0	1230	Pakka	TwelveT o24	2005	706	Residential		Constructed	2021-11-28	N/A	1230	4287M14	07-002	-	16236	0%	1623.6	0	0	-	1623.6
9516	Dundahera	Tower(Mantova)	N/A		Panchsheel Crossing Vijay Nagar		Rented	1230	1230	1230	0	Pakka	MoreThan24Meters	2005	707	Residential		Constructed	2021-11-28	N/A	1230	4287M14	07-003	-	21752.6	0%	2175.26	0	0	-	2175.3
9517	Dundahera	Tower(Mantova)	Sunil Tripathi		Panchsheel Crossing Vijay Nagar		Rented	1230	1230	1230	0	Pakka	MoreThan24Meters	2005	708	Residential		Constructed	2021-11-28	N/A	1230	4287M14	07-004	-	21752.6	0%	2175.26	0	0	-	2175.3





ZONE-3, WARD-Dundaheada(27)

Sr. No	Mohalla_Nam e	Govt_Plot Id	Owner_Nam e	Father_Nam e & Husb and_Nam e	Road Nam e	Mobile_Nu mber	Occ upancy _Stat us	Plot_Are a	Total_Are a_On_G round_Floor	Total_Rented_Resid ential_Built up_Are a	Total_Self_Resid ential_Built up_Are a	Hou se_Typ e	Roa d_Wid th	Constru ction_Y ear	House _Numb er	Hou se_Cat egor y	Rat e_Mul tipl ier	Con stru ction_St atus	Surv ey_St ar t_D ate	Old _Pr ope rty_T ax_I d	Total_Built Up_Are a	Gis_Ma p_Par cel_Id	Prop erty _Lab el	Old_Ar v	New_Arv	Arv_Diff erence	Property Tax(10%)	Wat er_T ax	Sew erag e_T ax	Old_T ax	New_T ax
9518	Dunda her a	Tow er(Man tova)	Rak esh	CD	Panc hsh el Cros sing Vijay Naga r		Rent ed	1230	1230	1230	0	Pak ka	Mor eTh an2 4Meters	2005	805	Resi dent ial		Con stru ct ed	202 1-11- 28	N/A	1230	4287M 14	08- 001	-	21752.6	0%	2175.26	0	0	-	2175.3
9519	Dunda her a	Tow er(Man tova)	N/A		Panc hsh el Cros sing Vijay Naga r		Self Occ upie d	1230	1230	0	1230	Pak ka	Twe lveT o24	2005	806	Resi dent ial		Con stru ct ed	202 1-11- 28	N/A	1230	4287M 14	08- 002	-	16236	0%	1623.6	0	0	-	1623.6
9520	Dunda her a	Tow er(Man tova)	Sac hin Kum ar	rishi raj shak ya	Panc hsh el Cros sing Vijay Naga r	9591045047	Self Occ upie d	1230	1230	0	1230	Pak ka	Twe lveT o24	2005	807	Resi dent ial		Con stru ct ed	202 1-11- 28	N/A	1230	4287M 14	08- 003	-	16236	0%	1623.6	0	0	-	1623.6





ZONE-3, WARD-Dundaheada(27)

Sr. No	Mohalla_Nam e	Govt_Plot Id	Owner_Nam e	Father_Nam e & Hus band_Nam e	Road Nam e	Mobile_Nu mber	Occ upancy _Sta tus	Plot_Are a	Total_Are a_On_G round_Floor	Total_Rented_Resid ential_Built up_Are a	Total_Self_Resid ential_Built up_Are a	Hou se_Typ e	Roa d_Wid th	Constru ction_Y ear	House _Numb er	Hou se_Cat egor y	Rat e_Mul tipli er	Con stru ctio n_St atus	Surv ey_St ar t_D ate	Old _Pr ope rty_T ax _Id	Total_Built _Up_Ar ea	Gis_Ma p_Parc el_Id	Prop erty _Lab el	Old_Ar v	New_Arv	Arv_Diff erence	Property Tax(10%)	Wat er_T ax	Sew erag e_T ax	Old_T ax	New_T ax
9521	Dunda her a	Tow er(Man tova)	Raje sh Kum ar Run gta, Pree ti Run gta	sant osh kum ar run gta	Panc hshe el Cros sing Vijay Naga r Ghaz iaba d	9811390433	Self Occ upie d	1230	1230	0	1230	Pak ka	Twe lveT o24	2005	808	Resi den tial		Con stru cted	202 1-11- 28	N/A	1230	4287M 14	08- 004	-	16236	0%	1623.6	0	0	-	1623.6
9522	Dunda her a	Tow er(Man tova)	Vaib hav Gau tam a	vipi n kum ar gaut ama	Panc hshe el Cros sing Vijay Naga r Ghaz	9999500330	Self Occ upie d	1230	1230	0	1230	Pak ka	Mor eTh an2 4Meters	2005	905	Resi den tial		Con stru cted	202 1-11- 28	N/A	1230	4287M 14	09- 001	-	19335.6	0%	1933.56	0	0	-	1933.6





ZONE-3, WARD-Dundaheada(27)

Sr. No	Mohalla_Name	Govt_Plot_Id	Owner_Name	Father_Name & Husband_Name	Road Name	Mobile Number	Occupancy Status	Plot Area	Total Area On Ground Floor	Total Rented Residential Builtup Area	Total Self Residential Builtup Area	House Type	Road Width	Construction Year	House Number	House Category	Rate Multiplier	Construction Status	Survey Start Date	Old Property Tax Id	Total Builtup Area	Gis_Map_Parcels_Id	Property Label	Old Arv	New Arv	Arv_Difference	Property Tax(10%)	Water Tax	Sewerage Tax	Old Tax	New Tax
9523	Dundaheada	Tower(Mantova)	Mohammad Rizvi	mohammad rizvi	Panchsheel Crossing Vijay Nagar Ghaziaba	8744063146	Self Occupied	1230	1230	0	1230	Pakka	More Than 24 Meters	2005	906	Residential		Constructed	2021-11-28	N/A	1230	4287M14	09-002	-	19335.6	0%	1933.56	0	0	-	1933.6
9524	Dundaheada	Tower(Mantova)	N/A		Panchsheel Crossing Vijay Nagar		Self Occupied	1230	1230	0	1230	Pakka	Twelve to 24	2005	907	Residential		Constructed	2021-11-28	N/A	1230	4287M14	09-003	-	16236	0%	1623.6	0	0	-	1623.6
9525	Dundaheada	Tower(Mantova)	N/A		Panchsheel Crossing Vijay Nagar		Self Occupied	1230	1230	0	1230	Pakka	Twelve to 24	2005	908	Residential		Constructed	2021-11-28	N/A	1230	4287M14	09-004	-	16236	0%	1623.6	0	0	-	1623.6





ZONE-3, WARD-Dundaheada(27)

Sr. No	Mohalla_Name	Govt_Plot Id	Owner_Name	Father_Name & Husband_Name	Road Name	Mobile Number	Occupancy Status	Plot Area	Total Area On Ground Floor	Total Rented Residential Builtup Area	Total Self Residential Builtup Area	House Type	Road Width	Construction Year	House Number	House Category	Rate Multiplier	Construction Status	Survey Start Date	Old Property Tax Id	Total Built Up Area	Gis_Map_Parcel_Id	Property Label	Old Arv	New Arv	Arv_Difference	Property Tax(10%)	Water Tax	Sewerage Tax	Old Tax	New Tax
9526	Dundahera	Tower(Mantova)	Vijay Saini	prakashsaini	Panchsheel Crossing Vijay Nagar	9982599981	Self Occupied	1230	1230	0	1230	Pakka	More than 4 Meters	2005	1005	Residential		Constructed	2021-11-28	N/A	1230	4287M14	10-001	-	19335.6	0%	1933.56	0	0	-	1933.6
9527	Dundahera	Tower(Mantova)	Priti Singh		Panchsheel Crossing Vijay Nagar	9177735870	Rented	1230	1230	1230	0	Pakka	More than 4 Meters	2005	1006	Residential		Constructed	2021-11-28	N/A	1230	4287M14	10-002	-	21752.6	0%	2175.26	0	0	-	2175.3
9528	Dundahera	Tower(Mantova)	Nitin Gola		Panchsheel Crossing Vijay Nagar		Rented	1230	1230	1230	0	Pakka	More than 4 Meters	2005	1007	Residential		Constructed	2021-11-28	N/A	1230	4287M14	10-003	-	21752.6	0%	2175.26	0	0	-	2175.3





ZONE-3, WARD-Dundaheada(27)

Sr. No	Mohalla_Name	Govt_Plot Id	Owner_Name	Father_Name & Husband_Name	Road Name	Mobile Number	Occupancy Status	Plot Area	Total Area On Ground Floor	Total Rented Residential Builtup Area	Total Self Residential Builtup Area	House Type	Road Width	Construction Year	House Number	House Category	Rate Multiplier	Construction Status	Survey Start Date	Old Property Tax Id	Total Builtup Area	Gis Map Parcel Id	Property Label	Old Arv	New Arv	Arv Difference	Property Tax(10%)	Water Tax	Sewerage Tax	Old Tax	New Tax
9529	Dundaheada	Tower(Manтова)	Rohit Chaurahiya	dinesh Kumar Chaurahiya	Panchsheel Crossing Vijay Nagar Ghaziabad	9312667080	Self Occupied	1230	1230	0	1230	Pakka	More Than 24 Meters	2005	1008	Residential		Constructed	2021-11-28	N/A	1230	4287M14	10-004	-	19335.6	0%	1933.56	0	0	-	1933.6
9530	Dundaheada	Tower(Manтова)	N/A		Panchsheel Crossing Vijay Nagar		Self Occupied	1230	1230	0	1230	Pakka	Twelve to 24	2005	1105	Residential		Constructed	2021-11-28	N/A	1230	4287M14	11-001	-	16236	0%	1623.6	0	0	-	1623.6
9531	Dundaheada	Tower(Manтова)	N/A		Panchsheel Crossing Vijay Nagar		Self Occupied	1230	1230	0	1230	Pakka	Twelve to 24	2005	1106	Residential		Constructed	2021-11-28	N/A	1230	4287M14	11-002	-	16236	0%	1623.6	0	0	-	1623.6





ZONE-3, WARD-Dundaheada(27)

Sr. No	Mohalla_Name	Govt_Plot_Id	Owner_Name	Father_Name & Husband_Name	Road Name	Mobile Number	Occupancy Status	Plot Area	Total Area On Ground Floor	Total Rented Residential Builtup Area	Total Self Residential Builtup Area	House Type	Road Width	Construction Year	House Number	House Category	Rate Multiplier	Construction Status	Survey Start Date	Old Property Tax Id	Total Built Up Area	Gis_Map_Parcel_Id	Property Label	Old Arv	New Arv	Arv_Difference	Property Tax(10%)	Water Tax	Sewerage Tax	Old Tax	New Tax
9532	Dundaheada	Tower(Mantova)	Amit Sharma		Panchsheel Crossing Vijay Nagar		Self Occupied	1230	1230	0	1230	Pakka	More Than 24 Meters	2005	1107	Residential		Constructed	2021-11-28	N/A	1230	4287M14	11-003	-	19335.6	0%	1933.56	0	0	-	1933.6
9533	Dundaheada	Tower(Mantova)	N/A		Panchsheel Crossing Vijay Nagar		Self Occupied	1230	1230	0	1230	Pakka	Twelve to 24	2005	1108	Residential		Constructed	2021-11-28	N/A	1230	4287M14	11-004	-	16236	0%	1623.6	0	0	-	1623.6
9534	Dundaheada	Tower(Mantova)	Rahul	KB LAJ HIL A	Panchsheel Crossing Vijay Nagar		Self Occupied	1230	1230	0	1230	Pakka	More Than 24 Meters	2005	1205	Residential		Constructed	2021-11-28	N/A	1230	4287M14	12-001	-	19335.6	0%	1933.56	0	0	-	1933.6





ZONE-3, WARD-Dundaheada(27)

Sr. No	Mohalla_Name	Govt_Plot Id	Owner_Name	Father_Name & Husband_Name	Road Name	Mobile Number	Occupancy Status	Plot Area	Total Area On Ground Floor	Total Rented Residential Builtup Area	Total Self Residential Builtup Area	House Type	Road Width	Construction Year	House Number	House Category	Rate Multiplier	Construction Status	Survey Start Date	Old Property Tax Id	Total Built Up Area	Gis_Map_Parcel_Id	Property Label	Old Arv	New Arv	Arv_Difference	Property Tax(10%)	Water Tax	Sewerage Tax	Old Tax	New Tax
9535	Dundaheada	Tower(Mantova)	Rahul		Panchsheel Crossing Vijay Nagar		Rented	1230	1230	1230	0	Pakka	More Than 24 Meters	2005	1206	Residential		Constructed	2021-11-28	N/A	1230	4287M14	12-002	-	21752.6	0%	2175.26	0	0	-	2175.3
9536	Dundaheada	Tower(Mantova)	Richa Agrawal	Pushpendera Kumar	Panchsheel Crossing Vijay Nagar		Rented	1230	1230	1230	0	Pakka	More Than 24 Meters	2005	1207	Residential		Constructed	2021-11-28	N/A	1230	4287M14	12-003	-	21752.6	0%	2175.26	0	0	-	2175.3
9537	Dundaheada	Tower(Mantova)	N/A		Panchsheel Crossing Vijay Nagar		Self Occupied	1230	1230	0	1230	Pakka	Twelve to 24	2005	1208	Residential		Constructed	2021-11-28	N/A	1230	4287M14	12-004	-	16236	0%	1623.6	0	0	-	1623.6

ZONE-3, WARD-Dundaheada(27)

Sr. No	Mohalla_Name	Govt_Plot Id	Owner_Name	Father_Name & Husband_Name	Road Name	Mobile Number	Occupancy Status	Plot Area	Total Area On Ground Floor	Total Rented Residential Builtup Area	Total Self Residential Builtup Area	House Type	Road Width	Construction Year	House Number	House Category	Rate Multiplier	Construction Status	Survey Start Date	Old Property Tax Id	Total Built Up Area	Gis_Map_Parcel_Id	Property Label	Old Arv	New Arv	Arv_Difference	Property Tax(10%)	Water Tax	Sewerage Tax	Old Tax	New Tax
9538	Dundaheada	Tower(Mantova)	N/A		Panchsheel Crossing Vijay Nagar		Self Occupied	1230	1230	0	1230	Pakka	TwelveT o24	2005	1305	Residential		Constructed	2021-11-28	N/A	1230	4287M14	13-001	-	16236	0%	1623.6	0	0	-	1623.6
9539	Dundaheada	Tower(Mantova)	Arnakraborty	Amalkraborty	Panchsheel Crossing Vijay Nagar Ghaziaba	9258051445	Self Occupied	1230	1230	0	1230	Pakka	TwelveT o24	2005	1306	Residential		Constructed	2021-11-28	N/A	1230	4287M14	13-002	-	16236	0%	1623.6	0	0	-	1623.6
9540	Dundaheada	Tower(Mantova)	N/A		Panchsheel Crossing Vijay Nagar		Rented	1230	1230	1230	0	Pakka	TwelveT o24	2005	1307	Residential		Constructed	2021-11-28	N/A	1230	4287M14	13-003	-	18265.5	0%	1826.55	0	0	-	1826.6





ZONE-3, WARD-Dundaheada(27)

Sr. No	Mohalla_Name	Govt_Plot Id	Owner_Name	Father_Name & Husband_Name	Road Name	Mobile Number	Occupancy Status	Plot Area	Total Area On Ground Floor	Total Rented Residential Builtup Area	Total Self Residential Builtup Area	House Type	Road Width	Construction Year	House Number	House Category	Rate Multiplier	Construction Status	Survey Start Date	Old Property Tax Id	Total Built Up Area	Gis_Map_Parcel_Id	Property Label	Old Arv	New Arv	Arv_Difference	Property Tax(10%)	Water Tax	Sewerage Tax	Old Tax	New Tax
9541	Dundaheada	Tower(Mantova)	N/A		Panchsheel Crossing Vijay Nagar		Rented	1230	1230	1230	0	Pakka	More Than 24 Meters	2005	1308	Residential		Constructed	2021-11-28	N/A	1230	4287M14	13-004	-	21752.6	0%	2175.26	0	0	-	2175.3
9542	Dundaheada	Tower(Mantova)	N/A		Panchsheel Crossing Vijay Nagar		Self Occupied	1230	1230	0	1230	Pakka	Twelve to 24	2005	1405	Residential		Constructed	2021-11-28	N/A	1230	4287M14	14-001	-	16236	0%	1623.6	0	0	-	1623.6
9543	Dundaheada	Tower(Mantova)	Sneha	Pankaj Prasoona	Panchsheel Crossing Vijay Nagar		Self Occupied	1230	1230	0	1230	Pakka	Twelve to 24	2005	1406	Residential		Constructed	2021-11-28	N/A	1230	4287M14	14-002	-	16236	0%	1623.6	0	0	-	1623.6





ZONE-3, WARD-Dundaheada(27)

Sr. No	Mohalla_Name	Govt_Plot_Id	Owner_Name	Father_Name & Husband_Name	Road Name	Mobile Number	Occupancy Status	Plot Area	Total Area On Ground Floor	Total Rented Residential Builtup Area	Total Self Residential Builtup Area	House Type	Road Width	Construction Year	House Number	House Category	Rate Multiplier	Construction Status	Survey Start Date	Old Property Tax Id	Total Built Up Area	Gis_Map_Parcel_Id	Property Label	Old Arv	New Arv	Arv_Difference	Property Tax(10%)	Water Tax	Sewerage Tax	Old Tax	New Tax
9544	Dundaheada	Tower(Mantova)	N/A		Panchsheel Crossing Vijay Nagar		Self Occupied	1230	1230	0	1230	Pakka	TwelveT o24	2005	1407	Residential		Constructed	2021-11-28	N/A	1230	4287M14	14-003	-	16236	0%	1623.6	0	0	-	1623.6
9545	Dundaheada	Tower(Mantova)	N/A		Panchsheel Crossing Vijay Nagar		Self Occupied	1230	1230	0	1230	Pakka	TwelveT o24	2005	1408	Residential		Constructed	2021-11-28	N/A	1230	4287M14	14-004	-	16236	0%	1623.6	0	0	-	1623.6
9546	Dundaheada	Tower(Mantova)	N/A		Panchsheel Crossing Vijay Nagar		Self Occupied	1230	1230	0	1230	Pakka	TwelveT o24	2005	1505	Residential		Constructed	2021-11-28	N/A	1230	4287M14	15-001	-	16236	0%	1623.6	0	0	-	1623.6





ZONE-3, WARD-Dundaheada(27)

Sr. No	Mohalla_Name	Govt_Plot Id	Owner_Name	Father_Name & Husband_Name	Road Name	Mobile Number	Occupancy Status	Plot Area	Total Area On Ground Floor	Total Rented Residential Builtup Area	Total Self Residential Builtup Area	House Type	Road Width	Construction Year	House Number	House Category	Rate Multiplier	Construction Status	Survey Start Date	Old Property Tax Id	Total Built Up Area	Gis_Map_Parcel_Id	Property Label	Old Arv	New Arv	Arv_Difference	Property Tax(10%)	Water Tax	Sewerage Tax	Old Tax	New Tax
9547	Dundaheada	Tower(Mantova)	Neharika Verma		Panchsheel Crossing Vijay Nagar		Rented	1230	1230	1230	0	Pakka	TwelveT o24	2005	1506	Residential		Constructed	2021-11-28	N/A	1230	4287M14	15-002	-	18265.5	0%	1826.55	0	0	-	1826.6
9548	Dundaheada	Tower(Mantova)	Veena Rani	Deepak Pawar	Panchsheel Crossing Vijay Nagar	9818661058	Rented	1230	1230	1230	0	Pakka	TwelveT o24	2005	1507	Residential		Constructed	2021-11-28	N/A	1230	4287M14	15-003	-	18265.5	0%	1826.55	0	0	-	1826.6
9549	Dundaheada	Tower(Mantova)	N/A		Panchsheel Crossing Vijay Nagar		Self Occupied	1230	1230	0	1230	Pakka	TwelveT o24	2005	1508	Residential		Constructed	2021-11-28	N/A	1230	4287M14	15-004	-	16236	0%	1623.6	0	0	-	1623.6





ZONE-3, WARD-Dundaheada(27)

Sr. No	Mohalla_Name	Govt_Plot Id	Owner_Name	Father_Name & Husband_Name	Road Name	Mobile Number	Occupancy Status	Plot Area	Total Area On Ground Floor	Total Rented Residential Builtup Area	Total Self Residential Builtup Area	House Type	Road Width	Construction Year	House Number	House Category	Rate Multiplier	Construction Status	Survey Start Date	Old Property Tax Id	Total Built Up Area	Gis_Map_Parcel_Id	Property Label	Old Arv	New Arv	Arv_Difference	Property Tax(10%)	Water Tax	Sewerage Tax	Old Tax	New Tax
9550	Dundahera	Tower(Mantova)	N/A		Panchsheel Crossing Vijay Nagar		Self Occupied	1230	1230	0	1230	Pakka	TwelveT o24	2005	1605	Residential		Constructed	2021-11-28	N/A	1230	4287M14	16-001	-	16236	0%	1623.6	0	0	-	1623.6
9551	Dundahera	Tower(Mantova)	N/A		Panchsheel Crossing Vijay Nagar		Rented	1230	1230	1230	0	Pakka	TwelveT o24	2005	1606	Residential		Constructed	2021-11-28	N/A	1230	4287M14	16-002	-	18265.5	0%	1826.55	0	0	-	1826.6
9552	Dundahera	Tower(Mantova)	Kaushalya Devi	Rajmanya Sinha	Panchsheel Crossing Vijay Nagar		Self Occupied	1230	1230	0	1230	Pakka	TwelveT o24	2005	1607	Residential		Constructed	2021-11-28	N/A	1230	4287M14	16-003	-	16236	0%	1623.6	0	0	-	1623.6





ZONE-3, WARD-Dundaheada(27)

Sr. No	Mohalla_Name	Govt_Plot Id	Owner_Name	Father_Name & Husband_Name	Road Name	Mobile Number	Occupancy Status	Plot Area	Total Area On Ground Floor	Total Rented Residential Builtup Area	Total Self Residential Builtup Area	House Type	Road Width	Construction Year	House Number	House Category	Rate Multiplier	Construction Status	Survey Start Date	Old Property Tax Id	Total Builtup Area	Gis_Map_Parcels_Id	Property Label	Old Arv	New Arv	Arv_Difference	Property Tax(10%)	Water Tax	Sewerage Tax	Old Tax	New Tax
9553	Dundaheada	Tower(Mantova)	Radhey Sham Sharma	LS SHARMA	Panchsheel Crossing Vijay Nagar Ghaziabad	9599946275	Self Occupied	1230	1230	0	1230	Pakka	Twelve to 24	2005	1608	Residential		Constructed	2021-11-28	N/A	1230	4287M14	16-004	-	16236	0%	1623.6	0	0	-	1623.6
9554	Dundaheada	Tower(Mantova)	Amit Kumar		Panchsheel Crossing Vijay Nagar Ghaziabad		Rented	1230	1230	1230	0	Pakka	Twelve to 24	2005	1705	Residential		Constructed	2021-11-28	N/A	1230	4287M14	17-001	-	18265.5	0%	1826.55	0	0	-	1826.6
9555	Dundaheada	Tower(Mantova)	Gyanendra Kumar Nigam	late Krishna Sahay	Panchsheel Crossing Vijay Nagar Ghaziabad	7827142832	Self Occupied	1230	1230	0	1230	Pakka	Twelve to 24	2005	1706	Residential		Constructed	2021-11-28	N/A	1230	4287M14	17-002	-	16236	0%	1623.6	0	0	-	1623.6





ZONE-3, WARD-Dundaheada(27)

Sr. No	Mohalla_Name	Govt_Plot Id	Owner_Name	Father_Name & Husband_Name	Road Name	Mobile Number	Occupancy Status	Plot Area	Total Area On Ground Floor	Total Rented Residential Builtup Area	Total Self Residential Builtup Area	House Type	Road Width	Construction Year	House Number	House Category	Rate Multiplier	Construction Status	Survey Start Date	Old Property Tax Id	Total Built Up Area	Gis_Map_Parcel_Id	Property Label	Old Arv	New Arv	Arv_Difference	Property Tax(10%)	Water Tax	Sewerage Tax	Old Tax	New Tax
9556	Dundaheada	Tower(Mantova)	N/A		Panchsheel Crossing Vijay Nagar		Self Occupied	1230	1230	0	1230	Pakka	TwelveT o24	2005	1707	Residential		Constructed	2021-11-28	N/A	1230	4287M14	17-003	-	16236	0%	1623.6	0	0	-	1623.6
9557	Dundaheada	Tower(Mantova)	Prit yush Chatarji		Panchsheel Crossing Vijay Nagar	9899716164	Rented	1230	1230	1230	0	Pakka	TwelveT o24	2005	1708	Residential		Constructed	2021-11-28	N/A	1230	4287M14	17-004	-	18265.5	0%	1826.55	0	0	-	1826.6
9558	Dundaheada	Tower(Mantova)	N/A		Panchsheel Crossing Vijay Nagar		Self Occupied	1230	1230	0	1230	Pakka	TwelveT o24	2005	1805	Residential		Constructed	2021-11-28	N/A	1230	4287M14	18-001	-	16236	0%	1623.6	0	0	-	1623.6





ZONE-3, WARD-Dundaheada(27)

Sr. No	Mohalla_Name	Govt_Plot Id	Owner_Name	Father_Name & Husband_Name	Road Name	Mobile Number	Occupancy Status	Plot Area	Total Area On Ground Floor	Total Rented Residential Builtup Area	Total Self Residential Builtup Area	House Type	Road Width	Construction Year	House Number	House Category	Rate Multiplier	Construction Status	Survey Start Date	Old Property Tax Id	Total Built Up Area	Gis_Map_Parcel_Id	Property Label	Old Arv	New Arv	Arv_Difference	Property Tax(10%)	Water Tax	Sewerage Tax	Old Tax	New Tax
9559	Dundahera	Tower(Mantova)	N/A		Panchsheel Crossing Vijay Nagar		Self Occupied	1230	1230	0	1230	Pakka	TwelveT o24	2005	1806	Residential		Constructed	2021-11-28	N/A	1230	4287M14	18-002	-	16236	0%	1623.6	0	0	-	1623.6
9560	Dundahera	Tower(Mantova)	N/A		Panchsheel Crossing Vijay Nagar		Self Occupied	1230	1230	0	1230	Pakka	TwelveT o24	2005	1807	Residential		Constructed	2021-11-28	N/A	1230	4287M14	18-003	-	16236	0%	1623.6	0	0	-	1623.6
9561	Dundahera	Tower(Mantova)	Hemantrawat	kailashnath	Panchsheel Crossing Vijay Nagar	9452683367	Self Occupied	1230	1230	0	1230	Pakka	TwelveT o24	2005	1808	Residential		Constructed	2021-11-28	N/A	1230	4287M14	18-004	-	16236	0%	1623.6	0	0	-	1623.6





ZONE-3, WARD-Dundaheada(27)

Sr. No	Mohalla_Name	Govt_Plot Id	Owner_Name	Father_Name & Husband_Name	Road Name	Mobile Number	Occupancy Status	Plot Area	Total Area On Ground Floor	Total Rented Residential Builtup Area	Total Self Residential Builtup Area	House Type	Road Width	Construction Year	House Number	House Category	Rate Multiplier	Construction Status	Survey Start Date	Old Property Tax Id	Total Built Up Area	Gis_Map_Parcel_Id	Property Label	Old Arv	New Arv	Arv_Difference	Property Tax(10%)	Water Tax	Sewerage Tax	Old Tax	New Tax
9562	Dundaheada	Tower(Mantova)	N/A		Panchsheel Crossing Vijay Nagar		Self Occupied	1230	1230	0	1230	Pakka	TwelveT o24	2005	1905	Residential		Constructed	2021-11-28	N/A	1230	4287M14	19-001	-	16236	0%	1623.6	0	0	-	1623.6
9563	Dundaheada	Tower(Mantova)	N/A		Panchsheel Crossing Vijay Nagar		Self Occupied	1230	1230	0	1230	Pakka	TwelveT o24	2005	1906	Residential		Constructed	2021-11-28	N/A	1230	4287M14	19-002	-	16236	0%	1623.6	0	0	-	1623.6
9564	Dundaheada	Tower(Mantova)	Nadeem		Panchsheel Crossing Vijay Nagar		Self Occupied	1230	1230	0	1230	Pakka	TwelveT o24	2005	1907	Residential		Constructed	2021-11-28	N/A	1230	4287M14	19-003	-	16236	0%	1623.6	0	0	-	1623.6





ZONE-3, WARD-Dundaheada(27)

Sr. No	Mohalla_Name	Govt_Plot_Id	Owner_Name	Father_Name & Husband_Name	Road Name	Mobile Number	Occupancy Status	Plot Area	Total Area On Ground Floor	Total Rented Residential Builtup Area	Total Self Residential Builtup Area	House Type	Road Width	Construction Year	House Number	House Category	Rate Multiplier	Construction Status	Survey Start Date	Old Property Tax Id	Total Built Up Area	Gis_Map_Parcel_Id	Property Label	Old Arv	New Arv	Arv_Difference	Property Tax(10%)	Water Tax	Sewerage Tax	Old Tax	New Tax
9565	Dundaheada	Tower(Mantova)	N/A		Panchsheel Crossing Vijay Nagar		Rented	1230	1230	1230	0	Pakka	TwelveT o24	2005	1908	Residential		Constructed	2021-11-28	N/A	1230	4287M14	19-004	-	18265.5	0%	1826.55	0	0	-	1826.6
9566	Dundaheada	Tower(Mantova)	N/A		Panchsheel Crossing Vijay Nagar		Self Occupied	1230	1230	0	1230	Pakka	TwelveT o24	2005	2005	Residential		Constructed	2021-11-28	N/A	1230	4287M14	20-001	-	16236	0%	1623.6	0	0	-	1623.6
9567	Dundaheada	Tower(Mantova)	N/A		Panchsheel Crossing Vijay Nagar		Self Occupied	1230	1230	0	1230	Pakka	TwelveT o24	2005	2006	Residential		Constructed	2021-11-28	N/A	1230	4287M14	20-002	-	16236	0%	1623.6	0	0	-	1623.6





ZONE-3, WARD-Dundaheada(27)

Sr. No	Mohalla_Name	Govt_Plot_Id	Owner_Name	Father_Name & Husband_Name	Road Name	Mobile Number	Occupancy Status	Plot Area	Total Area On Ground Floor	Total Rented Residential Builtup Area	Total Self Residential Builtup Area	House Type	Road Width	Construction Year	House Number	House Category	Rate Multiplier	Construction Status	Survey Start Date	Old Property Tax Id	Total Built Up Area	Gis_Map_Parcel_Id	Property Label	Old Arv	New Arv	Arv_Difference	Property Tax(10%)	Water Tax	Sewerage Tax	Old Tax	New Tax
9568	Dundaheada	Tower(Mantova)	Rubish Singh	Sudesh Kumar Singh	Panchsheel Crossing Vijay Nagar	9999715059	Self Occupied	1230	1230	0	1230	Pakka	TwelveT o24	2005	2007	Residential		Constructed	2021-11-28	N/A	1230	4287M14	20-003	-	16236	0%	1623.6	0	0	-	1623.6
9569	Dundaheada	Tower(Mantova)	N/A		Panchsheel Crossing Vijay Nagar		Self Occupied	1230	1230	0	1230	Pakka	TwelveT o24	2005	2008	Residential		Constructed	2021-11-28	N/A	1230	4287M14	20-004	-	16236	0%	1623.6	0	0	-	1623.6
9570	Dundaheada	Tower(VASTO)	N/A		Panchsheel Crossing Vijay Nagar		Self Occupied	1550	1550	0	1550	Pakka	MoreThan24Meters	2005	1	Residential		Constructed	2021-11-28	N/A	1550	4287M15	00-001	-	24366	0%	2436.6	0	0	-	2436.6





ZONE-3, WARD-Dundaheada(27)

Sr. No	Mohalla_Name	Govt_Plot Id	Owner_Name	Father_Name & Husband_Name	Road Name	Mobile Number	Occupancy Status	Plot Area	Total Area On Ground	Total Rented Residential Builtup Area	Total Self Residential Builtup Area	House Type	Road Width	Construction Year	House Number	House Category	Rate Multiplier	Construction Status	Survey Start Date	Old Property Tax Id	Total Built Up Area	Gis_Map Parcel Id	Property Label	Old Arv	New Arv	Arv_Difference	Property Tax(10%)	Water Tax	Sewerage Tax	Old Tax	New Tax
9571	Dundaheada	Tower(VASTO)	N/A		Panchsheel Crossing Vijay Nagar		Self Occupied	1890	1890	0	1890	Pakka	More than 24 Meters	2005	2	Residential		Constructed	2021-11-28	N/A	1890	4287M15	00-002	-	29710.8	0%	2971.08	0	0	-	2971.1
9572	Dundaheada	Tower(VASTO)	Dn Garag		Panchsheel Crossing Vijay Nagar		Self Occupied	1890	1890	0	1890	Pakka	More than 24 Meters	2005	3	Residential		Constructed	2021-11-28	N/A	1890	4287M15	00-003	-	29710.8	0%	2971.08	0	0	-	2971.1
9573	Dundaheada	Tower(VASTO)	Varun Kumar	VIJAY KUMAR	Panchsheel Crossing Vijay Nagar	8884011138	Self Occupied	1550	1550	0	1550	Pakka	More than 24 Meters	2005	4	Residential		Constructed	2021-11-28	N/A	1550	4287M15	00-004	-	24366	0%	2436.6	0	0	-	2436.6





ZONE-3, WARD-Dundaheada(27)

Sr. No	Mohalla_Name	Govt_Plot Id	Owner_Name	Father_Name & Husband_Name	Road Name	Mobile Number	Occupancy Status	Plot Area	Total Area On Ground	Total Rented Residential Builtup Area	Total Self Residential Builtup Area	House Type	Road Width	Construction Year	House Number	House Category	Rate Multiplier	Construction Status	Survey Start Date	Old Property Tax Id	Total Built Up Area	Gis_Map_Parcel_Id	Property Label	Old Arv	New Arv	Arv_Difference	Property Tax(10%)	Water Tax	Sewerage Tax	Old Tax	New Tax
9574	Dundahera	Tower(VASTO)	Deepak		Panchsheel Crossing Vijay Nagar		Self Occupied	1550	1550	0	1550	Pakka	More than 4 Meters	2005	101	Residential		Constructed	2021-11-28	N/A	1550	4287M15	01-001	-	24366	0%	2436.6	0	0	-	2436.6
9575	Dundahera	Tower(VASTO)	N/A		Panchsheel Crossing Vijay Nagar		Self Occupied	1890	1890	0	1890	Pakka	More than 4 Meters	2005	102	Residential		Constructed	2021-11-28	N/A	1890	4287M15	01-002	-	29710.8	0%	2971.08	0	0	-	2971.1
9576	Dundahera	Tower(VASTO)	N/A		Panchsheel Crossing Vijay Nagar		Self Occupied	1890	1890	0	1890	Pakka	More than 4 Meters	2005	103	Residential		Constructed	2021-11-28	N/A	1890	4287M15	01-003	-	29710.8	0%	2971.08	0	0	-	2971.1





ZONE-3, WARD-Dundaheada(27)

Sr. No	Mohalla_Name	Govt_Plot Id	Owner_Name	Father_Name & Husband_Name	Road Name	Mobile Number	Occupancy Status	Plot Area	Total Area On Ground Floor	Total Rented Residential Builtup Area	Total Self Residential Builtup Area	House Type	Road Width	Construction Year	House Number	House Category	Rate Multiplier	Construction Status	Survey Start Date	Old Property Tax Id	Total Built Up Area	Gis_Map_Parcel_Id	Property Label	Old Arv	New Arv	Arv_Difference	Property Tax(10%)	Water Tax	Sewerage Tax	Old Tax	New Tax
9577	Dundaheada	Tower(VASTO)	Sanjeev Kumar		Panchsheel Crossing Vijay Nagar		Self Occupied	1550	1550	0	1550	Pakka	More than 4 Meters	2005	104	Residential		Constructed	2021-11-28	N/A	1550	4287M15	01-004	-	24366	0%	2436.6	0	0	-	2436.6
9578	Dundaheada	Tower(VASTO)	Ashish Salgotra	deep salgotra	Panchsheel Crossing Vijay Nagar	8826021939	Self Occupied	1890	1890	0	1890	Pakka	More than 4 Meters	2005	201	Residential		Constructed	2021-11-28	N/A	1890	4287M15	02-001	-	29710.8	0%	2971.08	0	0	-	2971.1
9579	Dundaheada	Tower(VASTO)	N/A		Panchsheel Crossing Vijay Nagar		Self Occupied	1550	1550	0	1550	Pakka	More than 4 Meters	2005	202	Residential		Constructed	2021-11-28	N/A	1550	4287M15	02-002	-	24366	0%	2436.6	0	0	-	2436.6





ZONE-3, WARD-Dundaheada(27)

Sr. No	Mohalla_Name	Govt_Plot Id	Owner_Name	Father_Name & Husband_Name	Road Name	Mobile Number	Occupancy Status	Plot Area	Total Area On Ground	Total Rented Residential Builtup Area	Total Self Residential Builtup Area	House Type	Road Width	Construction Year	House Number	House Category	Rate Multiplier	Construction Status	Survey Start Date	Old Property Tax Id	Total Built Up Area	Gis_Map Parcel Id	Property Label	Old Arv	New Arv	Arv_Difference	Property Tax(10%)	Water Tax	Sewerage Tax	Old Tax	New Tax
9580	Dundaheada	Tower(VASTO)	N/A		Panchsheel Crossing Vijay Nagar		Self Occupied	1550	1550	0	1550	Pakka	More than 4 Meters	2005	203	Residential		Constructed	2021-11-28	N/A	1550	4287M15	02-003	-	24366	0%	2436.6	0	0	-	2436.6
9581	Dundaheada	Tower(VASTO)	Practical		Panchsheel Crossing Vijay Nagar	9717091571	Self Occupied	1890	1890	0	1890	Pakka	More than 4 Meters	2005	204	Residential		Constructed	2021-11-28	N/A	1890	4287M15	02-004	-	29710.8	0%	2971.08	0	0	-	2971.1
9582	Dundaheada	Tower(VASTO)	N/A		Panchsheel Crossing Vijay Nagar		Self Occupied	1550	1550	0	1550	Pakka	More than 4 Meters	2005	301	Residential		Constructed	2021-11-28	N/A	1550	4287M15	03-001	-	24366	0%	2436.6	0	0	-	2436.6





ZONE-3, WARD-Dundaheada(27)

Sr. No	Mohalla_Name	Govt_Plot Id	Owner_Name	Father_Name & Husband_Name	Road Name	Mobile Number	Occupancy Status	Plot Area	Total Area On Ground Floor	Total Rented Residential Builtup Area	Total Self Residential Builtup Area	House Type	Road Width	Construction Year	House Number	House Category	Rate Multiplier	Construction Status	Survey Start Date	Old Property Tax Id	Total Built Up Area	Gis_Map_Parcels_Id	Property Label	Old Arv	New Arv	Arv_Difference	Property Tax(10%)	Water Tax	Sewerage Tax	Old Tax	New Tax
9583	Dundahera	Tower(VASTO)	N/A		Panchsheel Crossing Vijay Nagar		Self Occupied	1890	1890	0	1890	Pakka	More than 24 Meters	2005	302	Residential		Constructed	2021-11-28	N/A	1890	4287M15	03-002	-	29710.8	0%	2971.08	0	0	-	2971.1
9584	Dundahera	Tower(VASTO)	Shailendra Chauhan	satisfachand Chauhan	Panchsheel Crossing Vijay Nagar Ghaz	9654377457	Rented	1550	1550	1550	0	Pakka	More than 24 Meters	2005	303	Residential		Constructed	2021-11-28	N/A	1550	4287M15	03-003	-	27411.8	0%	2741.18	0	0	-	2741.2
9585	Dundahera	Tower(VASTO)	N/A		Panchsheel Crossing Vijay Nagar		Self Occupied	1890	1890	0	1890	Pakka	More than 24 Meters	2005	304	Residential		Constructed	2021-11-28	N/A	1890	4287M15	03-004	-	29710.8	0%	2971.08	0	0	-	2971.1





ZONE-3, WARD-Dundaheada(27)

Sr. No	Mohalla_Name	Govt_Plot Id	Owner_Name	Father_Name & Husband_Name	Road Name	Mobile Number	Occupancy Status	Plot Area	Total Area On Ground	Total Rented Residential Builtup Area	Total Self Residential Builtup Area	House Type	Road Width	Construction Year	House Number	House Category	Rate Multiplier	Construction Status	Survey Start Date	Old Property Tax Id	Total Built Up Area	Gis_Map_Parcel Id	Property Label	Old Arv	New Arv	Arv_Difference	Property Tax(10%)	Water Tax	Sewerage Tax	Old Tax	New Tax
9586	Dundaheada	Tower(VASTO)	Sanju Sharma	Sanjay Shankar Sharma	Panchsheel Crossing Vijay Nagar	9899889700	Self Occupied	1550	1550	0	1550	Pakka	More than 4Meters	2005	401	Residential		Constructed	2021-11-28	N/A	1550	4287M15	04-001	-	24366	0%	2436.6	0	0	-	2436.6
9587	Dundaheada	Tower(VASTO)	N/A		Panchsheel Crossing Vijay Nagar		Self Occupied	1890	1890	0	1890	Pakka	More than 4Meters	2005	402	Residential		Constructed	2021-11-28	N/A	1890	4287M15	04-002	-	29710.8	0%	2971.08	0	0	-	2971.1
9588	Dundaheada	Tower(VASTO)	N/A		Panchsheel Crossing Vijay Nagar		Self Occupied	1890	1890	0	1890	Pakka	More than 4Meters	2005	403	Residential		Constructed	2021-11-28	N/A	1890	4287M15	04-003	-	29710.8	0%	2971.08	0	0	-	2971.1





ZONE-3, WARD-Dundaheada(27)

Sr. No	Mohalla_Name	Govt_Plot Id	Owner_Name	Father_Name & Husband_Name	Road Name	Mobile Number	Occupancy Status	Plot Area	Total Area On Ground Floor	Total Rented Residential Builtup Area	Total Self Residential Builtup Area	House Type	Road Width	Construction Year	House Number	House Category	Rate Multiplier	Construction Status	Survey Start Date	Old Property Tax Id	Total Built Up Area	Gis Map Parcel Id	Property Label	Old Arv	New Arv	Arv Difference	Property Tax(10%)	Water Tax	Sewerage Tax	Old Tax	New Tax
9589	Dundaheada	Tower(VASTO)	Govind Maholia	Keshavdutt maholia	Panchsheel Crossing Vijay Nagar Ghaz	9654159500	Self Occupied	1550	1550	0	1550	Pakka	More Than 4 Meters	2005	404	Residential		Constructed	2021-11-28	N/A	1550	4287M15	04-004	-	24366	0%	2436.6	0	0	-	2436.6
9590	Dundaheada	Tower(VASTO)	N/A		Panchsheel Crossing Vijay Nagar		Self Occupied	1550	1550	0	1550	Pakka	More Than 4 Meters	2005	501	Residential		Constructed	2021-11-28	N/A	1550	4287M15	05-001	-	24366	0%	2436.6	0	0	-	2436.6
9591	Dundaheada	Tower(VASTO)	N/A		Panchsheel Crossing Vijay Nagar		Self Occupied	1890	1890	0	1890	Pakka	More Than 4 Meters	2005	502	Residential		Constructed	2021-11-28	N/A	1890	4287M15	05-002	-	29710.8	0%	2971.08	0	0	-	2971.1





ZONE-3, WARD-Dundaheada(27)

Sr. No	Mohalla_Name	Govt_Plot Id	Owner_Name	Father_Name & Husband_Name	Road Name	Mobile Number	Occupancy Status	Plot Area	Total Area On Ground	Total Rented Residential Builtup Area	Total Self Residential Builtup Area	House Type	Road Width	Construction Year	House Number	House Category	Rate Multiplier	Construction Status	Survey Start Date	Old Property Tax Id	Total Built Up Area	Gis_Map Parcel Id	Property Label	Old Arv	New Arv	Arv_Difference	Property Tax(10%)	Water Tax	Sewerage Tax	Old Tax	New Tax
9592	Dundaheada	Tower(VASTO)	N/A		Panchsheel Crossing Vijay Nagar		Self Occupied	1890	1890	0	1890	Pakka	More Than 24 Meters	2005	503	Residential		Constructed	2021-11-28	N/A	1890	4287M15	05-003	-	29710.8	0%	2971.08	0	0	-	2971.1
9593	Dundaheada	Tower(VASTO)	Chitra	Rajugusia	Panchsheel Crossing Vijay Nagar	9818810362	Self Occupied	1550	1550	0	1550	Pakka	More Than 24 Meters	2005	504	Residential		Constructed	2021-11-28	N/A	1550	4287M15	05-004	-	24366	0%	2436.6	0	0	-	2436.6
9594	Dundaheada	Tower(VASTO)	N/A		Panchsheel Crossing Vijay Nagar		Self Occupied	1550	1550	0	1550	Pakka	More Than 24 Meters	2005	601	Residential		Constructed	2021-11-28	N/A	1550	4287M15	06-001	-	24366	0%	2436.6	0	0	-	2436.6





ZONE-3, WARD-Dundaheada(27)

Sr. No	Mohalla_Name	Govt_Plot Id	Owner_Name	Father_Name & Husband_Name	Road Name	Mobile Number	Occupancy Status	Plot Area	Total Area On Ground	Total Rented Residential Builtup Area	Total Self Residential Builtup Area	House Type	Road Width	Construction Year	House Number	House Category	Rate Multiplier	Construction Status	Survey Start Date	Old Property Tax Id	Total Built Up Area	Gis_Map Parcel Id	Property Label	Old Arv	New Arv	Arv_Difference	Property Tax(10%)	Water Tax	Sewerage Tax	Old Tax	New Tax
9595	Dundaheada	Tower(VASTO)	Nishant Pabraja		Panchsheel Crossing Vijay Nagar		Self Occupied	1890	1890	0	1890	Pakka	More Than 24 Meters	2005	602	Residential		Constructed	2021-11-28	N/A	1890	4287M15	06-002	-	29710.8	0%	2971.08	0	0	-	2971.1
9596	Dundaheada	Tower(VASTO)	N/A		Panchsheel Crossing Vijay Nagar		Self Occupied	1890	1890	0	1890	Pakka	More Than 24 Meters	2005	603	Residential		Constructed	2021-11-28	N/A	1890	4287M15	06-003	-	29710.8	0%	2971.08	0	0	-	2971.1
9597	Dundaheada	Tower(VASTO)	Piyush		Panchsheel Crossing Vijay Nagar		Self Occupied	1550	1550	0	1550	Pakka	More Than 24 Meters	2005	604	Residential		Constructed	2021-11-28	N/A	1550	4287M15	06-004	-	24366	0%	2436.6	0	0	-	2436.6





ZONE-3, WARD-Dundaheada(27)

Sr. No	Mohalla_Name	Govt_Plot Id	Owner_Name	Father_Name & Husband_Name	Road Name	Mobile Number	Occupancy Status	Plot Area	Total Area On Ground	Total Rented Residential Builtup Area	Total Self Residential Builtup Area	House Type	Road Width	Construction Year	House Number	House Category	Rate Multiplier	Construction Status	Survey Start Date	Old Property Tax Id	Total Built Up Area	Gis_Map Parcel Id	Property Label	Old Arv	New Arv	Arv_Difference	Property Tax(10%)	Water Tax	Sewerage Tax	Old Tax	New Tax
9598	Dundahera	Tower(VASTO)	N/A		Panchsheel Crossing Vijay Nagar		Self Occupied	1550	1550	0	1550	Pakka	More Than 24 Meters	2005	701	Residential		Constructed	2021-11-28	N/A	1550	4287M15	07-001	-	24366	0%	2436.6	0	0	-	2436.6
9599	Dundahera	Tower(VASTO)	N/A		Panchsheel Crossing Vijay Nagar		Self Occupied	1890	1890	0	1890	Pakka	More Than 24 Meters	2005	702	Residential		Constructed	2021-11-28	N/A	1890	4287M15	07-002	-	29710.8	0%	2971.08	0	0	-	2971.1
9600	Dundahera	Tower(VASTO)	Ankur Jaosawali		Panchsheel Crossing Vijay Nagar		Self Occupied	1890	1890	0	1890	Pakka	More Than 24 Meters	2005	703	Residential		Constructed	2021-11-28	N/A	1890	4287M15	07-003	-	29710.8	0%	2971.08	0	0	-	2971.1





ZONE-3, WARD-Dundaheada(27)

Sr. No	Mohalla_Name	Govt_Plot_Id	Owner_Name	Father_Name & Husband_Name	Road Name	Mobile Number	Occupancy Status	Plot Area	Total Area On Ground	Total Rented Residential Builtup Area	Total Self Residential Builtup Area	House Type	Road Width	Construction Year	House Number	House Category	Rate Multiplier	Construction Status	Survey Start Date	Old Property Tax Id	Total Built Up Area	Gis_Map_Parcel_Id	Property Label	Old Arv	New Arv	Arv_Difference	Property Tax(10%)	Water Tax	Sewerage Tax	Old Tax	New Tax
9601	Dundahera	Tower(VASTO)	N/A		Panchsheel Crossing Vijay Nagar		Self Occupied	1550	1550	0	1550	Pakka	More Than 4 Meters	2005	704	Residential		Constructed	2021-11-28	N/A	1550	4287M15	07-004	-	24366	0%	2436.6	0	0	-	2436.6
9602	Dundahera	Tower(VASTO)	N/A		Panchsheel Crossing Vijay Nagar		Self Occupied	1550	1550	0	1550	Pakka	More Than 4 Meters	2005	801	Residential		Constructed	2021-11-28	N/A	1550	4287M15	08-001	-	24366	0%	2436.6	0	0	-	2436.6
9603	Dundahera	Tower(VASTO)	N/A		Panchsheel Crossing Vijay Nagar		Self Occupied	1890	1890	0	1890	Pakka	More Than 4 Meters	2005	802	Residential		Constructed	2021-11-28	N/A	1890	4287M15	08-002	-	29710.8	0%	2971.08	0	0	-	2971.1





ZONE-3, WARD-Dundaheada(27)

Sr. No	Mohalla_Name	Govt_Plot_Id	Owner_Name	Father_Name & Husband_Name	Road Name	Mobile Number	Occupancy Status	Plot Area	Total Area On Ground	Total Rented Residential Builtup Area	Total Self Residential Builtup Area	House Type	Road Width	Construction Year	House Number	House Category	Rate Multiplier	Construction Status	Survey Start Date	Old Property Tax Id	Total Built Up Area	Gis_Map_Parcel_Id	Property Label	Old Arv	New Arv	Arv_Difference	Property Tax(10%)	Water Tax	Sewerage Tax	Old Tax	New Tax
9604	Dundaheada	Tower(VASTO)	N/A		Panchsheel Crossing Vijay Nagar		Self Occupied	1890	1890	0	1890	Pakka	More than 24 Meters	2005	803	Residential		Constructed	2021-11-28	N/A	1890	4287M15	08-003	-	29710.8	0%	2971.08	0	0	-	2971.1
9605	Dundaheada	Tower(VASTO)	Pravara	rajni Kant Verma	Panchsheel Crossing Vijay Nagar	8527164747	Self Occupied	1550	1550	0	1550	Pakka	More than 24 Meters	2005	804	Residential		Constructed	2021-11-28	N/A	1550	4287M15	08-004	-	24366	0%	2436.6	0	0	-	2436.6
9606	Dundaheada	Tower(VASTO)	N/A		Panchsheel Crossing Vijay Nagar		Self Occupied	1550	1550	0	1550	Pakka	More than 24 Meters	2005	901	Residential		Constructed	2021-11-28	N/A	1550	4287M15	09-001	-	24366	0%	2436.6	0	0	-	2436.6

ZONE-3, WARD-Dundaheada(27)

Sr. No	Mohalla_Name	Govt_Plot Id	Owner_Name	Father_Name & Husband_Name	Road Name	Mobile Number	Occupancy Status	Plot Area	Total Area On Ground	Total Rented Residential Builtup Area	Total Self Residential Builtup Area	House Type	Road Width	Construction Year	House Number	House Category	Rate Multiplier	Construction Status	Survey Start Date	Old Property Tax Id	Total Built Up Area	Gis_Map Parcel Id	Property Label	Old Arv	New Arv	Arv_Difference	Property Tax(10%)	Water Tax	Sewerage Tax	Old Tax	New Tax
9607	Dundaheada	Tower(VASTO)	Namita Rastogi		Panchsheel Crossing Vijay Nagar		Self Occupied	1890	1890	0	1890	Pakka	More than 4 Meters	2005	902	Residential		Constructed	2021-11-28	N/A	1890	4287M15	09-002	-	29710.8	0%	2971.08	0	0	-	2971.1
9608	Dundaheada	Tower(VASTO)	Bhवेश Kohli	Indraseen Kohli	Panchsheel Crossing Vijay Nagar	9568683256	Self Occupied	1890	1890	0	1890	Pakka	More than 4 Meters	2005	903	Residential		Constructed	2021-11-28	N/A	1890	4287M15	09-003	-	29710.8	0%	2971.08	0	0	-	2971.1
9609	Dundaheada	Tower(VASTO)	N/A		Panchsheel Crossing Vijay Nagar		Self Occupied	1550	1550	0	1550	Pakka	More than 4 Meters	2005	904	Residential		Constructed	2021-11-28	N/A	1550	4287M15	09-004	-	24366	0%	2436.6	0	0	-	2436.6





ZONE-3, WARD-Dundaheada(27)


Sr. No	Mohalla_Name	Govt_Plot Id	Owner_Name	Father_Name & Husband_Name	Road Name	Mobile Number	Occupancy Status	Plot Area	Total Area On Ground	Total Rented Residential Builtup Area	Total Self Residential Builtup Area	House Type	Road Width	Construction Year	House Number	House Category	Rate Multiplier	Construction Status	Survey Start Date	Old Property Tax Id	Total Built Up Area	Gis_Map Parcel Id	Property Label	Old Arv	New Arv	Arv_Difference	Property Tax(10%)	Water Tax	Sewerage Tax	Old Tax	New Tax
9610	Dundaheada	Tower(VASTO)	N/A		Panchsheel Crossing Vijay Nagar		Self Occupied	1550	1550	0	1550	Pakka	More Than 24 Meters	2005	1001	Residential		Constructed	2021-11-28	N/A	1550	4287M15	10-001	-	24366	0%	2436.6	0	0	-	2436.6
9611	Dundaheada	Tower(VASTO)	N/A		Panchsheel Crossing Vijay Nagar		Self Occupied	1550	1550	0	1550	Pakka	More Than 24 Meters	2005	1002	Residential		Constructed	2021-11-28	N/A	1550	4287M15	10-002	-	24366	0%	2436.6	0	0	-	2436.6
9612	Dundaheada	Tower(VASTO)	N/A		Panchsheel Crossing Vijay Nagar		Self Occupied	1890	1890	0	1890	Pakka	More Than 24 Meters	2005	1003	Residential		Constructed	2021-11-28	N/A	1890	4287M15	10-003	-	29710.8	0%	2971.08	0	0	-	2971.1





ZONE-3, WARD-Dundaheada(27)

Sr. No	Mohalla_Name	Govt_Plot Id	Owner_Name	Father_Name & Husband_Name	Road Name	Mobile Number	Occupancy Status	Plot Area	Total Area On Ground	Total Rented Residential Builtup Area	Total Self Residential Builtup Area	House Type	Road Width	Construction Year	House Number	House Category	Rate Multiplier	Construction Status	Survey Start Date	Old Property Tax Id	Total Built Up Area	Gis_Map_Parcel_Id	Property Label	Old Arv	New Arv	Arv_Difference	Property Tax(10%)	Water Tax	Sewerage Tax	Old Tax	New Tax
9613	Dundaheada	Tower(VASTO)	Surya Prakash Singh	Raghunath Singh	Panchsheel Crossing Vijay Nagar	9953982980	Self Occupied	1890	1890	0	1890	Pakka	More than 4 Meters	2005	1004	Residential		Constructed	2021-11-28	N/A	1890	4287M15	10-004	-	29710.8	0%	2971.08	0	0	-	2971.1
9614	Dundaheada	Tower(VASTO)	N/A		Panchsheel Crossing Vijay Nagar		Self Occupied	1550	1550	0	1550	Pakka	More than 4 Meters	2005	1101	Residential		Constructed	2021-11-28	N/A	1550	4287M15	11-001	-	24366	0%	2436.6	0	0	-	2436.6
9615	Dundaheada	Tower(VASTO)	N/A		Panchsheel Crossing Vijay Nagar		Self Occupied	1890	1890	0	1890	Pakka	More than 4 Meters	2005	1102	Residential		Constructed	2021-11-28	N/A	1890	4287M15	11-002	-	29710.8	0%	2971.08	0	0	-	2971.1


ZONE-3, WARD-Dundaheada(27)

Sr. No	Mohalla_Name	Govt_Plot Id	Owner_Name	Father_Name & Husband_Name	Road Name	Mobile Number	Occupancy Status	Plot Area	Total Area On Ground	Total Rented Residential Builtup Area	Total Self Residential Builtup Area	House Type	Road Width	Construction Year	House Number	House Category	Rate Multiplier	Construction Status	Survey Start Date	Old Property Tax Id	Total Built Up Area	Gis_Map Parcel Id	Property Label	Old Arv	New Arv	Arv_Difference	Property Tax(10%)	Water Tax	Sewerage Tax	Old Tax	New Tax
9616	Dundaheada	Tower(VASTO)	N/A		Panchsheel Crossing Vijay Nagar		Self Occupied	1890	1890	0	1890	Pakka	More Than 24 Meters	2005	1103	Residential		Constructed	2021-11-28	N/A	1890	4287M15	11-003	-	29710.8	0%	2971.08	0	0	-	2971.1
9617	Dundaheada	Tower(VASTO)	N/A		Panchsheel Crossing Vijay Nagar		Self Occupied	1550	1550	0	1550	Pakka	More Than 24 Meters	2005	1104	Residential		Constructed	2021-11-28	N/A	1550	4287M15	11-004	-	24366	0%	2436.6	0	0	-	2436.6
9618	Dundaheada	Tower(VASTO)	Poonima Chaturvedi	R Chaturvedi	Panchsheel Crossing Vijay Nagar	7355507051	Self Occupied	1550	1550	0	1550	Pakka	More Than 24 Meters	2005	1201	Residential		Constructed	2021-11-28	N/A	1550	4287M15	12-001	-	24366	0%	2436.6	0	0	-	2436.6

ZONE-3, WARD-Dundaheada(27)

Sr. No	Mohalla_Name	Govt_Plot Id	Owner_Name	Father_Name & Husband_Name	Road Name	Mobile Number	Occupancy Status	Plot Area	Total Area On Ground	Total Rented Residential Builtup Area	Total Self Residential Builtup Area	House Type	Road Width	Construction Year	House Number	House Category	Rate Multiplier	Construction Status	Survey Start Date	Old Property Tax Id	Total Built Up Area	Gis_Map Parcel Id	Property Label	Old Arv	New Arv	Arv_Difference	Property Tax(10%)	Water Tax	Sewerage Tax	Old Tax	New Tax
9619	Dundahera	Tower(VASTO)	N/A		Panchsheel Crossing Vijay Nagar		Self Occupied	1890	1890	0	1890	Pakka	More than 24 Meters	2005	1202	Residential		Constructed	2021-11-28	N/A	1890	4287M15	12-002	-	29710.8	0%	2971.08	0	0	-	2971.1
9620	Dundahera	Tower(VASTO)	Veneta Tickoo	Rohit Peer	Panchsheel Crossing Vijay Nagar	9711863936	Self Occupied	1890	1890	0	1890	Pakka	More than 24 Meters	2005	1203	Residential		Constructed	2021-11-28	N/A	1890	4287M15	12-003	-	29710.8	0%	2971.08	0	0	-	2971.1
9621	Dundahera	Tower(VASTO)	N/A		Panchsheel Crossing Vijay Nagar		Self Occupied	1550	1550	0	1550	Pakka	More than 24 Meters	2005	1204	Residential		Constructed	2021-11-28	N/A	1550	4287M15	12-004	-	24366	0%	2436.6	0	0	-	2436.6





ZONE-3, WARD-Dundaheada(27)

Sr. No	Mohalla_Name	Govt_Plot_Id	Owner_Name	Father_Name & Husband_Name	Road Name	Mobile Number	Occupancy Status	Plot Area	Total Area On Ground	Total Rented Residential Builtup Area	Total Self Residential Builtup Area	House Type	Road Width	Construction Year	House Number	House Category	Rate Multiplier	Construction Status	Survey Start Date	Old Property Tax Id	Total Built Up Area	Gis_Map_Parcel_Id	Property Label	Old Arv	New Arv	Arv_Difference	Property Tax(10%)	Water Tax	Sewerage Tax	Old Tax	New Tax
9622	Dundaheada	Tower(VASTO)	N/A		Panchsheel Crossing Vijay Nagar		Self Occupied	1550	1550	0	1550	Pakka	More than 24 Meters	2005	1301	Residential		Constructed	2021-11-28	N/A	1550	4287M15	13-001	-	24366	0%	2436.6	0	0	-	2436.6
9623	Dundaheada	Tower(VASTO)	Anshu Kapoor	Ajeet Singh Sabarwal	Panchsheel Crossing Vijay Nagar	9873003861	Self Occupied	1550	1550	0	1550	Pakka	More than 24 Meters	2005	1302	Residential		Constructed	2021-11-28	N/A	1550	4287M15	13-002	-	24366	0%	2436.6	0	0	-	2436.6
9624	Dundaheada	Tower(VASTO)	N/A		Panchsheel Crossing Vijay Nagar		Self Occupied	1890	1890	0	1890	Pakka	More than 24 Meters	2005	1303	Residential		Constructed	2021-11-28	N/A	1890	4287M15	13-003	-	29710.8	0%	2971.08	0	0	-	2971.1





ZONE-3, WARD-Dundaheada(27)

Sr. No	Mohalla_Name	Govt_Plot_Id	Owner_Name	Father_Name & Husband_Name	Road Name	Mobile Number	Occupancy Status	Plot Area	Total Area On Ground	Total Rented Residential Builtup Area	Total Self Residential Builtup Area	House Type	Road Width	Construction Year	House Number	House Category	Rate Multiplier	Construction Status	Survey Start Date	Old Property Tax Id	Total Built Up Area	Gis Map Parcel Id	Property Label	Old Arv	New Arv	Arv Difference	Property Tax(10%)	Water Tax	Sewerage Tax	Old Tax	New Tax
9625	Dundahera	Tower(VASTO)	N/A		Panchsheel Crossing Vijay Nagar		Self Occupied	1890	1890	0	1890	Pakka	More Than 24 Meters	2005	1304	Residential		Constructed	2021-11-28	N/A	1890	4287M15	13-004	-	29710.8	0%	2971.08	0	0	-	2971.1
9626	Dundahera	Tower(VASTO)	Umesh Narayan Mathur		Panchsheel Crossing Vijay Nagar Ghaz		Self Occupied	1550	1550	0	1550	Pakka	More Than 24 Meters	2005	1401	Residential		Constructed	2021-11-28	N/A	1550	4287M15	14-001	-	24366	0%	2436.6	0	0	-	2436.6
9627	Dundahera	Tower(VASTO)	N/A		Panchsheel Crossing Vijay Nagar		Self Occupied	1890	1890	0	1890	Pakka	More Than 24 Meters	2005	1402	Residential		Constructed	2021-11-28	N/A	1890	4287M15	14-002	-	29710.8	0%	2971.08	0	0	-	2971.1





ZONE-3, WARD-Dundaheada(27)

Sr. No	Mohalla_Name	Govt_Plot_Id	Owner_Name	Father_Name & Husband_Name	Road Name	Mobile Number	Occupancy Status	Plot Area	Total Area On Ground	Total Rented Residential Builtup Area	Total Self Residential Builtup Area	House Type	Road Width	Construction Year	House Number	House Category	Rate Multiplier	Construction Status	Survey Start Date	Old Property Tax Id	Total Built Up Area	Gis_Map_Parcel_Id	Property Label	Old Arv	New Arv	Arv_Difference	Property Tax(10%)	Water Tax	Sewerage Tax	Old Tax	New Tax
9628	Dundaheada	Tower(VASTO)	N/A		Panchsheel Crossing Vijay Nagar		Self Occupied	1890	1890	0	1890	Pakka	More than 4 Meters	2005	1403	Residential		Constructed	2021-11-28	N/A	1890	4287M15	14-003	-	29710.8	0%	2971.08	0	0	-	2971.1
9629	Dundaheada	Tower(VASTO)	N/A		Panchsheel Crossing Vijay Nagar		Self Occupied	1550	1550	0	1550	Pakka	More than 4 Meters	2005	1404	Residential		Constructed	2021-11-28	N/A	1550	4287M15	14-004	-	24366	0%	2436.6	0	0	-	2436.6
9630	Dundaheada	Tower(VASTO)	N/A		Panchsheel Crossing Vijay Nagar		Self Occupied	1550	1550	0	1550	Pakka	More than 4 Meters	2005	1501	Residential		Constructed	2021-11-28	N/A	1550	4287M15	15-001	-	24366	0%	2436.6	0	0	-	2436.6

ZONE-3, WARD-Dundaheada(27)

Sr. No	Mohalla_Name	Govt_Plot_Id	Owner_Name	Father_Name & Husband_Name	Road Name	Mobile Number	Occupancy Status	Plot Area	Total Area On Ground	Total Rented Residential Builtup Area	Total Self Residential Builtup Area	House Type	Road Width	Construction Year	House Number	House Category	Rate Multiplier	Construction Status	Survey Start Date	Old Property Tax Id	Total Built Up Area	Gis_Map_Parcel_Id	Property Label	Old Arv	New Arv	Arv_Difference	Property Tax(10%)	Water Tax	Sewerage Tax	Old Tax	New Tax
9631	Dundahera	Tower(VASTO)	N/A		Panchsheel Crossing Vijay Nagar		Self Occupied	1890	1890	0	1890	Pakka	More than 24 Meters	2005	1502	Residential		Constructed	2021-11-28	N/A	1890	4287M15	15-002	-	29710.8	0%	2971.08	0	0	-	2971.1
9632	Dundahera	Tower(VASTO)	N/A		Panchsheel Crossing Vijay Nagar		Self Occupied	1890	1890	0	1890	Pakka	More than 24 Meters	2005	1503	Residential		Constructed	2021-11-28	N/A	1890	4287M15	15-003	-	29710.8	0%	2971.08	0	0	-	2971.1
9633	Dundahera	Tower(VASTO)	N/A		Panchsheel Crossing Vijay Nagar		Self Occupied	1550	1550	0	1550	Pakka	More than 24 Meters	2005	1504	Residential		Constructed	2021-11-28	N/A	1550	4287M15	15-004	-	24366	0%	2436.6	0	0	-	2436.6





ZONE-3, WARD-Dundaheada(27)

Sr. No	Mohalla_Name	Govt_Plot Id	Owner_Name	Father_Name & Husband_Name	Road Name	Mobile Number	Occupancy Status	Plot Area	Total Area On Ground	Total Rented Residential Builtup Area	Total Self Residential Builtup Area	House Type	Road Width	Construction Year	House Number	House Category	Rate Multiplier	Construction Status	Survey Start Date	Old Property Tax Id	Total Built Up Area	Gis_Map Parcel Id	Property Label	Old Arv	New Arv	Arv_Difference	Property Tax(10%)	Water Tax	Sewerage Tax	Old Tax	New Tax
9634	Dundahera	Tower(VASTO)	N/A		Panchsheel Crossing Vijay Nagar		Self Occupied	1550	1550	0	1550	Pakka	More Than 24 Meters	2005	1601	Residential		Constructed	2021-11-28	N/A	1550	4287M15	16-001	-	24366	0%	2436.6	0	0	-	2436.6
9635	Dundahera	Tower(VASTO)	N/A		Panchsheel Crossing Vijay Nagar		Self Occupied	1890	1890	0	1890	Pakka	More Than 24 Meters	2005	1602	Residential		Constructed	2021-11-28	N/A	1890	4287M15	16-002	-	29710.8	0%	2971.08	0	0	-	2971.1
9636	Dundahera	Tower(VASTO)	Minakshi Shrivastava	Amitt Shrivastava	Panchsheel Crossing Vijay Nagar		Self Occupied	1890	1890	0	1890	Pakka	More Than 24 Meters	2005	1603	Residential		Constructed	2021-11-28	N/A	1890	4287M15	16-003	-	29710.8	0%	2971.08	0	0	-	2971.1





ZONE-3, WARD-Dundaheada(27)

Sr. No	Mohalla_Name	Govt_Plot Id	Owner_Name	Father_Name & Husband_Name	Road Name	Mobile Number	Occupancy Status	Plot Area	Total Area On Ground	Total Rented Residential Builtup Area	Total Self Residential Builtup Area	House Type	Road Width	Construction Year	House Number	House Category	Rate Multiplier	Construction Status	Survey Start Date	Old Property Tax Id	Total Built Up Area	Gis_Map Parcel Id	Property Label	Old Arv	New Arv	Arv_Difference	Property Tax(10%)	Water Tax	Sewerage Tax	Old Tax	New Tax
9637	Dundaheada	Tower(VASTO)	N/A		Panchsheel Crossing Vijay Nagar		Self Occupied	1550	1550	0	1550	Pakka	More Than 4 Meters	2005	1604	Residential		Constructed	2021-11-28	N/A	1550	4287M15	16-004	-	24366	0%	2436.6	0	0	-	2436.6
9638	Dundaheada	Tower(VASTO)	N/A		Panchsheel Crossing Vijay Nagar		Self Occupied	1550	1550	0	1550	Pakka	More Than 4 Meters	2005	1701	Residential		Constructed	2021-11-28	N/A	1550	4287M15	17-001	-	24366	0%	2436.6	0	0	-	2436.6
9639	Dundaheada	Tower(VASTO)	N/A		Panchsheel Crossing Vijay Nagar		Self Occupied	1890	1890	0	1890	Pakka	More Than 4 Meters	2005	1702	Residential		Constructed	2021-11-28	N/A	1890	4287M15	17-002	-	29710.8	0%	2971.08	0	0	-	2971.1





ZONE-3, WARD-Dundaheada(27)

Sr. No	Mohalla_Name	Govt_Plot_Id	Owner_Name	Father_Name & Husband_Name	Road Name	Mobile Number	Occupancy Status	Plot Area	Total Area On Ground	Total Rented Residential Builtup Area	Total Self Residential Builtup Area	House Type	Road Width	Construction Year	House Number	House Category	Rate Multiplier	Construction Status	Survey Start Date	Old Property Tax Id	Total Built Up Area	Gis_Map_Parcel_Id	Property Label	Old Arv	New Arv	Arv_Difference	Property Tax(10%)	Water Tax	Sewerage Tax	Old Tax	New Tax
9640	Dundahera	Tower(VASTO)	N/A		Panchsheel Crossing Vijay Nagar		Self Occupied	1890	1890	0	1890	Pakka	More Than 24 Meters	2005	1703	Residential		Constructed	2021-11-28	N/A	1890	4287M15	17-003	-	29710.8	0%	2971.08	0	0	-	2971.1
9641	Dundahera	Tower(VASTO)	N/A		Panchsheel Crossing Vijay Nagar		Self Occupied	1550	1550	0	1550	Pakka	More Than 24 Meters	2005	1704	Residential		Constructed	2021-11-28	N/A	1550	4287M15	17-004	-	24366	0%	2436.6	0	0	-	2436.6
9642	Dundahera	Tower(VASTO)	N/A		Panchsheel Crossing Vijay Nagar		Self Occupied	1550	1550	0	1550	Pakka	More Than 24 Meters	2005	1801	Residential		Constructed	2021-11-28	N/A	1550	4287M15	18-001	-	24366	0%	2436.6	0	0	-	2436.6





ZONE-3, WARD-Dundaheada(27)

Sr. No	Mohalla_Name	Govt_Plot Id	Owner_Name	Father_Name & Husband_Name	Road Name	Mobile Number	Occupancy Status	Plot Area	Total Area On Ground	Total Rented Residential Builtup Area	Total Self Residential Builtup Area	House Type	Road Width	Construction Year	House Number	House Category	Rate Multiplier	Construction Status	Survey Start Date	Old Property Tax Id	Total Built Up Area	Gis_Map Parcel Id	Property Label	Old Arv	New Arv	Arv_Difference	Property Tax(10%)	Water Tax	Sewerage Tax	Old Tax	New Tax
9643	Dundaheada	Tower(VASTO)	Prishkrit	shivkumaravron	Panchsheel Crossing Vijay Nagar	9999693486	Rented	1550	1550	1550	0	Pakka	Morethan 4Meters	2005	1802	Residential		Constructed	2021-11-28	N/A	1550	4287M15	18-002	-	27411.8	0%	2741.18	0	0	-	2741.2
9644	Dundaheada	Tower(VASTO)	Dinesh Mathur	SSL MATUR	Panchsheel Crossing Vijay Nagar	9810302497	Self Occupied	1890	1890	0	1890	Pakka	Morethan 4Meters	2010	1803	Residential		Constructed	2021-11-28	N/A	1890	4287M15	18-003	-	29710.8	0%	2971.08	0	0	-	2971.1
9645	Dundaheada	Tower(VASTO)	N/A		Panchsheel Crossing Vijay Nagar		Self Occupied	1890	1890	0	1890	Pakka	Morethan 4Meters	2005	1804	Residential		Constructed	2021-11-28	N/A	1890	4287M15	18-004	-	29710.8	0%	2971.08	0	0	-	2971.1





ZONE-3, WARD-Dundaheada(27)

Sr. No	Mohalla_Name	Govt_Plot Id	Owner_Name	Father_Name & Husband_Name	Road Name	Mobile Number	Occupancy Status	Plot Area	Total Area On Ground	Total Rented Residential Builtup Area	Total Self Residential Builtup Area	House Type	Road Width	Construction Year	House Number	House Category	Rate Multiplier	Construction Status	Survey Start Date	Old Property Tax Id	Total Built Up Area	Gis_Map Parcel Id	Property Label	Old Arv	New Arv	Arv_Difference	Property Tax(10%)	Water Tax	Sewerage Tax	Old Tax	New Tax
9646	Dundaheada	Tower(VASTO)	N/A		Panchsheel Crossing Vijay Nagar		Self Occupied	1890	1890	0	1890	Pakka	More than 4 Meters	2005	1901	Residential		Constructed	2021-11-28	N/A	1890	4287M15	19-001	-	29710.8	0%	2971.08	0	0	-	2971.1
9647	Dundaheada	Tower(VASTO)	N/A		Panchsheel Crossing Vijay Nagar		Self Occupied	1550	1550	0	1550	Pakka	More than 4 Meters	2005	1902	Residential		Constructed	2021-11-28	N/A	1550	4287M15	19-002	-	24366	0%	2436.6	0	0	-	2436.6
9648	Dundaheada	Tower(VASTO)	N/A		Panchsheel Crossing Vijay Nagar		Self Occupied	1550	1550	0	1550	Pakka	More than 4 Meters	2005	1903	Residential		Constructed	2021-11-28	N/A	1550	4287M15	19-003	-	24366	0%	2436.6	0	0	-	2436.6





ZONE-3, WARD-Dundaheada(27)

Sr. No	Mohalla_Name	Govt_Plot Id	Owner_Name	Father_Name & Husband_Name	Road Name	Mobile Number	Occupancy Status	Plot Area	Total Area On Ground	Total Rented Residential Builtup Area	Total Self Residential Builtup Area	House Type	Road Width	Construction Year	House Number	House Category	Rate Multiplier	Construction Status	Survey Start Date	Old Property Tax Id	Total Built Up Area	Gis_Map Parcel Id	Property Label	Old Arv	New Arv	Arv_Difference	Property Tax(10%)	Water Tax	Sewerage Tax	Old Tax	New Tax
9649	Dundaheada	Tower(VASTO)	Vijay Singh		Panchsheel Crossing Vijay Nagar		Rented	1890	1890	1890	0	Pakka	More than 24 Meters	2005	1904	Residential		Constructed	2021-11-28	N/A	1890	4287M15	19-004	-	33424.7	0%	3342.47	0	0	-	3342.5
9650	Dundaheada	Tower(VASTO)	N/A		Panchsheel Crossing Vijay Nagar		Self Occupied	1890	1890	0	1890	Pakka	More than 24 Meters	2005	2001	Residential		Constructed	2021-11-28	N/A	1890	4287M15	20-001	-	29710.8	0%	2971.08	0	0	-	2971.1
9651	Dundaheada	Tower(VASTO)	N/A		Panchsheel Crossing Vijay Nagar		Self Occupied	1550	1550	0	1550	Pakka	More than 24 Meters	2005	2002	Residential		Constructed	2021-11-28	N/A	1550	4287M15	20-002	-	24366	0%	2436.6	0	0	-	2436.6





ZONE-3, WARD-Dundaheada(27)

Sr. No	Mohalla_Name	Govt_Plot_Id	Owner_Name	Father_Name & Husband_Name	Road Name	Mobile Number	Occupancy Status	Plot Area	Total Area On Ground	Total Rented Residential Builtup Area	Total Self Residential Builtup Area	House Type	Road Width	Construction Year	House Number	House Category	Rate Multiplier	Construction Status	Survey Start Date	Old Property Tax Id	Total Built Up Area	Gis_Map_Parcel_Id	Property Label	Old Arv	New Arv	Arv_Difference	Property Tax(10%)	Water Tax	Sewerage Tax	Old Tax	New Tax
9652	Dundahera	Tower(VASTO)	N/A		Panchsheel Crossing Vijay Nagar		Self Occupied	1550	1550	0	1550	Pakka	More Than 24 Meters	2005	2003	Residential		Constructed	2021-11-28	N/A	1550	4287M15	20-003	-	24366	0%	2436.6	0	0	-	2436.6
9653	Dundahera	Tower(VASTO)	N/A		Panchsheel Crossing Vijay Nagar		Self Occupied	1890	1890	0	1890	Pakka	More Than 24 Meters	2005	2004	Residential		Constructed	2021-11-28	N/A	1890	4287M15	20-004	-	29710.8	0%	2971.08	0	0	-	2971.1
9654	Dundahera	ETE RNI A	N/A		Panchsheel Crossing Vijay Nagar		Self Occupied	1285	1235	0	1235	Pakka	Twelve to 24	2005	35	Residential		Constructed	2021-11-28	N/A	1235	4287M2	00-001	-	16302	0%	1630.2	0	0	-	1630.2





ZONE-3, WARD-Dundaheada(27)

Sr. No	Mohalla_Name	Govt_Plot_Id	Owner_Name	Father_Name & Husband_Name	Road Name	Mobile Number	Occupancy Status	Plot Area	Total Area On Ground	Total Rented Residential Builtup Area	Total Self Residential Builtup Area	House Type	Road Width	Construction Year	House Number	House Category	Rate Multiplier	Construction Status	Survey Start Date	Old Property Tax Id	Total Builtup Area	Gis_Map_Parcel_Id	Property Label	Old Arv	New Arv	Arv_Difference	Property Tax(10%)	Water Tax	Sewerage Tax	Old Tax	New Tax
9655	Dundaheada	ETERNIA	MS Dhaba		Panchsheel Crossing Vijay Nagar	8800803880	Self Occupied	1475	1425	0	0	Pakka	TwelveT o24	2005	30	Non Residential	5	Constructed	2021-11-28	N/A	1425	4287M2	00-002	-	126522	0%	12652.2	0	0	-	12652
9656	Dundaheada	ETERNIA	N/A		Panchsheel Crossing Vijay Nagar		Self Occupied	1070	1020	0	1020	Pakka	TwelveT o24	2005	32	Residential		Constructed	2021-11-28	N/A	1020	4287M2	00-003	-	13464	0%	1346.4	0	0	-	1346.4
9657	Dundaheada	ETERNIA	N/A		Panchsheel Crossing Vijay Nagar		Self Occupied	1475	1425	0	1425	Pakka	TwelveT o24	2005	33	Residential		Constructed	2021-11-28	N/A	1425	4287M2	00-004	-	18810	0%	1881	0	0	-	1881





ZONE-3, WARD-Dundaheada(27)

Sr. No	Mohalla_Name	Govt_Plot_Id	Owner_Name	Father_Name & Husband_Name	Road Name	Mobile Number	Occupancy Status	Plot Area	Total Area On Ground	Total Rented Residential Builtup Area	Total Self Residential Builtup Area	House Type	Road Width	Construction Year	House Number	House Category	Rate Multiplier	Construction Status	Survey Start Date	Old Property Tax Id	Total Builtup Area	Gis_Map_Parcel_Id	Property Label	Old Arv	New Arv	Arv_Difference	Property Tax(10%)	Water Tax	Sewerage Tax	Old Tax	New Tax
9658	Dundaheada	ETERNIA	Manveer	DR. MOHALAL	Panchsheel Crossing Vijay Nagar	9871913868	Self Occupied	1285	1235	0	1235	Pakka	TwelveT o24	2005	34	Residential		Constructed	2021-11-28	N/A	1235	4287M2	00-005	-	16302	0%	1630.2	0	0	-	1630.2
9659	Dundaheada	ETERNIA	N/A		Panchsheel Crossing Vijay Nagar		Self Occupied	1475	1425	0	1425	Pakka	TwelveT o24	2005	130	Residential		Constructed	2021-11-28	N/A	1425	4287M2	01-001	-	18810	0%	1881	0	0	-	1881
9660	Dundaheada	ETERNIA	N/A		Panchsheel Crossing Vijay Nagar		Self Occupied	1070	1020	0	1020	Pakka	TwelveT o24	2005	131	Residential		Constructed	2021-11-28	N/A	1020	4287M2	01-002	-	13464	0%	1346.4	0	0	-	1346.4





ZONE-3, WARD-Dundaheada(27)

Sr. No	Mohalla_Name	Govt_Plot_Id	Owner_Name	Father_Name & Husband_Name	Road Name	Mobile Number	Occupancy Status	Plot Area	Total Area On Ground	Total Rented Residential Builtup Area	Total Self Residential Builtup Area	House Type	Road Width	Construction Year	House Number	House Category	Rate Multiplier	Construction Status	Survey Start Date	Old Property Tax Id	Total Builtup Area	Gis_Map_Parcel_Id	Property Label	Old Arv	New Arv	Arv_Difference	Property Tax(10%)	Water Tax	Sewerage Tax	Old Tax	New Tax
9661	Dundaheada	ETERNIA	N/A		Panchsheel Crossing Vijay Nagar		Self Occupied	1070	1020	0	1020	Pakka	TwelveT o24	2005	132	Residential		Constructed	2021-11-28	N/A	1020	4287M2	01-003	-	13464	0%	1346.4	0	0	-	1346.4
9662	Dundaheada	ETERNIA	Gourav Bhatra		Panchsheel Crossing Vijay Nagar	9810380907	Rented	1475	1425	1425	0	Pakka	TwelveT o24	2005	133	Residential		Constructed	2021-11-28	N/A	1425	4287M2	01-004	-	21161.3	0%	2116.13	0	0	-	2116.1
9663	Dundaheada	ETERNIA	N/A		Panchsheel Crossing Vijay Nagar		Self Occupied	1285	1235	0	1235	Pakka	TwelveT o24	2005	134	Residential		Constructed	2021-11-28	N/A	1235	4287M2	01-005	-	16302	0%	1630.2	0	0	-	1630.2





ZONE-3, WARD-Dundaheada(27)

Sr. No	Mohalla_Name	Govt_Plot Id	Owner_Name	Father_Name & Husband_Name	Road Name	Mobile_Number	Occupancy_Status	Plot_Area	Total_Area_On_Ground_Floor	Total_Rented_Residential_Builtup_Area	Total_Self_Residential_Builtup_Area	House_Type	Road_Width	Construction_Year	House_Number	House_Category	Rate_Multiplier	Construction_Status	Survey_Start_Date	Old_Property_Tax_Id	Total_Builtup_Area	Gis_Map_Parcels_Id	Property_Label	Old_Arv	New_Arv	Arv_Difference	Property_Tax(10%)	Water_Tax	Sewerage_Tax	Old_Tax	New_Tax
9664	Dundaheada	ETERNIA	N/A		Panchsheel Crossing Vijay Nagar		Self Occupied	1285	1235	0	1235	Pakka	TwelveT o24	2005	135	Residential		Constructed	2021-11-28	N/A	1235	4287M2	01-006	-	16302	0%	1630.2	0	0	-	1630.2
9665	Dundaheada	ETERNIA	Gori Shankar Prasad And Chandra Kiran		Panchsheel Crossing Vijay Nagar Ghaziabad	9473199244	Self Occupied	1475	1425	0	1425	Pakka	TwelveT o24	2005	230	Residential		Constructed	2021-11-28	N/A	1425	4287M2	02-001	-	18810	0%	1881	0	0	-	1881





ZONE-3, WARD-Dundaheada(27)

Sr. No	Mohalla_Name	Govt_Plot Id	Owner_Name	Father_Name & Husband_Name	Road Name	Mobile Number	Occupancy Status	Plot Area	Total Area On Ground Floor	Total Rented Residential Builtup Area	Total Self Residential Builtup Area	House Type	Road Width	Construction Year	House Number	House Category	Rate Multiplier	Construction Status	Survey Start Date	Old Property Tax Id	Total Built Up Area	Gis_Map_Parcel_Id	Property Label	Old Arv	New Arv	Arv_Difference	Property Tax(10%)	Water Tax	Sewerage Tax	Old Tax	New Tax
9666	Dundaheada	ETERNIA	Dushant Kumar		Panchsheel Crossing Vijay Nagar		Rented	1070	1020	1020	0	Pakka	TwelveT o24	2005	231	Residential		Constructed	2021-11-28	N/A	1020	4287M2	02-002	-	15147	0%	1514.7	0	0	-	1514.7
9667	Dundaheada	ETERNIA	Anand Kumar		Panchsheel Crossing Vijay Nagar	9810190927	Rented	1070	1020	1020	0	Pakka	TwelveT o24	2005	232	Residential		Constructed	2021-11-28	N/A	1020	4287M2	02-003	-	15147	0%	1514.7	0	0	-	1514.7
9668	Dundaheada	ETERNIA	Chanjiv		Panchsheel Crossing Vijay Nagar	9205722040	Rented	1475	1425	1425	0	Pakka	TwelveT o24	2005	233	Residential		Constructed	2021-11-28	N/A	1425	4287M2	02-004	-	21161.3	0%	2116.13	0	0	-	2116.1





ZONE-3, WARD-Dundaheada(27)

Sr. No	Mohalla_Nam e	Gov t_Pl ot Id	Owner _Name	Fath er_ Name & Hus band_ Name	Road Name	Mobile_ Nu mber	Occ upancy_ Sta tus	Plot_ Area	Total_ Area_ On_ Ground_ Floor	Total_ Rented_ Resid ential_ Builtup_ Area	Total_ Self_ Resid ential_ Built up_ Area	Hou se_ Typ e	Roa d_ Wid th	Constru ction_ Year	House _Numb er	Hou se_ Cat egor y	Rat e_ Multipl ier	Con stru ction_ Stat us	Surv ey_ Start_ Date	Old _Pr ope rty_ Tax_ Id	Total_ Built_ Up_ Area	Gis_ Ma p_ Parcel_ Id	Prop erty _Label	Old_ Ar v	New_ Arv	Arv_ Diff erence	Property Tax(10%)	Wat er_ Tax	Sew erage_ Tax	Old_ Tax	New_ Tax
9669	Dunda her a	ETE RNI A	N/A		Panc hsh el Crossing Vijay Nagar		Self Occ upie d	1285	1235	0	1235	Pak ka	TwelveT o24	2005	234	Resi den tial		Con stru ction_ Stat us	202 1-11- 28	N/A	1235	4287M 2	02- 005	-	16302	0%	1630.2	0	0	-	1630.2
9670	Dunda her a	ETE RNI A	Rani Josh		Panc hsh el Crossing Vijay Nagar		Ren ted	1285	1235	1235	0	Pak ka	TwelveT o24	2005	235	Resi den tial		Con stru ction_ Stat us	202 1-11- 28	N/A	1235	4287M 2	02- 006	-	18339.8	0%	1833.98	0	0	-	1834
9671	Dunda her a	ETE RNI A	Devish	VIJE NDE R SINGH PAWAR	Panc hsh el Crossing Vijay Nagar Ghaz	9871910248	Self Occ upie d	1475	1425	0	1425	Pak ka	TwelveT o24	2005	330	Resi den tial		Con stru ction_ Stat us	202 1-11- 28	N/A	1425	4287M 2	03- 001	-	18810	0%	1881	0	0	-	1881





ZONE-3, WARD-Dundaheada(27)

Sr. No	Mohalla_Name	Govt_Plot Id	Owner_Name	Father_Name & Husband_Name	Road Name	Mobile Number	Occupancy Status	Plot Area	Total Area On Ground Floor	Total Rented Residential Builtup Area	Total Self Residential Builtup Area	House Type	Road Width	Construction Year	House Number	House Category	Rate Multiplier	Construction Status	Survey Start Date	Old Property Tax Id	Total Built Up Area	Gis_Map_Parcel_Id	Property Label	Old Arv	New Arv	Arv_Difference	Property Tax(10%)	Water Tax	Sewerage Tax	Old Tax	New Tax
9672	Dundaheada	ETERNIA	Ravikumar Bansal		Panchsheel Crossing Vijay Nagar	9810776783	Rented	1070	1020	1020	0	Pakka	TwelveT o24	2005	331	Residential		Constructed	2021-11-28	N/A	1020	4287M2	03-002	-	15147	0%	1514.7	0	0	-	1514.7
9673	Dundaheada	ETERNIA	N/A		Panchsheel Crossing Vijay Nagar		Self Occupied	1070	1020	0	1020	Pakka	TwelveT o24	2005	332	Residential		Constructed	2021-11-28	N/A	1020	4287M2	03-003	-	13464	0%	1346.4	0	0	-	1346.4
9674	Dundaheada	ETERNIA	Rohit Goyal	SATPAL GOEL	Panchsheel Crossing Vijay Nagar	9910668125	Self Occupied	1475	1425	0	1425	Pakka	TwelveT o24	2005	333	Residential		Constructed	2021-11-28	N/A	1425	4287M2	03-004	-	18810	0%	1881	0	0	-	1881





ZONE-3, WARD-Dundaheada(27)

Sr. No	Mohalla_Name	Govt_Plot_Id	Owner_Name	Father_Name & Husband_Name	Road Name	Mobile Number	Occupancy Status	Plot Area	Total Area On Ground Floor	Total Rented Residential Builtup Area	Total Self Residential Builtup Area	House Type	Road Width	Construction Year	House Number	House Category	Rate Multiplier	Construction Status	Survey Start Date	Old Property Tax Id	Total Builtup Area	Gis Map Parcel Id	Property Label	Old Arv	New Arv	Arv Difference	Property Tax(10%)	Water Tax	Sewerage Tax	Old Tax	New Tax
9675	Dundahera	ETERNIA	Nishant And Sapna		Panchsheel Crossing Vijay Nagar		Self Occupied	1285	1235	0	1235	Pakka	TwelveT o24	2005	334	Residential		Constructed	2021-11-28	N/A	1235	4287M2	03-005	-	16302	0%	1630.2	0	0	-	1630.2
9676	Dundahera	ETERNIA	Pawan Anand	RA MESH CHAND ANAND	Panchsheel Crossing Vijay Nagar Ghaz	7893017765	Self Occupied	1285	1235	0	1235	Pakka	TwelveT o24	2005	335	Residential		Constructed	2021-11-28	N/A	1235	4287M2	03-006	-	16302	0%	1630.2	0	0	-	1630.2
9677	Dundahera	ETERNIA	N/A		Panchsheel Crossing Vijay Nagar		Self Occupied	1475	1425	0	1425	Pakka	TwelveT o24	2005	430	Residential		Constructed	2021-11-28	N/A	1425	4287M2	04-001	-	18810	0%	1881	0	0	-	1881





ZONE-3, WARD-Dundaheada(27)

Sr. No	Mohalla_Nam e	Gov t_Pl ot Id	Owner _Name	Fath er_ Name & Hus band_ Name	Road Name	Mobile_ Nu mber	Occ upa ncy_ Sta tus	Plot_ Are a	Total_ Area_ On_ G round_ Floor	Total_ Rented_ Resid ential_ Builtup_ Area	Total_ Self_ Resid ential_ Built up_ Area	Hou se_ Typ e	Roa d_ Wid th	Constru ction_ Year	House _Numb er	Hou se_ Cat egor y	Rat e_ Multipl ier	Con stru ction_ Stat us	Surv ey_ Start_ Date	Old _Pr ope rty_ Tax_ Id	Total_ Built_ Up_ Area	Gis_ Ma p_ Parc el_ Id	Prop erty _Lab el	Old_ Ar v	New_ Arv	Arv_ Diff erence	Property Tax(10%)	Wat er_ Tax	Sew erag e_ Tax	Old_ Tax	New_ Tax
9678	Dunda her a	ETE RNI A	Shu ora bh	SATI N NATH	Panc hshe el Cros sing Vijay Naga r	9818825370	Self Occ upie d	1070	1020	0	1020	Pak ka	Two veT o24	2005	431	Resi den tial		Con stru cted	202 1-11- 28	N/A	1020	4287M 2	04- 002	-	13464	0%	1346.4	0	0	-	1346.4
9679	Dunda her a	ETE RNI A	Ravi Bha tna gar		Panc hshe el Cros sing Vijay Naga r		Ren ted	1070	1020	1020	0	Pak ka	Two veT o24	2005	432	Resi den tial		Con stru cted	202 1-11- 28	N/A	1020	4287M 2	04- 003	-	15147	0%	1514.7	0	0	-	1514.7
9680	Dunda her a	ETE RNI A	Ravi Kum ar Niga m	HAR NAR AYA N	Panc hshe el Cros sing Vijay Naga r	9891448249	Self Occ upie d	1475	1425	0	1425	Pak ka	Two veT o24	2005	433	Resi den tial		Con stru cted	202 1-11- 28	N/A	1425	4287M 2	04- 004	-	18810	0%	1881	0	0	-	1881





ZONE-3, WARD-Dundaheada(27)

Sr. No	Mohalla_Nam e	Gov t_Pl ot Id	Own er_Na me	Fath er_Na me & Hus band_Na me	Road Nam e	Mobile_Nu mber	Occ upa ncy_Stat us	Plot_Are a	Total_Are a_On_G round_Floor	Total_Rent ed_Resid ential_Built up_Are a	Total_Self_Resid ential_Built up_Are a	Hou se_Typ e	Roa d_Wid th	Constru ction_Y ear	House _Numb er	Hou se_Cat egor y	Rat e_Mul tipli er	Con stru ctio n_Stat us	Surv ey_Star t_D ate	Old _Pr ope rty_Tax _Id	Total_Built_Up_Are a	Gis_Ma p_Parc el_Id	Prop erty _Lab el	Old_Ar v	New_Arv	Arv_Diff erence	Property Tax(10%)	Wat er_T ax	Sew erag e_T ax	Old_T ax	New_T ax
9681	Dunda her a	ETE RNI A	Ajay Kumar		Panc hsh el Cros sing Vijay Naga r	7902116623	Rent ed	1285	1235	1235	0	Pak ka	Twel veT o24	2005	434	Resi den tial		Con stru cted	202 1-11-28	N/A	1235	4287M 2	04-005	-	18339.8	0%	1833.98	0	0	-	1834
9682	Dunda her a	ETE RNI A	N/A		Panc hsh el Cros sing Vijay Naga r		Self Occ upie d	1285	1235	0	1235	Pak ka	Twel veT o24	2005	435	Resi den tial		Con stru cted	202 1-11-28	N/A	1235	4287M 2	04-006	-	16302	0%	1630.2	0	0	-	1630.2
9683	Dunda her a	ETE RNI A	Dr. Nan d Kumar	NAS ING PRA SAD NANA N	Panc hsh el Cros sing Vijay Naga r Ghaz	8130616986	Self Occ upie d	1475	1425	0	1425	Pak ka	Twel veT o24	2005	530	Resi den tial		Con stru cted	202 1-11-28	N/A	1425	4287M 2	05-001	-	18810	0%	1881	0	0	-	1881





ZONE-3, WARD-Dundaheada(27)

Sr. No	Mohalla_Name	Govt_Plot Id	Owner_Name	Father_Name & Husband_Name	Road Name	Mobile Number	Occupancy Status	Plot Area	Total Area On Ground Floor	Total Rented Residential Builtup Area	Total Self Residential Builtup Area	House Type	Road Width	Construction Year	House Number	House Category	Rate Multiplier	Construction Status	Survey Start Date	Old Property Tax Id	Total Built Up Area	Gis_Map_Parcel_Id	Property Label	Old Arv	New Arv	Arv_Difference	Property Tax(10%)	Water Tax	Sewerage Tax	Old Tax	New Tax
9684	Dundaheada	ETERNIA	DK Gupta		Panchsheel Crossing Vijay Nagar	9412768232	Rented	1070	1020	1020	0	Pakka	TwelveT o24	2005	531	Residential		Constructed	2021-11-28	N/A	1020	4287M2	05-002	-	15147	0%	1514.7	0	0	-	1514.7
9685	Dundaheada	ETERNIA	Ravindra Pal Sharma	DEVINA SHARMA	Panchsheel Crossing Vijay Nagar	9311759246	Self Occupied	1070	1020	0	1020	Pakka	TwelveT o24	2005	532	Residential		Constructed	2021-11-28	N/A	1020	4287M2	05-003	-	13464	0%	1346.4	0	0	-	1346.4
9686	Dundaheada	ETERNIA	Prasanth		Panchsheel Crossing Vijay Nagar	7827264634	Rented	1475	1425	1425	0	Pakka	TwelveT o24	2005	533	Residential		Constructed	2021-11-28	N/A	1425	4287M2	05-004	-	21161.3	0%	2116.13	0	0	-	2116.1





ZONE-3, WARD-Dundaheada(27)

Sr. No	Mohalla_Nam e	Gov t_Pl ot Id	Owner _Name	Fath er_ Name & Hus band_ Name	Road Nam e	Mobile_ Nu mber	Occ upa ncy_ Sta tus	Plot_ Are a	Total_ Area_ On_ G round_ Floor	Total_ Rented_ Resid ential_ Built up_ Area	Total_ Self_ Resid ential_ Built up_ Area	Hou se_ Typ e	Roa d_ Wid th	Constru ction_ Year	House _Numb er	Hou se_ Cat egor y	Rat e_ Multi plier	Con stru ction_ Stat us	Surv ey_ Start_ Date	Old _Pr ope rty_ Tax_ Id	Total_ Built_ Up_ Area	Gis_ Ma p_ Parcel_ Id	Prop erty _Label	Old_ Ar v	New_ Arv	Arv_ Diff erence	Property Tax(10%)	Wat er_ Tax	Sew erage_ Tax	Old_ Tax	New_ Tax
9687	Dunda her a	ETE RNI A	Aksh ay Shar ma	MP SHARMA	Panch shel Crossing Vijay Nagar	9911709403	Self Occupie d	1285	1235	0	1235	Pak ka	TwelveT o24	2005	534	Resid ential		Con stru cted	202 1-11- 28	N/A	1235	4287M 2	05- 005	-	16302	0%	1630.2	0	0	-	1630.2
9688	Dunda her a	ETE RNI A	N/A		Panch shel Crossing Vijay Nagar		Self Occupie d	1585	1235	0	1235	Pak ka	TwelveT o24	2005	535	Resid ential		Con stru cted	202 1-11- 28	N/A	1235	4287M 2	05- 006	-	16302	0%	1630.2	0	0	-	1630.2
9689	Dunda her a	ETE RNI A	Vive k Mat hur		Panch shel Crossing Vijay Nagar	8285102723	Rented	1475	1425	1425	0	Pak ka	TwelveT o24	2005	630	Resid ential		Con stru cted	202 1-11- 28	N/A	1425	4287M 2	06- 001	-	21161.3	0%	2116.13	0	0	-	2116.1





ZONE-3, WARD-Dundaheada(27)

Sr. No	Mohalla_Name	Govt_Plot_Id	Owner_Name	Father_Name & Husband_Name	Road Name	Mobile Number	Occupancy Status	Plot Area	Total Area On Ground	Total Rented Residential Builtup Area	Total Self Residential Builtup Area	House Type	Road Width	Construction Year	House Number	House Category	Rate Multiplier	Construction Status	Survey Start Date	Old Property Tax Id	Total Builtup Area	Gis_Map_Parcel_Id	Property Label	Old Arv	New Arv	Arv_Difference	Property Tax(10%)	Water Tax	Sewerage Tax	Old Tax	New Tax
9690	Dundaheada	ETERNIA	N/A		Panchsheel Crossing Vijay Nagar		Self Occupied	1070	1020	0	1020	Pakka	TwelveT o24	2005	631	Residential		Constructed	2021-11-28	N/A	1020	4287M2	06-002	-	13464	0%	1346.4	0	0	-	1346.4
9691	Dundaheada	ETERNIA	N/A		Panchsheel Crossing Vijay Nagar		Rented	1285	1020	1020	0	Pakka	TwelveT o24	2005	632	Residential		Constructed	2021-11-28	N/A	1020	4287M2	06-003	-	15147	0%	1514.7	0	0	-	1514.7
9692	Dundaheada	ETERNIA	Surchit Varman		Panchsheel Crossing Vijay Nagar	9899793560	Rented	1425	1425	1425	0	Pakka	TwelveT o24	2005	633	Residential		Constructed	2021-11-28	N/A	1425	4287M2	06-004	-	21161.3	0%	2116.13	0	0	-	2116.1





ZONE-3, WARD-Dundaheada(27)

Sr. No	Mohalla_Nam e	Gov t_Pl ot Id	Ow ner_Na me	Fath er_Na me & Hus ban d_Na me	Road Nam e	Mobile_Nu mber	Occ upa ncy_Sta tus	Plot_Are a	Total_Are a_On_G round_Floor	Total_Rented_Resid ential_Built up_Area	Total_Self_Resid ential_Built up_Area	Hou se_Typ e	Roa d_Wid th	Constru ction_Y ear	House _Numb er	Hou se_Cat egor y	Rat e_Mul tipli er	Con stru ction_Stat us	Surv ey_Star t_D ate	Old _Pr ope rty_Tax _Id	Total_Built_Up_Ar ea	Gis_Ma p_Parc el_Id	Prop erty _Lab el	Old_Ar v	New_Arv	Arv_Diff erence	Property Tax(10%)	Wat er_T ax	Sew erag e_T ax	Old_T ax	New_T ax
9693	Dunda her a	ETE RNI A	N/A		Panc hsh el Cros sing Vijay Naga r		Self Occ upie d	1285	1235	0	1235	Pak ka	Twel veT o24	2005	634	Resi den tial		Con stru cted	202 1-11-28	N/A	1235	4287M 2	06-005	-	16302	0%	1630.2	0	0	-	1630.2
9694	Dunda her a	ETE RNI A	Anu rag		Panc hsh el Cros sing Vijay Naga r		Ren ted	1285	1235	1235	0	Pak ka	Twel veT o24	2005	635	Resi den tial		Con stru cted	202 1-11-28	N/A	1235	4287M 2	06-006	-	18339.8	0%	1833.98	0	0	-	1834
9695	Dunda her a	ETE RNI A	N/A		Panc hsh el Cros sing Vijay Naga r		Self Occ upie d	1475	1425	0	1425	Pak ka	Twel veT o24	2005	630	Resi den tial		Con stru cted	202 1-11-28	N/A	1425	4287M 2	07-001	-	18810	0%	1881	0	0	-	1881

ZONE-3, WARD-Dundaheada(27)

Sr. No	Mohalla_Nam e	Gov t_Pl ot Id	Owner _Name	Fath er_ Name & Hus band_ Name	Road Name	Mobile_ Nu mber	Occ upancy _Sta tus	Plot_ Area	Total_ Area_ On_ G round_ Floor	Total_ Rented_ Resid ential_ Builtup_ Area	Total_ Self_ Resid ential_ Built up_ Area	Hou se_ Typ e	Roa d_ Wid th	Constru ction_ Year	House _Numb er	Hou se_ Cat egor y	Rat e_ Multipl ier	Con stru ction_ Stat us	Surv ey_ Start_ Date	Old _Pr ope rty_ Tax_ Id	Total_ Built_ Up_ Area	Gis_ Ma p_ Parc el_ Id	Prop erty _Lab el	Old_ Ar v	New_ Arv	Arv_ Diff erence	Property Tax(10%)	Wat er_ Tax	Sew erag e_ Tax	Old_ Tax	New_ Tax
9696	Dunda her a	ETE RNI A	Sud ama		Panc hshe el Cros sing Vijay Naga r	9414092139	Rented	1070	1020	1020	0	Pak ka	TwelveT o24	2005	731	Resi den tial		Con stru cted	202 1-11- 28	N/A	1020	4287M 2	07- 002	-	15147	0%	1514.7	0	0	-	1514.7
9697	Dunda her a	ETE RNI A	N/A		Panc hshe el Cros sing Vijay Naga r		Self Occ upied	1070	1020	0	1020	Pak ka	TwelveT o24	2005	732	Resi den tial		Con stru cted	202 1-11- 28	N/A	1020	4287M 2	07- 003	-	13464	0%	1346.4	0	0	-	1346.4
9698	Dunda her a	ETE RNI A	Poo rti Gar g Jagan Singh Bish t	NAR AYA N BIS HT	Panc hshe el Cros sing Vijay Naga r Ghaziaba d	9871685656	Self Occ upied	1475	1425	0	1425	Pak ka	TwelveT o24	2005	733	Resi den tial		Con stru cted	202 1-11- 28	N/A	1425	4287M 2	07- 004	-	18810	0%	1881	0	0	-	1881





ZONE-3, WARD-Dundaheada(27)

Sr. No	Mohalla_Name	Govt_Plot_Id	Owner_Name	Father_Name & Husband_Name	RoadName	Mobile_Number	Occupancy_Status	Plot_Area	Total_Area_On_Ground_Floor	Total_Rented_Residential_Builtup_Area	Total_Self_Residential_Builtup_Area	House_Type	Road_Width	Construction_Year	House_Number	House_Category	Rate_Multiplier	Construction_Status	Survey_Start_Date	Old_Property_Tax_Id	Total_Builtup_Area	Gis_Map_Parcel_Id	Property_Label	Old_Arv	New_Arv	Arv_Difference	Property_Tax(10%)	Water_Tax	Sewerage_Tax	Old_Tax	New_Tax
9699	Dundaheada	ETERNIA	N/A		Panchsheel Crossing Vijay Nagar		Rented	1285	1235	1235	0	Pakka	TwelveT o24	2005	734	Residential		Constructed	2021-11-28	N/A	1235	4287M2	07-005	-	18339.8	0%	1833.98	0	0	-	1834
9700	Dundaheada	ETERNIA	Nitish Pasi And Shakuntala Pasi		Panchsheel Crossing Vijay Nagar Ghaziabad	9837377733	Self Occupied	1285	1235	0	1235	Pakka	TwelveT o24	2005	735	Residential		Constructed	2021-11-28	N/A	1235	4287M2	07-006	-	16302	0%	1630.2	0	0	-	1630.2
9701	Dundaheada	ETERNIA	Amit Sharma		Panchsheel Crossing Vijay Nagar	9742009991	Rented	1475	1425	1425	0	Pakka	TwelveT o24	2005	830	Residential		Constructed	2021-11-28	N/A	1425	4287M2	08-001	-	21161.3	0%	2116.13	0	0	-	2116.1





ZONE-3, WARD-Dundaheada(27)

Sr. No	Mohalla_Name	Govt_Plot Id	Owner_Name	Father_Name & Husband_Name	Road Name	Mobile Number	Occupancy Status	Plot Area	Total Area On Ground	Total Rented Residential Builtup Area	Total Self Residential Builtup Area	House Type	Road Width	Construction Year	House Number	House Category	Rate Multiplier	Construction Status	Survey Start Date	Old Property Tax Id	Total Builtup Area	Gis_Map_Parcel_Id	Property Label	Old Arv	New Arv	Arv_Difference	Property Tax(10%)	Water Tax	Sewerage Tax	Old Tax	New Tax
9702	Dundaheada	ETERNIA	N/A		Panchsheel Crossing Vijay Nagar		Self Occupied	1070	1020	0	1020	Pakka	TwelveT o24	2009	831	Residential		Constructed	2021-11-28	N/A	1020	4287M2	08-002	-	13464	0%	1346.4	0	0	-	1346.4
9703	Dundaheada	ETERNIA	Manish Singhal		Panchsheel Crossing Vijay Nagar	9810165395	Rented	1070	1020	1020	0	Pakka	TwelveT o24	2005	832	Residential		Constructed	2021-11-28	N/A	1020	4287M2	08-003	-	15147	0%	1514.7	0	0	-	1514.7
9704	Dundaheada	ETERNIA	Vinod Lata	G S Srivastava	Panchsheel Crossing Vijay Nagar	9310881145	Self Occupied	1475	1425	0	1425	Pakka	TwelveT o24	2005	833	Residential		Constructed	2021-11-28	N/A	1425	4287M2	08-004	-	18810	0%	1881	0	0	-	1881





ZONE-3, WARD-Dundaheada(27)

Sr. No	Mohalla_Name	Govt_Plot_Id	Owner_Name	Father_Name & Husband_Name	Road Name	Mobile Number	Occupancy Status	Plot Area	Total Area On Ground Floor	Total Rented Residential Builtup Area	Total Self Residential Builtup Area	House Type	Road Width	Construction Year	House Number	House Category	Rate Multiplier	Construction Status	Survey Start Date	Old Property Tax Id	Total Built Up Area	Gis_Map_Parcel_Id	Property Label	Old Arv	New Arv	Arv_Difference	Property Tax(10%)	Water Tax	Sewerage Tax	Old Tax	New Tax
9705	Dundaheada	ETERNIA	N/A		Panchsheel Crossing Vijay Nagar		Self Occupied	1285	1235	0	1235	Pakka	TwelveT o24	2005	834	Residential		Constructed	2021-11-28	N/A	1235	4287M2	08-005	-	16302	0%	1630.2	0	0	-	1630.2
9706	Dundaheada	ETERNIA	Shishir Chaturvedi		Panchsheel Crossing Vijay Nagar		Rented	1285	1235	1235	0	Pakka	TwelveT o24	2005	835	Residential		Constructed	2021-11-28	N/A	1235	4287M2	08-006	-	18339.8	0%	1833.98	0	0	-	1834
9707	Dundaheada	ETERNIA	N/A		Panchsheel Crossing Vijay Nagar		Self Occupied	1475	1425	0	1425	Pakka	TwelveT o24	2005	930	Residential		Constructed	2021-11-28	N/A	1425	4287M2	09-001	-	18810	0%	1881	0	0	-	1881





ZONE-3, WARD-Dundaheada(27)

Sr. No	Mohalla_Nam e	Gov t_Pl ot Id	Owner _Name	Fath er_ Name & Hus band_ Name	Road Nam e	Mobile_ Nu mber	Occ upa ncy_ Sta tus	Plot_ Are a	Total_ Area_ On_ G round_ Floor	Total_ Rented_ Resid ential_ Builtup_ Area	Total_ Self_ Resid ential_ Built up_ Area	Hou se_ Typ e	Roa d_ Wid th	Constru ction_ Year	House _Numb er	Hou se_ Cat egor y	Rat e_ Multipl ier	Con stru ctio n_ Stat us	Surv ey_ Start_ Date	Old_ Pr ope rty_ Tax_ Id	Total_ Built_ Up_ Area	Gis_ Ma p_ Parcel_ Id	Prop erty_ Label	Old_ Ar v	New_ Arv	Arv_ Diff erence	Property Tax(10%)	Wat er_ Tax	Sew erag e_ Tax	Old_ Tax	New_ Tax
9708	Dunda her a	ETE RNI A	N/A		Panc hshe el Cros sing Vijay Naga r		Self Occ upie d	1070	1020	0	1020	Pak ka	TwelveT o24	2005	931	Resi den tial		Con stru cted	202 1-11- 28	N/A	1020	4287M 2	09- 002	-	13464	0%	1346.4	0	0	-	1346.4
9709	Dunda her a	ETE RNI A	N/A		Panc hshe el Cros sing Vijay Naga r		Self Occ upie d	1070	1020	0	1020	Pak ka	TwelveT o24	2005	932	Resi den tial		Con stru cted	202 1-11- 28	N/A	1020	4287M 2	09- 003	-	13464	0%	1346.4	0	0	-	1346.4
9710	Dunda her a	ETE RNI A	Dipa k Gupta	SHR I RA M KAN T GUP TA	Panc hshe el Cros sing Vijay Naga r Ghaz	9811354513	Self Occ upie d	1475	1425	0	1425	Pak ka	TwelveT o24	2005	933	Resi den tial		Con stru cted	202 1-11- 28	N/A	1425	4287M 2	09- 004	-	18810	0%	1881	0	0	-	1881





ZONE-3, WARD-Dundaheada(27)

Sr. No	Mohalla_Name	Govt_Plot_Id	Owner_Name	Father_Name & Husband_Name	Road Name	Mobile Number	Occupancy Status	Plot Area	Total Area On Ground	Total Rented Residential Builtup Area	Total Self Residential Builtup Area	House Type	Road Width	Construction Year	House Number	House Category	Rate Multiplier	Construction Status	Survey Start Date	Old Property Tax Id	Total Builtup Area	Gis_Map_Parcel_Id	Property Label	Old Arv	New Arv	Arv_Difference	Property Tax(10%)	Water Tax	Sewerage Tax	Old Tax	New Tax
9711	Dundaheada	ETERNIA	Nilesh Sahu		Panchsheel Crossing Vijay Nagar	9897811663	Rented	1285	1235	1235	0	Pakka	TwelveT o24	2005	934	Residential		Constructed	2021-11-28	N/A	1235	4287M2	09-005	-	18339.8	0%	1833.98	0	0	-	1834
9712	Dundaheada	ETERNIA	N/A		Panchsheel Crossing Vijay Nagar		Self Occupied	1285	1235	0	1235	Pakka	TwelveT o24	2005	935	Residential		Constructed	2021-11-28	N/A	1235	4287M2	09-006	-	16302	0%	1630.2	0	0	-	1630.2
9713	Dundaheada	ETERNIA	Dipti		Panchsheel Crossing Vijay Nagar	9711696876	Self Occupied	1475	1425	0	1425	Pakka	TwelveT o24	2005	1030	Residential		Constructed	2021-11-28	N/A	1425	4287M2	10-001	-	18810	0%	1881	0	0	-	1881





ZONE-3, WARD-Dundaheada(27)

Sr. No	Mohalla_Name	Govt_Plot Id	Owner_Name	Father_Name & Husband_Name	Road Name	Mobile Number	Occupancy Status	Plot Area	Total Area On Ground Floor	Total Rented Residential Builtup Area	Total Self Residential Builtup Area	House Type	Road Width	Construction Year	House Number	House Category	Rate Multiplier	Construction Status	Survey Start Date	Old Property Tax Id	Total Builtup Area	Gis_Map_Parcels_Id	Property Label	Old Arv	New Arv	Arv_Difference	Property Tax(10%)	Water Tax	Sewerage Tax	Old Tax	New Tax
9714	Dundaheada	ETE RNI A	Uday Bhan Singh And Kirti		Panchsheel Crossing Vijay Nagar Ghaziaba		Self Occupied	1070	1020	0	1020	Pakka	Twelve to 24	2005	1031	Residential		Constructed	2021-11-28	N/A	1020	4287M2	10-002	-	13464	0%	1346.4	0	0	-	1346.4
9715	Dundaheada	ETE RNI A	N/A		Panchsheel Crossing Vijay Nagar		Self Occupied	1070	1020	0	1020	Pakka	Twelve to 24	2005	1032	Residential		Constructed	2021-11-28	N/A	1020	4287M2	10-003	-	13464	0%	1346.4	0	0	-	1346.4
9716	Dundaheada	ETE RNI A	N/A		Panchsheel Crossing Vijay Nagar		Self Occupied	1475	1425	0	1425	Pakka	Twelve to 24	2005	1033	Residential		Constructed	2021-11-28	N/A	1425	4287M2	10-004	-	18810	0%	1881	0	0	-	1881





ZONE-3, WARD-Dundaheada(27)

Sr. No	Mohalla_Name	Govt_Plot_Id	Owner_Name	Father_Name & Husband_Name	Road Name	Mobile Number	Occupancy Status	Plot Area	Total Area On Ground	Total Rented Residential Builtup Area	Total Self Residential Builtup Area	House Type	Road Width	Construction Year	House Number	House Category	Rate Multiplier	Construction Status	Survey Start Date	Old Property Tax Id	Total Builtup Area	Gis_Map_Parcel_Id	Property Label	Old Arv	New Arv	Arv_Difference	Property Tax(10%)	Water Tax	Sewerage Tax	Old Tax	New Tax
9717	Dundaheada	ETERNIA	Vin Rai		Panchsheel Crossing Vijay Nagar		Rented	1285	1235	1235	0	Pakka	TwelveT o24	2005	1034	Residential		Constructed	2021-11-28	N/A	1235	4287M2	10-005	-	18339.8	0%	1833.98	0	0	-	1834
9718	Dundaheada	ETERNIA	N/A		Panchsheel Crossing Vijay Nagar		Self Occupied	1285	1235	0	1235	Pakka	TwelveT o24	2005	1035	Residential		Constructed	2021-11-28	N/A	1235	4287M2	10-006	-	16302	0%	1630.2	0	0	-	1630.2
9719	Dundaheada	ETERNIA	Yogendra Singh	SHRIMAHENDR SINGH	Panchsheel Crossing Vijay Nagar	9899085702	Self Occupied	1475	1425	0	1425	Pakka	TwelveT o24	2005	1130	Residential		Constructed	2021-11-28	N/A	1425	4287M2	11-001	-	18810	0%	1881	0	0	-	1881





ZONE-3, WARD-Dundaheada(27)

Sr. No	Mohalla_Name	Govt_Plot Id	Owner_Name	Father_Name & Husband_Name	Road Name	Mobile Number	Occupancy Status	Plot Area	Total Area On Ground	Total Rented Residential Builtup Area	Total Self Residential Builtup Area	House Type	Road Width	Construction Year	House Number	House Category	Rate Multiplier	Construction Status	Survey Start Date	Old Property Tax Id	Total Builtup Area	Gis Map Parcel Id	Property Label	Old Arv	New Arv	Arv Difference	Property Tax(10%)	Water Tax	Sewerage Tax	Old Tax	New Tax
9720	Dundaheada	ETERNIA	N/A		Panchsheel Crossing Vijay Nagar		Self Occupied	1070	1020	0	1020	Pakka	TwelveT o24	2005	1131	Residential		Constructed	2021-11-28	N/A	1020	4287M2	11-002	-	13464	0%	1346.4	0	0	-	1346.4
9721	Dundaheada	ETERNIA	Rahul Singh		Panchsheel Crossing Vijay Nagar	8826479989	Rented	1070	1020	1020	0	Pakka	TwelveT o24	2005	1132	Residential		Constructed	2021-11-28	N/A	1020	4287M2	11-003	-	15147	0%	1514.7	0	0	-	1514.7
9722	Dundaheada	ETERNIA	Rajit Aggarwal		Panchsheel Crossing Vijay Nagar	9496675107	Rented	1475	1425	1425	0	Pakka	TwelveT o24	2005	1133	Residential		Constructed	2021-11-28	N/A	1425	4287M2	11-004	-	21161.3	0%	2116.13	0	0	-	2116.1





ZONE-3, WARD-Dundaheada(27)

Sr. No	Mohalla_Nam e	Gov t_Pl ot Id	Owner _Name	Fath er_ Name & Hus band_ Name	Road Name	Mobile_ Nu mber	Occ upa ncy_ Sta tus	Plot_ Are a	Total_ Area_ On_ G round_ Floor	Total_ Rented_ Resid ential_ Builtup_ Area	Total_ Self_ Resid ential_ Built up_ Area	Hou se_ Typ e	Roa d_ Wid th	Constru ction_ Year	House _Numb er	Hou se_ Cat egor y	Rat e_ Multipl ier	Con stru ctio n_ Stat us	Surv ey_ Start_ Date	Old _Pr ope rty_ Tax_ Id	Total_ Built_ Up_ Area	Gis_ Ma p_ Parc el_ Id	Prop erty _Lab el	Old_ Ar v	New_ Arv	Arv_ Diff erence	Property Tax(10%)	Wat er_ Tax	Sew erag e_ Tax	Old_ Tax	New_ Tax
9723	Dunda her a	ETE RNI A	Rac hita Bha nda r	Shas hant Ya gi	Panc hsh el Cros sing Vijay Naga r	8800335972	Self Occ upie d	1285	1235	0	1235	Pak ka	Twel veT o24	2005	1134	Resi den tial		Con stru cted	202 1-11- 28	N/A	1235	4287M 2	11- 005	-	16302	0%	1630.2	0	0	-	1630.2
9724	Dunda her a	ETE RNI A	N/A		Panc hsh el Cros sing Vijay Naga r		Self Occ upie d	1285	1235	0	1235	Pak ka	Twel veT o24	2005	1135	Resi den tial		Con stru cted	202 1-11- 28	N/A	1235	4287M 2	11- 006	-	16302	0%	1630.2	0	0	-	1630.2
9725	Dunda her a	ETE RNI A	Har end ra Prata p Rao	SHR I NAR AYA N RAO	Panc hsh el Cros sing Vijay Naga r Ghaz	9971005917	Self Occ upie d	1475	1425	0	1425	Pak ka	Twel veT o24	2005	1230	Resi den tial		Con stru cted	202 1-11- 28	N/A	1425	4287M 2	12- 001	-	18810	0%	1881	0	0	-	1881





ZONE-3, WARD-Dundaheada(27)

Sr. No	Mohalla_Name	Govt_Plot_Id	Owner_Name	Father_Name & Husband_Name	Road Name	Mobile Number	Occupancy Status	Plot Area	Total Area On Ground	Total Rented Residential Builtup Area	Total Self Residential Builtup Area	House Type	Road Width	Construction Year	House Number	House Category	Rate Multiplier	Construction Status	Survey Start Date	Old Property Tax Id	Total Builtup Area	Gis_Map_Parcel_Id	Property Label	Old Arv	New Arv	Arv_Difference	Property Tax(10%)	Water Tax	Sewerage Tax	Old Tax	New Tax
9726	Dundaheada	ETERNIA	N/A		Panchsheel Crossing Vijay Nagar		Self Occupied	1070	1020	0	1020	Pakka	TwelveT o24	2005	1231	Residential		Constructed	2021-11-28	N/A	1020	4287M2	12-002	-	13464	0%	1346.4	0	0	-	1346.4
9727	Dundaheada	ETERNIA	Kho ram Singh	MR . ANTH RAM	Panchsheel Crossing Vijay Nagar	9411469658	Self Occupied	1070	1020	0	1020	Pakka	TwelveT o24	2005	1232	Residential		Constructed	2021-11-28	N/A	1020	4287M2	12-003	-	13464	0%	1346.4	0	0	-	1346.4
9728	Dundaheada	ETERNIA	N/A		Panchsheel Crossing Vijay Nagar		Self Occupied	1475	1425	0	1425	Pakka	TwelveT o24	2005	1233	Residential		Constructed	2021-11-28	N/A	1425	4287M2	12-004	-	18810	0%	1881	0	0	-	1881





ZONE-3, WARD-Dundaheada(27)

Sr. No	Mohalla_Name	Govt_Plot_Id	Owner_Name	Father_Name & Husband_Name	Road Name	Mobile Number	Occupancy Status	Plot Area	Total Area On Ground	Total Rented Residential Builtup Area	Total Self Residential Builtup Area	House Type	Road Width	Construction Year	House Number	House Category	Rate Multiplier	Construction Status	Survey Start Date	Old Property Tax Id	Total Built Up Area	Gis_Map_Parcel_Id	Property Label	Old Arv	New Arv	Arv_Difference	Property Tax(10%)	Water Tax	Sewerage Tax	Old Tax	New Tax
9729	Dundaheada	ETERNIA	N/A		Panchsheel Crossing Vijay Nagar		Self Occupied	1285	1235	0	1235	Pakka	TwelveT o24	2005	1234	Residential		Constructed	2021-11-28	N/A	1235	4287M2	12-005	-	16302	0%	1630.2	0	0	-	1630.2
9730	Dundaheada	ETERNIA	Udey Kumar		Panchsheel Crossing Vijay Nagar		Rented	1285	1235	1235	0	Pakka	TwelveT o24	2005	1235	Residential		Constructed	2021-11-28	N/A	1235	4287M2	12-006	-	18339.8	0%	1833.98	0	0	-	1834
9731	Dundaheada	ETERNIA	Ratnes h And Neha		Panchsheel Crossing Vijay Nagar		Self Occupied	1475	1425	0	1425	Pakka	TwelveT o24	2005	1330	Residential		Constructed	2021-11-28	N/A	1425	4287M2	13-001	-	18810	0%	1881	0	0	-	1881





ZONE-3, WARD-Dundaheada(27)

Sr. No	Mohalla_Name	Govt_Plot_Id	Owner_Name	Father_Name & Husband_Name	Road Name	Mobile Number	Occupancy Status	Plot Area	Total Area On Ground Floor	Total Rented Residential Builtup Area	Total Self Residential Builtup Area	House Type	Road Width	Construction Year	House Number	House Category	Rate Multiplier	Construction Status	Survey Start Date	Old Property Tax Id	Total Built Up Area	Gis_Map_Parc_Id	Property Label	Old Arv	New Arv	Arv_Difference	Property Tax(10%)	Water Tax	Sewerage Tax	Old Tax	New Tax
9732	Dundaheada	ETERNIA	N/A		Panchsheel Crossing Vijay Nagar		Self Occupied	1070	1020	0	1020	Pakka	TwelveT o24	2005	1331	Residential		Constructed	2021-11-28	N/A	1020	4287M2	13-002	-	13464	0%	1346.4	0	0	-	1346.4
9733	Dundaheada	ETERNIA	Heman Kumar Rai And Pradeep Kumar Rai		Panchsheel Crossing Vijay Nagar Ghaziabad	8055018358	Rented	1070	1020	1020	0	Pakka	TwelveT o24	2005	1332	Residential		Constructed	2021-11-28	N/A	1020	4287M2	13-003	-	15147	0%	1514.7	0	0	-	1514.7





ZONE-3, WARD-Dundaheada(27)

Sr. No	Mohalla_Name	Govt_Plot Id	Owner_Name	Father_Name & Husband_Name	Road Name	Mobile Number	Occupancy Status	Plot Area	Total Area On Ground	Total Rented Residential Builtup Area	Total Self Residential Builtup Area	House Type	Road Width	Construction Year	House Number	House Category	Rate Multiplier	Construction Status	Survey Start Date	Old Property Tax Id	Total Builtup Area	Gis Map Parcel Id	Property Label	Old Arv	New Arv	Arv Difference	Property Tax(10%)	Water Tax	Sewerage Tax	Old Tax	New Tax
9734	Dundaheada	ETERNIA	Rahul Maheshwari	PRADEEP MAHESHWARI	Panchsheel Crossing Vijay Nagar Ghaz	9990633853	Self Occupied	1475	1425	0	1425	Pakka	TwelveT o24	2005	1333	Residential		Constructed	2021-11-28	N/A	1425	4287M2	13-004	-	18810	0%	1881	0	0	-	1881
9735	Dundaheada	ETERNIA	N/A		Panchsheel Crossing Vijay Nagar		Self Occupied	1235	1235	0	1235	Pakka	TwelveT o24	2005	1334	Residential		Constructed	2021-11-28	N/A	1235	4287M2	13-005	-	16302	0%	1630.2	0	0	-	1630.2
9736	Dundaheada	ETERNIA	N/A		Panchsheel Crossing Vijay Nagar		Self Occupied	1285	1235	0	1235	Pakka	TwelveT o24	2005	1335	Residential		Constructed	2021-11-28	N/A	1235	4287M2	13-006	-	16302	0%	1630.2	0	0	-	1630.2

ZONE-3, WARD-Dundaheada(27)

Sr. No	Mohalla_Name	Govt_Plot_Id	Owner_Name	Father_Name & Husband_Name	Road Name	Mobile Number	Occupancy Status	Plot Area	Total Area On Ground Floor	Total Rented Residential Builtup Area	Total Self Residential Builtup Area	House Type	Road Width	Construction Year	House Number	House Category	Rate Multiplier	Construction Status	Survey Start Date	Old Property Tax Id	Total Built Up Area	Gis_Map_Parcels_Id	Property Label	Old Arv	New Arv	Arv_Difference	Property Tax(10%)	Water Tax	Sewerage Tax	Old Tax	New Tax
9737	Dundaheada	ETERNIA	Pavan Bidbani	HARINARAYAN BIDBANI	Panchsheel Crossing Vijay Nagar Ghaziaba		Self Occupied	1475	1425	0	1425	Pakka	TwelveT o24	2005	1430	Residential		Constructed	2021-11-28	N/A	1425	4287M2	14-001	-	18810	0%	1881	0	0	-	1881
9738	Dundaheada	ETERNIA	N/A		Panchsheel Crossing Vijay Nagar		Self Occupied	1070	1020	0	1020	Pakka	TwelveT o24	2005	1431	Residential		Constructed	2021-11-28	N/A	1020	4287M2	14-002	-	13464	0%	1346.4	0	0	-	1346.4
9739	Dundaheada	ETERNIA	N/A		Panchsheel Crossing Vijay Nagar		Self Occupied	1070	1020	0	1020	Pakka	TwelveT o24	2005	1432	Residential		Constructed	2021-11-28	N/A	1020	4287M2	14-003	-	13464	0%	1346.4	0	0	-	1346.4

ZONE-3, WARD-Dundaheada(27)

Sr. No	Mohalla_Name	Govt_Plot Id	Owner_Name	Father_Name & Husband_Name	Road Name	Mobile Number	Occupancy Status	Plot Area	Total Area On Ground	Total Rented Residential Builtup Area	Total Self Residential Builtup Area	House Type	Road Width	Construction Year	House Number	House Category	Rate Multiplier	Construction Status	Survey Start Date	Old Property Tax Id	Total Built Up Area	Gis_Map_Parcel_Id	Property Label	Old Arv	New Arv	Arv_Difference	Property Tax(10%)	Water Tax	Sewerage Tax	Old Tax	New Tax
9740	Dundaheada	ETERNIA	N/A		Panchsheel Crossing Vijay Nagar		Self Occupied	1475	1425	0	1425	Pakka	TwelveT o24	2005	1433	Residential		Constructed	2021-11-28	N/A	1425	4287M2	14-004	-	18810	0%	1881	0	0	-	1881
9741	Dundaheada	ETERNIA	Ajay Sharma	JAGANAN D SHARMA	Panchsheel Crossing Vijay Nagar	9654827815	Self Occupied	1285	1235	0	1235	Pakka	TwelveT o24	2005	1534	Residential		Constructed	2021-11-28	N/A	1235	4287M2	14-005	-	16302	0%	1630.2	0	0	-	1630.2
9742	Dundaheada	ETERNIA	Kailash Chand Pal		Panchsheel Crossing Vijay Nagar	9990244412	Rented	1285	1235	1235	0	Pakka	TwelveT o24	2005	1435	Residential		Constructed	2021-11-28	N/A	1235	4287M2	14-006	-	18339.8	0%	1833.98	0	0	-	1834





ZONE-3, WARD-Dundaheada(27)

Sr. No	Mohalla_Name	Govt_Plot Id	Owner_Name	Father_Name & Husband_Name	Road Name	Mobile Number	Occupancy Status	Plot Area	Total Area On Ground Floor	Total Rented Residential Builtup Area	Total Self Residential Builtup Area	House Type	Road Width	Construction Year	House Number	House Category	Rate Multiplier	Construction Status	Survey Start Date	Old Property Tax Id	Total Built Up Area	Gis Map Parcel Id	Property Label	Old Arv	New Arv	Arv Difference	Property Tax(10%)	Water Tax	Sewerage Tax	Old Tax	New Tax
9743	Dundaheada	ETERNIA	Harsit Aggarwal	RAJKUMAR AGGARWAL	Panchsheel Crossing Vijay Nagar Ghaziaba	9616248879	Self Occupied	1475	1425	0	1425	Pakka	TwelveT o24	2005	1530	Residential		Constructed	2021-11-28	N/A	1425	4287M2	15-001	-	18810	0%	1881	0	0	-	1881
9744	Dundaheada	ETERNIA	Ashok Kumar	PREM RAJ PRA SAD	Panchsheel Crossing Vijay Nagar	9911346434	Self Occupied	1070	1020	0	1020	Pakka	TwelveT o24	2005	1531	Residential		Constructed	2021-11-28	N/A	1020	4287M2	15-002	-	13464	0%	1346.4	0	0	-	1346.4
9745	Dundaheada	ETERNIA	Gulab Singh		Panchsheel Crossing Vijay Nagar		Rented	1070	1020	1020	0	Pakka	TwelveT o24	2005	1532	Residential		Constructed	2021-11-28	N/A	1020	4287M2	15-003	-	15147	0%	1514.7	0	0	-	1514.7





ZONE-3, WARD-Dundaheada(27)

Sr. No	Mohalla_Nam e	Gov t_Pl ot Id	Owner _Name	Fath er_ Name & Hus band_ Name	Road Name	Mobile_ Nu mber	Occ upancy _Sta tus	Plot_ Area	Total_ Area_ On_ G round_ Floor	Total_ Rented_ Resid ential_ Builtup_ Area	Total_ Self_ Resid ential_ Built up_ Area	Hou se_ Typ e	Roa d_ Wid th	Constru ction_ Year	House _Numb er	Hou se_ Cat egor y	Rat e_ Multipl ier	Con stru ctio n_ Statu s	Surv ey_ Start_ Date	Old_ Pr ope rty_ Tax_ Id	Total_ Built_ Up_ Area	Gis_ Ma p_ Parc el_ Id	Prop erty _Lab el	Old_ Ar v	New_ Arv	Arv_ Diff erence	Property Tax(10%)	Wat er_ Tax	Sew erag e_ Tax	Old_ Tax	New_ Tax
9746	Dunda her a	ETE RNI A	Lee na Kais ri	Sanj iv Kais ri	Panc hsh el Cros sing Vijay Naga r	9718393750	Self Occ upie d	1475	1425	0	1425	Pak ka	Twel veT o24	2005	1533	Resi den tial		Con stru cted	202 1-11- 28	N/A	1425	4287M 2	15- 004	-	18810	0%	1881	0	0	-	1881
9747	Dunda her a	ETE RNI A	N/A		Panc hsh el Cros sing Vijay Naga r		Self Occ upie d	1285	1235	0	1235	Pak ka	Twel veT o24	2005	1534	Resi den tial		Con stru cted	202 1-11- 28	N/A	1235	4287M 2	15- 005	-	16302	0%	1630.2	0	0	-	1630.2
9748	Dunda her a	ETE RNI A	San dee p Gula thi	VED PRA KASH GUL ATH I	Panc hsh el Cros sing Vijay Naga r Ghaz	9810567537	Self Occ upie d	1285	1235	0	1235	Pak ka	Twel veT o24	2005	1535	Resi den tial		Con stru cted	202 1-11- 28	N/A	1235	4287M 2	15- 006	-	16302	0%	1630.2	0	0	-	1630.2

ZONE-3, WARD-Dundaheada(27)

Sr. No	Mohalla_Name	Govt_Plot Id	Owner_Name	Father_Name & Husband_Name	Road Name	Mobile Number	Occupancy Status	Plot Area	Total Area On Ground Floor	Total Rented Residential Builtup Area	Total Self Residential Builtup Area	House Type	Road Width	Construction Year	House Number	House Category	Rate Multiplier	Construction Status	Survey Start Date	Old Property Tax Id	Total Built Up Area	Gis Map Parcel Id	Property Label	Old Arv	New Arv	Arv Difference	Property Tax(10%)	Water Tax	Sewerage Tax	Old Tax	New Tax
9749	Dundaheada	ETERNIA	Rahul Srivastava	ASHOKUMAR SRIVASTAVA	Panchsheel Crossing Vijayar Nagar Ghaziabad	9810863374	Self Occupied	1475	1425	0	1425	Pakka	Twelve to 24	2005	1630	Residential		Constructed	2021-11-28	N/A	1425	4287M2	16-001	-	18810	0%	1881	0	0	-	1881
9750	Dundaheada	ETERNIA	N/A		Panchsheel Crossing Vijayar Nagar		Self Occupied	1070	1020	0	1020	Pakka	Twelve to 24	2005	1631	Residential		Constructed	2021-11-28	N/A	1020	4287M2	16-002	-	13464	0%	1346.4	0	0	-	1346.4
9751	Dundaheada	ETERNIA	Dilwar Singh Bhandari		Panchsheel Crossing Vijayar Nagar Ghaziabad		Rented	1070	1020	1020	0	Pakka	Twelve to 24	2005	1632	Residential		Constructed	2021-11-28	N/A	1020	4287M2	16-003	-	15147	0%	1514.7	0	0	-	1514.7





ZONE-3, WARD-Dundaheada(27)

Sr. No	Mohalla_Nam e	Gov t_Pl ot Id	Own er_Na me	Fath er_Na me & Hus band_Na me	Road Nam e	Mobile_Nu mber	Occ upan cy_Sta tus	Plot_Are a	Total_Are a_On_G round_Floor	Total_Rent ed_Resid ential_Built up_Are a	Total_Self_Resid ential_Built up_Are a	Hou se_Typ e	Roa d_Wid th	Constru ction_Y ear	House _Numb er	Hou se_Cat egor y	Rat e_Mul tipl ier	Con stru ctio n_Sta tus	Surv ey_Sta rt_D ate	Old _Pr ope rty_Ta x_I d	Total_Built _Up_Ar ea	Gis_Ma p_Parc el_Id	Prop erty _Lab el	Old_Ar v	New_Ar v	Arv_Diff erence	Property Tax(10%)	Wat er_T ax	Sew erag e_T ax	Old_T ax	New_T ax
9752	Dunda her a	ETE RNI A	Sati sh Mali k		Panc hsh el Cros sing Vijay Naga r		Rent ed	1475	1425	1425	0	Pak ka	Twel veT o24	2005	1633	Resi den tial		Con stru cted	202 1-11- 28	N/A	1425	4287M 2	16- 004	-	21161.3	0%	2116.13	0	0	-	2116.1
9753	Dunda her a	ETE RNI A	N/A		Panc hsh el Cros sing Vijay Naga r		Self Occ upie d	1285	1235	0	1235	Pak ka	Twel veT o24	2005	1634	Resi den tial		Con stru cted	202 1-11- 28	N/A	1235	4287M 2	16- 005	-	16302	0%	1630.2	0	0	-	1630.2
9754	Dunda her a	ETE RNI A	Raje sh Kum ar Gup ta	HAR SHA RAN GUP TA	Panc hsh el Cros sing Vijay Naga r Ghaz	9450353548	Self Occ upie d	1285	1235	0	1235	Pak ka	Twel veT o24	2005	1635	Resi den tial		Con stru cted	202 1-11- 28	N/A	1235	4287M 2	16- 006	-	16302	0%	1630.2	0	0	-	1630.2





ZONE-3, WARD-Dundaheada(27)

Sr. No	Mohalla_Name	Govt_Plot_Id	Owner_Name	Father_Name & Husband_Name	Road Name	Mobile Number	Occupancy Status	Plot Area	Total Area On Ground Floor	Total Rented Residential Builtup Area	Total Self Residential Builtup Area	House Type	Road Width	Construction Year	House Number	House Category	Rate Multiplier	Construction Status	Survey Start Date	Old Property Tax Id	Total Builtup Area	Gis_Map_Parcels_Id	Property Label	Old Arv	New Arv	Arv_Difference	Property Tax(10%)	Water Tax	Sewerage Tax	Old Tax	New Tax
9755	Dundaheada	ETE RNI A	Prabeer Kumar . And Arpana		Panchsheel Crossing Vijay Nagar Ghaziabad	9811782997	Self Occupied	1475	1425	0	1425	Pakka	TwelveT o24	2005	1730	Residential		Constructed	2021-11-28	N/A	1425	4287M 2	17-001	-	18810	0%	1881	0	0	-	1881
9756	Dundaheada	ETE RNI A	Sushil Kumar Gupta		Panchsheel Crossing Vijay Nagar Ghaziabad		Rented	1070	1020	1020	0	Pakka	TwelveT o24	2005	1731	Residential		Constructed	2021-11-28	N/A	1020	4287M 2	17-002	-	15147	0%	1514.7	0	0	-	1514.7
9757	Dundaheada	ETE RNI A	N/A		Panchsheel Crossing Vijay Nagar		Self Occupied	1070	1020	0	1020	Pakka	TwelveT o24	2005	1732	Residential		Constructed	2021-11-28	N/A	1020	4287M 2	17-003	-	13464	0%	1346.4	0	0	-	1346.4





ZONE-3, WARD-Dundaheada(27)

Sr. No	Mohalla_Nam e	Gov t_Pl ot Id	Owner _Name	Fath er_ Name & Hus band_ Name	Road Name	Mobile_ Nu mber	Occ upancy _Sta tus	Plot_ Area	Total_ Area_ On_ G round_ Floor	Total_ Rented_ Resid ential_ Builtup_ Area	Total_ Self_ Resid ential_ Built up_ Area	Hou se_ Typ e	Roa d_ Wid th	Constru ction_ Year	House _Numb er	Hou se_ Cat egor y	Rat e_ Multipl ier	Con stru ctio n_ Statu s	Surv ey_ Star t_ Date	Old _Pr ope rty_ Tax_ Id	Total_ Built_ Up_ Area	Gis_ Ma p_ Parc el_ Id	Prop erty _Lab el	Old_ Ar v	New_ Arv	Arv_ Diff erence	Property Tax(10%)	Wat er_ Tax	Sew erag e_ Tax	Old_ Tax	New_ Tax
9758	Dund ahera	ETE RNI A	Dr Rah ul Mah esh wari	PRA DEE P MA HES HWARI	Panc hshe el Cros sing Vijay Naga r Ghaz	9325044766	Self Occ upie d	1475	1425	0	1425	Pak ka	Twel veT o24	2005	1733	Resi den tial		Con stru cted	202 1-11- 28	N/A	1425	4287M 2	17- 004	-	18810	0%	1881	0	0	-	1881
9759	Dund ahera	ETE RNI A	Ashi sh Uniy ar		Panc hshe el Cros sing Vijay Naga r	6395671161	Ren ted	1285	1235	1235	0	Pak ka	Twel veT o24	2005	1734	Resi den tial		Con stru cted	202 1-11- 28	N/A	1235	4287M 2	17- 005	-	18339.8	0%	1833.98	0	0	-	1834
9760	Dund ahera	ETE RNI A	Sum an Lata Ban sal		Panc hshe el Cros sing Vijay Naga r	8130792543	Ren ted	1285	1235	1235	0	Pak ka	Twel veT o24	2005	1735	Resi den tial		Con stru cted	202 1-11- 28	N/A	1235	4287M 2	17- 006	-	18339.8	0%	1833.98	0	0	-	1834





ZONE-3, WARD-Dundaheada(27)

Sr. No	Mohalla_Name	Govt_Plot Id	Owner_Name	Father_Name & Husband_Name	Road Name	Mobile Number	Occupancy Status	Plot Area	Total Area On Ground	Total Rented Residential Builtup Area	Total Self Residential Builtup Area	House Type	Road Width	Construction Year	House Number	House Category	Rate Multiplier	Construction Status	Survey Start Date	Old Property Tax Id	Total Builtup Area	Gis_Map_Parcel_Id	Property Label	Old Arv	New Arv	Arv_Difference	Property Tax(10%)	Water Tax	Sewerage Tax	Old Tax	New Tax
9761	Dundaheada	ETERNIA	Pysh Vishnuhi		Panchsheel Crossing Vijay Nagar	9873748990	Self Occupied	1475	1425	0	1425	Pakka	TwelveT o24	2005	1830	Residential		Constructed	2021-11-28	N/A	1425	4287M2	18-001	-	18810	0%	1881	0	0	-	1881
9762	Dundaheada	ETERNIA	Priy Singh	Jagdeep Singh	Panchsheel Crossing Vijay Nagar	9999647537	Self Occupied	1070	1020	0	1020	Pakka	TwelveT o24	2005	1831	Residential		Constructed	2021-11-28	N/A	1020	4287M2	18-002	-	13464	0%	1346.4	0	0	-	1346.4
9763	Dundaheada	ETERNIA	N/A		Panchsheel Crossing Vijay Nagar		Self Occupied	1070	1020	0	1020	Pakka	TwelveT o24	2005	1832	Residential		Constructed	2021-11-28	N/A	1020	4287M2	18-003	-	13464	0%	1346.4	0	0	-	1346.4





ZONE-3, WARD-Dundaheada(27)

Sr. No	Mohalla_Name	Govt_Plot Id	Owner_Name	Father_Name & Husband_Name	Road Name	Mobile Number	Occupancy Status	Plot Area	Total Area On Ground Floor	Total Rented Residential Builtup Area	Total Self Residential Builtup Area	House Type	Road Width	Construction Year	House Number	House Category	Rate Multiplier	Construction Status	Survey Start Date	Old Property Tax Id	Total Built Up Area	Gis_Map Parcel Id	Property Label	Old Arv	New Arv	Arv_Difference	Property Tax(10%)	Water Tax	Sewerage Tax	Old Tax	New Tax
9764	Dundaheada	ETERNIA	Vinod Kumar Singh	RAMPYARE SINGH	Panchsheel Crossing Vijay Nagar	9871330958	Self Occupied	1475	1425	0	1425	Pakka	TwelveT o24	2005	1833	Residential		Constructed	2021-11-28	N/A	1425	4287M2	18-004	-	18810	0%	1881	0	0	-	1881
9765	Dundaheada	ETERNIA	Ravi Shankar Prasad		Panchsheel Crossing Vijay Nagar	7084156993	Rented	1285	1235	1235	0	Pakka	TwelveT o24	2005	1834	Residential		Constructed	2021-11-28	N/A	1235	4287M2	18-005	-	18339.8	0%	1833.98	0	0	-	1834
9766	Dundaheada	ETERNIA	N/A		Panchsheel Crossing Vijay Nagar		Self Occupied	1285	1235	0	1235	Pakka	TwelveT o24	2005	1835	Residential		Constructed	2021-11-28	N/A	1235	4287M2	18-006	-	16302	0%	1630.2	0	0	-	1630.2





ZONE-3, WARD-Dundaheada(27)

Sr. No	Mohalla_Nam e	Gov t_Pl ot Id	Owner _Name	Fath er_ Name & Hus band_ Name	Road Name	Mobile_ Nu mber	Occ upancy _Sta tus	Plot_ Area	Total_ Area_ On_ G round_ Floor	Total_ Rented_ Resid ential_ Builtup_ Area	Total_ Self_ Resid ential_ Built up_ Area	Hou se_ Typ e	Roa d_ Wid th	Constru ction_ Year	House _Numb er	Hou se_ Cat egor y	Rat e_ Multipl ier	Con stru ctio n_ Stat us	Surv ey_ Start_ Date	Old _Pr ope rty_ Tax_ Id	Total_ Built_ Up_ Area	Gis_ Ma p_ Parc el_ Id	Prop erty_ Label	Old_ Ar v	New_ Arv	Arv_ Diff erence	Property Tax(10%)	Wat er_ Tax	Sew erage_ Tax	Old_ Tax	New_ Tax
9767	Dunda her a	ETE RNI A	M K Bish vas	M N BIS HVA S	Panc hshe el Cros sing Vijay Naga r	9868206012	Self Occ upie d	1475	1425	0	1425	Pak ka	Twel veT o24	2005	1930	Resi den tial	Con stru cted	202 1-11- 28	N/A	1425	4287M 2	19- 001	-	18810	0%	1881	0	0	-	1881	
9768	Dunda her a	ETE RNI A	Devi nde r Kumar Shar ma	MO HAN	Panc hshe el Cros sing Vijay Naga r Ghaz iaba	9028335465	Self Occ upie d	1070	1020	0	1020	Pak ka	Twel veT o24	2005	1931	Resi den tial	Con stru cted	202 1-11- 28	N/A	1020	4287M 2	19- 002	-	13464	0%	1346.4	0	0	-	1346.4	
9769	Dunda her a	ETE RNI A	Niti n Goe l	NAR END RA GOE L	Panc hshe el Cros sing Vijay Naga r	9716556773	Self Occ upie d	1070	1020	0	1020	Pak ka	Twel veT o24	2005	1932	Resi den tial	Con stru cted	202 1-11- 28	N/A	1020	4287M 2	19- 003	-	13464	0%	1346.4	0	0	-	1346.4	





ZONE-3, WARD-Dundaheada(27)

Sr. No	Mohalla_Name	Govt_Plot Id	Owner_Name	Father_Name & Husband_Name	Road Name	Mobile Number	Occupancy Status	Plot Area	Total Area On Ground	Total Rented Residential Builtup Area	Total Self Residential Builtup Area	House Type	Road Width	Construction Year	House Number	House Category	Rate Multiplier	Construction Status	Survey Start Date	Old Property Tax Id	Total Builtup Area	Gis Map Parcel Id	Property Label	Old Arv	New Arv	Arv Difference	Property Tax(10%)	Water Tax	Sewerage Tax	Old Tax	New Tax
9770	Dundaheada	ETERNIA	N/A		Panchsheel Crossing Vijay Nagar		Self Occupied	1475	1425	0	1425	Pakka	TwelveT o24	2005	1933	Residential		Constructed	2021-11-28	N/A	1425	4287M2	19-004	-	18810	0%	1881	0	0	-	1881
9771	Dundaheada	ETERNIA	Sourabh Singhal	DINESH KUMAR SINGHAL	Panchsheel Crossing Vijay Nagar Ghaz	9811564035	Self Occupied	1285	1235	0	1235	Pakka	TwelveT o24	2005	1934	Residential		Constructed	2021-11-28	N/A	1235	4287M2	19-005	-	16302	0%	1630.2	0	0	-	1630.2
9772	Dundaheada	ETERNIA	N/A		Panchsheel Crossing Vijay Nagar		Self Occupied	1285	1235	0	1235	Pakka	TwelveT o24	2005	1935	Residential		Constructed	2021-11-28	N/A	1235	4287M2	19-006	-	16302	0%	1630.2	0	0	-	1630.2





ZONE-3, WARD-Dundaheada(27)

Sr. No	Mohalla_Nam e	Gov t_Pl ot Id	Owner _Name	Fath er_ Name & Hus band_ Name	Road Name	Mobile_ Nu mber	Occ upa ncy_ Sta tus	Plot_ Are a	Total_ Area_ On_ G round_ Floor	Total_ Rented_ Resid ential_ Builtup_ Area	Total_ Self_ Resid ential_ Built up_ Area	Hou se_ Typ e	Roa d_ Wid th	Constru ction_ Year	House _Numb er	Hou se_ Cat egor y	Rat e_ Multipl ier	Con stru ctio n_ Stat us	Surv ey_ Star t_ Date	Old _Pr ope rty_ Tax_ Id	Total_ Built_ Up_ Area	Gis_ Ma p_ Parc el_ Id	Prop erty_ Lab el	Old_ Ar v	New_ Arv	Arv_ Diff erence	Property Tax(10%)	Wat er_ Tax	Sew erag e_ Tax	Old_ Tax	New_ Tax
9773	Dund ahera	ETE RNI A	Anu rag Sriv asta va	RA MA KAN T SRIV AST AVA	Panc hshe el Cros sing Vijay Naga r Ghaz	9582999330	Self Occ upie d	1475	1425	0	1425	Pak ka	Twel veT o24	2005	2030	Resi den tial		Con stru cted	202 1-11- 28	N/A	1425	4287M 2	20- 001	-	18810	0%	1881	0	0	-	1881
9774	Dund ahera	ETE RNI A	N/A		Panc hshe el Cros sing Vijay Naga r		Self Occ upie d	1070	1020	0	1020	Pak ka	Twel veT o24	2005	2031	Resi den tial		Con stru cted	202 1-11- 28	N/A	1020	4287M 2	20- 002	-	13464	0%	1346.4	0	0	-	1346.4
9775	Dund ahera	ETE RNI A	N/A		Panc hshe el Cros sing Vijay Naga r		Self Occ upie d	1070	1020	0	1020	Pak ka	Twel veT o24	2005	2032	Resi den tial		Con stru cted	202 1-11- 28	N/A	1020	4287M 2	20- 003	-	13464	0%	1346.4	0	0	-	1346.4

ZONE-3, WARD-Dundaheada(27)

Sr. No	Mohalla_Name	Govt_Plot_Id	Owner_Name	Father_Name & Husband_Name	Road Name	Mobile Number	Occupancy Status	Plot Area	Total Area On Ground	Total Rented Residential Builtup Area	Total Self Residential Builtup Area	House Type	Road Width	Construction Year	House Number	House Category	Rate Multiplier	Construction Status	Survey Start Date	Old Property Tax Id	Total Built Up Area	Gis_Map_Parcels_Id	Property Label	Old Arv	New Arv	Arv_Difference	Property Tax(10%)	Water Tax	Sewerage Tax	Old Tax	New Tax
9776	Dundaheada	ETERNIA	N/A		Panchsheel Crossing Vijay Nagar		Self Occupied	1475	1425	0	1425	Pakka	TwelveT o24	2005	2033	Residential		Constructed	2021-11-28	N/A	1425	4287M2	20-004	-	18810	0%	1881	0	0	-	1881
9777	Dundaheada	ETERNIA	N/A		Panchsheel Crossing Vijay Nagar		Self Occupied	1285	1235	0	1235	Pakka	TwelveT o24	2005	2034	Residential		Constructed	2021-11-28	N/A	1235	4287M2	20-005	-	16302	0%	1630.2	0	0	-	1630.2
9778	Dundaheada	ETERNIA	Gurbit Singh		Panchsheel Crossing Vijay Nagar	9915251743	Rented	1285	1235	1235	0	Pakka	TwelveT o24	2005	2035	Residential		Constructed	2021-11-28	N/A	1235	4287M2	20-006	-	18339.8	0%	1833.98	0	0	-	1834





ZONE-3, WARD-Dundaheada(27)

Sr. No	Mohalla_Nam e	Gov t_Pl ot Id	Owner _Name	Fath er_ Name & Hus band_ Name	Road Name	Mobile_ Nu mber	Occ upancy _Sta tus	Plot_ Area	Total_ Area_ On_ G round_ Floor	Total_ Rented_ Resid ential_ Builtup_ Area	Total_ Self_ Resid ential_ Built up_ Area	Hou se_ Typ e	Roa d_ Wid th	Constru ction_ Year	House _Numb er	Hou se_ Cat egor y	Rat e_ Multipl ier	Con stru ction_ Stat us	Surv ey_ Start_ Date	Old _Pr ope rty_ Tax_ Id	Total_ Built_ Up_ Area	Gis_ Ma p_ Parc el_ Id	Prop erty _Lab el	Old_ Ar v	New_ Arv	Arv_ Diff erence	Property Tax(10%)	Wat er_ Tax	Sew erag e_ Tax	Old_ Tax	New_ Tax
9779	Dunda hera	ETE RNI A	N/A		Panc hshe el Cros sing Vijay Naga r		Self Occ upie d	1475	1425	0	1425	Pak ka	Twel veT o24	2005	2130	Resi den tial		Con stru cted	202 1-11- 28	N/A	1425	4287M 2	21- 001	-	18810	0%	1881	0	0	-	1881
9780	Dunda hera	ETE RNI A	Rak ul		Panc hshe el Cros sing Vijay Naga r		Self Occ upie d	1070	1020	0	1020	Pak ka	Twel veT o24	2005	2131	Resi den tial		Con stru cted	202 1-11- 28	N/A	1020	4287M 2	21- 002	-	13464	0%	1346.4	0	0	-	1346.4
9781	Dunda hera	ETE RNI A	Dr. Jite ndr a Ver ma And Gee ta		Panc hshe el Cros sing Vijay Naga r Ghaz iaba d		Self Occ upie d	1070	1020	0	1020	Pak ka	Twel veT o24	2005	2132	Resi den tial		Con stru cted	202 1-11- 28	N/A	1020	4287M 2	21- 003	-	13464	0%	1346.4	0	0	-	1346.4





ZONE-3, WARD-Dundaheada(27)

Sr. No	Mohalla_Name	Govt_Plot Id	Owner_Name	Father_Name & Husband_Name	Road Name	Mobile Number	Occupancy Status	Plot Area	Total Area On Ground Floor	Total Rented Residential Builtup Area	Total Self Residential Builtup Area	House Type	Road Width	Construction Year	House Number	House Category	Rate Multiplier	Construction Status	Survey Start Date	Old Property Tax Id	Total Built Up Area	Gis_Map_Parcels_Id	Property Label	Old Arv	New Arv	Arv_Difference	Property Tax(10%)	Water Tax	Sewerage Tax	Old Tax	New Tax
9782	Dundaheada	ETERNIA	Dalip Kumar Verma	SHISHPAL VERMA	Panchsheel Crossing Vijay Nagar	9818136363	Self Occupied	1475	1425	0	1425	Pakka	TwelveT o24	2005	2133	Residential		Constructed	2021-11-28	N/A	1425	4287M2	21-004	-	18810	0%	1881	0	0	-	1881
9783	Dundaheada	ETERNIA	Kamini Srivastava	Ashok Kumar Srivastava	Panchsheel Crossing Vijay Nagar Ghaziaba	8103322617	Self Occupied	1285	1235	0	1235	Pakka	TwelveT o24	2005	2134	Residential		Constructed	2021-11-28	N/A	1235	4287M2	21-005	-	16302	0%	1630.2	0	0	-	1630.2
9784	Dundaheada	ETERNIA	N/A		Panchsheel Crossing Vijay Nagar		Self Occupied	1285	1235	0	1235	Pakka	TwelveT o24	2005	2135	Residential		Constructed	2021-11-28	N/A	1235	4287M2	21-006	-	16302	0%	1630.2	0	0	-	1630.2





ZONE-3, WARD-Dundaheada(27)

Sr. No	Mohalla_Name	Govt_Plot Id	Owner_Name	Father_Name & Husband_Name	Road Name	Mobile Number	Occupancy Status	Plot Area	Total Area On Ground Floor	Total Rented Residential Builtup Area	Total Self Residential Builtup Area	House Type	Road Width	Construction Year	House Number	House Category	Rate Multiplier	Construction Status	Survey Start Date	Old Property Tax Id	Total Built Up Area	Gis_Map_Parcel_Id	Property Label	Old Arv	New Arv	Arv_Difference	Property Tax(10%)	Water Tax	Sewerage Tax	Old Tax	New Tax
9785	Dundaheada	VARONA	Pragya Dwi vedi		Panchsheel Crossing Vijay Nagar	9599234408	Self Occupied	3100	3100	0	3100	Pakka	More Than 24 Meters	2005	26	Residential		Constructed	2021-11-28	N/A	3100	4287M3	00-001	-	48732	0%	4873.2	0	0	-	4873.2
9786	Dundaheada	VARONA	Rahul Kumar Singh	RAM PRAVESH SINGH	Panchsheel Crossing Vijay Nagar	7840063051	Self Occupied	3100	3100	0	3100	Pakka	More Than 24 Meters	2005	27	Residential		Constructed	2021-11-28	N/A	3100	4287M3	00-002	-	48732	0%	4873.2	0	0	-	4873.2
9787	Dundaheada	VARONA	Pradeep Upadhyay		Panchsheel Crossing Vijay Nagar	8978955043	Self Occupied	1550	1550	0	1550	Pakka	More Than 24 Meters	2005	126	Residential		Constructed	2021-11-28	N/A	1550	4287M3	01-001	-	24366	0%	2436.6	0	0	-	2436.6





ZONE-3, WARD-Dundaheada(27)

Sr. No	Mohalla_Name	Govt_Plot Id	Owner_Name	Father_Name & Husband_Name	Road Name	Mobile Number	Occupancy Status	Plot Area	Total Area On Ground	Total Rented Residential Builtup Area	Total Self Residential Builtup Area	House Type	Road Width	Construction Year	House Number	House Category	Rate Multiplier	Construction Status	Survey Start Date	Old Property Tax Id	Total Built Up Area	Gis_Map_Parcel_Id	Property Label	Old Arv	New Arv	Arv_Difference	Property Tax(10%)	Water Tax	Sewerage Tax	Old Tax	New Tax
9788	Dundaheada	VARONA	Jitendra Singh Bishit		Panchsheel Crossing Vijay Nagar	9910572836	Self Occupied	1550	1550	0	1550	Pakka	More Than 24 Meters	2005	127	Residential		Constructed	2021-11-28	N/A	1550	4287M3	01-002	-	24366	0%	2436.6	0	0	-	2436.6
9789	Dundaheada	VARONA	Aditya Hooda		Panchsheel Crossing Vijay Nagar	9312599610	Self Occupied	1550	1550	0	1550	Pakka	More Than 24 Meters	2005	128	Residential		Constructed	2021-11-28	N/A	1550	4287M3	01-003	-	24366	0%	2436.6	0	0	-	2436.6
9790	Dundaheada	VARONA	Vipin Arora		Panchsheel Crossing Vijay Nagar		Rented	1550	1550	1550	0	Pakka	More Than 24 Meters	2005	129	Residential		Constructed	2021-11-28	N/A	1550	4287M3	01-004	-	27411.8	0%	2741.18	0	0	-	2741.2





ZONE-3, WARD-Dundaheada(27)

Sr. No	Mohalla_Name	Govt_Plot_Id	Owner_Name	Father_Name & Husband_Name	Road Name	Mobile Number	Occupancy Status	Plot Area	Total Area On Ground	Total Rented Residential Builtup Area	Total Self Residential Builtup Area	House Type	Road Width	Construction Year	House Number	House Category	Rate Multiplier	Construction Status	Survey Start Date	Old Property Tax Id	Total Builtup Area	Gis_Map_Parcel_Id	Property Label	Old Arv	New Arv	Arv_Difference	Property Tax(10%)	Water Tax	Sewerage Tax	Old Tax	New Tax
9791	Dundaheada	VARONA	N/A		Panchsheel Crossing Vijay Nagar		Rented	1550	1550	1550	0	Pakka	More than 4 Meters	2005	226	Residential		Constructed	2021-11-28	N/A	1550	4287M3	02-001	-	27411.8	0%	2741.18	0	0	-	2741.2
9792	Dundaheada	VARONA	Manendra Sharma		Panchsheel Crossing Vijay Nagar	9999925562	Self Occupied	1550	1550	0	1550	Pakka	More than 4 Meters	2005	227	Residential		Constructed	2021-11-28	N/A	1550	4287M3	02-002	-	24366	0%	2436.6	0	0	-	2436.6
9793	Dundaheada	VARONA	Rama Sood		Panchsheel Crossing Vijay Nagar	9818673043	Self Occupied	1550	1550	0	1550	Pakka	More than 4 Meters	2005	228	Residential		Constructed	2021-11-28	N/A	1550	4287M3	02-003	-	24366	0%	2436.6	0	0	-	2436.6





ZONE-3, WARD-Dundaheada(27)

Sr. No	Mohalla_Name	Govt_Plot Id	Owner_Name	Father_Name & Husband_Name	Road Name	Mobile Number	Occupancy Status	Plot Area	Total Area On Ground Floor	Total Rented Residential Builtup Area	Total Self Residential Builtup Area	House Type	Road Width	Construction Year	House Number	House Category	Rate Multiplier	Construction Status	Survey Start Date	Old Property Tax Id	Total Built Up Area	Gis_Map_Parcels_Id	Property Label	Old Arv	New Arv	Arv_Difference	Property Tax(10%)	Water Tax	Sewerage Tax	Old Tax	New Tax
9794	Dundaheada	VARONA	Manendra Sharma		Panchsheel Crossing Vijay Nagar	9999925562	Self Occupied	1550	1550	0	1550	Pakka	More than 24 Meters	2005	229	Residential		Constructed	2021-11-28	N/A	1550	4287M3	02-004	-	24366	0%	2436.6	0	0	-	2436.6
9795	Dundaheada	VARONA	Manoj Kumar Dhamu		Panchsheel Crossing Vijay Nagar		Rented	1550	1550	1550	0	Pakka	More than 24 Meters	2005	326	Residential		Constructed	2021-11-28	VN33761	1550	4287M3	03-001	20587	27411.8	33%	2741.18	0	0	2059	2741.2
9796	Dundaheada	VARONA	Ugrasen Yadav		Panchsheel Crossing Vijay Nagar	9873159810	Self Occupied	1550	1550	0	1550	Pakka	More than 24 Meters	2005	327	Residential		Constructed	2021-11-28	VN33860	1550	4287M3	03-002	20587	24366	18%	2436.6	0	0	2059	2436.6

ZONE-3, WARD-Dundaheada(27)

Sr. No	Mohalla_Name	Govt_Plot_Id	Owner_Name	Father_Name & Husband_Name	Road Name	Mobile Number	Occupancy Status	Plot Area	Total Area On Ground Floor	Total Rented Residential Builtup Area	Total Self Residential Builtup Area	House Type	Road Width	Construction Year	House Number	House Category	Rate Multiplier	Construction Status	Survey Start Date	Old Property Tax Id	Total Built Up Area	Gis Map Parcel Id	Property Label	Old Arv	New Arv	Arv Difference	Property Tax(10%)	Water Tax	Sewerage Tax	Old Tax	New Tax
9797	Dundahera	VARONA	Manish Kumar And Jyoti Kumari		Panchsheel Crossing Vijay Nagar Ghaziabad	9818203347	Self Occupied	1550	1550	0	1550	Pakka	More than 24 Meters	2005	328	Residential		Constructed	2021-11-28	N/A	1550	4287M3	03-003	-	24366	0%	2436.6	0	0	-	2436.6
9798	Dundahera	VARONA	Tushar Agarwal		Panchsheel Crossing Vijay Nagar	9650179351	Self Occupied	1550	1550	0	1550	Pakka	More than 24 Meters	2005	329	Residential		Constructed	2021-11-28	VN33922	1550	4287M3	03-004	20587	24366	18%	2436.6	0	0	2059	2436.6
9799	Dundahera	VARONA	Nidhi Caplash		Panchsheel Crossing Vijay Nagar		Rented	1550	1550	1550	0	Pakka	More than 24 Meters	2005	426	Residential		Constructed	2021-11-28	N/A	1550	4287M3	04-001	-	27411.8	0%	2741.18	0	0	-	2741.2





ZONE-3, WARD-Dundaheada(27)

Sr. No	Mohalla_Name	Govt_Plot_Id	Owner_Name	Father_Name & Husband_Name	Road_Name	Mobile_Number	Occupancy_Status	Plot_Area	Total_Area_On_Ground_Floor	Total_Rented_Residential_Builtup_Area	Total_Self_Residential_Builtup_Area	House_Type	Road_Width	Construction_Year	House_Number	House_Category	Rate_Multiplier	Construction_Status	Survey_Start_Date	Old_Property_Tax_Id	Total_Builtup_Area	Gis_Map_Parcels_Id	Property_Label	Old_Arv	New_Arv	Arv_Difference	Property_Tax(10%)	Water_Tax	Sewerage_Tax	Old_Tax	New_Tax
9800	Dundaheada	VARONA	Ritumaheshwari And Arvind Maheshwari		Panchsheel Crossing Vijayar Nagar Ghaziabad	9999169570	Self Occupied	1550	1550	0	1550	Pakka	More than 24 Meters	2005	427	Residential		Constructed	2021-11-28	N/A	1550	4287M3	04-002	-	24366	0%	2436.6	0	0	-	2436.6
9801	Dundaheada	VARONA	Bidyut Kant Thakur		Panchsheel Crossing Vijayar Nagar	9560826767	Rented	1550	1550	1550	0	Pakka	More than 24 Meters	2005	428	Residential		Constructed	2021-11-28	N/A	1550	4287M3	04-003	-	27411.8	0%	2741.18	0	0	-	2741.2





ZONE-3, WARD-Dundaheada(27)

Sr. No	Mohalla_Name	Govt_Plot_Id	Owner_Name	Father_Name & Husband_Name	Road Name	Mobile Number	Occupancy Status	Plot Area	Total Area On Ground Floor	Total Rented Residential Builtup Area	Total Self Residential Builtup Area	House Type	Road Width	Construction Year	House Number	House Category	Rate Multiplier	Construction Status	Survey Start Date	Old Property Tax Id	Total Built Up Area	Gis_Map_Parcel_Id	Property Label	Old Arv	New Arv	Arv_Difference	Property Tax(10%)	Water Tax	Sewerage Tax	Old Tax	New Tax
9802	Dundaheada	VARONA	N/A		Panchsheel Crossing Vijay Nagar		Self Occupied	1550	1550	0	1550	Pakka	More than 4 Meters	2005	429	Residential		Constructed	2021-11-28	N/A	1550	4287M3	04-004	-	24366	0%	2436.6	0	0	-	2436.6
9803	Dundaheada	VARONA	Shamim Uddin		Panchsheel Crossing Vijay Nagar	9911553865	Self Occupied	1550	1550	0	1550	Pakka	More than 4 Meters	2005	526	Residential		Constructed	2021-11-28	VN33765	1550	4287M3	05-001	20587	24366	18%	2436.6	0	0	2059	2436.6
9804	Dundaheada	VARONA	Praveen Kumar	YOGENDRA PAT HAK	Panchsheel Crossing Vijay Nagar	9599600541	Self Occupied	1550	1550	0	1550	Pakka	More than 4 Meters	2005	527	Residential		Constructed	2021-11-28	N/A	1550	4287M3	05-002	-	24366	0%	2436.6	0	0	-	2436.6





ZONE-3, WARD-Dundaheada(27)

Sr. No	Mohalla_Nam e	Gov t_Pl ot Id	Ow ner _Na me	Fath er_ Na me & Hus ban d_ Na me	Road Nam e	Mobile_ Nu mber	Occ upa ncy_ Sta tus	Plot_ Are a	Total_ Area_ On_ G round_ Floor	Total_ Rented_ Resid ential_ Builtup_ Area	Total_ Self_ Resid ential_ Built up_ Area	Hou se_ Typ e	Roa d_ Wid th	Constru ction_ Year	House _Numb er	Hou se_ Cat egor y	Rat e_ Multipl ier	Con stru ction_ Stat us	Surv ey_ Start_ Date	Old_ Pr ope rty_ Tax_ Id	Total_ Built_ Up_ Area	Gis_ Ma p_ Parcel_ Id	Prop erty_ Label	Old_ Ar v	New_ Arv	Arv_ Diff erence	Property Tax(10%)	Wat er_ Tax	Sew erag e_ Tax	Old_ Tax	New_ Tax
9805	Dunda her a	VAR ON A	Suni l Agg arwal	Panc hsh el Cros sing Vijay Naga r		8081122708	Rented	1550	1550	1550	0	Pak ka	Mor eTh an2 4Meters	2005	528	Resi den tial		Con stru cted	202 1-11- 28	N/A	1550	4287M 3	05- 003	-	27411.8	0%	2741.18	0	0	-	2741.2
9806	Dunda her a	VAR ON A	N/A	Panc hsh el Cros sing Vijay Naga r			Self Occup ied	1550	1550	0	1550	Pak ka	Mor eTh an2 4Meters	2005	529	Resi den tial		Con stru cted	202 1-11- 28	N/A	1550	4287M 3	05- 004	-	24366	0%	2436.6	0	0	-	2436.6





ZONE-3, WARD-Dundaheada(27)

Sr. No	Mohalla_Nam e	Gov t_Pl ot Id	Owner _Name	Fath er_ Name & Hus band_ Name	Road Name	Mobile_ Nu mber	Occ upancy _Sta tus	Plot_ Area	Total_ Area_ On_ G round_ Floor	Total_ Rented_ Resid ential_ Builtup_ Area	Total_ Self_ Resid ential_ Built up_ Area	Hou se_ Typ e	Roa d_ Wid th	Constru ction_ Year	House _Numb er	Hou se_ Cat egor y	Rat e_ Multi plier	Con stru ction_ Stat us	Surv ey_ Start_ Date	Old _Pr operty_ Tax_ Id	Total_ Built_ Up_ Area	Gis_ Ma p_ Parc el_ Id	Prop erty_ Lab el	Old_ Ar v	New_ Arv	Arv_ Diff erence	Property Tax(10%)	Wat er_ Tax	Sew erage_ Tax	Old_ Tax	New_ Tax
9807	Dunda her a	VAR ON A	Rita Devi And Sant osh Kumar Jha		Panc hshe el Cros sing Vijay Nagar Ghaziabad	8340610227	Self Occupie d	1550	1550	0	1550	Pak ka	More Than 24 Meters	2005	626	Resid ential		Con stru cted	2021-11-28	N/A	1550	4287M3	06-001	-	24366	0%	2436.6	0	0	-	2436.6
9808	Dunda her a	VAR ON A	Sujata Rani Agr esh Kumar		Panc hshe el Cros sing Vijay Nagar Ghaziabad	8800586659	Self Occupie d	1550	1550	0	1550	Pak ka	More Than 24 Meters	2005	627	Resid ential		Con stru cted	2021-11-28	N/A	1550	4287M3	06-002	-	24366	0%	2436.6	0	0	-	2436.6





ZONE-3, WARD-Dundaheada(27)

Sr. No	Mohalla_Name	Govt_Plot Id	Owner_Name	Father_Name & Husband_Name	Road Name	Mobile Number	Occupancy Status	Plot Area	Total Area On Ground Floor	Total Rented Residential Builtup Area	Total Self Residential Builtup Area	House Type	Road Width	Construction Year	House Number	House Category	Rate Multiplier	Construction Status	Survey Start Date	Old Property Tax Id	Total Built Up Area	Gis_Map_Parcels_Id	Property Label	Old Arv	New Arv	Arv_Difference	Property Tax(10%)	Water Tax	Sewerage Tax	Old Tax	New Tax
9809	Dundaheada	VARONA	Prachi Gupta		Panchsheel Crossing Vijay Nagar	9711147145	Rented	1550	1550	1550	0	Pakka	More Than 24 Meters	2005	628	Residential		Constructed	2021-11-28	N/A	1550	4287M3	06-003	-	27411.8	0%	2741.18	0	0	-	2741.2
9810	Dundaheada	VARONA	Sateendra Kumar And Megha Yadav		Panchsheel Crossing Vijay Nagar Ghaziabad	9711147145	Self Occupied	1550	1550	0	1550	Pakka	More Than 24 Meters	2005	629	Residential		Constructed	2021-11-28	N/A	1550	4287M3	06-004	-	24366	0%	2436.6	0	0	-	2436.6





ZONE-3, WARD-Dundaheada(27)

Sr. No	Mohalla_Name	Govt_Plot Id	Owner_Name	Father_Name & Husband_Name	Road Name	Mobile Number	Occupancy Status	Plot Area	Total Area On Ground Floor	Total Rented Residential Builtup Area	Total Self Residential Builtup Area	House Type	Road Width	Construction Year	House Number	House Category	Rate Multiplier	Construction Status	Survey Start Date	Old Property Tax Id	Total Built Up Area	Gis_Map_Parcel_Id	Property Label	Old Arv	New Arv	Arv_Difference	Property Tax(10%)	Water Tax	Sewerage Tax	Old Tax	New Tax
9811	Dundaheada	VARONA	Yogesh Arora		Panchsheel Crossing Vijay Nagar		Rented	1550	1550	1550	0	Pakka	More than 4 Meters	2005	726	Residential		Constructed	2021-11-28	N/A	1550	4287M3	07-001	-	27411.8	0%	2741.18	0	0	-	2741.2
9812	Dundaheada	VARONA	Pushpa Saxena		Panchsheel Crossing Vijay Nagar	9654162779	Self Occupied	1550	1550	0	1550	Pakka	More than 4 Meters	2005	727	Residential		Constructed	2021-11-28	N/A	1550	4287M3	07-002	-	24366	0%	2436.6	0	0	-	2436.6
9813	Dundaheada	VARONA	Ashok Kumar Gaur		Panchsheel Crossing Vijay Nagar		Rented	1550	1550	1550	0	Pakka	More than 4 Meters	2005	728	Residential		Constructed	2021-11-28	N/A	1550	4287M3	07-003	-	27411.8	0%	2741.18	0	0	-	2741.2





ZONE-3, WARD-Dundaheada(27)

Sr. No	Mohalla_Name	Govt_Plot Id	Owner_Name	Father_Name & Husband_Name	Road Name	Mobile Number	Occupancy Status	Plot Area	Total Area On Ground Floor	Total Rented Residential Builtup Area	Total Self Residential Builtup Area	House Type	Road Width	Construction Year	House Number	House Category	Rate Multiplier	Construction Status	Survey Start Date	Old Property Tax Id	Total Built Up Area	Gis_Map_Parcel_Id	Property Label	Old Arv	New Arv	Arv_Difference	Property Tax(10%)	Water Tax	Sewerage Tax	Old Tax	New Tax
9814	Dundaheada	VARONA	Shailesh Kumar		Panchsheel Crossing Vijay Nagar	9810240834	Self Occupied	1550	1550	0	1550	Pakka	More than 4 Meters	2005	729	Residential		Constructed	2021-11-28	N/A	1550	4287M3	07-004	-	24366	0%	2436.6	0	0	-	2436.6
9815	Dundaheada	VARONA	Kuldeep Sharma		Panchsheel Crossing Vijay Nagar	9910010107	Self Occupied	1550	1550	0	1550	Pakka	More than 4 Meters	2005	826	Residential		Constructed	2021-11-28	VN33770	1550	4287M3	08-001	20587	24366	18%	2436.6	0	0	2059	2436.6
9816	Dundaheada	VARONA	Pankaj Monga		Panchsheel Crossing Vijay Nagar		Rented	1550	1550	1550	0	Pakka	More than 4 Meters	2005	827	Residential		Constructed	2021-11-28	N/A	1550	4287M3	08-002	-	27411.8	0%	2741.18	0	0	-	2741.2





ZONE-3, WARD-Dundaheada(27)

Sr. No	Mohalla_Name	Govt_Plot Id	Owner_Name	Father_Name & Husband_Name	Road Name	Mobile Number	Occupancy Status	Plot Area	Total Area On Ground Floor	Total Rented Residential Builtup Area	Total Self Residential Builtup Area	House Type	Road Width	Construction Year	House Number	House Category	Rate Multiplier	Construction Status	Survey Start Date	Old Property Tax Id	Total Builtup Area	Gis_Map_Parcel_Id	Property Label	Old Arv	New Arv	Arv_Difference	Property Tax(10%)	Water Tax	Sewerage Tax	Old Tax	New Tax
9817	Dundaheada	VARONA	Raj Kausaik	LATE. SHREE C.L SHARMA	Panchsheel Crossing Vijay Nagar	9818203456	Self Occupied	1550	1550	0	1550	Pakka	More Than 24 Meters	2005	828	Residential		Constructed	2021-11-28	N/A	1550	4287M3	08-003	-	24366	0%	2436.6	0	0	-	2436.6
9818	Dundaheada	VARONA	Mahendra Kumar Yadav		Panchsheel Crossing Vijay Nagar Ghaziaba	8435003330	Rented	1550	1550	1550	0	Pakka	More Than 24 Meters	2005	829	Residential		Constructed	2021-11-28	N/A	1550	4287M3	08-004	-	27411.8	0%	2741.18	0	0	-	2741.2
9819	Dundaheada	VARONA	N/A		Panchsheel Crossing Vijay Nagar		Self Occupied	1550	1550	0	1550	Pakka	More Than 24 Meters	2005	926	Residential		Constructed	2021-11-28	N/A	1550	4287M3	09-001	-	24366	0%	2436.6	0	0	-	2436.6





ZONE-3, WARD-Dundaheada(27)

Sr. No	Mohalla_Name	Govt_Plot Id	Owner_Name	Father_Name & Husband_Name	Road Name	Mobile Number	Occupancy Status	Plot Area	Total Area On Ground Floor	Total Rented Residential Builtup Area	Total Self Residential Builtup Area	House Type	Road Width	Construction Year	House Number	House Category	Rate Multiplier	Construction Status	Survey Start Date	Old Property Tax Id	Total Built Up Area	Gis_Map_Parcel_Id	Property Label	Old Arv	New Arv	Arv_Difference	Property Tax(10%)	Water Tax	Sewerage Tax	Old Tax	New Tax
9820	Dundaheada	VARONA	Prahat Kumar		Panchsheel Crossing Vijay Nagar	9654910756	Self Occupied	1550	1550	0	1550	Pakka	More than 4 Meters	2005	927	Residential		Constructed	2021-11-28	N/A	1550	4287M3	09-002	-	24366	0%	2436.6	0	0	-	2436.6
9821	Dundaheada	VARONA	Amit Nath	NARENDRA NATH	Panchsheel Crossing Vijay Nagar	9818682762	Self Occupied	1550	1550	0	1550	Pakka	More than 4 Meters	2005	928	Residential		Constructed	2021-11-28	N/A	1550	4287M3	09-003	-	24366	0%	2436.6	0	0	-	2436.6
9822	Dundaheada	VARONA	Hanish Mittal		Panchsheel Crossing Vijay Nagar	9717493458	Self Occupied	1550	1550	0	1550	Pakka	More than 4 Meters	2005	929	Residential		Constructed	2021-11-28	N/A	1550	4287M3	09-004	-	24366	0%	2436.6	0	0	-	2436.6

ZONE-3, WARD-Dundaheada(27)

Sr. No	Mohalla_Name	Govt_Plot Id	Owner_Name	Father_Name & Husband_Name	Road Name	Mobile Number	Occupancy Status	Plot Area	Total Area On Ground Floor	Total Rented Residential Builtup Area	Total Self Residential Builtup Area	House Type	Road Width	Construction Year	House Number	House Category	Rate Multiplier	Construction Status	Survey Start Date	Old Property Tax Id	Total Built Up Area	Gis_Map_Parcel_Id	Property Label	Old Arv	New Arv	Arv_Difference	Property Tax(10%)	Water Tax	Sewerage Tax	Old Tax	New Tax
9823	Dundaheada	VARONA	N/A		Panchsheel Crossing Vijay Nagar		Self Occupied	1550	1550	0	1550	Pakka	More than 4 Meters	2005	1026	Residential		Constructed	2021-11-28	N/A	1550	4287M3	10-001	-	24366	0%	2436.6	0	0	-	2436.6
9824	Dundaheada	VARONA	Rahul Jain		Panchsheel Crossing Vijay Nagar	9818672709	Self Occupied	1550	1550	0	1550	Pakka	More than 4 Meters	2005	1027	Residential		Constructed	2021-11-28	N/A	1550	4287M3	10-002	-	24366	0%	2436.6	0	0	-	2436.6
9825	Dundaheada	VARONA	Nitin Garg		Panchsheel Crossing Vijay Nagar	9899246712	Rented	1550	1150	1150	0	Pakka	More than 4 Meters	2000	1028	Residential		Constructed	2021-11-28	N/A	1150	4287M3	10-003	-	18078	0%	1807.8	0	0	-	1807.8





ZONE-3, WARD-Dundaheada(27)

Sr. No	Mohalla_Name	Govt_Plot Id	Owner_Name	Father_Name & Husband_Name	Road Name	Mobile Number	Occupancy Status	Plot Area	Total Area On Ground Floor	Total Rented Residential Builtup Area	Total Self Residential Builtup Area	House Type	Road Width	Construction Year	House Number	House Category	Rate Multiplier	Construction Status	Survey Start Date	Old Property Tax Id	Total Builtup Area	Gis_Map_Parcels_Id	Property Label	Old Arv	New Arv	Arv_Difference	Property Tax(10%)	Water Tax	Sewerage Tax	Old Tax	New Tax
9826	Dundaheada	VARONA	Sachin Sharma		Panchsheel Crossing Vijay Nagar	9811250388	Self Occupied	1550	1550	0	1550	Pakka	More Than 24 Meters	2005	1029	Residential		Constructed	2021-11-28	VN33937	1550	4287M3	10-004	20587	24366	18%	2436.6	0	0	2059	2436.6
9827	Dundaheada	VARONA	Shankar Bhowal	LATE. NARAYAN CHANDRA BHOWAL	Panchsheel Crossing Vijay Nagar Ghaziabad	9958918569	Self Occupied	1550	1550	0	1550	Pakka	More Than 24 Meters	2005	1126	Residential		Constructed	2021-11-28	N/A	1550	4287M3	11-001	-	24366	0%	2436.6	0	0	-	2436.6





ZONE-3, WARD-Dundaheada(27)

Sr. No	Mohalla_Name	Govt_Plot Id	Owner_Name	Father_Name & Husband_Name	Road Name	Mobile Number	Occupancy Status	Plot Area	Total Area On Ground Floor	Total Rented Residential Builtup Area	Total Self Residential Builtup Area	House Type	Road Width	Construction Year	House Number	House Category	Rate Multiplier	Construction Status	Survey Start Date	Old Property Tax Id	Total Built Up Area	Gis Map Parcel Id	Property Label	Old Arv	New Arv	Arv Difference	Property Tax(10%)	Water Tax	Sewerage Tax	Old Tax	New Tax
9828	Dundaheada	VARONA	Mrs Rakesh And Mandrasingh		Panchsheel Crossing Vijay Nagar Ghaziabad	9599949944	Self Occupied	1550	1550	0	1550	Pakka	More than 24 Meters	2005	1127	Residential		Constructed	2021-11-28	N/A	1550	4287M3	11-002	-	24366	0%	2436.6	0	0	-	2436.6
9829	Dundaheada	VARONA	Vibhor Agrawal		Panchsheel Crossing Vijay Nagar	9717597999	Rented	1550	1550	1550	0	Pakka	More than 24 Meters	2005	1128	Residential		Constructed	2021-11-28	N/A	1550	4287M3	11-003	-	27411.8	0%	2741.18	0	0	-	2741.2
9830	Dundaheada	VARONA	Karan Banga		Panchsheel Crossing Vijay Nagar	9654410687	Self Occupied	1550	1550	0	1550	Pakka	More than 24 Meters	2005	1129	Residential		Constructed	2021-11-28	N/A	1550	4287M3	11-004	-	24366	0%	2436.6	0	0	-	2436.6





ZONE-3, WARD-Dundaheada(27)

Sr. No	Mohalla_Name	Govt_Plot Id	Owner_Name	Father_Name & Husband_Name	Road Name	Mobile_Number	Occupancy Status	Plot_Area	Total_Area_On_Ground_Floor	Total_Rented_Residential_Builtup_Area	Total_Self_Residential_Builtup_Area	House_Type	Road_Width	Construction_Year	House_Number	House_Category	Rate_Multiplier	Construction_Status	Survey_Start_Date	Old_Property_Tax_Id	Total_Builtup_Area	Gis_Map_Parcel_Id	Property_Label	Old_Arv	New_Arv	Arv_Difference	Property_Tax(10%)	Water_Tax	Sewerage_Tax	Old_Tax	New_Tax
9831	Dundaheada	VARONA	Jai Prakash Dubey And Lata Dubey		Panchsheel Crossing Vijay Nagar Ghaziabad	9582792992	Self Occupied	1550	1550	0	1550	Pakka	More Than 24 Meters	2005	1226	Residential		Constructed	2021-11-28	N/A	1550	4287M3	12-001	-	24366	0%	2436.6	0	0	-	2436.6
9832	Dundaheada	VARONA	Ajita Priya And Sandeep Kumar		Panchsheel Crossing Vijay Nagar Ghaziabad	9871868885	Self Occupied	1550	1550	0	1550	Pakka	More Than 24 Meters	2005	1227	Residential		Constructed	2021-11-28	N/A	1550	4287M3	12-002	-	24366	0%	2436.6	0	0	-	2436.6

ZONE-3, WARD-Dundaheada(27)

Sr. No	Mohalla_Name	Govt_Plot Id	Owner_Name	Father_Name & Husband_Name	Road Name	Mobile Number	Occupancy Status	Plot Area	Total Area On Ground Floor	Total Rented Residential Builtup Area	Total Self Residential Builtup Area	House Type	Road Width	Construction Year	House Number	House Category	Rate Multiplier	Construction Status	Survey Start Date	Old Property Tax Id	Total Builtup Area	Gis_Map_Parcels_Id	Property Label	Old Arv	New Arv	Arv_Difference	Property Tax(10%)	Water Tax	Sewerage Tax	Old Tax	New Tax
9833	Dundaheada	VARONA	Madhuriya Chandra Baruah		Panchsheel Crossing Vijay Nagar Ghaziabad	8130630083	Self Occupied	1550	1550	0	1550	Pakka	More Than 24 Meters	2005	1228	Residential		Constructed	2021-11-28	VN33896	1550	4287M3	12-003	20587	24366	18%	2436.6	0	0	2059	2436.6
9834	Dundaheada	VARONA	Nitin Tandon		Panchsheel Crossing Vijay Nagar	7348410162	Rented	1550	1550	1550	0	Pakka	More Than 24 Meters	2005	1229	Residential		Constructed	2021-11-28	N/A	1550	4287M3	12-004	-	27411.8	0%	2741.18	0	0	-	2741.2
9835	Dundaheada	VARONA	Sanjeev Srivastava		Panchsheel Crossing Vijay Nagar		Rented	1550	1550	1550	0	Pakka	More Than 24 Meters	2005	1326	Residential		Constructed	2021-11-28	N/A	1550	4287M3	13-001	-	27411.8	0%	2741.18	0	0	-	2741.2





ZONE-3, WARD-Dundaheada(27)

Sr. No	Mohalla_Name	Govt_Plot_Id	Owner_Name	Father_Name & Husband_Name	RoadName	Mobile_Number	Occupancy_Status	Plot_Area	Total_Area_On_Ground_Floor	Total_Rented_Residential_Builtup_Area	Total_Self_Residential_Builtup_Area	House_Type	Road_Width	Construction_Year	House_Number	House_Category	Rate_Multiplier	Construction_Status	Survey_Start_Date	Old_Property_Tax_Id	Total_Builtup_Area	Gis_Map_Parcel_Id	Property_Label	Old_Arv	New_Arv	Arv_Difference	Property_Tax(10%)	Water_Tax	Sewerage_Tax	Old_Tax	New_Tax
9836	Dundaheada	VARONA	Arun Kumar Tyagi And Gou rav Tyagi		Panchsheel Crossing Vijay Nagar Ghaziabad	9212750327	Self Occupied	1550	1550	0	1550	Pakka	More Than 24 Meters	2005	1327	Residential		Constructed	2021-11-28	N/A	1550	4287M3	13-002	-	24366	0%	2436.6	0	0	-	2436.6
9837	Dundaheada	VARONA	Rishi Anand		Panchsheel Crossing Vijay Nagar	9312877093	Rented	1550	1550	1550	0	Pakka	More Than 24 Meters	2005	1328	Residential		Constructed	2021-11-28	N/A	1550	4287M3	13-003	-	27411.8	0%	2741.18	0	0	-	2741.2
9838	Dundaheada	VARONA	Ranjana Srivastava	Late .Dr. K.L. Srivastav	Panchsheel Crossing Vijay Nagar	8586061772	Self Occupied	1550	1550	0	1550	Pakka	More Than 24 Meters	2005	1329	Residential		Constructed	2021-11-28	N/A	1550	4287M3	13-004	-	24366	0%	2436.6	0	0	-	2436.6





ZONE-3, WARD-Dundaheada(27)

Sr. No	Mohalla_Name	Govt_Plot Id	Owner_Name	Father_Name & Husband_Name	Road Name	Mobile Number	Occupancy Status	Plot Area	Total Area On Ground Floor	Total Rented Residential Builtup Area	Total Self Residential Builtup Area	House Type	Road Width	Construction Year	House Number	House Category	Rate Multiplier	Construction Status	Survey Start Date	Old Property Tax Id	Total Builtup Area	Gis_Map_Parcels_Id	Property Label	Old Arv	New Arv	Arv_Difference	Property Tax(10%)	Water Tax	Sewerage Tax	Old Tax	New Tax
9839	Dundaheada	VARONA	Arun Kumar Bajpai	D.S BAJPAI	Panchsheel Crossing Vijay Nagar	9999623900	Rented	1550	1550	1550	0	Pakka	More than 24 Meters	2000	1429	Residential		Constructed	2021-11-28	VN33946	1550	4287M3	14-001	20587	24366	18%	2436.6	0	0	2059	2436.6
9840	Dundaheada	VARONA	Swati Jain And Nishchaya Kumar Jain		Panchsheel Crossing Vijay Nagar Ghaziabad	8447442448	Self Occupied	1550	1550	0	1550	Pakka	More than 24 Meters	2005	1426	Residential		Constructed	2021-11-28	VN33776	1550	4287M3	14-002	20587	24366	18%	2436.6	0	0	2059	2436.6





ZONE-3, WARD-Dundaheada(27)

Sr. No	Mohalla_Name	Govt_Plot_Id	Owner_Name	Father_Name & Husband_Name	Road Name	Mobile Number	Occupancy Status	Plot Area	Total Area On Ground	Total Rented Residential Builtup Area	Total Self Residential Builtup Area	House Type	Road Width	Construction Year	House Number	House Category	Rate Multiplier	Construction Status	Survey Start Date	Old Property Tax Id	Total Builtup Area	Gis_Map_Parcel_Id	Property Label	Old Arv	New Arv	Arv_Difference	Property Tax(10%)	Water Tax	Sewerage Tax	Old Tax	New Tax
9841	Dundaheada	VARONA	Nandan Sinha		Panchsheel Crossing Vijay Nagar	9868132424	Rented	1550	1550	1550	0	Pakka	More than 4 Meters	2005	1427	Residential		Constructed	2021-11-28	VN33879	1550	4287M3	14-003	20587	27411.8	33%	2741.18	0	0	2059	2741.2
9842	Dundaheada	VARONA	Kundan Singh		Panchsheel Crossing Vijay Nagar		Rented	1550	1550	1550	0	Pakka	More than 4 Meters	2005	1428	Residential		Constructed	2021-11-28	N/A	1550	4287M3	14-004	-	27411.8	0%	2741.18	0	0	-	2741.2
9843	Dundaheada	VARONA	Vipul Garg		Panchsheel Crossing Vijay Nagar	9818039058	Rented	1550	1550	1550	0	Pakka	More than 4 Meters	2005	1526	Residential		Constructed	2021-11-28	N/A	1550	4287M3	15-001	-	27411.8	0%	2741.18	0	0	-	2741.2





ZONE-3, WARD-Dundaheada(27)

Sr. No	Mohalla_Nam e	Govt_Plot Id	Owner_Nam e	Father_Nam e & Hus band_Nam e	Road Nam e	Mobile_Nu mber	Occ upancy_Stat us	Plot_Are a	Total_Are a_On_G round_Floor	Total_Rented_Resid ential_Builtup_Are a	Total_Self_Resid ential_Built up_Are a	Hou se_Typ e	Roa d_Wid th	Constru ction_Y ear	House _Numb er	Hou se_Cat egor y	Rat e_Mul tipli er	Con stru ctio n_Stat us	Surv ey_Star t_D ate	Old _Pr ope rty_Tax _Id	Total_Built_ Up_Are a	Gis_Ma p_Parc el_Id	Prop erty _Lab el	Old_Ar v	New_Arv	Arv_Diff erence	Property Tax(10%)	Wat er_T ax	Sew erag e_T ax	Old_T ax	New_T ax
9844	Dund ahera	VAR ON A	Akle sh Kumar Srivasta va And Nisha		Panc hshe el Cros sing Vijay Nagar Ghaziaba d	8800092341	Self Occ upie d	1550	1550	0	1550	Pak ka	Mor eTh an2 4Meters	2005	1527	Resi dent ial		Con stru cted	202 1-11- 28	N/A	1550	4287M 3	15- 002	-	24366	0%	2436.6	0	0	-	2436.6
9845	Dund ahera	VAR ON A	Amit Jha		Panc hshe el Cros sing Vijay Nagar	9811775296	Self Occ upie d	1550	1550	0	1550	Pak ka	Mor eTh an2 4Meters	2000	1528	Resi dent ial		Con stru cted	202 1-11- 28	N/A	1550	4287M 3	15- 003	-	24366	0%	2436.6	0	0	-	2436.6
9846	Dund ahera	VAR ON A	Shal abh Gupta		Panc hshe el Cros sing Vijay Nagar	9811965686	Rented	1550	1550	1550	0	Pak ka	Mor eTh an2 4Meters	2005	1529	Resi dent ial		Con stru cted	202 1-11- 28	N/A	1550	4287M 3	15- 004	-	27411.8	0%	2741.18	0	0	-	2741.2





ZONE-3, WARD-Dundaheada(27)

Sr. No	Mohalla_Name	Govt_Plot Id	Owner_Name	Father_Name & Husband_Name	Road Name	Mobile Number	Occupancy Status	Plot Area	Total Area On Ground Floor	Total Rented Residential Builtup Area	Total Self Residential Builtup Area	House Type	Road Width	Construction Year	House Number	House Category	Rate Multiplier	Construction Status	Survey Start Date	Old Property Tax Id	Total Builtup Area	Gis_Map_Parc_Id	Property Label	Old Arv	New Arv	Arv_Difference	Property Tax(10%)	Water Tax	Sewerage Tax	Old Tax	New Tax
9847	Dundaheada	VARONA	Manoj Kumar Singh		Panchsheel Crossing Vijay Nagar	9008411411	Rented	1550	1550	1550	0	Pakka	More Than 24 Meters	2000	1626	Residential		Constructed	2021-11-28	VN33828	1550	4287M3	16-001	20587	24366	18%	2436.6	0	0	2059	2436.6
9848	Dundaheada	VARONA	Rakesh Prakash Srivastava	LATE ASWANIKUMAR SHRIVASTAV	Panchsheel Crossing Vijay Nagar Ghaziabad	9999012562	Self Occupied	1550	1550	0	1550	Pakka	More Than 24 Meters	2005	1627	Residential		Constructed	2021-11-28	N/A	1550	4287M3	16-002	-	24366	0%	2436.6	0	0	-	2436.6
9849	Dundaheada	VARONA	P. Sarbeshwar Patnaik	P. RAMARAVPATNAIK	Panchsheel Crossing Vijay Nagar	9953332577	Self Occupied	1550	1550	0	1550	Pakka	More Than 24 Meters	2005	1628	Residential		Constructed	2021-11-28	N/A	1550	4287M3	16-003	-	24366	0%	2436.6	0	0	-	2436.6





ZONE-3, WARD-Dundaheada(27)

Sr. No	Mohalla_Nam e	Govt_Plot Id	Owner_Nam e	Father_Nam e & Hus band_Nam e	Road Nam e	Mobile_Nu mber	Occu pancy_Statu s	Plot_Are a	Total_Are a_On_G round_Floor	Total_Rented_Resid ential_Builtup_Are a	Total_Self_Resid ential_Built up_Are a	Hou se_Typ e	Roa d_Wid th	Constru ction_Y ear	House _Numb er	Hou se_Cat egor y	Rat e_Mul tipl ier	Con stru ctio n_Statu s	Surv ey_Star t_D ate	Old _Pr ope rty_Tax _Id	Total_Built_ Up_Are a	Gis_Ma p_Parc el_Id	Prop erty _Lab el	Old_Ar v	New_Arv	Arv_Diff erence	Property Tax(10%)	Wat er_T ax	Sew erag e_T ax	Old_T ax	New_T ax
9850	Dunda her a	VAR ON A	Miss Par ul Ver ma	Shan k Deb av	Panc hsh el Cros sing Vijay Naga r	9873004321	Self Occ upie d	1550	1550	0	1550	Pak ka	Mor eTh an2 4Meters	2005	1629	Resi den tial		Con stru cted	202 1-11-28	VN3 395 3	1550	4287M 3	16-004	20587	24366	18%	2436.6	0	0	2059	2436.6
9851	Dunda her a	VAR ON A	Pra nay Cha dha	ASH OK KU MAR	Panc hsh el Cros sing Vijay Naga r	9990035187	Self Occ upie d	1550	1550	0	1550	Pak ka	Mor eTh an2 4Meters	2005	1726	Resi den tial		Con stru cted	202 1-11-28	N/A	1550	4287M 3	17-001	-	24366	0%	2436.6	0	0	-	2436.6
9852	Dunda her a	VAR ON A	Rohi t Kum ar And Som ya Vars hne y		Panc hsh el Cros sing Vijay Naga r Ghaz iaba d	9873180139	Self Occ upie d	1550	1550	0	1550	Pak ka	Mor eTh an2 4Meters	2005	1727	Resi den tial		Con stru cted	202 1-11-28	N/A	1550	4287M 3	17-002	-	24366	0%	2436.6	0	0	-	2436.6

ZONE-3, WARD-Dundaheada(27)

Sr. No	Mohalla_Name	Govt_Plot_Id	Owner_Name	Father_Name & Husband_Name	Road Name	Mobile_Number	Occupancy_Status	Plot_Area	Total_Area_On_Ground_Floor	Total_Rented_Residential_Builtup_Area	Total_Self_Residential_Builtup_Area	House_Type	Road_Width	Construction_Year	House_Number	House_Category	Rate_Multiplier	Construction_Status	Survey_Start_Date	Old_Property_Tax_Id	Total_Builtup_Area	Gis_Map_Parcels_Id	Property_Label	Old_Arv	New_Arv	Arv_Difference	Property_Tax(10%)	Water_Tax	Sewerage_Tax	Old_Tax	New_Tax
9853	Dundaheada	VARONA	Nee Raj Kumar Gupta		Panchsheel Crossing Vijay Nagar Ghaziabad		Rented	1550	1550	1550	0	Pakka	More Than 24 Meters	2005	1728	Residential		Constructed	2021-11-28	N/A	1550	4287M3	17-003	-	27411.8	0%	2741.18	0	0	-	2741.2
9854	Dundaheada	VARONA	Avishek Kumar Srivastava		Panchsheel Crossing Vijay Nagar Ghaziabad	9953008780	Self Occupied	1550	1550	0	1550	Pakka	More Than 24 Meters	2005	1729	Residential		Constructed	2021-11-28	N/A	1550	4287M3	17-004	-	24366	0%	2436.6	0	0	-	2436.6
9855	Dundaheada	VARONA	Anand Kumar		Panchsheel Crossing Vijay Nagar Ghaziabad	9971417734	Self Occupied	1550	1550	0	1550	Pakka	More Than 24 Meters	2005	1826	Residential		Constructed	2021-11-28	N/A	1550	4287M3	18-001	-	24366	0%	2436.6	0	0	-	2436.6





ZONE-3, WARD-Dundaheada(27)

Sr. No	Mohalla_Nam e	Gov t_Pl ot Id	Owner _Name	Fath er_ Name & Hus band_ Name	Road Name	Mobile_ Nu mber	Occ upa ncy_ Sta tus	Plot_ Are a	Total_ Area_ On_ G round_ Floor	Total_ Rented_ Resid ential_ Builtup_ Area	Total_ Self_ Resid ential_ Built up_ Area	Hou se_ Typ e	Roa d_ Wid th	Constru ction_ Year	House _Numb er	Hou se_ Cat egor y	Rat e_ Multipl ier	Con stru ction_ Stat us	Surv ey_ Start_ Date	Old_ Pr ope rty_ Tax_ Id	Total_ Built_ Up_ Area	Gis_ Ma p_ Parc el_ Id	Prop erty _Lab el	Old_ Ar v	New_ Arv	Arv_ Diff erence	Property Tax(10%)	Wat er_ Tax	Sew erag e_ Tax	Old_ Tax	New_ Tax
9856	Dunda her a	VAR ON A	Gay atri Singh	RAJ KU MA R SINGH	Panc hsh el Crossing Vijay Nagar	9999157588	Self Occ upie d	1550	1550	0	1550	Pak ka	More Than 24 Meters	2005	1827	Resi den tial		Con stru cted	202 1-11- 28	N/A	1550	4287M 3	18- 002	-	24366	0%	2436.6	0	0	-	2436.6
9857	Dunda her a	VAR ON A	Aksh ay Bha ttnagar		Panc hsh el Crossing Vijay Nagar		Self Occ upie d	1550	1550	0	1550	Pak ka	More Than 24 Meters	2005	1828	Resi den tial		Con stru cted	202 1-11- 28	N/A	1550	4287M 3	18- 003	-	24366	0%	2436.6	0	0	-	2436.6
9858	Dunda her a	VAR ON A	Santosh Kumar Sinha	RAJ KU MA R SINGH	Panc hsh el Crossing Vijay Nagar Ghaz	9910315930	Self Occ upie d	1550	1550	0	1550	Pak ka	More Than 24 Meters	2005	1829	Resi den tial		Con stru cted	202 1-11- 28	VN3 383 8	1550	4287M 3	18- 004	20587	24366	18%	2436.6	0	0	2059	2436.6





ZONE-3, WARD-Dundaheada(27)

Sr. No	Mohalla_Name	Govt_Plot Id	Owner_Name	Father_Name & Husband_Name	Road Name	Mobile Number	Occupancy Status	Plot Area	Total Area On Ground Floor	Total Rented Residential Builtup Area	Total Self Residential Builtup Area	House Type	Road Width	Construction Year	House Number	House Category	Rate Multiplier	Construction Status	Survey Start Date	Old Property Tax Id	Total Builtup Area	Gis_Map_Parcel_Id	Property Label	Old Arv	New Arv	Arv_Difference	Property Tax(10%)	Water Tax	Sewerage Tax	Old Tax	New Tax
9859	Dundaheada	VARONA	Hemendra Singh Chohan	AHIVARANSINGH CHAUHAN	Panchsheel Crossing Vijay Nagar Ghaziaba	9650992373	Self Occupied	1550	1550	0	1550	Pakka	More Than 24 Meters	2005	1926	Residential		Constructed	2021-11-28	N/A	1550	4287M3	19-001	-	24366	0%	2436.6	0	0	-	2436.6
9860	Dundaheada	VARONA	Jagmohan		Panchsheel Crossing Vijay Nagar	9650992182	Rented	1550	1550	1550	0	Pakka	More Than 24 Meters	2005	1927	Residential		Constructed	2021-11-28	N/A	1550	4287M3	19-002	-	27411.8	0%	2741.18	0	0	-	2741.2
9861	Dundaheada	VARONA	Rohit Kaushtik	NALAL KHANNA	Panchsheel Crossing Vijay Nagar	9810301877	Self Occupied	1550	1550	0	1550	Pakka	More Than 24 Meters	2005	1928	Residential		Constructed	2021-11-28	VN33845	1550	4287M3	19-003	20587	24366	18%	2436.6	0	0	2059	2436.6





ZONE-3, WARD-Dundaheada(27)

Sr. No	Mohalla_Name	Govt_Plot_Id	Owner_Name	Father_Name & Husband_Name	Road Name	Mobile Number	Occupancy Status	Plot Area	Total Area On Ground	Total Rented Residential Builtup Area	Total Self Residential Builtup Area	House Type	Road Width	Construction Year	House Number	House Category	Rate Multiplier	Construction Status	Survey Start Date	Old Property Tax Id	Total Built Up Area	Gis_Map_Parcel_Id	Property Label	Old Arv	New Arv	Arv_Difference	Property Tax(10%)	Water Tax	Sewerage Tax	Old Tax	New Tax
9862	Dundaheada	VARONA	Varun Sahni		Panchsheel Crossing Vijay Nagar	9873078482	Self Occupied	1550	1550	0	1550	Pakka	More than 4 Meters	2005	1929	Residential		Constructed	2021-11-28	N/A	1550	4287M3	19-004	-	24366	0%	2436.6	0	0	-	2436.6
9863	Dundaheada	VARONA	N/A		Panchsheel Crossing Vijay Nagar		Self Occupied	1550	1550	0	1550	Pakka	More than 4 Meters	2005	2026	Residential		Constructed	2021-11-28	N/A	1550	4287M3	20-001	-	24366	0%	2436.6	0	0	-	2436.6
9864	Dundaheada	VARONA	N/A		Panchsheel Crossing Vijay Nagar		Self Occupied	1550	1550	0	1550	Pakka	More than 4 Meters	2005	2027	Residential		Constructed	2021-11-28	N/A	1550	4287M3	20-002	-	24366	0%	2436.6	0	0	-	2436.6





ZONE-3, WARD-Dundaheada(27)

Sr. No	Mohalla_Nam e	Gov t_Pl ot Id	Owner _Name	Fath er_ Name & Hus band_ Name	Road Name	Mobile_ Nu mber	Occ upa ncy_ Sta tus	Plot_ Are a	Total_ Area_ On_ G round_ Floor	Total_ Rented_ Resid ential_ Builtup_ Area	Total_ Self_ Resid ential_ Built up_ Area	Hou se_ Typ e	Roa d_ Wid th	Constru ction_ Year	House _Numb er	Hou se_ Cat egor y	Rat e_ Multi plier	Con stru ction_ Stat us	Surv ey_ Start_ Date	Old _Pr ope rty_ Tax_ Id	Total_ Built_ Up_ Area	Gis_ Ma p_ Parc el_ Id	Prop erty _Lab el	Old_ Ar v	New_ Arv	Arv_ Diff erence	Property Tax(10%)	Wat er_ Tax	Sew erage_ Tax	Old_ Tax	New_ Tax
9865	Dunda her a	VAR ON A	Ritu kar Chadda		Panc hshe el Cros sing Vijay Nagar		Rented	1550	1550	1550	0	Pak ka	More Than 24 Meters	2005	2028	Resid ential		Con stru ction	2021-11-28	N/A	1550	4287M3	20-003	-	27411.8	0%	2741.18	0	0	-	2741.2
9866	Dunda her a	VAR ON A	Man vendra Sharma		Panc hshe el Cros sing Vijay Nagar		Self Occupied	1550	1550	0	1550	Pak ka	More Than 24 Meters	2005	2029	Resid ential		Con stru ction	2021-11-28	N/A	1550	4287M3	20-004	-	24366	0%	2436.6	0	0	-	2436.6
9867	Dunda her a	FER RAR A	Arun Kumar Sharma	HAR SW ARU P SHARMA	Panc hshe el Cros sing Vijay Nagar	9873892277	Self Occupied	3100	3100	0	3100	Pak ka	More Than 24 Meters	2005	24	Resid ential		Con stru ction	2021-11-28	N/A	3100	4287M4	00-001	-	48732	0%	4873.2	0	0	-	4873.2

ZONE-3, WARD-Dundaheada(27)

Sr. No	Mohalla_Name	Govt_Plot_Id	Owner_Name	Father_Name & Husband_Name	Road Name	Mobile Number	Occupancy Status	Plot Area	Total Area On Ground Floor	Total Rented Residential Builtup Area	Total Self Residential Builtup Area	House Type	Road Width	Construction Year	House Number	House Category	Rate Multiplier	Construction Status	Survey Start Date	Old Property Tax Id	Total Built Up Area	Gis_Map_Parc_Id	Property Label	Old Arv	New Arv	Arv_Difference	Property Tax(10%)	Water Tax	Sewerage Tax	Old Tax	New Tax
9868	Dundahera	FER RAR A	Arc hana Gupta And Anirudh Gupta		Panc hshe el Cros sing Vijay Nagar Ghaziabad	9717071490	Self Occupied	3100	3100	0	3100	Pak ka	Mor eTh an2 4Meters	2005	25	Resi den tial		Con stru cted	202 1-11-28	N/A	3100	4287M 4	00-002	-	48732	0%	4873.2	0	0	-	4873.2
9869	Dundahera	FER RAR A	Pan kaj Baja j		Panc hshe el Cros sing Vijay Nagar	9999743548	Self Occupied	1500	1500	0	1500	Pak ka	Mor eTh an2 4Meters	2005	122	Resi den tial		Con stru cted	202 1-11-28	N/A	1500	4287M 4	01-001	-	23580	0%	2358	0	0	-	2358
9870	Dundahera	FER RAR A	Ami t Sandhu		Panc hshe el Cros sing Vijay Nagar		Rented	1500	1500	1500	0	Pak ka	Mor eTh an2 4Meters	2005	123	Resi den tial		Con stru cted	202 1-11-28	N/A	1500	4287M 4	01-002	-	26527.5	0%	2652.75	0	0	-	2652.8





ZONE-3, WARD-Dundaheada(27)

Sr. No	Mohalla_Name	Govt_Plot Id	Owner_Name	Father_Name & Husband_Name	Road Name	Mobile Number	Occupancy Status	Plot Area	Total Area On Ground	Total Rented Residential Builtup Area	Total Self Residential Builtup Area	House Type	Road Width	Construction Year	House Number	House Category	Rate Multiplier	Construction Status	Survey Start Date	Old Property Tax Id	Total Built Up Area	Gis_Map_Parcel_Id	Property Label	Old Arv	New Arv	Arv_Difference	Property Tax(10%)	Water Tax	Sewerage Tax	Old Tax	New Tax
9871	Dundaheada	FER RAR A	Shashank Gupta		Panchsheel Crossing Vijay Nagar		Rented	1500	1500	1500	0	Pakka	More than 4 Meters	2005	124	Residential		Constructed	2021-11-28	N/A	1500	4287M4	01-003	-	26527.5	0%	2652.75	0	0	-	2652.8
9872	Dundaheada	FER RAR A	Ruchi Agrawal		Panchsheel Crossing Vijay Nagar	9810628719	Self Occupied	1500	1500	0	1500	Pakka	More than 4 Meters	2005	125	Residential		Constructed	2021-11-28	N/A	1500	4287M4	01-004	-	23580	0%	2358	0	0	-	2358
9873	Dundaheada	FER RAR A	N/A		Panchsheel Crossing Vijay Nagar		Self Occupied	1500	1500	0	1500	Pakka	More than 4 Meters	2005	222	Residential		Constructed	2021-11-28	N/A	1500	4287M4	02-001	-	23580	0%	2358	0	0	-	2358





ZONE-3, WARD-Dundaheada(27)

Sr. No	Mohalla_Name	Govt_Plot_Id	Owner_Name	Father_Name & Husband_Name	Road Name	Mobile Number	Occupancy Status	Plot Area	Total Area On Ground	Total Rented Residential Builtup Area	Total Self Residential Builtup Area	House Type	Road Width	Construction Year	House Number	House Category	Rate Multiplier	Construction Status	Survey Start Date	Old Property Tax Id	Total Builtup Area	Gis_Map_Parcel_Id	Property Label	Old Arv	New Arv	Arv_Difference	Property Tax(10%)	Water Tax	Sewerage Tax	Old Tax	New Tax
9874	Dundaheada	FER RAR A	Ramash Kumar Sarkar		Panchsheel Crossing Vijay Nagar	8901575991	Self Occupied	1500	1500	0	1500	Pakka	More than 4 Meters	2005	223	Residential		Constructed	2021-11-28	N/A	1500	4287M4	02-002	-	23580	0%	2358	0	0	-	2358
9875	Dundaheada	FER RAR A	Manoj Kumar Agrawal		Panchsheel Crossing Vijay Nagar	9810973366	Self Occupied	1500	1500	0	1500	Pakka	More than 4 Meters	2005	224	Residential		Constructed	2021-11-28	N/A	1500	4287M4	02-003	-	23580	0%	2358	0	0	-	2358
9876	Dundaheada	FER RAR A	N/A		Panchsheel Crossing Vijay Nagar		Self Occupied	1500	1500	0	1500	Pakka	More than 4 Meters	2005	225	Residential		Constructed	2021-11-28	N/A	1500	4287M4	02-004	-	23580	0%	2358	0	0	-	2358





ZONE-3, WARD-Dundaheada(27)

Sr. No	Mohalla_Nam e	Gov t_Pl ot Id	Owner _Name	Fath er_ Name & Hus band_ Name	Road Name	Mobile_ Nu mber	Occ upancy _Sta tus	Plot_ Area	Total_ Area_ On_ G round_ Floor	Total_ Rented_ Resid ential_ Builtup_ Area	Total_ Self_ Resid ential_ Built up_ Area	Hou se_ Typ e	Roa d_ Wid th	Constru ction_ Year	House _Numb er	Hou se_ Cat egor y	Rat e_ Multipl ier	Con stru ctio n_ Stat us	Surv ey_ Star t_ Date	Old _Pr ope rty_ Tax_ Id	Total_ Built_ Up_ Area	Gis_ Ma p_ Parc el_ Id	Prop erty _Lab el	Old_ Ar v	New_ Arv	Arv_ Diff erence	Property Tax(10%)	Wat er_ Tax	Sew erag e_ Tax	Old_ Tax	New_ Tax
9877	Dunda her a	FER RAR A	Shar van Kumar Shar ma	GYA TPR ASA D SHA RMA	Panc hshe el Cros sing Vijay Naga r Ghaz	8130025665	Self Occ upie d	1500	1500	0	1500	Pak ka	Mor eTh an2 4Meters	2005	322	Resi den tial		Con stru cted	202 1-11- 28	N/A	1500	4287M 4	03- 001	-	23580	0%	2358	0	0	-	2358
9878	Dunda her a	FER RAR A	Utta m Kumar Sark ar		Panc hshe el Cros sing Vijay Naga r	9177436111	Ren ted	1500	1500	1500	0	Pak ka	Mor eTh an2 4Meters	2005	323	Resi den tial		Con stru cted	202 1-11- 28	N/A	1500	4287M 4	03- 002	-	26527.5	0%	2652.75	0	0	-	2652.8
9879	Dunda her a	FER RAR A	Ash ok Rajan		Panc hshe el Cros sing Vijay Naga r		Self Occ upie d	1500	1500	0	1500	Pak ka	Mor eTh an2 4Meters	2005	324	Resi den tial		Con stru cted	202 1-11- 28	N/A	1500	4287M 4	03- 003	-	23580	0%	2358	0	0	-	2358





ZONE-3, WARD-Dundaheada(27)

Sr. No	Mohalla_Name	Govt_Plot_Id	Owner_Name	Father_Name & Husband_Name	Road_Name	Mobile_Number	Occupancy_Status	Plot_Area	Total_Area_On_Ground_Floor	Total_Rented_Residential_Builtup_Area	Total_Self_Residential_Builtup_Area	House_Type	Road_Width	Construction_Year	House_Number	House_Category	Rate_Multiplier	Construction_Status	Survey_Start_Date	Old_Property_Tax_Id	Total_Builtup_Area	Gis_Map_Parcel_Id	Property_Label	Old_Arv	New_Arv	Arv_Difference	Property_Tax(10%)	Water_Tax	Sewerage_Tax	Old_Tax	New_Tax
9880	Dundaheada	FER RAR A	Vaibhav Khanna And Parvesh Kumar Khanna		Panchsheel Crossing Vijay Nagar Ghaziabad	7827836773	Self Occupied	1500	1500	0	1500	Pakka	More Than 24 Meters	2005	325	Residential		Constructed	2021-11-28	N/A	1500	4287M4	03-004	-	23580	0%	2358	0	0	-	2358
9881	Dundaheada	FER RAR A	Chetan Joshi	G.C JOSHI	Panchsheel Crossing Vijay Nagar	9871617781	Self Occupied	1500	1500	0	1500	Pakka	More Than 24 Meters	2005	422	Residential		Constructed	2021-11-28	N/A	1500	4287M4	04-001	-	23580	0%	2358	0	0	-	2358





ZONE-3, WARD-Dundaheada(27)

Sr. No	Mohalla_Name	Govt_Plot Id	Owner_Name	Father_Name & Husband_Name	Road Name	Mobile Number	Occupancy Status	Plot Area	Total Area On Ground Floor	Total Rented Residential Builtup Area	Total Self Residential Builtup Area	House Type	Road Width	Construction Year	House Number	House Category	Rate Multiplier	Construction Status	Survey Start Date	Old Property Tax Id	Total Built Up Area	Gis Map Parcel Id	Property Label	Old Arv	New Arv	Arv Difference	Property Tax(10%)	Water Tax	Sewerage Tax	Old Tax	New Tax
9882	Dundahera	FER RAR A	Sachin Arora		Panchsheel Crossing Vijay Nagar	9599730043	Self Occupied	1500	1500	0	1500	Pakka	More Than 24 Meters	2005	423	Residential		Constructed	2021-11-28	N/A	1500	4287M4	04-002	-	23580	0%	2358	0	0	-	2358
9883	Dundahera	FER RAR A	Vivek Sharma	ARV INDIAN SHARMA	Panchsheel Crossing Vijay Nagar Ghaz	8130611493	Self Occupied	1500	1500	0	1500	Pakka	More Than 24 Meters	2005	424	Residential		Constructed	2021-11-28	N/A	1500	4287M4	04-003	-	23580	0%	2358	0	0	-	2358
9884	Dundahera	FER RAR A	Sunil Kumar Sharma		Panchsheel Crossing Vijay Nagar	9810299695	Self Occupied	1500	1500	0	1500	Pakka	More Than 24 Meters	2005	425	Residential		Constructed	2021-11-28	N/A	1500	4287M4	04-004	-	23580	0%	2358	0	0	-	2358





ZONE-3, WARD-Dundaheada(27)

Sr. No	Mohalla_Name	Govt_Plot Id	Owner_Name	Father_Name & Husband_Name	Road Name	Mobile Number	Occupancy Status	Plot Area	Total Area On Ground	Total Rented Residential Builtup Area	Total Self Residential Builtup Area	House Type	Road Width	Construction Year	House Number	House Category	Rate Multiplier	Construction Status	Survey Start Date	Old Property Tax Id	Total Built Up Area	Gis_Map_Parcel_Id	Property Label	Old Arv	New Arv	Arv_Difference	Property Tax(10%)	Water Tax	Sewerage Tax	Old Tax	New Tax
9885	Dundaheada	FER RAR A	Awanish Kumar Singh	RAMA KANT SINGH	Panchsheel Crossing Vijay Nagar	9650444618	Self Occupied	1500	1500	0	1500	Pakka	More Than 4 Meters	2005	522	Residential		Constructed	2021-11-28	N/A	1500	4287M4	05-001	-	23580	0%	2358	0	0	-	2358
9886	Dundaheada	FER RAR A	N/A		Panchsheel Crossing Vijay Nagar		Self Occupied	1500	1500	0	1500	Pakka	More Than 4 Meters	2005	523	Residential		Constructed	2021-11-28	N/A	1500	4287M4	05-002	-	23580	0%	2358	0	0	-	2358
9887	Dundaheada	FER RAR A	Vipin Rawat		Panchsheel Crossing Vijay Nagar		Self Occupied	1500	1500	0	1500	Pakka	More Than 4 Meters	2005	524	Residential		Constructed	2021-11-28	N/A	1500	4287M4	05-003	-	23580	0%	2358	0	0	-	2358





ZONE-3, WARD-Dundaheada(27)

Sr. No	Mohalla_Name	Govt_Plot Id	Owner_Name	Father_Name & Husband_Name	Road Name	Mobile Number	Occupancy Status	Plot Area	Total Area On Ground Floor	Total Rented Residential Builtup Area	Total Self Residential Builtup Area	House Type	Road Width	Construction Year	House Number	House Category	Rate Multiplier	Construction Status	Survey Start Date	Old Property Tax Id	Total Built Up Area	Gis_Map Parcel Id	Property Label	Old Arv	New Arv	Arv_Difference	Property Tax(10%)	Water Tax	Sewerage Tax	Old Tax	New Tax
9888	Dundaheada	FERARA	Vivek Thapliyal		Panchsheel Crossing Vijay Nagar	8527540886	Self Occupied	1500	1500	0	1500	Pakka	More Than 4 Meters	2005	525	Residential		Constructed	2021-11-28	N/A	1500	4287M4	05-004	-	23580	0%	2358	0	0	-	2358
9889	Dundaheada	FERARA	Gurpreet Singh Manmeet Kaur	GURJITSINGH KOHLI	Panchsheel Crossing Vijay Nagar Ghaziabad	9810652486	Self Occupied	1500	1500	0	1500	Pakka	More Than 4 Meters	2005	622	Residential		Constructed	2021-11-28	N/A	1500	4287M4	06-001	-	23580	0%	2358	0	0	-	2358





ZONE-3, WARD-Dundaheada(27)

Sr. No	Mohalla_Name	Govt_Plot Id	Owner_Name	Father_Name & Husband_Name	Road Name	Mobile Number	Occupancy Status	Plot Area	Total Area On Ground Floor	Total Rented Residential Builtup Area	Total Self Residential Builtup Area	House Type	Road Width	Construction Year	House Number	House Category	Rate Multiplier	Construction Status	Survey Start Date	Old Property Tax Id	Total Built Up Area	Gis Map Parcel Id	Property Label	Old Arv	New Arv	Arv Difference	Property Tax(10%)	Water Tax	Sewerage Tax	Old Tax	New Tax
9890	Dundaheada	FER RAR A	Jeevan Chandra Pandey	LAXMI DAT PANDEY	Panchsheel Crossing Vijay Nagar Ghaziaba	8630410042	Self Occupied	1500	1500	0	1500	Pakka	More Than 24 Meters	2005	623	Residential		Constructed	2021-11-28	N/A	1500	4287M4	06-002	-	23580	0%	2358	0	0	-	2358
9891	Dundaheada	FER RAR A	Jiteendra Kumar		Panchsheel Crossing Vijay Nagar		Self Occupied	1500	1500	0	1500	Pakka	More Than 24 Meters	2005	624	Residential		Constructed	2021-11-28	N/A	1500	4287M4	06-003	-	23580	0%	2358	0	0	-	2358
9892	Dundaheada	FER RAR A	Priti Khare		Panchsheel Crossing Vijay Nagar		Self Occupied	1500	1500	0	1500	Pakka	More Than 24 Meters	2005	625	Residential		Constructed	2021-11-28	N/A	1500	4287M4	06-004	-	23580	0%	2358	0	0	-	2358





ZONE-3, WARD-Dundaheada(27)

Sr. No	Mohalla_Name	Govt_Plot_Id	Owner_Name	Father_Name & Husband_Name	Road Name	Mobile Number	Occupancy Status	Plot Area	Total Area On Ground	Total Rented Residential Builtup Area	Total Self Residential Builtup Area	House Type	Road Width	Construction Year	House Number	House Category	Rate Multiplier	Construction Status	Survey Start Date	Old Property Tax Id	Total Built Up Area	Gis_Map_Parcel_Id	Property Label	Old Arv	New Arv	Arv_Difference	Property Tax(10%)	Water Tax	Sewerage Tax	Old Tax	New Tax
9893	Dundaheada	FER RAR A	Krishan Kumar Singh		Panchsheel Crossing Vijay Nagar		Rented	1500	1500	1500	0	Pakka	More than 4 Meters	2005	722	Residential		Constructed	2021-11-28	N/A	1500	4287M4	07-001	-	26527.5	0%	2652.75	0	0	-	2652.8
9894	Dundaheada	FER RAR A	Rahul Bhasin		Panchsheel Crossing Vijay Nagar	9810072331	Rented	1500	1500	1500	0	Pakka	More than 4 Meters	2005	723	Residential		Constructed	2021-11-28	N/A	1500	4287M4	07-002	-	26527.5	0%	2652.75	0	0	-	2652.8
9895	Dundaheada	FER RAR A	N/A		Panchsheel Crossing Vijay Nagar		Self Occupied	1500	1500	0	1500	Pakka	More than 4 Meters	2005	724	Residential		Constructed	2021-11-28	N/A	1500	4287M4	07-003	-	23580	0%	2358	0	0	-	2358





ZONE-3, WARD-Dundaheada(27)

Sr. No	Mohalla_Nam e	Gov t_Pl ot Id	Owner _Name	Fath er_ Name & Hus band_ Name	Road Nam e	Mobile_ Nu mber	Occ upa ncy_ Sta tus	Plot_ Are a	Total_ Area_ On_ G round_ Floor	Total_ Rented_ Resid ential_ Builtup_ Area	Total_ Self_ Resid ential_ Built up_ Area	Hou se_ Typ e	Roa d_ Wid th	Constru ction_ Year	House _Numb er	Hou se_ Cat egor y	Rat e_ Multipl ier	Con stru ction_ Stat us	Surv ey_ Start_ Date	Old _Pr ope rty_ Tax_ Id	Total_ Built_ Up_ Area	Gis_ Ma p_ Parc el_ Id	Prop erty _Lab el	Old_ Ar v	New_ Arv	Arv_ Diff erence	Property Tax(10%)	Wat er_ Tax	Sew erag e_ Tax	Old_ Tax	New_ Tax
9896	Dunda her a	FER RAR A	Shra ddh a Bise n		Panc hshe el Cros sing Vijay Naga r	9818362527	Rented	1500	1500	1500	0	Pak ka	Mor eTh an2 4Meters	2005	725	Resi den tial		Con stru cted	202 1-11- 28	N/A	1500	4287M 4	07- 004	-	26527.5	0%	2652.75	0	0	-	2652.8
9897	Dunda her a	FER RAR A	Vive k Gupta		Panc hshe el Cros sing Vijay Naga r		Rented	1500	1500	1500	0	Pak ka	Mor eTh an2 4Meters	2005	822	Resi den tial		Con stru cted	202 1-11- 28	N/A	1500	4287M 4	08- 001	-	26527.5	0%	2652.75	0	0	-	2652.8
9898	Dunda her a	FER RAR A	Niti n Tewari		Panc hshe el Cros sing Vijay Naga r	7906306172	Self Occupie d	1500	1500	0	1500	Pak ka	Mor eTh an2 4Meters	2005	823	Resi den tial		Con stru cted	202 1-11- 28	N/A	1500	4287M 4	08- 002	-	23580	0%	2358	0	0	-	2358





ZONE-3, WARD-Dundaheada(27)

Sr. No	Mohalla_Name	Govt_Plot_Id	Owner_Name	Father_Name & Husband_Name	Road Name	Mobile Number	Occupancy Status	Plot Area	Total Area On Ground Floor	Total Rented Residential Builtup Area	Total Self Residential Builtup Area	House Type	Road Width	Construction Year	House Number	House Category	Rate Multiplier	Construction Status	Survey Start Date	Old Property Tax Id	Total Built Up Area	Gis_Map_Parcel_Id	Property Label	Old Arv	New Arv	Arv_Difference	Property Tax(10%)	Water Tax	Sewerage Tax	Old Tax	New Tax
9899	Dundaheada	FER RAR A	Yuvraj Mittal		Panchsheel Crossing Vijay Nagar		Rented	1500	1500	1500	0	Pakka	More than 4 Meters	2005	824	Residential		Constructed	2021-11-28	N/A	1500	4287M4	08-003	-	26527.5	0%	2652.75	0	0	-	2652.8
9900	Dundaheada	FER RAR A	Yogesh Mittal		Panchsheel Crossing Vijay Nagar		Self Occupied	1500	1500	0	1500	Pakka	More than 4 Meters	2005	825	Residential		Constructed	2021-11-28	N/A	1500	4287M4	08-004	-	23580	0%	2358	0	0	-	2358
9901	Dundaheada	FER RAR A	Rahul Harlalka		Panchsheel Crossing Vijay Nagar		Rented	1500	1500	1500	0	Pakka	More than 4 Meters	2005	922	Residential		Constructed	2021-11-28	N/A	1500	4287M4	09-001	-	26527.5	0%	2652.75	0	0	-	2652.8





ZONE-3, WARD-Dundaheada(27)

Sr. No	Mohalla_Name	Govt_Plot Id	Owner_Name	Father_Name & Husband_Name	Road Name	Mobile Number	Occupancy Status	Plot Area	Total Area On Ground	Total Rented Residential Builtup Area	Total Self Residential Builtup Area	House Type	Road Width	Construction Year	House Number	House Category	Rate Multiplier	Construction Status	Survey Start Date	Old Property Tax Id	Total Builtup Area	Gis_Map_Parcel_Id	Property Label	Old Arv	New Arv	Arv_Difference	Property Tax(10%)	Water Tax	Sewerage Tax	Old Tax	New Tax
9902	Dundaheada	FERRARA	Anjali Desai		Panchsheel Crossing Vijay Nagar		Self Occupied	1500	1500	0	1500	Pakka	More than 4 Meters	2005	923	Residential		Constructed	2021-11-28	N/A	1500	4287M4	09-002	-	23580	0%	2358	0	0	-	2358
9903	Dundaheada	FERRARA	Bhanu Sharma	KEDARNATH SHARMA	Panchsheel Crossing Vijay Nagar	9810259782	Self Occupied	1500	1500	0	1500	Pakka	More than 4 Meters	2005	924	Residential		Constructed	2021-11-28	N/A	1500	4287M4	09-003	-	23580	0%	2358	0	0	-	2358
9904	Dundaheada	FERRARA	Sunil Kumar		Panchsheel Crossing Vijay Nagar	9999111367	Rented	1500	1500	1500	0	Pakka	More than 4 Meters	2005	925	Residential		Constructed	2021-11-28	N/A	1500	4287M4	09-004	-	26527.5	0%	2652.75	0	0	-	2652.8





ZONE-3, WARD-Dundaheada(27)

Sr. No	Mohalla_Name	Govt_Plot_Id	Owner_Name	Father_Name & Husband_Name	Road Name	Mobile Number	Occupancy Status	Plot Area	Total Area On Ground Floor	Total Rented Residential Builtup Area	Total Self Residential Builtup Area	House Type	Road Width	Construction Year	House Number	House Category	Rate Multiplier	Construction Status	Survey Start Date	Old Property Tax Id	Total Built Up Area	Gis_Map_Parcel_Id	Property Label	Old Arv	New Arv	Arv_Difference	Property Tax(10%)	Water Tax	Sewerage Tax	Old Tax	New Tax
9905	Dundaheada	FER RAR A	Payal Arora		Panchsheel Crossing Vijay Nagar	8527266772	Self Occupied	1500	1500	0	1500	Pakka	More Than 24 Meters	2000	1022	Residential		Constructed	2021-11-28	N/A	1500	4287M4	10-001	-	23580	0%	2358	0	0	-	2358
9906	Dundaheada	FER RAR A	Savtri Devi		Panchsheel Crossing Vijay Nagar	9571388799	Rented	1500	1500	1500	0	Pakka	More Than 24 Meters	2005	1023	Residential		Constructed	2021-11-28	N/A	1500	4287M4	10-002	-	26527.5	0%	2652.75	0	0	-	2652.8
9907	Dundaheada	FER RAR A	Amit Pateriya		Panchsheel Crossing Vijay Nagar		Rented	1500	1500	1500	0	Pakka	More Than 24 Meters	2005	1024	Residential		Constructed	2021-11-28	N/A	1500	4287M4	10-003	-	26527.5	0%	2652.75	0	0	-	2652.8

ZONE-3, WARD-Dundaheada(27)

Sr. No	Mohalla_Name	Govt_Plot Id	Owner_Name	Father_Name & Husband_Name	Road Name	Mobile_Number	Occupancy_Status	Plot_Area	Total_Area_On_Ground_Floor	Total_Rented_Residential_Builtup_Area	Total_Self_Residential_Builtup_Area	House_Type	Road_Width	Construction_Year	House_Number	House_Category	Rate_Multiplier	Construction_Status	Survey_Start_Date	Old_Property_Tax_Id	Total_Builtup_Area	Gis_Map_Parcels_Id	Property_Label	Old_Arv	New_Arv	Arv_Difference	Property_Tax(10%)	Water_Tax	Sewerage_Tax	Old_Tax	New_Tax
9908	Dundahera	FER RAR A	Ankit Goyal		Panchsheel Crossing Vijay Nagar	9818688794	Self Occupied	1500	1500	0	1500	Pakka	More Than 24 Meters	2005	1025	Residential		Constructed	2021-11-28	N/A	1500	4287M4	10-004	-	23580	0%	2358	0	0	-	2358
9909	Dundahera	FER RAR A	Kaushalendra Kumar Singh	SATYANARAYAN SINGH	Panchsheel Crossing Vijay Nagar Ghaziabad	8010350534	Self Occupied	1500	1500	0	1500	Pakka	More Than 24 Meters	2005	1122	Residential		Constructed	2021-11-28	N/A	1500	4287M4	11-001	-	23580	0%	2358	0	0	-	2358
9910	Dundahera	FER RAR A	Himanshu Sharma		Panchsheel Crossing Vijay Nagar		Rented	1500	1500	1500	0	Pakka	More Than 24 Meters	2005	1123	Residential		Constructed	2021-11-28	VN32533	1500	4287M4	11-002	20521	26527.5	29%	2652.75	0	0	2052	2652.8





ZONE-3, WARD-Dundaheada(27)

Sr. No	Mohalla_Name	Govt_Plot Id	Owner_Name	Father_Name & Husband_Name	Road Name	Mobile Number	Occupancy Status	Plot Area	Total Area On Ground	Total Rented Residential Builtup Area	Total Self Residential Builtup Area	House Type	Road Width	Construction Year	House Number	House Category	Rate Multiplier	Construction Status	Survey Start Date	Old Property Tax Id	Total Builtup Area	Gis_Map_Parcel_Id	Property Label	Old Arv	New Arv	Arv_Difference	Property Tax(10%)	Water Tax	Sewerage Tax	Old Tax	New Tax
9911	Dundaheada	FER RAR A	Rishabh Rastogi		Panchsheel Crossing Vijay Nagar	9540907779	Rented	1500	1500	1500	0	Pakka	More than 4 Meters	2005	1124	Residential		Constructed	2021-11-28	N/A	1500	4287M4	11-003	-	26527.5	0%	2652.75	0	0	-	2652.8
9912	Dundaheada	FER RAR A	Sandeep Singh		Panchsheel Crossing Vijay Nagar	9792000552	Self Occupied	1500	1500	0	1500	Pakka	More than 4 Meters	2005	1125	Residential		Constructed	2021-11-28	N/A	1500	4287M4	11-004	-	23580	0%	2358	0	0	-	2358
9913	Dundaheada	FER RAR A	Ranjankumar	P.N SINGH	Panchsheel Crossing Vijay Nagar	9990926031	Self Occupied	1500	1500	0	1500	Pakka	More than 4 Meters	2005	1222	Residential		Constructed	2021-11-28	N/A	1500	4287M4	12-001	-	23580	0%	2358	0	0	-	2358





ZONE-3, WARD-Dundaheada(27)

Sr. No	Mohalla_Name	Govt_Plot_Id	Owner_Name	Father_Name & Husband_Name	Road Name	Mobile Number	Occupancy Status	Plot Area	Total Area On Ground	Total Rented Residential Builtup Area	Total Self Residential Builtup Area	House Type	Road Width	Construction Year	House Number	House Category	Rate Multiplier	Construction Status	Survey Start Date	Old Property Tax Id	Total Builtup Area	Gis_Map_Parcel_Id	Property Label	Old Arv	New Arv	Arv_Difference	Property Tax(10%)	Water Tax	Sewerage Tax	Old Tax	New Tax
9914	Dundaheada	FER RAR A	Anjani Kumar Jha		Panchsheel Crossing Vijay Nagar	9810175783	Rented	1500	1500	1500	0	Pakka	More Than 24 Meters	2005	1223	Residential		Constructed	2021-11-28	N/A	1500	4287M4	12-002	-	26527.5	0%	2652.75	0	0	-	2652.8
9915	Dundaheada	FER RAR A	Binod Sinha		Panchsheel Crossing Vijay Nagar		Self Occupied	1500	1500	0	1500	Pakka	More Than 24 Meters	2005	1224	Residential		Constructed	2021-11-28	N/A	1500	4287M4	12-003	-	23580	0%	2358	0	0	-	2358
9916	Dundaheada	FER RAR A	N/A		Panchsheel Crossing Vijay Nagar		Self Occupied	1500	1500	0	1500	Pakka	More Than 24 Meters	2005	1225	Residential		Constructed	2021-11-28	N/A	1500	4287M4	12-004	-	23580	0%	2358	0	0	-	2358





ZONE-3, WARD-Dundaheada(27)

Sr. No	Mohalla_Nam e	Gov t_Pl ot Id	Owner _Name	Fath er_ Name & Hus band_ Name	Road Name	Mobile_ Nu mber	Occ upa ncy_ Sta tus	Plot_ Are a	Total_ Area_ On_ G round_ Floor	Total_ Rented_ Resid ential_ Builtup_ Area	Total_ Self_ Resid ential_ Built up_ Area	Hou se_ Typ e	Roa d_ Wid th	Constru ction_ Year	House _Numb er	Hou se_ Cat egor y	Rat e_ Multipl ier	Con stru ction_ St atus	Surv ey_ Start_ Date	Old _Pr ope rty_ Tax_ Id	Total_ Built_ Up_ Area	Gis_ Ma p_ Parc el_ Id	Prop erty _Lab el	Old_ Ar v	New_ Arv	Arv_ Diff erence	Property Tax(10%)	Wat er_ Tax	Sew erag e_ Tax	Old_ Tax	New_ Tax
9917	Dunda her a	FER RAR A	Nite sh Kumar		Panc hshe el Cros sing Vijay Naga r		Self Occ upie d	1500	1500	0	1500	Pak ka	Mor eTh an2 4Meters	2000	1322	Resi dent ial		Con stru cted	202 1-11- 28	N/A	1500	4287M 4	13- 001	-	23580	0%	2358	0	0	-	2358
9918	Dunda her a	FER RAR A	Utp al Kumar Bho wmi ck		Panc hshe el Cros sing Vijay Naga r Ghaz	9910964553	Self Occ upie d	1500	1500	0	1500	Pak ka	Mor eTh an2 4Meters	2005	1323	Resi dent ial		Con stru cted	202 1-11- 28	N/A	1500	4287M 4	13- 002	-	23580	0%	2358	0	0	-	2358
9919	Dunda her a	FER RAR A	Shiv ani Yad av		Panc hshe el Cros sing Vijay Naga r	9811787664	Self Occ upie d	1500	1500	0	1500	Pak ka	Mor eTh an2 4Meters	2005	1324	Resi dent ial		Con stru cted	202 1-11- 28	N/A	1500	4287M 4	13- 003	-	23580	0%	2358	0	0	-	2358

ZONE-3, WARD-Dundaheada(27)

Sr. No	Mohalla_Name	Govt_Plot Id	Owner_Name	Father_Name & Husband_Name	Road Name	Mobile Number	Occupancy Status	Plot Area	Total Area On Ground Floor	Total Rented Residential Builtup Area	Total Self Residential Builtup Area	House Type	Road Width	Construction Year	House Number	House Category	Rate Multiplier	Construction Status	Survey Start Date	Old Property Tax Id	Total Built Up Area	Gis_Map_Parcel_Id	Property Label	Old Arv	New Arv	Arv_Difference	Property Tax(10%)	Water Tax	Sewerage Tax	Old Tax	New Tax
9920	Dundaheada	FER RAR A	Devinder Verma		Panchsheel Crossing Vijay Nagar	9818064095	Self Occupied	1500	1500	0	1500	Pakka	More Than 24 Meters	2005	1325	Residential		Constructed	2021-11-28	N/A	1500	4287M4	13-004	-	23580	0%	2358	0	0	-	2358
9921	Dundaheada	FER RAR A	Rashmi Aggarwal		Panchsheel Crossing Vijay Nagar		Rented	1500	1500	1500	0	Pakka	More Than 24 Meters	2005	1422	Residential		Constructed	2021-11-28	N/A	1500	4287M4	14-001	-	26527.5	0%	2652.75	0	0	-	2652.8
9922	Dundaheada	FER RAR A	Guru Singh		Panchsheel Crossing Vijay Nagar		Self Occupied	1500	1500	0	1500	Pakka	More Than 24 Meters	2005	1423	Residential		Constructed	2021-11-28	N/A	1500	4287M4	14-002	-	23580	0%	2358	0	0	-	2358





ZONE-3, WARD-Dundaheada(27)

Sr. No	Mohalla_Name	Govt_Plot Id	Owner_Name	Father_Name & Husband_Name	Road Name	Mobile Number	Occupancy Status	Plot Area	Total Area On Ground Floor	Total Rented Residential Builtup Area	Total Self Residential Builtup Area	House Type	Road Width	Construction Year	House Number	House Category	Rate Multiplier	Construction Status	Survey Start Date	Old Property Tax Id	Total Built Up Area	Gis Map Parcel Id	Property Label	Old Arv	New Arv	Arv Difference	Property Tax(10%)	Water Tax	Sewerage Tax	Old Tax	New Tax
9923	Dundaheada	FER RAR A	Ishan Mishra		Panchsheel Crossing Vijay Nagar	9793089555	Rented	1500	1500	1500	0	Pakka	More Than 24 Meters	2005	1424	Residential		Constructed	2021-11-28	N/A	1500	4287M4	14-003	-	26527.5	0%	2652.75	0	0	-	2652.8
9924	Dundaheada	FER RAR A	Sudhir Kumar Jha	SRE NAK UL PRA SAD JHA	Panchsheel Crossing Vijay Nagar Ghaziaba	9899197553	Self Occupied	1500	1500	0	1500	Pakka	More Than 24 Meters	2005	1425	Residential		Constructed	2021-11-28	N/A	1500	4287M4	14-004	-	23580	0%	2358	0	0	-	2358
9925	Dundaheada	FER RAR A	Sanjukta Bhattacharya		Panchsheel Crossing Vijay Nagar	9971093590	Rented	1500	1500	1500	0	Pakka	More Than 24 Meters	2005	1522	Residential		Constructed	2021-11-28	N/A	1500	4287M4	15-001	-	26527.5	0%	2652.75	0	0	-	2652.8





ZONE-3, WARD-Dundaheada(27)

Sr. No	Mohalla_Name	Govt_Plot Id	Owner_Name	Father_Name & Husband_Name	Road Name	Mobile Number	Occupancy Status	Plot Area	Total Area On Ground	Total Rented Residential Builtup Area	Total Self Residential Builtup Area	House Type	Road Width	Construction Year	House Number	House Category	Rate Multiplier	Construction Status	Survey Start Date	Old Property Tax Id	Total Builtup Area	Gis_Map_Parcel_Id	Property Label	Old Arv	New Arv	Arv_Difference	Property Tax(10%)	Water Tax	Sewerage Tax	Old Tax	New Tax
9926	Dundaheada	FER RAR A	Mehk Joshi		Panchsheel Crossing Vijay Nagar		Self Occupied	1500	1500	0	1500	Pakka	More than 24 Meters	2005	1523	Residential		Constructed	2021-11-28	N/A	1500	4287M4	15-002	-	23580	0%	2358	0	0	-	2358
9927	Dundaheada	FER RAR A	Shobh Rani Gupta		Panchsheel Crossing Vijay Nagar		Rented	1500	1500	1500	0	Pakka	More than 24 Meters	2005	1524	Residential		Constructed	2021-11-28	N/A	1500	4287M4	15-003	-	26527.5	0%	2652.75	0	0	-	2652.8
9928	Dundaheada	FER RAR A	Indu Luthra		Panchsheel Crossing Vijay Nagar	9953910600	Self Occupied	1500	1500	0	1500	Pakka	More than 24 Meters	2005	1525	Residential		Constructed	2021-11-28	N/A	1500	4287M4	15-004	-	23580	0%	2358	0	0	-	2358





ZONE-3, WARD-Dundaheada(27)

Sr. No	Mohalla_Nam e	Govt_Plot Id	Owner_Nam e	Father_Nam e & Husban d_Nam e	Road Nam e	Mobile_Nu mber	Occu pancy_Statu s	Plot_Are a	Total_Are a_On_G round_Floor	Total_Rented_Resid ential_Built up_Are a	Total_Self_Resid ential_Built up_Are a	Hou se_Typ e	Roa d_Wid th	Constru ction_Y ear	House _Numb er	Hou se_Cat egor y	Rat e_Multipl ier	Con stru ction_Statu s	Surv ey_Star t_D ate	Old _Pr ope rty_Tax _Id	Total_Built Up_Are a	Gis_Ma p_Parc el_Id	Prop erty _Lab el	Old_Arv	New_Arv	Arv_Diff erence	Property Tax(10%)	Wat er_T ax	Sew erag e_T ax	Old_T ax	New_T ax
9929	Dunda herahera	FER RAR A	Lee na Agr awal And Sac hin Aggar wal		Panc hshe el Cros sing Vijay Nagar Ghaziabad	9899950880	Self Occ upie d	1500	1500	0	1500	Pak ka	Mor eTh an2 4Meters	2005	1622	Resi den tial		Con stru cted	202 1-11- 28	N/A	1500	4287M 4	16- 001	-	23580	0%	2358	0	0	-	2358
9930	Dunda herahera	FER RAR A	Viml esh Tya gi		Panc hshe el Cros sing Vijay Nagar		Self Occ upie d	1500	1500	0	1500	Pak ka	Mor eTh an2 4Meters	2005	1623	Resi den tial		Con stru cted	202 1-11- 28	N/A	1500	4287M 4	16- 002	-	23580	0%	2358	0	0	-	2358





ZONE-3, WARD-Dundaheada(27)

Sr. No	Mohalla_Name	Govt_Plot Id	Owner_Name	Father_Name & Husband_Name	Road Name	Mobile Number	Occupancy Status	Plot Area	Total Area On Ground	Total Rented Residential Builtup Area	Total Self Residential Builtup Area	House Type	Road Width	Construction Year	House Number	House Category	Rate Multiplier	Construction Status	Survey Start Date	Old Property Tax Id	Total Built Up Area	Gis_Map_Parcel_Id	Property Label	Old Arv	New Arv	Arv_Difference	Property Tax(10%)	Water Tax	Sewerage Tax	Old Tax	New Tax
9931	Dundaheada	FER RAR A	Ankur Jain		Panchsheel Crossing Vijay Nagar	9811676686	Self Occupied	1500	1500	0	1500	Pakka	More Than 24 Meters	2005	1624	Residential		Constructed	2021-11-28	N/A	1500	4287M4	16-003	-	23580	0%	2358	0	0	-	2358
9932	Dundaheada	FER RAR A	Avinash Hatwal	DESH BANDU HATWAL	Panchsheel Crossing Vijay Nagar	9582778361	Self Occupied	1500	1500	0	1500	Pakka	More Than 24 Meters	2005	1625	Residential		Constructed	2021-11-28	N/A	1500	4287M4	16-004	-	23580	0%	2358	0	0	-	2358
9933	Dundaheada	FER RAR A	Mr. Sanjeev Kesari		Panchsheel Crossing Vijay Nagar	9971667066	Rented	1500	1500	1500	0	Pakka	More Than 24 Meters	2005	1722	Residential		Constructed	2021-11-28	N/A	1500	4287M4	17-001	-	26527.5	0%	2652.75	0	0	-	2652.8





ZONE-3, WARD-Dundaheada(27)

Sr. No	Mohalla_Name	Govt_Plot_Id	Owner_Name	Father_Name & Husband_Name	Road Name	Mobile Number	Occupancy Status	Plot Area	Total Area On Ground Floor	Total Rented Residential Builtup Area	Total Self Residential Builtup Area	House Type	Road Width	Construction Year	House Number	House Category	Rate Multiplier	Construction Status	Survey Start Date	Old Property Tax Id	Total Built Up Area	Gis_Map_Parcel_Id	Property Label	Old Arv	New Arv	Arv_Difference	Property Tax(10%)	Water Tax	Sewerage Tax	Old Tax	New Tax
9934	Dundahera	FER RAR A	N/A		Panchsheel Crossing Vijay Nagar		Self Occupied	1500	1500	0	1500	Pakka	More Than 24 Meters	2005	1723	Residential		Constructed	2021-11-28	N/A	1500	4287M4	17-002	-	23580	0%	2358	0	0	-	2358
9935	Dundahera	FER RAR A	Satish Kumar Kapoor	SUKHDEV RAJ KAPOOR	Panchsheel Crossing Vijay Nagar Ghaz	9650932124	Self Occupied	1500	1500	0	1500	Pakka	More Than 24 Meters	2005	1724	Residential		Constructed	2021-11-28	N/A	1500	4287M4	17-003	-	23580	0%	2358	0	0	-	2358
9936	Dundahera	FER RAR A	Sunil Shah	NARAD MU NI SHAH	Panchsheel Crossing Vijay Nagar	9818555366	Self Occupied	1500	1500	0	1500	Pakka	More Than 24 Meters	2000	1725	Residential		Constructed	2021-11-28	N/A	1500	4287M4	17-004	-	23580	0%	2358	0	0	-	2358





ZONE-3, WARD-Dundaheada(27)

Sr. No	Mohalla_Name	Govt_Plot Id	Owner_Name	Father_Name & Husband_Name	Road Name	Mobile Number	Occupancy Status	Plot Area	Total Area On Ground Floor	Total Rented Residential Builtup Area	Total Self Residential Builtup Area	House Type	Road Width	Construction Year	House Number	House Category	Rate Multiplier	Construction Status	Survey Start Date	Old Property Tax Id	Total Built Up Area	Gis_Map_Parcels_Id	Property Label	Old Arv	New Arv	Arv_Difference	Property Tax(10%)	Water Tax	Sewerage Tax	Old Tax	New Tax
9937	Dundaheada	FER RAR A	Shalu Sharma	Manoj Sharma	Panchsheel Crossing Vijay Nagar	8130477778	Self Occupied	1500	1500	0	1500	Pakka	More Than 24 Meters	2005	1822	Residential		Constructed	2021-11-28	N/A	1500	4287M4	18-001	-	23580	0%	2358	0	0	-	2358
9938	Dundaheada	FER RAR A	N/A		Panchsheel Crossing Vijay Nagar		Self Occupied	1500	1500	0	1500	Pakka	More Than 24 Meters	2005	1823	Residential		Constructed	2021-11-28	N/A	1500	4287M4	18-002	-	23580	0%	2358	0	0	-	2358
9939	Dundaheada	FER RAR A	Amit Kumar And Monika Tiwari		Panchsheel Crossing Vijay Nagar Ghaziabad	8826225794	Self Occupied	1500	1500	0	1500	Pakka	More Than 24 Meters	2005	1824	Residential		Constructed	2021-11-28	N/A	1500	4287M4	18-003	-	23580	0%	2358	0	0	-	2358





ZONE-3, WARD-Dundaheada(27)

Sr. No	Mohalla_Name	Govt_Plot_Id	Owner_Name	Father_Name & Husband_Name	Road Name	Mobile Number	Occupancy Status	Plot Area	Total Area On Ground	Total Rented Residential Builtup Area	Total Self Residential Builtup Area	House Type	Road Width	Construction Year	House Number	House Category	Rate Multiplier	Construction Status	Survey Start Date	Old Property Tax Id	Total Builtup Area	Gis Map Parcel Id	Property Label	Old Arv	New Arv	Arv Difference	Property Tax(10%)	Water Tax	Sewerage Tax	Old Tax	New Tax
9940	Dundaheada	FER RAR A	Prem Prakash Gairola		Panchsheel Crossing Vijay Nagar Ghaz	9928348648	Self Occupied	1500	1500	0	1500	Pakka	More Than 4 Meters	2005	1825	Residential		Constructed	2021-11-28	N/A	1500	4287M4	18-004	-	23580	0%	2358	0	0	-	2358
9941	Dundaheada	FER RAR A	Dev Raj Singh		Panchsheel Crossing Vijay Nagar		Rented	1500	1500	1500	0	Pakka	More Than 4 Meters	2000	1922	Residential		Constructed	2021-11-28	N/A	1500	4287M4	19-001	-	23580	0%	2358	0	0	-	2358
9942	Dundaheada	FER RAR A	Meeha Saxena	Hari Chand	Panchsheel Crossing Vijay Nagar	9953249961	Self Occupied	1500	1500	0	1500	Pakka	More Than 4 Meters	2005	1923	Residential		Constructed	2021-11-28	N/A	1500	4287M4	19-002	-	23580	0%	2358	0	0	-	2358





ZONE-3, WARD-Dundaheada(27)

Sr. No	Mohalla_Name	Govt_Plot Id	Owner_Name	Father_Name & Husband_Name	Road Name	Mobile Number	Occupancy Status	Plot Area	Total Area On Ground Floor	Total Rented Residential Builtup Area	Total Self Residential Builtup Area	House Type	Road Width	Construction Year	House Number	House Category	Rate Multiplier	Construction Status	Survey Start Date	Old Property Tax Id	Total Built Up Area	Gis_Map Parcel Id	Property Label	Old Arv	New Arv	Arv_Difference	Property Tax(10%)	Water Tax	Sewerage Tax	Old Tax	New Tax
9943	Dundaheada	FER RAR A	Tanuja Sharma	Sanjay Sharma	Panchsheel Crossing Vijay Nagar	9313517974	Self Occupied	1500	1500	0	1500	Pakka	More Than 24 Meters	2005	1924	Residential		Constructed	2021-11-28	N/A	1500	4287M4	19-003	-	23580	0%	2358	0	0	-	2358
9944	Dundaheada	FER RAR A	N/A		Panchsheel Crossing Vijay Nagar		Self Occupied	1500	1500	0	1500	Pakka	More Than 24 Meters	2005	1925	Residential		Constructed	2021-11-28	N/A	1500	4287M4	19-004	-	23580	0%	2358	0	0	-	2358
9945	Dundaheada	milano	Rajev Goel	shivkumar goel	Panchsheel Crossing Vijay Nagar	9697024202	Self Occupied	2215	2215	0	2215	Pakka	Twelve to 24	2005	20	Residential		Constructed	2021-11-28	N/A	2215	4287M5	00-001	-	29238	0%	2923.8	0	0	-	2923.8





ZONE-3, WARD-Dundaheada(27)

Sr. No	Mohalla_Name	Govt_Plot_Id	Owner_Name	Father_Name & Husband_Name	Road Name	Mobile Number	Occupancy Status	Plot Area	Total Area On Ground	Total Rented Residential Builtup Area	Total Self Residential Builtup Area	House Type	Road Width	Construction Year	House Number	House Category	Rate Multiplier	Construction Status	Survey Start Date	Old Property Tax Id	Total Builtup Area	Gis_Map_Parcel_Id	Property Label	Old Arv	New Arv	Arv_Difference	Property Tax(10%)	Water Tax	Sewerage Tax	Old Tax	New Tax
9946	Dundahera	milano	N/A		Panchsheel Crossing Vijay Nagar		Self Occupied	2215	2215	0	2215	Pakka	TwelveT o24	2005	21	Residential		Constructed	2021-11-28	N/A	2215	4287M5	00-002	-	29238	0%	2923.8	0	0	-	2923.8
9947	Dundahera	milano	Pradeep Sharma		Panchsheel Crossing Vijay Nagar		Self Occupied	2215	2215	0	2215	Pakka	TwelveT o24	2005	118	Residential		Constructed	2021-11-28	N/A	2215	4287M5	01-001	-	29238	0%	2923.8	0	0	-	2923.8
9948	Dundahera	milano	N/A		Panchsheel Crossing Vijay Nagar		Self Occupied	2215	2215	0	2215	Pakka	TwelveT o24	2005	119	Residential		Constructed	2021-11-28	N/A	2215	4287M5	01-002	-	29238	0%	2923.8	0	0	-	2923.8

ZONE-3, WARD-Dundaheada(27)

Sr. No	Mohalla_Name	Govt_Plot_Id	Owner_Name	Father_Name & Husband_Name	Road_Name	Mobile_Number	Occupancy_Status	Plot_Area	Total_Area_On_Ground_Floor	Total_Rented_Residential_Builtup_Area	Total_Self_Residential_Builtup_Area	House_Type	Road_Width	Construction_Year	House_Number	House_Category	Rate_Multiplier	Construction_Status	Survey_Start_Date	Old_Property_Tax_Id	Total_Builtup_Area	Gis_Map_Parcel_Id	Property_Label	Old_Arv	New_Arv	Arv_Difference	Property_Tax(10%)	Water_Tax	Sewerage_Tax	Old_Tax	New_Tax
9949	Dundaheada	milano	N/A		Panchsheel Crossing Vijay Nagar		Self Occupied	2215	2215	0	2215	Pakka	TwelveT o24	2005	120	Residential		Constructed	2021-11-28	N/A	2215	4287M5	01-003	-	29238	0%	2923.8	0	0	-	2923.8
9950	Dundaheada	milano	Deepa Bhatnagar/Sanjeev Bhatnagar		Panchsheel Crossing Vijay Nagar Ghaziabad	9810445270	Self Occupied	2215	2215	0	2215	Pakka	TwelveT o24	2005	121	Residential		Constructed	2021-11-28	N/A	2215	4287M5	01-004	-	29238	0%	2923.8	0	0	-	2923.8





ZONE-3, WARD-Dundaheada(27)

Sr. No	Mohalla_Name	Govt_Plot_Id	Owner_Name	Father_Name & Husband_Name	Road Name	Mobile Number	Occupancy Status	Plot Area	Total Area On Ground	Total Rented Residential Builtup Area	Total Self Residential Builtup Area	House Type	Road Width	Construction Year	House Number	House Category	Rate Multiplier	Construction Status	Survey Start Date	Old Property Tax Id	Total Builtup Area	Gis_Map_Parcel_Id	Property Label	Old Arv	New Arv	Arv_Difference	Property Tax(10%)	Water Tax	Sewerage Tax	Old Tax	New Tax
9951	Dundaheada	milano	Piyush Garg		Panchsheel Crossing Vijay Nagar		Self Occupied	2215	2215	0	2215	Pakka	TwelveT o24	2005	218	Residential		Constructed	2021-11-28	N/A	2215	4287M5	02-001	-	29238	0%	2923.8	0	0	-	2923.8
9952	Dundaheada	milano	Nitish Srivastava	late na Srivastava	Panchsheel Crossing Vijay Nagar	9717203246	Self Occupied	2215	2215	0	2215	Pakka	TwelveT o24	2005	219	Residential		Constructed	2021-11-28	N/A	2215	4287M5	02-002	-	29238	0%	2923.8	0	0	-	2923.8
9953	Dundaheada	milano	N/A		Panchsheel Crossing Vijay Nagar		Rented	2215	2215	2215	0	Pakka	TwelveT o24	2005	220	Residential		Constructed	2021-11-28	N/A	2215	4287M5	02-003	-	32892.8	0%	3289.28	0	0	-	3289.3





ZONE-3, WARD-Dundaheada(27)

Sr. No	Mohalla_Name	Govt_Plot_Id	Owner_Name	Father_Name & Husband_Name	Road Name	Mobile Number	Occupancy Status	Plot Area	Total Area On Ground Floor	Total Rented Residential Builtup Area	Total Self Residential Builtup Area	House Type	Road Width	Construction Year	House Number	House Category	Rate Multiplier	Construction Status	Survey Start Date	Old Property Tax Id	Total Built Up Area	Gis_Map_Parcel_Id	Property Label	Old Arv	New Arv	Arv_Difference	Property Tax(10%)	Water Tax	Sewerage Tax	Old Tax	New Tax
9954	Dundaheada	milano	N/A		Panchsheel Crossing Vijay Nagar		Self Occupied	2215	2215	0	2215	Pakka	TwelveT o24	2005	221	Residential		Constructed	2021-11-28	N/A	2215	4287M5	02-004	-	29238	0%	2923.8	0	0	-	2923.8
9955	Dundaheada	milano	N/A		Panchsheel Crossing Vijay Nagar		Self Occupied	2215	2215	0	2215	Pakka	TwelveT o24	2005	318	Residential		Constructed	2021-11-28	N/A	2215	4287M5	03-001	-	29238	0%	2923.8	0	0	-	2923.8
9956	Dundaheada	milano	Late Rajendra Khatari	late nd khatari	Panchsheel Crossing Vijay Nagar Ghaz	9818007494	Self Occupied	2215	2215	0	2215	Pakka	TwelveT o24	2005	319	Residential		Constructed	2021-11-28	N/A	2215	4287M5	03-002	-	29238	0%	2923.8	0	0	-	2923.8





ZONE-3, WARD-Dundaheada(27)

Sr. No	Mohalla_Name	Govt_Plot Id	Owner_Name	Father_Name & Husband_Name	Road Name	Mobile_Number	Occupancy Status	Plot_Area	Total_Area_On_Ground_Floor	Total_Rented_Residential_Builtup_Area	Total_Self_Residential_Builtup_Area	House_Type	Road_Width	Construction_Year	House_Number	House_Category	Rate_Multiplier	Construction_Status	Survey_Start_Date	Old_Property_Tax_Id	Total_Builtup_Area	Gis_Map_Parcels_Id	Property_Label	Old_Arv	New_Arv	Arv_Difference	Property_Tax(10%)	Water_Tax	Sewerage_Tax	Old_Tax	New_Tax
9957	Dundaheada	milano	Abhishek Punj	ashokumar punj	Panchsheel Crossing Vijay Nagar	9810773127	Self Occupied	2215	2215	0	2215	Pakka	TwelveT o24	2005	320	Residential		Constructed	2021-11-28	N/A	2215	4287M5	03-003	-	29238	0%	2923.8	0	0	-	2923.8
9958	Dundaheada	milano	Rajesh Swaroop Agarwal		Panchsheel Crossing Vijay Nagar Ghaziabad	9311798581	Self Occupied	2215	2215	0	2215	Pakka	TwelveT o24	2005	321	Residential		Constructed	2021-11-28	N/A	2215	4287M5	03-004	-	29238	0%	2923.8	0	0	-	2923.8
9959	Dundaheada	milano	Matadeen Mathur	latenexlal	Panchsheel Crossing Vijay Nagar	9810739711	Self Occupied	2215	2215	0	2215	Pakka	TwelveT o24	2005	418	Residential		Constructed	2021-11-28	N/A	2215	4287M5	04-001	-	29238	0%	2923.8	0	0	-	2923.8





ZONE-3, WARD-Dundaheada(27)

Sr. No	Mohalla_Name	Govt_Plot_Id	Owner_Name	Father_Name & Husband_Name	Road Name	Mobile Number	Occupancy Status	Plot Area	Total Area On Ground	Total Rented Residential Builtup Area	Total Self Residential Builtup Area	House Type	Road Width	Construction Year	House Number	House Category	Rate Multiplier	Construction Status	Survey Start Date	Old Property Tax Id	Total Builtup Area	Gis_Map_Parcel_Id	Property Label	Old Arv	New Arv	Arv_Difference	Property Tax(10%)	Water Tax	Sewerage Tax	Old Tax	New Tax
9960	Dundaheada	milano	N/A		Panchsheel Crossing Vijay Nagar		Rented	2215	2215	2215	0	Pakka	Twelve to 24	2005	419	Residential		Constructed	2021-11-28	N/A	2215	4287M5	04-002	-	32892.8	0%	3289.28	0	0	-	3289.3
9961	Dundaheada	milano	Ashish Gupta		Panchsheel Crossing Vijay Nagar		Self Occupied	2215	2215	0	2215	Pakka	Twelve to 24	2005	421A	Residential		Constructed	2021-11-28	N/A	2215	4287M5	04-003	-	29238	0%	2923.8	0	0	-	2923.8
9962	Dundaheada	milano	N/A		Panchsheel Crossing Vijay Nagar		Self Occupied	2215	2215	0	2215	Pakka	Twelve to 24	2005	421	Residential		Constructed	2021-11-28	N/A	2215	4287M5	04-004	-	29238	0%	2923.8	0	0	-	2923.8





ZONE-3, WARD-Dundaheada(27)

Sr. No	Mohalla_Name	Govt_Plot Id	Owner_Name	Father_Name & Husband_Name	Road Name	Mobile Number	Occupancy Status	Plot Area	Total Area On Ground Floor	Total Rented Residential Builtup Area	Total Self Residential Builtup Area	House Type	Road Width	Construction Year	House Number	House Category	Rate Multiplier	Construction Status	Survey Start Date	Old Property Tax Id	Total Builtup Area	Gis_Map_Parcel_Id	Property Label	Old Arv	New Arv	Arv_Difference	Property Tax(10%)	Water Tax	Sewerage Tax	Old Tax	New Tax
9963	Dundaheada	milano	Umesh Gulari	Umesh Gulari	Panchsheel Crossing Vijay Nagar Ghaziaba	9810253613	Self Occupied	2215	2215	0	2215	Pakka	Twelve to 24	2005	518	Residential	Constructed	2021-11-28	N/A	2215	4287M5	05-001	-	29238	0%	2923.8	0	0	-	2923.8	
9964	Dundaheada	milano	Anshu Agarwal	Sandeep Agarwal	Panchsheel Crossing Vijay Nagar	9968250434	Self Occupied	2215	2215	0	2215	Pakka	Twelve to 24	2005	519	Residential	Constructed	2021-11-28	N/A	2215	4287M5	05-002	-	29238	0%	2923.8	0	0	-	2923.8	
9965	Dundaheada	milano	N/A		Panchsheel Crossing Vijay Nagar		Rented	2215	2215	2215	0	Pakka	Twelve to 24	2005	520	Residential	Constructed	2021-11-28	N/A	2215	4287M5	05-003	-	32892.8	0%	3289.28	0	0	-	3289.3	





ZONE-3, WARD-Dundaheada(27)

Sr. No	Mohalla_Name	Govt_Plot Id	Owner_Name	Father_Name & Husband_Name	Road Name	Mobile Number	Occupancy Status	Plot Area	Total Area On Ground	Total Rented Residential Builtup Area	Total Self Residential Builtup Area	House Type	Road Width	Construction Year	House Number	House Category	Rate Multiplier	Construction Status	Survey Start Date	Old Property Tax Id	Total Builtup Area	Gis_Map_Parcel_Id	Property Label	Old Arv	New Arv	Arv_Difference	Property Tax(10%)	Water Tax	Sewerage Tax	Old Tax	New Tax
9966	Dundahera	milano	N/A		Panchsheel Crossing Vijay Nagar		Self Occupied	2215	2215	0	2215	Pakka	TwelveT o24	2005	521	Residential		Constructed	2021-11-28	N/A	2215	4287M5	05-004	-	29238	0%	2923.8	0	0	-	2923.8
9967	Dundahera	milano	Dhanishmal Bansal	girdhari bansal	Panchsheel Crossing Vijay Nagar	9873036231	Self Occupied	2215	2215	0	2215	Pakka	TwelveT o24	2005	618	Residential		Constructed	2021-11-28	N/A	2215	4287M5	06-001	-	29238	0%	2923.8	0	0	-	2923.8
9968	Dundahera	milano	Mridul Srivastava	Vinod Kumar	Panchsheel Crossing Vijay Nagar	9958527664	Self Occupied	2215	2215	0	2215	Pakka	TwelveT o24	2005	619	Residential		Constructed	2021-11-28	N/A	2215	4287M5	06-002	-	29238	0%	2923.8	0	0	-	2923.8





ZONE-3, WARD-Dundaheada(27)

Sr. No	Mohalla_Name	Govt_Plot_Id	Owner_Name	Father_Name & Husband_Name	Road Name	Mobile Number	Occupancy Status	Plot Area	Total Area On Ground	Total Rented Residential Builtup Area	Total Self Residential Builtup Area	House Type	Road Width	Construction Year	House Number	House Category	Rate Multiplier	Construction Status	Survey Start Date	Old Property Tax Id	Total Builtup Area	Gis_Map_Parcel_Id	Property Label	Old Arv	New Arv	Arv_Difference	Property Tax(10%)	Water Tax	Sewerage Tax	Old Tax	New Tax
9969	Dundahera	milano	N/A		Panchsheel Crossing Vijay Nagar		Self Occupied	2215	2215	0	2215	Pakka	TwelveT o24	2005	620	Residential		Constructed	2021-11-28	N/A	2215	4287M5	06-003	-	29238	0%	2923.8	0	0	-	2923.8
9970	Dundahera	milano	N/A		Panchsheel Crossing Vijay Nagar		Self Occupied	2215	2215	0	2215	Pakka	TwelveT o24	2005	621	Residential		Constructed	2021-11-28	N/A	2215	4287M5	06-004	-	29238	0%	2923.8	0	0	-	2923.8
9971	Dundahera	milano	N/A		Panchsheel Crossing Vijay Nagar		Self Occupied	2215	2215	0	2215	Pakka	TwelveT o24	2005	718	Residential		Constructed	2021-11-28	N/A	2215	4287M5	07-001	-	29238	0%	2923.8	0	0	-	2923.8





ZONE-3, WARD-Dundaheada(27)

Sr. No	Mohalla_Name	Govt_Plot_Id	Owner_Name	Father_Name & Husband_Name	Road Name	Mobile Number	Occupancy Status	Plot Area	Total Area On Ground	Total Rented Residential Builtup Area	Total Self Residential Builtup Area	House Type	Road Width	Construction Year	House Number	House Category	Rate Multiplier	Construction Status	Survey Start Date	Old Property Tax Id	Total Builtup Area	Gis_Map_Parcel_Id	Property Label	Old Arv	New Arv	Arv_Difference	Property Tax(10%)	Water Tax	Sewerage Tax	Old Tax	New Tax
9972	Dundaheada	milano	Stuti Srivastava	Rupesh Srivastava	Panchsheel Crossing Vijay Nagar	7006090665	Self Occupied	2215	2215	0	2215	Pakka	TwelveT o24	2005	719	Residential		Constructed	2021-11-28	N/A	2215	4287M5	07-002	-	29238	0%	2923.8	0	0	-	2923.8
9973	Dundaheada	milano	N/A		Panchsheel Crossing Vijay Nagar		Self Occupied	2215	2215	0	2215	Pakka	TwelveT o24	2005	720	Residential		Constructed	2021-11-28	N/A	2215	4287M5	07-003	-	29238	0%	2923.8	0	0	-	2923.8
9974	Dundaheada	milano	Maamta	Ratanjai Dubey	Panchsheel Crossing Vijay Nagar		Self Occupied	2215	2215	0	2215	Pakka	TwelveT o24	2005	721	Residential		Constructed	2021-11-28	N/A	2215	4287M5	07-004	-	29238	0%	2923.8	0	0	-	2923.8





ZONE-3, WARD-Dundaheada(27)

Sr. No	Mohalla_Name	Govt_Plot Id	Owner_Name	Father_Name & Husband_Name	Road Name	Mobile Number	Occupancy Status	Plot Area	Total Area On Ground Floor	Total Rented Residential Builtup Area	Total Self Residential Builtup Area	House Type	Road Width	Construction Year	House Number	House Category	Rate Multiplier	Construction Status	Survey Start Date	Old Property Tax Id	Total Built Up Area	Gis_Map_Parcel_Id	Property Label	Old Arv	New Arv	Arv_Difference	Property Tax(10%)	Water Tax	Sewerage Tax	Old Tax	New Tax
9975	Dundaheada	milano	N/A		Panchsheel Crossing Vijay Nagar		Rented	2215	2215	2215	0	Pakka	TwelveT o24	2005	818	Residential		Constructed	2021-11-28	N/A	2215	4287M5	08-001	-	32892.8	0%	3289.28	0	0	-	3289.3
9976	Dundaheada	milano	Raman Srivastava	O P Srivastava	Panchsheel Crossing Vijay Nagar	9811500351	Self Occupied	2215	2215	0	2215	Pakka	TwelveT o24	2005	819	Residential		Constructed	2021-11-28	N/A	2215	4287M5	08-002	-	29238	0%	2923.8	0	0	-	2923.8
9977	Dundaheada	milano	N/A		Panchsheel Crossing Vijay Nagar		Self Occupied	2215	2215	0	2215	Pakka	TwelveT o24	2005	820	Residential		Constructed	2021-11-28	N/A	2215	4287M5	08-003	-	29238	0%	2923.8	0	0	-	2923.8





ZONE-3, WARD-Dundaheada(27)

Sr. No	Mohalla_Name	Govt_Plot Id	Owner_Name	Father_Name & Husband_Name	Road Name	Mobile Number	Occupancy Status	Plot Area	Total Area On Ground Floor	Total Rented Residential Builtup Area	Total Self Residential Builtup Area	House Type	Road Width	Construction Year	House Number	House Category	Rate Multiplier	Construction Status	Survey Start Date	Old Property Tax Id	Total Builtup Area	Gis Map Parcel Id	Property Label	Old Arv	New Arv	Arv Difference	Property Tax(10%)	Water Tax	Sewerage Tax	Old Tax	New Tax
9978	Dundaheada	milano	Mayank Jaiswal	jagdish prasadjaiswal	Panchsheel Crossing Vijay Nagar Ghaz	9650813807	Self Occupied	2215	2215	0	2215	Pakka	Twelve to 24	2005	821	Residential		Constructed	2021-11-28	N/A	2215	4287M5	08-004	-	29238	0%	2923.8	0	0	-	2923.8
9979	Dundaheada	milano	N/A		Panchsheel Crossing Vijay Nagar		Rented	2215	2215	2215	0	Pakka	Twelve to 24	2005	918	Residential		Constructed	2021-11-28	N/A	2215	4287M5	09-001	-	32892.8	0%	3289.28	0	0	-	3289.3
9980	Dundaheada	milano	Aijaz Ahmad	mohamadsultan	Panchsheel Crossing Vijay Nagar	9999800860	Self Occupied	2215	2215	0	2215	Pakka	Twelve to 24	2005	919	Residential		Constructed	2021-11-28	N/A	2215	4287M5	09-002	-	29238	0%	2923.8	0	0	-	2923.8





ZONE-3, WARD-Dundaheada(27)

Sr. No	Mohalla_Name	Govt_Plot Id	Owner_Name	Father_Name & Husband_Name	Road Name	Mobile Number	Occupancy Status	Plot Area	Total Area On Ground Floor	Total Rented Residential Builtup Area	Total Self Residential Builtup Area	House Type	Road Width	Construction Year	House Number	House Category	Rate Multiplier	Construction Status	Survey Start Date	Old Property Tax Id	Total Builtup Area	Gis Map Parcel Id	Property Label	Old Arv	New Arv	Arv Difference	Property Tax(10%)	Water Tax	Sewerage Tax	Old Tax	New Tax
9981	Dundaheada	milano	Sanjay		Panchsheel Crossing Vijay Nagar		Rented	2215	2215	2215	0	Pakka	TwelveT o24	2005	920	Residential		Constructed	2021-11-28	N/A	2215	4287M5	09-003	-	32892.8	0%	3289.28	0	0	-	3289.3
9982	Dundaheada	milano	Mohammad Abuzar	mohammad ghaniat hussain	Panchsheel Crossing Vijay Nagar Ghaziabad	9654252583	Self Occupied	2215	2215	0	2215	Pakka	TwelveT o24	2005	921	Residential		Constructed	2021-11-28	N/A	2215	4287M5	09-004	-	29238	0%	2923.8	0	0	-	2923.8
9983	Dundaheada	milano	Rajesh Gupta	late b m Gupta	Panchsheel Crossing Vijay Nagar	9818270502	Self Occupied	2215	2215	0	2215	Pakka	TwelveT o24	2005	1018	Residential		Constructed	2021-11-28	N/A	2215	4287M5	10-001	-	29238	0%	2923.8	0	0	-	2923.8





ZONE-3, WARD-Dundaheada(27)

Sr. No	Mohalla_Name	Govt_Plot_Id	Owner_Name	Father_Name & Husband_Name	Road Name	Mobile Number	Occupancy Status	Plot Area	Total Area On Ground	Total Rented Residential Builtup Area	Total Self Residential Builtup Area	House Type	Road Width	Construction Year	House Number	House Category	Rate Multiplier	Construction Status	Survey Start Date	Old Property Tax Id	Total Builtup Area	Gis_Map_Parcel_Id	Property Label	Old Arv	New Arv	Arv_Difference	Property Tax(10%)	Water Tax	Sewerage Tax	Old Tax	New Tax
9984	Dundaheada	milano	N/A		Panchsheel Crossing Vijay Nagar		Rented	2215	2215	2215	0	Pakka	Twelve to 24	2005	1019	Residential		Constructed	2021-11-28	N/A	2215	4287M5	10-002	-	32892.8	0%	3289.28	0	0	-	3289.3
9985	Dundaheada	milano	N/A		Panchsheel Crossing Vijay Nagar		Self Occupied	2215	2215	0	2215	Pakka	Twelve to 24	2005	1020	Residential		Constructed	2021-11-28	N/A	2215	4287M5	10-003	-	29238	0%	2923.8	0	0	-	2923.8
9986	Dundaheada	milano	N/A		Panchsheel Crossing Vijay Nagar		Self Occupied	2215	2215	0	2215	Pakka	Twelve to 24	2005	1021	Residential		Constructed	2021-11-28	N/A	2215	4287M5	10-004	-	29238	0%	2923.8	0	0	-	2923.8





ZONE-3, WARD-Dundaheada(27)

Sr. No	Mohalla_Name	Govt_Plot Id	Owner_Name	Father_Name & Husband_Name	Road Name	Mobile Number	Occupancy Status	Plot Area	Total Area On Ground Floor	Total Rented Residential Builtup Area	Total Self Residential Builtup Area	House Type	Road Width	Construction Year	House Number	House Category	Rate Multiplier	Construction Status	Survey Start Date	Old Property Tax Id	Total Built Up Area	Gis_Map_Parcel_Id	Property Label	Old Arv	New Arv	Arv_Difference	Property Tax(10%)	Water Tax	Sewerage Tax	Old Tax	New Tax
9987	Dundaheada	milano	N/A		Panchsheel Crossing Vijay Nagar		Self Occupied	2215	2215	0	2215	Pakka	TwelveT o24	2005	1118	Residential		Constructed	2021-11-28	N/A	2215	4287M5	11-001	-	29238	0%	2923.8	0	0	-	2923.8
9988	Dundaheada	milano	Gaurav Gupta	chandrakanta gupta	Panchsheel Crossing Vijay Nagar Ghaz	9811737386	Self Occupied	2215	2215	0	2215	Pakka	TwelveT o24	2005	1119	Residential		Constructed	2021-11-28	N/A	2215	4287M5	11-002	-	29238	0%	2923.8	0	0	-	2923.8
9989	Dundaheada	milano	Harish		Panchsheel Crossing Vijay Nagar		Rented	2215	2215	2215	0	Pakka	TwelveT o24	2005	1120	Residential		Constructed	2021-11-28	N/A	2215	4287M5	11-003	-	32892.8	0%	3289.28	0	0	-	3289.3





ZONE-3, WARD-Dundaheada(27)

Sr. No	Mohalla_Name	Govt_Plot Id	Owner_Name	Father_Name & Husband_Name	Road Name	Mobile Number	Occupancy Status	Plot Area	Total Area On Ground Floor	Total Rented Residential Builtup Area	Total Self Residential Builtup Area	House Type	Road Width	Construction Year	House Number	House Category	Rate Multiplier	Construction Status	Survey Start Date	Old Property Tax Id	Total Builtup Area	Gis_Map_Parcel_Id	Property Label	Old Arv	New Arv	Arv_Difference	Property Tax(10%)	Water Tax	Sewerage Tax	Old Tax	New Tax
9990	Dundaheada	milano	Dheeraj Kumar	radheshyam	Panchsheel Crossing Vijay Nagar	9873832137	Self Occupied	2215	2215	0	2215	Pakka	TwelveT o24	2005	1121	Residential		Constructed	2021-11-28	N/A	2215	4287M5	11-004	-	29238	0%	2923.8	0	0	-	2923.8
9991	Dundaheada	milano	Manendra Singh		Panchsheel Crossing Vijay Nagar	9411030939	Rented	2215	2215	2215	0	Pakka	TwelveT o24	2005	1218	Residential		Constructed	2021-11-28	VN3112	2215	4287M5	12-001	29353	32892.8	12%	3289.28	0	0	2935	3289.3
9992	Dundaheada	milano	Manoj Sharma		Panchsheel Crossing Vijay Nagar		Rented	2215	2215	2215	0	Pakka	TwelveT o24	2005	1219	Residential		Constructed	2021-11-28	N/A	2215	4287M5	12-002	-	32892.8	0%	3289.28	0	0	-	3289.3





ZONE-3, WARD-Dundaheada(27)

Sr. No	Mohalla_Name	Govt_Plot Id	Owner_Name	Father_Name & Husband_Name	Road Name	Mobile Number	Occupancy Status	Plot Area	Total Area On Ground Floor	Total Rented Residential Builtup Area	Total Self Residential Builtup Area	House Type	Road Width	Construction Year	House Number	House Category	Rate Multiplier	Construction Status	Survey Start Date	Old Property Tax Id	Total Built Up Area	Gis_Map_Parcel_Id	Property Label	Old Arv	New Arv	Arv_Difference	Property Tax(10%)	Water Tax	Sewerage Tax	Old Tax	New Tax
9993	Dundahera	milano	N/A		Panchsheel Crossing Vijay Nagar		Self Occupied	2215	2215	0	2215	Pakka	TwelveT o24	2005	1220	Residential		Constructed	2021-11-28	N/A	2215	4287M5	12-003	-	29238	0%	2923.8	0	0	-	2923.8
9994	Dundahera	milano	Poonam Sharma	Mukesh Sharma	Panchsheel Crossing Vijay Nagar	8506859886	Self Occupied	2215	2215	0	2215	Pakka	TwelveT o24	2005	1221	Residential		Constructed	2021-11-28	N/A	2215	4287M5	12-004	-	29238	0%	2923.8	0	0	-	2923.8
9995	Dundahera	milano	Prasanth Gautam		Panchsheel Crossing Vijay Nagar		Rented	2215	2215	2215	0	Pakka	TwelveT o24	2005	1318	Residential		Constructed	2021-11-28	N/A	2215	4287M5	13-001	-	32892.8	0%	3289.28	0	0	-	3289.3





ZONE-3, WARD-Dundaheada(27)

Sr. No	Mohalla_Name	Govt_Plot_Id	Owner_Name	Father_Name & Husband_Name	Road Name	Mobile Number	Occupancy Status	Plot Area	Total Area On Ground	Total Rented Residential Builtup Area	Total Self Residential Builtup Area	House Type	Road Width	Construction Year	House Number	House Category	Rate Multiplier	Construction Status	Survey Start Date	Old Property Tax Id	Total Builtup Area	Gis_Map_Parcel_Id	Property Label	Old Arv	New Arv	Arv_Difference	Property Tax(10%)	Water Tax	Sewerage Tax	Old Tax	New Tax
9996	Dundahera	milano	Aditi	Sateendra	Panchsheel Crossing Vijay Nagar		Self Occupied	2215	2215	0	2215	Pakka	TwelveT o24	2005	1319	Residential		Constructed	2021-11-28	N/A	2215	4287M5	13-002	-	29238	0%	2923.8	0	0	-	2923.8
9997	Dundahera	milano	Gaurav Verma	raj kumar verma	Panchsheel Crossing Vijay Nagar	9818023987	Self Occupied	2215	2215	0	2215	Pakka	TwelveT o24	2005	1321	Residential		Constructed	2021-11-28	N/A	2215	4287M5	13-004	-	29238	0%	2923.8	0	0	-	2923.8
9998	Dundahera	milano	N/A		Panchsheel Crossing Vijay Nagar		Self Occupied	2215	2215	0	2215	Pakka	TwelveT o24	2005	1418	Residential		Constructed	2021-11-28	N/A	2215	4287M5	14-001	-	29238	0%	2923.8	0	0	-	2923.8





ZONE-3, WARD-Dundaheada(27)

Sr. No	Mohalla_Name	Govt_Plot Id	Owner_Name	Father_Name & Husband_Name	Road Name	Mobile Number	Occupancy Status	Plot Area	Total Area On Ground	Total Rented Residential Builtup Area	Total Self Residential Builtup Area	House Type	Road Width	Construction Year	House Number	House Category	Rate Multiplier	Construction Status	Survey Start Date	Old Property Tax Id	Total Builtup Area	Gis_Map_Parcel_Id	Property Label	Old Arv	New Arv	Arv_Difference	Property Tax(10%)	Water Tax	Sewerage Tax	Old Tax	New Tax
9999	Dundaheada	milano	N/A		Panchsheel Crossing Vijay Nagar		Self Occupied	2215	2215	0	2215	Pakka	TwelveT o24	2005	1419	Residential		Constructed	2021-11-28	N/A	2215	4287M5	14-002	-	29238	0%	2923.8	0	0	-	2923.8
10000	Dundaheada	milano	N/A		Panchsheel Crossing Vijay Nagar		Self Occupied	2215	2215	0	2215	Pakka	TwelveT o24	2005	1420	Residential		Constructed	2021-11-28	N/A	2215	4287M5	14-003	-	29238	0%	2923.8	0	0	-	2923.8
10001	Dundaheada	milano	Kailash Sajwan	msajwan	Panchsheel Crossing Vijay Nagar	9540010680	Self Occupied	2215	2215	0	2215	Pakka	TwelveT o24	2005	1421	Residential		Constructed	2021-11-28	N/A	2215	4287M5	14-004	-	29238	0%	2923.8	0	0	-	2923.8





ZONE-3, WARD-Dundaheada(27)

Sr. No	Mohalla_Nam e	Gov t_Pl ot Id	Owner _Name	Fath er_ Name & Hus band_ Name	Road Name	Mobile_ Nu mber	Occ upa ncy_ Sta tus	Plot_ Are a	Total_ Area_ On_ G round_ Floor	Total_ Rented_ Resid ential_ Built up_ Area	Total_ Self_ Resid ential_ Built up_ Area	Hou se_ Typ e	Roa d_ Wid th	Constru ction_ Year	House _Numb er	Hou se_ Cat egor y	Rat e_ Multipl ier	Con stru ction_ Stat us	Surv ey_ Start_ Date	Old _Pr ope rty_ Tax_ Id	Total_ Built_ Up_ Area	Gis_ Ma p_ Parc el_ Id	Prop erty _Lab el	Old_ Ar v	New_ Arv	Arv_ Diff erence	Property Tax(10%)	Wat er_ Tax	Sew erag e_ Tax	Old_ Tax	New_ Tax
10002	Dunda her a	mil a no	Shre ya		Panc hsh el Cros sing Vijay Naga r		Self Occ upie d	2215	2215	0	2215	Pak ka	Twel veT o24	2005	1518	Resi den tial		Con stru cted	202 1-11- 28	N/A	2215	4287M 5	15- 001	-	29238	0%	2923.8	0	0	-	2923.8
10003	Dunda her a	mil a no	Dipi n Shar ma	sure ndr a shar ma	Panc hsh el Cros sing Vijay Naga r	9818025979	Self Occ upie d	2215	2215	0	2215	Pak ka	Twel veT o24	2005	1519	Resi den tial		Con stru cted	202 1-11- 28	N/A	2215	4287M 5	15- 002	-	29238	0%	2923.8	0	0	-	2923.8
10004	Dunda her a	mil a no	Kris hna n Aru nac hala m	aru nac hala m iyer	Panc hsh el Cros sing Vijay Naga r Ghaz	9810229034	Self Occ upie d	2215	2215	0	2215	Pak ka	Twel veT o24	2005	1520	Resi den tial		Con stru cted	202 1-11- 28	N/A	2215	4287M 5	15- 003	-	29238	0%	2923.8	0	0	-	2923.8





ZONE-3, WARD-Dundaheada(27)

Sr. No	Mohalla_Name	Govt_Plot Id	Owner_Name	Father_Name & Husband_Name	Road Name	Mobile Number	Occupancy Status	Plot Area	Total Area On Ground Floor	Total Rented Residential Builtup Area	Total Self Residential Builtup Area	House Type	Road Width	Construction Year	House Number	House Category	Rate Multiplier	Construction Status	Survey Start Date	Old Property Tax Id	Total Builtup Area	Gis_Map_Parcel_Id	Property Label	Old Arv	New Arv	Arv_Difference	Property Tax(10%)	Water Tax	Sewerage Tax	Old Tax	New Tax
10005	Dundaheada	milano	N/A		Panchsheel Crossing Vijay Nagar		Self Occupied	2215	2215	0	2215	Pakka	TwoT o24	2005	1521	Residential		Constructed	2021-11-28	N/A	2215	4287M5	15-004	-	29238	0%	2923.8	0	0	-	2923.8
10006	Dundaheada	milano	Sudhanshu Gupta	balvir gupta	Panchsheel Crossing Vijay Nagar	9910469765	Self Occupied	2215	2215	0	2215	Pakka	TwoT o24	2005	1618	Residential		Constructed	2021-11-28	N/A	2215	4287M5	16-001	-	29238	0%	2923.8	0	0	-	2923.8
10007	Dundaheada	milano	Ravi Garg / Anil Garg	dn garg D N Garg	Panchsheel Crossing Vijay Nagar	9810561612	Self Occupied	2215	2215	0	2215	Pakka	TwoT o24	2005	1619	Residential		Constructed	2021-11-28	N/A	2215	4287M5	16-002	-	29238	0%	2923.8	0	0	-	2923.8





ZONE-3, WARD-Dundaheada(27)

Sr. No	Mohalla_Name	Govt_Plot_Id	Owner_Name	Father_Name & Husband_Name	Road Name	Mobile Number	Occupancy Status	Plot Area	Total Area On Ground	Total Rented Residential Builtup Area	Total Self Residential Builtup Area	House Type	Road Width	Construction Year	House Number	House Category	Rate Multiplier	Construction Status	Survey Start Date	Old Property Tax Id	Total Builtup Area	Gis_Map_Parcel_Id	Property Label	Old Arv	New Arv	Arv_Difference	Property Tax(10%)	Water Tax	Sewerage Tax	Old Tax	New Tax
10008	Dundaheada	milano	Sanjay Sharma	mahendra sharma	Panchsheel Crossing Vijay Nagar	9811229913	Self Occupied	2215	2215	0	2215	Pakka	TwelveT o24	2005	1620	Residential		Constructed	2021-11-28	N/A	2215	4287M5	16-003	-	29238	0%	2923.8	0	0	-	2923.8
10009	Dundaheada	milano	N/A		Panchsheel Crossing Vijay Nagar		Self Occupied	2215	2215	0	2215	Pakka	TwelveT o24	2005	1621	Residential		Constructed	2021-11-28	N/A	2215	4287M5	16-004	-	29238	0%	2923.8	0	0	-	2923.8
10010	Dundaheada	milano	N/A		Panchsheel Crossing Vijay Nagar		Self Occupied	2215	2215	0	2215	Pakka	TwelveT o24	2005	1718	Residential		Constructed	2021-11-28	N/A	2215	4287M5	17-001	-	29238	0%	2923.8	0	0	-	2923.8





ZONE-3, WARD-Dundaheada(27)

Sr. No	Mohalla_Name	Govt_Plot Id	Owner_Name	Father_Name & Husband_Name	Road Name	Mobile Number	Occupancy Status	Plot Area	Total Area On Ground	Total Rented Residential Builtup Area	Total Self Residential Builtup Area	House Type	Road Width	Construction Year	House Number	House Category	Rate Multiplier	Construction Status	Survey Start Date	Old Property Tax Id	Total Builtup Area	Gis Map Parcel Id	Property Label	Old Arv	New Arv	Arv Difference	Property Tax(10%)	Water Tax	Sewerage Tax	Old Tax	New Tax
10011	Dundaheada	milano	Satya Singh	Virendra Pratap Singh	Panchsheel Crossing Vijay Nagar Ghaz	9818187761	Self Occupied	2215	2215	0	2215	Pakka	Twelve to 24	2005	1719	Residential		Constructed	2021-11-28	N/A	2215	4287M5	17-002	-	29238	0%	2923.8	0	0	-	2923.8
10012	Dundaheada	milano	N/A		Panchsheel Crossing Vijay Nagar		Self Occupied	2215	2215	0	2215	Pakka	Twelve to 24	2005	1720	Residential		Constructed	2021-11-28	N/A	2215	4287M5	17-003	-	29238	0%	2923.8	0	0	-	2923.8
10013	Dundaheada	milano	N/A		Panchsheel Crossing Vijay Nagar		Self Occupied	2215	2215	0	2215	Pakka	Twelve to 24	2005	1721	Residential		Constructed	2021-11-28	N/A	2215	4287M5	17-004	-	29238	0%	2923.8	0	0	-	2923.8





ZONE-3, WARD-Dundaheada(27)

Sr. No	Mohalla_Name	Govt_Plot_Id	Owner_Name	Father_Name & Husband_Name	Road Name	Mobile Number	Occupancy Status	Plot Area	Total Area On Ground Floor	Total Rented Residential Builtup Area	Total Self Residential Builtup Area	House Type	Road Width	Construction Year	House Number	House Category	Rate Multiplier	Construction Status	Survey Start Date	Old Property Tax Id	Total Builtup Area	Gis_Map_Parcel_Id	Property Label	Old Arv	New Arv	Arv_Difference	Property Tax(10%)	Water Tax	Sewerage Tax	Old Tax	New Tax
10014	Dundaheada	milano	Vikram Laskar	n r laskar	Panchsheel Crossing Vijay Nagar	9810906620	Self Occupied	2215	2215	0	2215	Pakka	TwelveT o24	2005	1818	Residential		Constructed	2021-11-28	N/A	2215	4287M5	18-001	-	29238	0%	2923.8	0	0	-	2923.8
10015	Dundaheada	milano	Rajkumar Sinha	trishul dhari sinha	Panchsheel Crossing Vijay Nagar	8709198489	Self Occupied	2215	2215	0	2215	Pakka	TwelveT o24	2005	1819	Residential		Constructed	2021-11-28	N/A	2215	4287M5	18-002	-	29238	0%	2923.8	0	0	-	2923.8
10016	Dundaheada	milano	Ashok Kumar Sandilya		Panchsheel Crossing Vijay Nagar Ghaz		Self Occupied	2215	2215	0	2215	Pakka	TwelveT o24	2005	1820	Residential		Constructed	2021-11-28	N/A	2215	4287M5	18-003	-	29238	0%	2923.8	0	0	-	2923.8





ZONE-3, WARD-Dundaheada(27)

Sr. No	Mohalla_Name	Govt_Plot_Id	Owner_Name	Father_Name & Husband_Name	Road Name	Mobile Number	Occupancy Status	Plot Area	Total Area On Ground Floor	Total Rented Residential Builtup Area	Total Self Residential Builtup Area	House Type	Road Width	Construction Year	House Number	House Category	Rate Multiplier	Construction Status	Survey Start Date	Old Property Tax Id	Total Built Up Area	Gis_Map_Parcel_Id	Property Label	Old Arv	New Arv	Arv_Difference	Property Tax(10%)	Water Tax	Sewerage Tax	Old Tax	New Tax
10017	Dundaheada	milano	Rachit Mehra	pramodmehra	Panchsheel Crossing Vijay Nagar	9999148708	Self Occupied	2215	2215	0	2215	Pakka	TwelveT o24	2005	1821	Residential		Constructed	2021-11-28	N/A	2215	4287M5	18-004	-	29238	0%	2923.8	0	0	-	2923.8
10018	Dundaheada	milano	N/A		Panchsheel Crossing Vijay Nagar		Rented	2215	2215	2215	0	Pakka	TwelveT o24	2005	1918	Residential		Constructed	2021-11-28	N/A	2215	4287M5	19-001	-	32892.8	0%	3289.28	0	0	-	3289.3
10019	Dundaheada	milano	Rajni Uppal		Panchsheel Crossing Vijay Nagar		Rented	2215	2215	2215	0	Pakka	TwelveT o24	2005	1919	Residential		Constructed	2021-11-28	N/A	2215	4287M5	19-002	-	32892.8	0%	3289.28	0	0	-	3289.3

ZONE-3, WARD-Dundaheada(27)

Sr. No	Mohalla_Name	Govt_Plot Id	Owner_Name	Father_Name & Husband_Name	Road Name	Mobile Number	Occupancy Status	Plot Area	Total Area On Ground Floor	Total Rented Residential Builtup Area	Total Self Residential Builtup Area	House Type	Road Width	Construction Year	House Number	House Category	Rate Multiplier	Construction Status	Survey Start Date	Old Property Tax Id	Total Builtup Area	Gis Map Parcel Id	Property Label	Old Arv	New Arv	Arv_Difference	Property Tax(10%)	Water Tax	Sewerage Tax	Old Tax	New Tax
10020	Dundaheada	milano	Shera Sinha	Sartak Goyal	Panchsheel Crossing Vijay Nagar	9557855515	Self Occupied	2215	2215	0	2215	Pakka	Twelve 24	2005	1920	Residential		Constructed	2021-11-28	N/A	2215	4287M5	19-003	-	29238	0%	2923.8	0	0	-	2923.8
10021	Dundaheada	milano	Sumit Bhatnagar	late mohanswaroop bhatnagar	Panchsheel Crossing Vijay Nagar Ghaziabad	9999960019	Self Occupied	2215	2215	0	2215	Pakka	Twelve 24	2005	1921	Residential		Constructed	2021-11-28	N/A	2215	4287M5	19-004	-	29238	0%	2923.8	0	0	-	2923.8
10022	Dundaheada	milano	N/A		Panchsheel Crossing Vijay Nagar		Self Occupied	2215	2215	0	2215	Pakka	Twelve 24	2005	2018	Residential		Constructed	2021-11-28	N/A	2215	4287M5	20-001	-	29238	0%	2923.8	0	0	-	2923.8





ZONE-3, WARD-Dundaheada(27)

Sr. No	Mohalla_Name	Govt_Plot_Id	Owner_Name	Father_Name & Husband_Name	Road Name	Mobile_Number	Occupancy_Status	Plot_Area	Total_Area_On_Ground_Floor	Total_Rented_Residential_Builtup_Area	Total_Self_Residential_Builtup_Area	House_Type	Road_Width	Construction_Year	House_Number	House_Category	Rate_Multiplier	Construction_Status	Survey_Start_Date	Old_Property_Tax_Id	Total_Builtup_Area	Gis_Map_Parcels_Id	Property_Label	Old_Arv	New_Arv	Arv_Difference	Property_Tax(10%)	Water_Tax	Sewerage_Tax	Old_Tax	New_Tax
10023	Dundaheada	milano	N B Mohindra / Rita Mohindra	late mohindra N B Mohindra	Panchsheel Crossing Vijay Nagar Ghaziabad	9321656329	Self Occupied	2215	2215	0	2215	Pakka	TwelveT o24	2005	2019	Residential	Constructed	2021-11-28	N/A	2215	4287M5	20-002	-	29238	0%	2923.8	0	0	-	2923.8	
10024	Dundaheada	milano	N B Mohindra / Rita Mohindra	late mohindra N B Mohindra	Panchsheel Crossing Vijay Nagar Ghaziabad	9321656329	Self Occupied	2215	2215	0	2215	Pakka	TwelveT o24	2005	2020	Residential	Constructed	2021-11-28	N/A	2215	4287M5	20-003	-	29238	0%	2923.8	0	0	-	2923.8	





ZONE-3, WARD-Dundaheada(27)

Sr. No	Mohalla_Name	Govt_Plot Id	Owner_Name	Father_Name & Husband_Name	Road Name	Mobile Number	Occupancy Status	Plot Area	Total Area On Ground	Total Rented Residential Builtup Area	Total Self Residential Builtup Area	House Type	Road Width	Construction Year	House Number	House Category	Rate Multiplier	Construction Status	Survey Start Date	Old Property Tax Id	Total Builtup Area	Gis_Map_Parcel_Id	Property Label	Old Arv	New Arv	Arv_Difference	Property Tax(10%)	Water Tax	Sewerage Tax	Old Tax	New Tax
10025	Dundaheada	milano	Anita Bhal	Pritam Singh Bhal	Panchsheel Crossing Vijay Nagar	9873808469	Self Occupied	2215	2215	0	2215	Pakka	TwelveT o24	2005	2021	Residential		Constructed	2021-11-28	N/A	2215	4287M5	20-004	-	29238	0%	2923.8	0	0	-	2923.8
10026	Dundaheada	bata nia	N/A		Panchsheel Crossing Vijay Nagar		Self Occupied	1890	1550	0	1550	Pakka	TwelveT o24	2005	55	Residential		Constructed	2021-11-28	N/A	1550	4287M6	00-002	-	20460	0%	2046	0	0	-	2046
10027	Dundaheada	bata nia	N/A		Panchsheel Crossing Vijay Nagar		Self Occupied	1550	1550	0	1550	Pakka	Below12	2005	56	Residential		Constructed	2022-05-12	N/A	1550	4287M6	00-003	-	16182	0%	1618.2	0	0	-	1618.2





ZONE-3, WARD-Dundaheada(27)

Sr. No	Mohalla_Name	Govt_Plot_Id	Owner_Name	Father_Name & Husband_Name	Road Name	Mobile Number	Occupancy Status	Plot Area	Total Area On Ground	Total Rented Residential Builtup Area	Total Self Residential Builtup Area	House Type	Road Width	Construction Year	House Number	House Category	Rate Multiplier	Construction Status	Survey Start Date	Old Property Tax Id	Total Built Up Area	Gis_Map_Parcel_Id	Property Label	Old Arv	New Arv	Arv_Difference	Property Tax(10%)	Water Tax	Sewerage Tax	Old Tax	New Tax
10028	Dundaheada	bata	N/A		Panchsheel Crossing Vijay Nagar		Self Occupied	1890	1890	0	1890	Pakka	Below 12	2005	57	Residential		Constructed	2022-05-12	N/A	1890	4287M6	00-004	-	19731.6	0%	1973.16	0	0	-	1973.2
10029	Dundaheada	bata	Chitra Ganesan		Panchsheel Crossing Vijay Nagar		Rented	1890	1890	1890	0	Pakka	Twelve to 24	2005	154	Residential		Constructed	2021-11-28	N/A	1890	4287M6	01-001	-	28066.5	0%	2806.65	0	0	-	2806.7
10030	Dundaheada	bata	N/A		Panchsheel Crossing Vijay Nagar		Self Occupied	1550	1550	0	1550	Pakka	Twelve to 24	2005	155	Residential		Constructed	2021-11-28	N/A	1550	4287M6	01-002	-	20460	0%	2046	0	0	-	2046





ZONE-3, WARD-Dundaheada(27)

Sr. No	Mohalla_Name	Govt_Plot_Id	Owner_Name	Father_Name & Husband_Name	Road Name	Mobile Number	Occupancy Status	Plot Area	Total Area On Ground	Total Rented Residential Builtup Area	Total Self Residential Builtup Area	House Type	Road Width	Construction Year	House Number	House Category	Rate Multiplier	Construction Status	Survey Start Date	Old Property Tax Id	Total Built Up Area	Gis_Map_Parcel_Id	Property Label	Old Arv	New Arv	Arv_Difference	Property Tax(10%)	Water Tax	Sewerage Tax	Old Tax	New Tax
10031	Dundaheada	bata	N/A		Panchsheel Crossing Vijay Nagar		Self Occupied	1550	1550	0	1550	Pakka	Twelve to 24	2005	156	Residential		Constructed	2021-11-28	N/A	1550	4287M6	01-003	-	20460	0%	2046	0	0	-	2046
10032	Dundaheada	bata	Swe	Abhishek Singh	Panchsheel Crossing Vijay Nagar	9958006081	Self Occupied	1890	1890	0	1890	Pakka	Twelve to 24	2005	157	Residential		Constructed	2021-11-28	N/A	1890	4287M6	01-004	-	24948	0%	2494.8	0	0	-	2494.8
10033	Dundaheada	bata	N/A		Panchsheel Crossing Vijay Nagar		Rented	1890	1890	1890	0	Pakka	Twelve to 24	2005	254	Residential		Constructed	2021-11-28	N/A	1890	4287M6	02-001	-	28066.5	0%	2806.65	0	0	-	2806.7

ZONE-3, WARD-Dundaheada(27)

Sr. No	Mohalla_Name	Govt_Plot Id	Owner_Name	Father_Name & Husband_Name	Road Name	Mobile Number	Occupancy Status	Plot Area	Total Area On Ground Floor	Total Rented Residential Builtup Area	Total Self Residential Builtup Area	House Type	Road Width	Construction Year	House Number	House Category	Rate Multiplier	Construction Status	Survey Start Date	Old Property Tax Id	Total Built Up Area	Gis Map Parcel Id	Property Label	Old Arv	New Arv	Arv Difference	Property Tax(10%)	Water Tax	Sewerage Tax	Old Tax	New Tax
10034	Dundaheada	bata	Ami	sure	Panchsheel Crossing Vijay Nagar Ghaziaba	9873198324	Self Occupied	1550	1550	0	1550	Pakka	Twelve 24	2005	255	Residential		Constructed	2021-11-28	N/A	1550	4287M6	02-002	-	20460	0%	2046	0	0	-	2046
10035	Dundaheada	bata	Rajev	Kumar	Panchsheel Crossing Vijay Nagar Ghaziaba		Rented	1550	1550	1550	0	Pakka	Twelve 24	2005	256	Residential		Constructed	2021-11-28	N/A	1550	4287M6	02-003	-	23017.5	0%	2301.75	0	0	-	2301.8
10036	Dundaheada	bata	Vivek	Singh	Panchsheel Crossing Vijay Nagar	8826563434	Self Occupied	1890	1890	0	1890	Pakka	Twelve 24	2005	257	Residential		Constructed	2021-11-28	N/A	1890	4287M6	02-004	-	24948	0%	2494.8	0	0	-	2494.8





ZONE-3, WARD-Dundaheada(27)

Sr. No	Mohalla_Name	Govt_Plot_Id	Owner_Name	Father_Name & Husband_Name	Road Name	Mobile Number	Occupancy Status	Plot Area	Total Area On Ground Floor	Total Rented Residential Builtup Area	Total Self Residential Builtup Area	House Type	Road Width	Construction Year	House Number	House Category	Rate Multiplier	Construction Status	Survey Start Date	Old Property Tax Id	Total Built Up Area	Gis_Map_Parcel_Id	Property Label	Old Arv	New Arv	Arv_Difference	Property Tax(10%)	Water Tax	Sewerage Tax	Old Tax	New Tax
10037	Dundaheada	bata	N/A		Panchsheel Crossing Vijay Nagar		Self Occupied	1890	1890	0	1890	Pakka	TwelveT o24	2005	354	Residential		Constructed	2021-11-28	N/A	1890	4287M6	03-001	-	24948	0%	2494.8	0	0	-	2494.8
10038	Dundaheada	bata	N/A		Panchsheel Crossing Vijay Nagar		Self Occupied	1550	1550	0	1550	Pakka	Below12	2005	355	Residential		Constructed	2022-05-12	N/A	1550	4287M6	03-002	-	16182	0%	1618.2	0	0	-	1618.2
10039	Dundaheada	bata	Sneh Lata		Panchsheel Crossing Vijay Nagar		Rented	1550	1550	1550	0	Pakka	TwelveT o24	2005	356	Residential		Constructed	2021-11-28	N/A	1550	4287M6	03-003	-	23017.5	0%	2301.75	0	0	-	2301.8





ZONE-3, WARD-Dundaheada(27)

Sr. No	Mohalla_Name	Govt_Plot_Id	Owner_Name	Father_Name & Husband_Name	Road Name	Mobile Number	Occupancy Status	Plot Area	Total Area On Ground Floor	Total Rented Residential Builtup Area	Total Self Residential Builtup Area	House Type	Road Width	Construction Year	House Number	House Category	Rate Multiplier	Construction Status	Survey Start Date	Old Property Tax Id	Total Builtup Area	Gis_Map_Parcels_Id	Property Label	Old Arv	New Arv	Arv_Difference	Property Tax(10%)	Water Tax	Sewerage Tax	Old Tax	New Tax
10040	Dundaheada	bata	N/A		Panchsheel Crossing Vijay Nagar		Self Occupied	1890	1890	0	1890	Pakka	TwelveT o24	2005	357	Residential		Constructed	2021-11-28	N/A	1890	4287M6	03-004	-	24948	0%	2494.8	0	0	-	2494.8
10041	Dundaheada	bata	N/A		Panchsheel Crossing Vijay Nagar		Rented	1890	1890	1890	0	Pakka	TwelveT o24	2005	454	Residential		Constructed	2021-11-28	N/A	1890	4287M6	04-001	-	28066.5	0%	2806.65	0	0	-	2806.7
10042	Dundaheada	bata	Vinet Kumar / Rajshree Sharma	Janardansingh Vinheet Kumar	Panchsheel Crossing Vijay Nagar Ghaziabad	9717077708	Self Occupied	1550	1550	0	1550	Pakka	TwelveT o24	2005	455	Residential		Constructed	2021-11-28	N/A	1550	4287M6	04-002	-	20460	0%	2046	0	0	-	2046





ZONE-3, WARD-Dundaheada(27)

Sr. No	Mohalla_Name	Govt_Plot Id	Owner_Name	Father_Name & Husband_Name	Road Name	Mobile Number	Occupancy Status	Plot Area	Total Area On Ground Floor	Total Rented Residential Builtup Area	Total Self Residential Builtup Area	House Type	Road Width	Construction Year	House Number	House Category	Rate Multiplier	Construction Status	Survey Start Date	Old Property Tax Id	Total Built Up Area	Gis_Map_Parcel_Id	Property Label	Old Arv	New Arv	Arv_Difference	Property Tax(10%)	Water Tax	Sewerage Tax	Old Tax	New Tax
10043	Dundaheada	bata	Manavendra Teotia	jagdish kumar	Panchsheel Crossing Vijay Nagar	9953098298	Self Occupied	1550	1550	0	1550	Pakka	TwelveT o24	2005	456	Residential		Constructed	2021-11-28	N/A	1550	4287M6	04-003	-	20460	0%	2046	0	0	-	2046
10044	Dundaheada	bata	Gaurav Gupta	sushil kumar gup	Panchsheel Crossing Vijay Nagar	9958166679	Self Occupied	1890	1890	0	1890	Pakka	TwelveT o24	2005	457	Residential		Constructed	2021-11-28	N/A	1890	4287M6	04-004	-	24948	0%	2494.8	0	0	-	2494.8
10045	Dundaheada	bata	Hemanayal	Laxman Singh Nayal	Panchsheel Crossing Vijay Nagar	9818636725	Self Occupied	1890	1890	0	1890	Pakka	TwelveT o24	2005	554	Residential		Constructed	2021-11-28	N/A	1890	4287M6	05-001	-	24948	0%	2494.8	0	0	-	2494.8





ZONE-3, WARD-Dundaheada(27)

Sr. No	Mohalla_Name	Govt_Plot Id	Owner_Name	Father_Name & Husband_Name	Road Name	Mobile Number	Occupancy Status	Plot Area	Total Area On Ground	Total Rented Residential Builtup Area	Total Self Residential Builtup Area	House Type	Road Width	Construction Year	House Number	House Category	Rate Multiplier	Construction Status	Survey Start Date	Old Property Tax Id	Total Built Up Area	Gis_Map_Parcel_Id	Property Label	Old Arv	New Arv	Arv_Difference	Property Tax(10%)	Water Tax	Sewerage Tax	Old Tax	New Tax
10046	Dundaheada	bata	Kapil Khanna	skhanna	Panchsheel Crossing Vijay Nagar	9599730043	Self Occupied	1550	1550	0	1550	Pakka	Twelve to 24	2005	555	Residential		Constructed	2021-11-28	N/A	1550	4287M6	05-002	-	20460	0%	2046	0	0	-	2046
10047	Dundaheada	bata	N/A		Panchsheel Crossing Vijay Nagar		Self Occupied	1550	1550	0	1550	Pakka	Twelve to 24	2005	556	Residential		Constructed	2021-11-28	N/A	1550	4287M6	05-003	-	20460	0%	2046	0	0	-	2046
10048	Dundaheada	bata	N/A		Panchsheel Crossing Vijay Nagar		Self Occupied	1890	1890	0	1890	Pakka	Twelve to 24	2005	557	Residential		Constructed	2021-11-28	N/A	1890	4287M6	05-004	-	24948	0%	2494.8	0	0	-	2494.8





ZONE-3, WARD-Dundaheada(27)

Sr. No	Mohalla_Name	Govt_Plot_Id	Owner_Name	Father_Name & Husband_Name	Road Name	Mobile Number	Occupancy Status	Plot Area	Total Area On Ground Floor	Total Rented Residential Builtup Area	Total Self Residential Builtup Area	House Type	Road Width	Construction Year	House Number	House Category	Rate Multiplier	Construction Status	Survey Start Date	Old Property Tax Id	Total Built Up Area	Gis_Map_Parcel_Id	Property Label	Old Arv	New Arv	Arv_Difference	Property Tax(10%)	Water Tax	Sewerage Tax	Old Tax	New Tax
10049	Dundaheada	bata	N/A		Panchsheel Crossing Vijay Nagar		Rented	1890	1890	1890	0	Pakka	Twelve to 24	2005	654	Residential		Constructed	2021-11-28	N/A	1890	4287M6	06-001	-	28066.5	0%	2806.65	0	0	-	2806.7
10050	Dundaheada	bata	N/A		Panchsheel Crossing Vijay Nagar		Self Occupied	1550	1550	0	1550	Pakka	Twelve to 24	2005	655	Residential		Constructed	2021-11-28	N/A	1550	4287M6	06-002	-	20460	0%	2046	0	0	-	2046
10051	Dundaheada	bata	Jaspal Singh	kuldeep Singh	Panchsheel Crossing Vijay Nagar	9599816125	Self Occupied	1550	1550	0	1550	Pakka	Twelve to 24	2005	656	Residential		Constructed	2021-11-28	N/A	1550	4287M6	06-003	-	20460	0%	2046	0	0	-	2046

ZONE-3, WARD-Dundaheada(27)

Sr. No	Mohalla_Name	Govt_Plot_Id	Owner_Name	Father_Name & Husband_Name	Road Name	Mobile Number	Occupancy Status	Plot Area	Total Area On Ground	Total Rented Residential Builtup Area	Total Self Residential Builtup Area	House Type	Road Width	Construction Year	House Number	House Category	Rate Multiplier	Construction Status	Survey Start Date	Old Property Tax Id	Total Built Up Area	Gis_Map_Parcel_Id	Property Label	Old Arv	New Arv	Arv_Difference	Property Tax(10%)	Water Tax	Sewerage Tax	Old Tax	New Tax
10052	Dundaheada	bata	N/A		Panchsheel Crossing Vijay Nagar		Self Occupied	1890	1890	0	1890	Pakka	TwelveT o24	2005	657	Residential		Constructed	2021-11-28	N/A	1890	4287M6	06-004	-	24948	0%	2494.8	0	0	-	2494.8
10053	Dundaheada	bata	Rahul Raghuvanshi		Panchsheel Crossing Vijay Nagar		Rented	1890	1890	1890	0	Pakka	TwelveT o24	2005	754	Residential		Constructed	2021-11-28	N/A	1890	4287M6	07-001	-	28066.5	0%	2806.65	0	0	-	2806.7
10054	Dundaheada	bata	Pra	veer pal singh chhoker	Panchsheel Crossing Vijay Nagar	9540394099	Self Occupied	1550	1550	0	1550	Pakka	TwelveT o24	2005	755	Residential		Constructed	2021-11-28	N/A	1550	4287M6	07-002	-	20460	0%	2046	0	0	-	2046

ZONE-3, WARD-Dundaheada(27)

Sr. No	Mohalla_Name	Govt_Plot Id	Owner_Name	Father_Name & Husband_Name	Road Name	Mobile Number	Occupancy Status	Plot Area	Total Area On Ground Floor	Total Rented Residential Builtup Area	Total Self Residential Builtup Area	House Type	Road Width	Construction Year	House Number	House Category	Rate Multiplier	Construction Status	Survey Start Date	Old Property Tax Id	Total Built Up Area	Gis_Map_Parcel_Id	Property Label	Old Arv	New Arv	Arv_Difference	Property Tax(10%)	Water Tax	Sewerage Tax	Old Tax	New Tax
10055	Dundaheada	bata nia	Sandeep Sharma	ashok sharma	Panchsheel Crossing Vijay Nagar	8826987681	Self Occupied	1550	1550	0	1550	Pakka	TwelveT o24	2005	756	Residential		Constructed	2021-11-28	N/A	1550	4287M6	07-003	-	20460	0%	2046	0	0	-	2046
10056	Dundaheada	bata nia	Preeti Ray	Vikash Ray	Panchsheel Crossing Vijay Nagar		Rented	1890	1890	1890	0	Pakka	TwelveT o24	2005	757	Residential		Constructed	2021-11-28	N/A	1890	4287M6	07-004	-	28066.5	0%	2806.65	0	0	-	2806.7
10057	Dundaheada	bata nia	Laxman Singh Tomar		Panchsheel Crossing Vijay Nagar		Rented	1890	1890	1890	0	Pakka	TwelveT o24	2005	854	Residential		Constructed	2021-11-28	N/A	1890	4287M6	08-001	-	28066.5	0%	2806.65	0	0	-	2806.7





ZONE-3, WARD-Dundaheada(27)

Sr. No	Mohalla_Name	Govt_Plot_Id	Owner_Name	Father_Name & Husband_Name	Road Name	Mobile Number	Occupancy Status	Plot Area	Total Area On Ground Floor	Total Rented Residential Builtup Area	Total Self Residential Builtup Area	House Type	Road Width	Construction Year	House Number	House Category	Rate Multiplier	Construction Status	Survey Start Date	Old Property Tax Id	Total Builtup Area	Gis Map Parcel Id	Property Label	Old Arv	New Arv	Arv Difference	Property Tax(10%)	Water Tax	Sewerage Tax	Old Tax	New Tax
10058	Dundaheada	bata	Prasanta Srivastava	satya prakash Srivastava	Panchsheel Crossing Vijay Nagar Ghaziaba	8800423592	Self Occupied	1550	1550	0	1550	Pakka	Twelve to 24	2005	855	Residential		Constructed	2021-11-28	N/A	1550	4287M6	08-002	-	20460	0%	2046	0	0	-	2046
10059	Dundaheada	bata	N/A		Panchsheel Crossing Vijay Nagar		Rented	1550	1550	1550	0	Pakka	Twelve to 24	2005	856	Residential		Constructed	2021-11-28	N/A	1550	4287M6	08-003	-	23017.5	0%	2301.75	0	0	-	2301.8
10060	Dundaheada	bata	Ankit Bansal	rs Bansal	Panchsheel Crossing Vijay Nagar	8447858443	Self Occupied	1890	1890	0	1890	Pakka	Twelve to 24	2005	857	Residential		Constructed	2021-11-28	N/A	1890	4287M6	08-004	-	24948	0%	2494.8	0	0	-	2494.8

ZONE-3, WARD-Dundaheada(27)

Sr. No	Mohalla_Name	Govt_Plot Id	Owner_Name	Father_Name & Husband_Name	Road Name	Mobile Number	Occupancy Status	Plot Area	Total Area On Ground Floor	Total Rented Residential Builtup Area	Total Self Residential Builtup Area	House Type	Road Width	Construction Year	House Number	House Category	Rate Multiplier	Construction Status	Survey Start Date	Old Property Tax Id	Total Builtup Area	Gis_Map_Parcels_Id	Property Label	Old Arv	New Arv	Arv_Difference	Property Tax(10%)	Water Tax	Sewerage Tax	Old Tax	New Tax
10061	Dundaheada	bata	Ashok Kumar	cl	Panchsheel Crossing Vijay Nagar	9827932671	Self Occupied	1890	1890	0	1890	Pakka	Twelve 24	2005	954	Residential		Constructed	2021-11-28	N/A	1890	4287M6	09-001	-	24948	0%	2494.8	0	0	-	2494.8
10062	Dundaheada	bata	Vipin Goyal / Kalpana Goyal	late danesh kumar Vipin Goyal	Panchsheel Crossing Vijay Nagar Ghaziabad	9650684361	Self Occupied	1550	1550	0	1550	Pakka	Twelve 24	2005	955	Residential		Constructed	2021-11-28	N/A	1550	4287M6	09-002	-	20460	0%	2046	0	0	-	2046
10063	Dundaheada	bata	N/A		Panchsheel Crossing Vijay Nagar		Self Occupied	1550	1550	0	1550	Pakka	Twelve 24	2005	956	Residential		Constructed	2021-11-28	N/A	1550	4287M6	09-003	-	20460	0%	2046	0	0	-	2046





ZONE-3, WARD-Dundaheada(27)

Sr. No	Mohalla_Name	Govt_Plot_Id	Owner_Name	Father_Name & Husband_Name	Road Name	Mobile Number	Occupancy Status	Plot Area	Total Area On Ground	Total Rented Residential Builtup Area	Total Self Residential Builtup Area	House Type	Road Width	Construction Year	House Number	House Category	Rate Multiplier	Construction Status	Survey Start Date	Old Property Tax Id	Total Builtup Area	Gis_Map_Parcel_Id	Property Label	Old Arv	New Arv	Arv_Difference	Property Tax(10%)	Water Tax	Sewerage Tax	Old Tax	New Tax
10064	Dundaheada	bata	Deepak	Yadav	Panchsheel Crossing Vijay Nagar		Rented	1890	1890	1890	0	Pakka	TwelveT o24	2005	957	Residential		Constructed	2021-11-28	N/A	1890	4287M6	09-004	-	28066.5	0%	2806.65	0	0	-	2806.7
10065	Dundaheada	bata	Madan	Mohan Singh	Panchsheel Crossing Vijay Nagar	9412194120	Self Occupied	1890	1890	0	1890	Pakka	TwelveT o24	2005	1054	Residential		Constructed	2021-11-28	N/A	1890	4287M6	10-001	-	24948	0%	2494.8	0	0	-	2494.8
10066	Dundaheada	bata	Ramesh	Kumar Tiwari	Panchsheel Crossing Vijay Nagar Ghaz	9899350039	Self Occupied	1550	1550	0	1550	Pakka	TwelveT o24	2005	1055	Residential		Constructed	2021-11-28	N/A	1550	4287M6	10-002	-	20460	0%	2046	0	0	-	2046





ZONE-3, WARD-Dundaheada(27)

Sr. No	Mohalla_Name	Govt_Plot_Id	Owner_Name	Father_Name & Husband_Name	Road Name	Mobile Number	Occupancy Status	Plot Area	Total Area_On_Ground_Floor	Total Rented_Residential_Builtup_Area	Total Self_Residential_Builtup_Area	House Type	Road Width	Construction Year	House Number	House Category	Rate Multiplier	Construction Status	Survey Start Date	Old_Property_Tax_Id	Total Built Up Area	Gis_Map_Parcel_Id	Property Label	Old Arv	New Arv	Arv_Difference	Property Tax(10%)	Water Tax	Sewerage Tax	Old Tax	New Tax
10067	Dundaheada	bata	N/A		Panchsheel Crossing Vijay Nagar		Self Occupied	1550	1550	0	1550	Pakka	TwelveT o24	2005	1056	Residential		Constructed	2021-11-28	N/A	1550	4287M6	10-003	-	20460	0%	2046	0	0	-	2046
10068	Dundaheada	bata	N/A		Panchsheel Crossing Vijay Nagar		Self Occupied	1890	1890	0	1890	Pakka	TwelveT o24	2005	1057	Residential		Constructed	2021-11-28	N/A	1890	4287M6	10-004	-	24948	0%	2494.8	0	0	-	2494.8





ZONE-3, WARD-Dundaheada(27)

Sr. No	Mohalla_Name	Govt_Plot Id	Owner_Name	Father_Name & Husband_Name	Road Name	Mobile Number	Occupancy Status	Plot Area	Total Area On Ground Floor	Total Rented Residential Builtup Area	Total Self Residential Builtup Area	House Type	Road Width	Construction Year	House Number	House Category	Rate Multiplier	Construction Status	Survey Start Date	Old Property Tax Id	Total Built Up Area	Gis Map Parcel Id	Property Label	Old Arv	New Arv	Arv Difference	Property Tax(10%)	Water Tax	Sewerage Tax	Old Tax	New Tax
10069	Dundaheada	bata	Sudheer Kumar Thakur / Shifali Chaudhary		Panchsheel Crossing Vijay Nagar Ghaziabad		Self Occupied	1890	1890	0	1890	Pakka	TwelveT o24	2005	1154	Residential		Constructed	2021-11-28	N/A	1890	4287M6	11-001	-	24948	0%	2494.8	0	0	-	2494.8
10070	Dundaheada	bata	N/A		Panchsheel Crossing Vijay Nagar		Self Occupied	1550	1550	0	1550	Pakka	TwelveT o24	2005	1155	Residential		Constructed	2021-11-28	N/A	1550	4287M6	11-002	-	20460	0%	2046	0	0	-	2046





ZONE-3, WARD-Dundaheada(27)

Sr. No	Mohalla_Name	Govt_Plot_Id	Owner_Name	Father_Name & Husband_Name	Road Name	Mobile Number	Occupancy Status	Plot Area	Total Area On Ground	Total Rented Residential Builtup Area	Total Self Residential Builtup Area	House Type	Road Width	Construction Year	House Number	House Category	Rate Multiplier	Construction Status	Survey Start Date	Old Property Tax Id	Total Built Up Area	Gis_Map_Parcel_Id	Property Label	Old Arv	New Arv	Arv_Difference	Property Tax(10%)	Water Tax	Sewerage Tax	Old Tax	New Tax
10071	Dundaheada	bata	KK Behel		Panchsheel Crossing Vijay Nagar	9818103032	Rented	1550	1550	1550	0	Pakka	Twelve to 24	2005	1156	Residential		Constructed	2021-11-28	N/A	1550	4287M6	11-003	-	23017.5	0%	2301.75	0	0	-	2301.8
10072	Dundaheada	bata	N/A		Panchsheel Crossing Vijay Nagar		Self Occupied	1890	1890	0	1890	Pakka	Twelve to 24	2005	1157	Residential		Constructed	2021-11-28	N/A	1890	4287M6	11-004	-	24948	0%	2494.8	0	0	-	2494.8
10073	Dundaheada	bata	N/A		Panchsheel Crossing Vijay Nagar		Self Occupied	1890	1890	0	1890	Pakka	Twelve to 24	2005	1254	Residential		Constructed	2021-11-28	N/A	1890	4287M6	12-001	-	24948	0%	2494.8	0	0	-	2494.8





ZONE-3, WARD-Dundaheada(27)

Sr. No	Mohalla_Name	Govt_Plot_Id	Owner_Name	Father_Name & Husband_Name	Road Name	Mobile Number	Occupancy Status	Plot Area	Total Area On Ground Floor	Total Rented Residential Builtup Area	Total Self Residential Builtup Area	House Type	Road Width	Construction Year	House Number	House Category	Rate Multiplier	Construction Status	Survey Start Date	Old Property Tax Id	Total Built Up Area	Gis_Map_Parcel_Id	Property Label	Old Arv	New Arv	Arv_Difference	Property Tax(10%)	Water Tax	Sewerage Tax	Old Tax	New Tax
10074	Dundaheada	bata	Faisal Abbas	farrukhali	Panchsheel Crossing Vijay Nagar	9871229787	Self Occupied	1550	1550	0	1550	Pakka	TwelveT o24	2005	1255	Residential	Constructed	2021-11-28	N/A	1550	4287M6	12-002	-	20460	0%	2046	0	0	-	2046	
10075	Dundaheada	bata	Madnes hwar Jha	Bindeshwar jha	Panchsheel Crossing Vijay Nagar	8939245585	Self Occupied	1550	1550	0	1550	Pakka	TwelveT o24	2005	1256	Residential	Constructed	2021-11-28	N/A	1550	4287M6	12-003	-	20460	0%	2046	0	0	-	2046	
10076	Dundaheada	bata	Sunil Kumar	shesh nara yan Srivastava	Panchsheel Crossing Vijay Nagar Ghaziaba	9810722640	Self Occupied	1890	1890	0	1890	Pakka	TwelveT o24	2005	1257	Residential	Constructed	2021-11-28	N/A	1890	4287M6	12-004	-	24948	0%	2494.8	0	0	-	2494.8	





ZONE-3, WARD-Dundaheada(27)

Sr. No	Mohalla_Name	Govt_Plot_Id	Owner_Name	Father_Name & Husband_Name	Road Name	Mobile Number	Occupancy Status	Plot Area	Total Area On Ground	Total Rented Residential Builtup Area	Total Self Residential Builtup Area	House Type	Road Width	Construction Year	House Number	House Category	Rate Multiplier	Construction Status	Survey Start Date	Old Property Tax Id	Total Builtup Area	Gis_Map_Parcel_Id	Property Label	Old Arv	New Arv	Arv_Difference	Property Tax(10%)	Water Tax	Sewerage Tax	Old Tax	New Tax
10077	Dundaheada	bata	N/A		Panchsheel Crossing Vijay Nagar		Rented	1890	1890	1890	0	Pakka	TwelveT o24	2005	1354	Residential		Constructed	2021-11-28	N/A	1890	4287M6	13-001	-	28066.5	0%	2806.65	0	0	-	2806.7
10078	Dundaheada	bata	Priyanka Singh	Rajesh Kumar Singh	Panchsheel Crossing Vijay Nagar	9871993981	Self Occupied	1550	1550	0	1550	Pakka	TwelveT o24	2005	1355	Residential		Constructed	2021-11-28	N/A	1550	4287M6	13-002	-	20460	0%	2046	0	0	-	2046
10079	Dundaheada	bata	Rajesh Kumar Narvar	makhan Singh	Panchsheel Crossing Vijay Nagar Ghaz	9667688100	Self Occupied	1550	1550	0	1550	Pakka	TwelveT o24	2005	1356	Residential		Constructed	2021-11-28	N/A	1550	4287M6	13-003	-	20460	0%	2046	0	0	-	2046





ZONE-3, WARD-Dundaheada(27)

Sr. No	Mohalla_Name	Govt_Plot Id	Owner_Name	Father_Name & Husband_Name	Road Name	Mobile Number	Occupancy Status	Plot Area	Total Area On Ground	Total Rented Residential Builtup Area	Total Self Residential Builtup Area	House Type	Road Width	Construction Year	House Number	House Category	Rate Multiplier	Construction Status	Survey Start Date	Old Property Tax Id	Total Built Up Area	Gis_Map_Parcel_Id	Property Label	Old Arv	New Arv	Arv_Difference	Property Tax(10%)	Water Tax	Sewerage Tax	Old Tax	New Tax
10080	Dundaheada	bata	Ritu Raj Tyagi	Sumit Tyagi	Panchsheel Crossing Vijay Nagar	9818951978	Self Occupied	1890	1890	0	1890	Pakka	TwelveT o24	2005	1357	Residential		Constructed	2021-11-28	N/A	1890	4287M6	13-004	-	24948	0%	2494.8	0	0	-	2494.8
10081	Dundaheada	bata	See Ma Verma	MC Verma	Panchsheel Crossing Vijay Nagar	9811017908	Self Occupied	1890	1890	0	1890	Pakka	TwelveT o24	2005	1454	Residential		Constructed	2021-11-28	N/A	1890	4287M6	14-001	-	24948	0%	2494.8	0	0	-	2494.8
10082	Dundaheada	bata	A Raghunath	latek Anantharaman	Panchsheel Crossing Vijay Nagar	9999188806	Self Occupied	1550	1550	0	1550	Pakka	TwelveT o24	2005	1455	Residential		Constructed	2021-11-28	N/A	1550	4287M6	14-002	-	20460	0%	2046	0	0	-	2046





ZONE-3, WARD-Dundaheada(27)

Sr. No	Mohalla_Name	Govt_Plot_Id	Owner_Name	Father_Name & Husband_Name	Road Name	Mobile Number	Occupancy Status	Plot Area	Total Area On Ground Floor	Total Rented Residential Builtup Area	Total Self Residential Builtup Area	House Type	Road Width	Construction Year	House Number	House Category	Rate Multiplier	Construction Status	Survey Start Date	Old Property Tax Id	Total Built Up Area	Gis_Map_Parcel_Id	Property Label	Old Arv	New Arv	Arv_Difference	Property Tax(10%)	Water Tax	Sewerage Tax	Old Tax	New Tax
10083	Dundaheada	bata	N/A		Panchsheel Crossing Vijay Nagar		Self Occupied	1550	1550	0	1550	Pakka	TwelveT o24	2005	1456	Residential		Constructed	2021-11-28	N/A	1550	4287M6	14-003	-	20460	0%	2046	0	0	-	2046
10084	Dundaheada	bata	Reena Lal	Rajesh Lal	Panchsheel Crossing Vijay Nagar	9818304743	Self Occupied	1890	1890	0	1890	Pakka	TwelveT o24	2005	1457	Residential		Constructed	2021-11-28	N/A	1890	4287M6	14-004	-	24948	0%	2494.8	0	0	-	2494.8
10085	Dundaheada	bata	N/A		Panchsheel Crossing Vijay Nagar		Rented	1890	1890	1890	0	Pakka	TwelveT o24	2005	1554	Residential		Constructed	2021-11-28	N/A	1890	4287M6	15-001	-	28066.5	0%	2806.65	0	0	-	2806.7





ZONE-3, WARD-Dundaheada(27)

Sr. No	Mohalla_Name	Govt_Plot_Id	Owner_Name	Father_Name & Husband_Name	Road Name	Mobile Number	Occupancy Status	Plot Area	Total Area On Ground Floor	Total Rented Residential Builtup Area	Total Self Residential Builtup Area	House Type	Road Width	Construction Year	House Number	House Category	Rate Multiplier	Construction Status	Survey Start Date	Old Property Tax Id	Total Builtup Area	Gis_Map_Parcels_Id	Property Label	Old Arv	New Arv	Arv_Difference	Property Tax(10%)	Water Tax	Sewerage Tax	Old Tax	New Tax
10086	Dundaheada	bata	Giresh Kumar	mal kha n sing h	Pancshel Crossing Vijay Nagar	9871303585	Self Occupied	1550	1550	0	1550	Pak ka	TwelveT o24	2005	1555	Residential		Constructed	2021-11-28	N/A	1550	4287M6	15-002	-	20460	0%	2046	0	0	-	2046
10087	Dundaheada	bata	Sanjay Verma		Pancshel Crossing Vijay Nagar	7979057646	Self Occupied	1550	1550	0	1550	Pak ka	TwelveT o24	2005	1556	Residential		Constructed	2021-11-28	N/A	1550	4287M6	15-003	-	20460	0%	2046	0	0	-	2046
10088	Dundaheada	bata	Gagan Bhatnagar	mahade v pras ad bhat nag ar	Pancshel Crossing Vijay Nagar Ghaziabad	9654910837	Self Occupied	1890	1890	0	1890	Pak ka	TwelveT o24	2005	1557	Residential		Constructed	2021-11-28	N/A	1890	4287M6	15-004	-	24948	0%	2494.8	0	0	-	2494.8





ZONE-3, WARD-Dundaheada(27)

Sr. No	Mohalla_Name	Govt_Plot_Id	Owner_Name	Father_Name & Husband_Name	Road Name	Mobile Number	Occupancy Status	Plot Area	Total Area On Ground	Total Rented Residential Builtup Area	Total Self Residential Builtup Area	House Type	Road Width	Construction Year	House Number	House Category	Rate Multiplier	Construction Status	Survey Start Date	Old Property Tax Id	Total Built Up Area	Gis_Map_Parcel_Id	Property Label	Old Arv	New Arv	Arv_Difference	Property Tax(10%)	Water Tax	Sewerage Tax	Old Tax	New Tax
10089	Dundaheada	bata	Ram Rosh	Singh	Panchsheel Crossing Vijay Nagar		Self Occupied	1890	1890	0	1890	Pakka	TwelveT o24	2005	1654	Residential		Constructed	2021-11-28	N/A	1890	4287M6	16-001	-	24948	0%	2494.8	0	0	-	2494.8
10090	Dundaheada	bata	N/A		Panchsheel Crossing Vijay Nagar		Self Occupied	1550	1550	0	1550	Pakka	TwelveT o24	2005	1655	Residential		Constructed	2021-11-28	N/A	1550	4287M6	16-002	-	20460	0%	2046	0	0	-	2046
10091	Dundaheada	bata	Rajesh		Panchsheel Crossing Vijay Nagar		Rented	1550	1550	1550	0	Pakka	TwelveT o24	2005	1656	Residential		Constructed	2021-11-28	N/A	1550	4287M6	16-003	-	23017.5	0%	2301.75	0	0	-	2301.8





ZONE-3, WARD-Dundaheada(27)

Sr. No	Mohalla_Name	Govt_Plot_Id	Owner_Name	Father_Name & Husband_Name	Road Name	Mobile Number	Occupancy Status	Plot Area	Total Area On Ground	Total Rented Residential Builtup Area	Total Self Residential Builtup Area	House Type	Road Width	Construction Year	House Number	House Category	Rate Multiplier	Construction Status	Survey Start Date	Old Property Tax Id	Total Built Up Area	Gis_Map_Parcel_Id	Property Label	Old Arv	New Arv	Arv_Difference	Property Tax(10%)	Water Tax	Sewerage Tax	Old Tax	New Tax
10092	Dundaheada	bata	Sab	yasa	Panchsheel Crossing Vijay Nagar	9981543324	Rented	1890	1890	1890	0	Pakka	TwelveT o24	2005	1657	Residential		Constructed	2021-11-28	N/A	1890	4287M6	16-004	-	28066.5	0%	2806.65	0	0	-	2806.7
10093	Dundaheada	bata	Anu	j	Panchsheel Crossing Vijay Nagar		Rented	1890	1890	1890	0	Pakka	TwelveT o24	2005	1754	Residential		Constructed	2021-11-28	N/A	1890	4287M6	17-001	-	28066.5	0%	2806.65	0	0	-	2806.7
10094	Dundaheada	bata	Shel	endra	Panchsheel Crossing Vijay Nagar		Self Occupied	1550	1550	0	1550	Pakka	TwelveT o24	2005	1755	Residential		Constructed	2021-11-28	N/A	1550	4287M6	17-002	-	20460	0%	2046	0	0	-	2046





ZONE-3, WARD-Dundaheada(27)

Sr. No	Mohalla_Name	Govt_Plot_Id	Owner_Name	Father_Name & Husband_Name	Road Name	Mobile Number	Occupancy Status	Plot Area	Total Area On Ground	Total Rented Residential Builtup Area	Total Self Residential Builtup Area	House Type	Road Width	Construction Year	House Number	House Category	Rate Multiplier	Construction Status	Survey Start Date	Old Property Tax Id	Total Built Up Area	Gis_Map_Parcel_Id	Property Label	Old Arv	New Arv	Arv_Difference	Property Tax(10%)	Water Tax	Sewerage Tax	Old Tax	New Tax
10095	Dundaheada	bata	N/A		Panchsheel Crossing Vijay Nagar		Self Occupied	1550	1550	0	1550	Pakka	Twelve to 24	2005	1756	Residential		Constructed	2021-11-28	N/A	1550	4287M6	17-003	-	20460	0%	2046	0	0	-	2046
10096	Dundaheada	bata	N/A		Panchsheel Crossing Vijay Nagar		Self Occupied	1890	1890	0	1890	Pakka	Twelve to 24	2005	1757	Residential		Constructed	2021-11-28	N/A	1890	4287M6	17-004	-	24948	0%	2494.8	0	0	-	2494.8
10097	Dundaheada	bata	N/A		Panchsheel Crossing Vijay Nagar		Self Occupied	1890	1890	0	1890	Pakka	Twelve to 24	2005	1854	Residential		Constructed	2022-05-12	N/A	1890	4287M6	18-001	-	24948	0%	2494.8	0	0	-	2494.8





ZONE-3, WARD-Dundaheada(27)

Sr. No	Mohalla_Name	Govt_Plot_Id	Owner_Name	Father_Name & Husband_Name	Road Name	Mobile Number	Occupancy Status	Plot Area	Total Area On Ground	Total Rented Residential Builtup Area	Total Self Residential Builtup Area	House Type	Road Width	Construction Year	House Number	House Category	Rate Multiplier	Construction Status	Survey Start Date	Old Property Tax Id	Total Built Up Area	Gis_Map_Parcel_Id	Property Label	Old Arv	New Arv	Arv_Difference	Property Tax(10%)	Water Tax	Sewerage Tax	Old Tax	New Tax
10098	Dundaheada	bata	N/A		Panchsheel Crossing Vijay Nagar		Self Occupied	1550	1550	0	1550	Pakka	TwelveT o24	2005	1855	Residential		Constructed	2021-11-28	N/A	1550	4287M6	18-002	-	20460	0%	2046	0	0	-	2046
10099	Dundaheada	bata	N/A		Panchsheel Crossing Vijay Nagar		Self Occupied	1550	1550	0	1550	Pakka	TwelveT o24	2005	1856	Residential		Constructed	2022-05-12	N/A	1550	4287M6	18-003	-	20460	0%	2046	0	0	-	2046
10100	Dundaheada	bata	N/A		Panchsheel Crossing Vijay Nagar		Self Occupied	1890	1890	0	1890	Pakka	TwelveT o24	2005	1857	Residential		Constructed	2021-11-28	N/A	1890	4287M6	18-004	-	24948	0%	2494.8	0	0	-	2494.8





ZONE-3, WARD-Dundaheada(27)

Sr. No	Mohalla_Name	Govt_Plot Id	Owner_Name	Father_Name & Husband_Name	Road Name	Mobile Number	Occupancy Status	Plot Area	Total Area On Ground	Total Rented Residential Builtup Area	Total Self Residential Builtup Area	House Type	Road Width	Construction Year	House Number	House Category	Rate Multiplier	Construction Status	Survey Start Date	Old Property Tax Id	Total Builtup Area	Gis_Map_Parcel_Id	Property Label	Old Arv	New Arv	Arv_Difference	Property Tax(10%)	Water Tax	Sewerage Tax	Old Tax	New Tax
10101	Dundaheada	bata	Bhupendra Singh	ram pal singh	Panchsheel Crossing Vijay Nagar	9650729008	Self Occupied	1890	1890	0	1890	Pakka	TwelveT o24	2005	1954	Residential		Constructed	2021-11-28	N/A	1890	4287M6	19-001	-	24948	0%	2494.8	0	0	-	2494.8
10102	Dundaheada	bata	Mohammad Nadim	mohammad hali m	Panchsheel Crossing Vijay Nagar	9311769264	Self Occupied	1550	1550	0	1550	Pakka	TwelveT o24	2005	1955	Residential		Constructed	2021-11-28	N/A	1550	4287M6	19-002	-	20460	0%	2046	0	0	-	2046
10103	Dundaheada	bata	N/A		Panchsheel Crossing Vijay Nagar		Self Occupied	1550	1550	0	1550	Pakka	TwelveT o24	2005	1956	Residential		Constructed	2021-11-28	N/A	1550	4287M6	19-003	-	20460	0%	2046	0	0	-	2046





ZONE-3, WARD-Dundaheada(27)

Sr. No	Mohalla_Name	Govt_Plot_Id	Owner_Name	Father_Name & Husband_Name	Road Name	Mobile Number	Occupancy Status	Plot Area	Total Area On Ground Floor	Total Rented Residential Builtup Area	Total Self Residential Builtup Area	House Type	Road Width	Construction Year	House Number	House Category	Rate Multiplier	Construction Status	Survey Start Date	Old Property Tax Id	Total Builtup Area	Gis_Map_Parcel_Id	Property Label	Old Arv	New Arv	Arv_Difference	Property Tax(10%)	Water Tax	Sewerage Tax	Old Tax	New Tax
10104	Dundaheada	bata	Sanjeet Kumar Ahlawat / Ruchi Malik	satyapal Ahlawat Sanjeet Kumar Ahlawat	Panchsheel Crossing Vijay Nagar Ghaziabad	9873485784	Self Occupied	1890	1890	0	1890	Pakka	Twelve to 24	2005	1957	Residential		Constructed	2021-11-28	N/A	1890	4287M6	19-004	-	24948	0%	2494.8	0	0	-	2494.8
10105	Dundaheada	Catania	B. Sairaj		Panchsheel Crossing Vijay Nagar	9500007780	Self Occupied	1255	1255	0	1255	Pakka	More than 24 Meters	2005	50	Residential		Constructed	2021-11-28	N/A	1255	4287M7	00-001	-	19728.6	0%	1972.86	0	0	-	1972.9





ZONE-3, WARD-Dundaheada(27)

Sr. No	Mohalla_Name	Govt_Plot_Id	Owner_Name	Father_Name & Husband_Name	Road Name	Mobile Number	Occupancy Status	Plot Area	Total Area On Ground	Total Rented Residential Builtup Area	Total Self Residential Builtup Area	House Type	Road Width	Construction Year	House Number	House Category	Rate Multiplier	Construction Status	Survey Start Date	Old Property Tax Id	Total Built Up Area	Gis_Map_Parcel_Id	Property Label	Old Arv	New Arv	Arv_Difference	Property Tax(10%)	Water Tax	Sewerage Tax	Old Tax	New Tax
10106	Dundaheada	Catania	Anurag Tiwari		Panchsheel Crossing Vijay Nagar	9716131363	Self Occupied	1600	1600	0	1600	Pakka	More Than 4 Meters	2005	51	Residential		Constructed	2021-11-28	N/A	1600	4287M7	00-002	-	25152	0%	2515.2	0	0	-	2515.2
10107	Dundaheada	Catania	Amarnath Singh		Panchsheel Crossing Vijay Nagar		Self Occupied	1600	1600	0	1600	Pakka	More Than 4 Meters	2005	52	Residential		Constructed	2021-11-28	N/A	1600	4287M7	00-003	-	25152	0%	2515.2	0	0	-	2515.2
10108	Dundaheada	Catania	Shwetal		Panchsheel Crossing Vijay Nagar		Self Occupied	1255	1255	0	1255	Pakka	More Than 4 Meters	2005	53	Residential		Constructed	2021-11-28	N/A	1255	4287M7	00-004	-	19728.6	0%	1972.86	0	0	-	1972.9





ZONE-3, WARD-Dundaheada(27)

Sr. No	Mohalla_Name	Govt_Plot Id	Owner_Name	Father_Name & Husband_Name	Road Name	Mobile Number	Occupancy Status	Plot Area	Total Area On Ground	Total Rented Residential Builtup Area	Total Self Residential Builtup Area	House Type	Road Width	Construction Year	House Number	House Category	Rate Multiplier	Construction Status	Survey Start Date	Old Property Tax Id	Total Built Up Area	Gis_Map_Parcel_Id	Property Label	Old Arv	New Arv	Arv_Difference	Property Tax(10%)	Water Tax	Sewerage Tax	Old Tax	New Tax
10109	Dundaheada	Catania	Dhara Goyal		Panchsheel Crossing Vijay Nagar	9654848681	Self Occupied	1255	1255	0	1255	Pakka	More Than 24 Meters	2005	150	Residential		Constructed	2021-11-28	N/A	1255	4287M7	01-001	-	19728.6	0%	1972.86	0	0	-	1972.9
10110	Dundaheada	Catania	Jagdish Ram Pauri		Panchsheel Crossing Vijay Nagar		Self Occupied	1600	1600	0	1600	Pakka	More Than 24 Meters	2005	151	Residential		Constructed	2021-11-28	N/A	1600	4287M7	01-002	-	25152	0%	2515.2	0	0	-	2515.2
10111	Dundaheada	Catania	Amit Kumar Singhal		Panchsheel Crossing Vijay Nagar	9650374442	Self Occupied	1600	1600	0	1600	Pakka	More Than 24 Meters	2005	152	Residential		Constructed	2021-11-28	N/A	1600	4287M7	01-003	-	25152	0%	2515.2	0	0	-	2515.2





ZONE-3, WARD-Dundaheada(27)

Sr. No	Mohalla_Name	Govt_Plot Id	Owner_Name	Father_Name & Husband_Name	Road Name	Mobile Number	Occupancy Status	Plot Area	Total Area On Ground	Total Rented Residential Builtup Area	Total Self Residential Builtup Area	House Type	Road Width	Construction Year	House Number	House Category	Rate Multiplier	Construction Status	Survey Start Date	Old Property Tax Id	Total Built Up Area	Gis_Map_Parcel_Id	Property Label	Old Arv	New Arv	Arv_Difference	Property Tax(10%)	Water Tax	Sewerage Tax	Old Tax	New Tax
10112	Dundaheada	Catania	Sanjeev Bhardwaj		Panchsheel Crossing Vijay Nagar	9811394394	Self Occupied	1255	1255	0	1255	Pakka	More Than 4 Meters	2005	153	Residential		Constructed	2021-11-28	N/A	1255	4287M7	01-004	-	19728.6	0%	1972.86	0	0	-	1972.9
10113	Dundaheada	Catania	Ashwani Jaiswal		Panchsheel Crossing Vijay Nagar	9711062003	Self Occupied	1255	1255	0	1255	Pakka	More Than 4 Meters	2005	250	Residential		Constructed	2021-11-28	N/A	1255	4287M7	02-001	-	19728.6	0%	1972.86	0	0	-	1972.9
10114	Dundaheada	Catania	N/A		Panchsheel Crossing Vijay Nagar		Self Occupied	1600	1600	0	1600	Pakka	More Than 4 Meters	2005	251	Residential		Constructed	2021-11-28	N/A	1600	4287M7	02-002	-	25152	0%	2515.2	0	0	-	2515.2





ZONE-3, WARD-Dundaheada(27)

Sr. No	Mohalla_Name	Govt_Plot Id	Owner_Name	Father_Name & Husband_Name	Road Name	Mobile Number	Occupancy Status	Plot Area	Total Area On Ground Floor	Total Rented Residential Builtup Area	Total Self Residential Builtup Area	House Type	Road Width	Construction Year	House Number	House Category	Rate Multiplier	Construction Status	Survey Start Date	Old Property Tax Id	Total Built Up Area	Gis_Map_Parcel_Id	Property Label	Old Arv	New Arv	Arv_Difference	Property Tax(10%)	Water Tax	Sewerage Tax	Old Tax	New Tax
10115	Dundaheada	Catania	Ashish Gupta		Panchsheel Crossing Vijay Nagar		Self Occupied	1600	1600	0	1600	Pakka	More Than 24 Meters	2005	252	Residential		Constructed	2021-11-28	N/A	1600	4287M7	02-003	-	25152	0%	2515.2	0	0	-	2515.2
10116	Dundaheada	Catania	Pushpa Dwiwedi		Panchsheel Crossing Vijay Nagar	7838644871	Self Occupied	1255	1255	0	1255	Pakka	More Than 24 Meters	2005	253	Residential		Constructed	2021-11-28	N/A	1255	4287M7	02-004	-	19728.6	0%	1972.86	0	0	-	1972.9
10117	Dundaheada	Catania	Rajesh Prasad Chamoli		Panchsheel Crossing Vijay Nagar Ghaz		Self Occupied	1255	1255	0	1255	Pakka	More Than 24 Meters	2005	350	Residential		Constructed	2021-11-28	N/A	1255	4287M7	03-001	-	19728.6	0%	1972.86	0	0	-	1972.9





ZONE-3, WARD-Dundaheada(27)

Sr. No	Mohalla_Name	Govt_Plot Id	Owner_Name	Father_Name & Husband_Name	Road Name	Mobile Number	Occupancy Status	Plot Area	Total Area On Ground Floor	Total Rented Residential Builtup Area	Total Self Residential Builtup Area	House Type	Road Width	Construction Year	House Number	House Category	Rate Multiplier	Construction Status	Survey Start Date	Old Property Tax Id	Total Built Up Area	Gis_Map Parcel Id	Property Label	Old Arv	New Arv	Arv_Difference	Property Tax(10%)	Water Tax	Sewerage Tax	Old Tax	New Tax
10118	Dundaheada	Catania	N/A		Panchsheel Crossing Vijay Nagar		Self Occupied	1600	1600	0	1600	Pakka	More Than 24 Meters	2005	351	Residential		Constructed	2021-11-28	N/A	1600	4287M7	03-002	-	25152	0%	2515.2	0	0	-	2515.2
10119	Dundaheada	Catania	Muklesh Kumar Singh And Alka Yadav	Muklesh Kumar Singh	Panchsheel Crossing Vijay Nagar Ghaziabad	9718105175	Self Occupied	1600	1600	0	1600	Pakka	More Than 24 Meters	2005	352	Residential		Constructed	2021-11-28	N/A	1600	4287M7	03-003	-	25152	0%	2515.2	0	0	-	2515.2





ZONE-3, WARD-Dundaheada(27)

Sr. No	Mohalla_Name	Govt_Plot Id	Owner_Name	Father_Name & Husband_Name	Road Name	Mobile Number	Occupancy Status	Plot Area	Total Area On Ground	Total Rented Residential Builtup Area	Total Self Residential Builtup Area	House Type	Road Width	Construction Year	House Number	House Category	Rate Multiplier	Construction Status	Survey Start Date	Old Property Tax Id	Total Built Up Area	Gis_Map_Parcel_Id	Property Label	Old Arv	New Arv	Arv_Difference	Property Tax(10%)	Water Tax	Sewerage Tax	Old Tax	New Tax
10120	Dundaheada	Catania	Gaurav Sharma		Panchsheel Crossing Vijay Nagar	9711573696	Self Occupied	1255	1255	0	1255	Pakka	More than 4 Meters	2005	353	Residential		Constructed	2021-11-28	N/A	1255	4287M7	03-004	-	19728.6	0%	1972.86	0	0	-	1972.9
10121	Dundaheada	Catania	G. Srinivasan		Panchsheel Crossing Vijay Nagar	9868868320	Self Occupied	1255	1255	0	1255	Pakka	More than 4 Meters	2005	450	Residential		Constructed	2021-11-28	N/A	1255	4287M7	04-001	-	19728.6	0%	1972.86	0	0	-	1972.9
10122	Dundaheada	Catania	Rakesh Kumar		Panchsheel Crossing Vijay Nagar	9717990588	Self Occupied	1600	1600	0	1600	Pakka	More than 4 Meters	2005	451	Residential		Constructed	2021-11-28	N/A	1600	4287M7	04-002	-	25152	0%	2515.2	0	0	-	2515.2

ZONE-3, WARD-Dundaheada(27)

Sr. No	Mohalla_Name	Govt_Plot_Id	Owner_Name	Father_Name & Husband_Name	Road Name	Mobile_Number	Occupancy_Status	Plot_Area	Total_Area_On_Ground_Floor	Total_Rented_Residential_Builtup_Area	Total_Self_Residential_Builtup_Area	House_Type	Road_Width	Construction_Year	House_Number	House_Category	Rate_Multiplier	Construction_Status	Survey_Start_Date	Old_Property_Tax_Id	Total_Builtup_Area	Gis_Map_Parcels_Id	Property_Label	Old_Arv	New_Arv	Arv_Difference	Property_Tax(10%)	Water_Tax	Sewerage_Tax	Old_Tax	New_Tax
10123	Dundaheada	Catania	Giridhar Gopal And Rajni Srivastava	Giridhar Gopal	Panchsheel Crossing Vijay Nagar Ghaziabad	8800204591	Self Occupied	1600	1600	0	1600	Pakka	More Than 4 Meters	2005	452	Residential		Constructed	2021-11-28	N/A	1600	4287M7	04-003	-	25152	0%	2515.2	0	0	-	2515.2
10124	Dundaheada	Catania	Prahlad Singh		Panchsheel Crossing Vijay Nagar	9560044689	Self Occupied	1255	1255	0	1255	Pakka	More Than 4 Meters	2005	453	Residential		Constructed	2021-11-28	N/A	1255	4287M7	04-004	-	19728.6	0%	1972.86	0	0	-	1972.9
10125	Dundaheada	Catania	Khalid Sayeed Pasha		Panchsheel Crossing Vijay Nagar Ghaziabad	8447738669	Self Occupied	1255	1255	0	1255	Pakka	More Than 4 Meters	2005	550	Residential		Constructed	2021-11-28	N/A	1255	4287M7	05-001	-	19728.6	0%	1972.86	0	0	-	1972.9





ZONE-3, WARD-Dundaheada(27)

Sr. No	Mohalla_Name	Govt_Plot Id	Owner_Name	Father_Name & Husband_Name	Road Name	Mobile Number	Occupancy Status	Plot Area	Total Area On Ground	Total Rented Residential Builtup Area	Total Self Residential Builtup Area	House Type	Road Width	Construction Year	House Number	House Category	Rate Multiplier	Construction Status	Survey Start Date	Old Property Tax Id	Total Builtup Area	Gis_Map_Parcel_Id	Property Label	Old Arv	New Arv	Arv_Difference	Property Tax(10%)	Water Tax	Sewerage Tax	Old Tax	New Tax
10126	Dundahera	Catania	Anita Joshi		Panchsheel Crossing Vijay Nagar	9990169671	Self Occupied	1600	1600	0	1600	Pakka	More Than 24 Meters	2005	551	Residential		Constructed	2021-11-28	N/A	1600	4287M7	05-002	-	25152	0%	2515.2	0	0	-	2515.2
10127	Dundahera	Catania	Rohit Bhandari		Panchsheel Crossing Vijay Nagar	9910209988	Self Occupied	1600	1600	0	1600	Pakka	More Than 24 Meters	2005	552	Residential		Constructed	2021-11-28	N/A	1600	4287M7	05-003	-	25152	0%	2515.2	0	0	-	2515.2
10128	Dundahera	Catania	Mayur Gupta		Panchsheel Crossing Vijay Nagar	9899116539	Self Occupied	1255	1255	0	1255	Pakka	More Than 24 Meters	2005	553	Residential		Constructed	2021-11-28	N/A	1255	4287M7	05-004	-	19728.6	0%	1972.86	0	0	-	1972.9





ZONE-3, WARD-Dundaheada(27)

Sr. No	Mohalla_Name	Govt_Plot Id	Owner_Name	Father_Name & Husband_Name	Road Name	Mobile_Number	Occupancy_Status	Plot_Area	Total_Area_On_Ground_Floor	Total_Rented_Residential_Builtup_Area	Total_Self_Residential_Builtup_Area	House_Type	Road_Width	Construction_Year	House_Number	House_Category	Rate_Multiplier	Construction_Status	Survey_Start_Date	Old_Property_Tax_Id	Total_Builtup_Area	Gis_Map_Parcel_Id	Property_Label	Old_Arv	New_Arv	Arv_Difference	Property_Tax(10%)	Water_Tax	Sewerage_Tax	Old_Tax	New_Tax
10129	Dundaheada	Catania	Birendra Kumar Singh		Panchsheel Crossing Vijay Nagar Ghaz		Self Occupied	1255	1255	0	1255	Pakka	More Than 4 Meters	2005	650	Residential		Constructed	2021-11-28	N/A	1255	4287M7	06-001	-	19728.6	0%	1972.86	0	0	-	1972.9
10130	Dundaheada	Catania	S.M Sirajuddin		Panchsheel Crossing Vijay Nagar	9013443064	Self Occupied	1600	1600	0	1600	Pakka	More Than 4 Meters	2005	651	Residential		Constructed	2021-11-28	N/A	1600	4287M7	06-002	-	25152	0%	2515.2	0	0	-	2515.2
10131	Dundaheada	Catania	Himadri Mandal		Panchsheel Crossing Vijay Nagar	8452915340	Self Occupied	1600	1600	0	1600	Pakka	More Than 4 Meters	2005	652	Residential		Constructed	2021-11-28	N/A	1600	4287M7	06-003	-	25152	0%	2515.2	0	0	-	2515.2





ZONE-3, WARD-Dundaheada(27)

Sr. No	Mohalla_Name	Govt_Plot Id	Owner_Name	Father_Name & Husband_Name	Road Name	Mobile Number	Occupancy Status	Plot Area	Total Area On Ground Floor	Total Rented Residential Builtup Area	Total Self Residential Builtup Area	House Type	Road Width	Construction Year	House Number	House Category	Rate Multiplier	Construction Status	Survey Start Date	Old Property Tax Id	Total Builtup Area	Gis_Map_Parcel_Id	Property Label	Old Arv	New Arv	Arv_Difference	Property Tax(10%)	Water Tax	Sewerage Tax	Old Tax	New Tax
10132	Dundahera	Catania	Deepak Bindal		Panchsheel Crossing Vijay Nagar	9953937240	Self Occupied	1255	1255	0	1255	Pakka	More Than 24 Meters	2005	653	Residential		Constructed	2021-11-28	N/A	1255	4287M7	06-004	-	19728.6	0%	1972.86	0	0	-	1972.9
10133	Dundahera	Catania	Vandana Ramani Mitra		Panchsheel Crossing Vijay Nagar Ghaz	9810967442	Self Occupied	1255	1255	0	1255	Pakka	More Than 24 Meters	2005	750	Residential		Constructed	2021-11-28	N/A	1255	4287M7	07-001	-	19728.6	0%	1972.86	0	0	-	1972.9
10134	Dundahera	Catania	Ashok Kumar Sharma		Panchsheel Crossing Vijay Nagar Ghaz	9971130922	Self Occupied	1600	1600	0	1600	Pakka	More Than 24 Meters	2005	751	Residential		Constructed	2021-11-28	N/A	1600	4287M7	07-002	-	25152	0%	2515.2	0	0	-	2515.2





ZONE-3, WARD-Dundaheada(27)

Sr. No	Mohalla_Name	Govt_Plot Id	Owner_Name	Father_Name & Husband_Name	Road Name	Mobile Number	Occupancy Status	Plot Area	Total Area On Ground	Total Rented Residential Builtup Area	Total Self Residential Builtup Area	House Type	Road Width	Construction Year	House Number	House Category	Rate Multiplier	Construction Status	Survey Start Date	Old Property Tax Id	Total Built Up Area	Gis_Map_Parcel_Id	Property Label	Old Arv	New Arv	Arv_Difference	Property Tax(10%)	Water Tax	Sewerage Tax	Old Tax	New Tax
10135	Dundaheada	Catania	Vivek Kumar Agrawal		Panchsheel Crossing Vijay Nagar	9874276400	Self Occupied	1600	1600	0	1600	Pakka	More than 4 Meters	2005	752	Residential		Constructed	2021-11-28	N/A	1600	4287M7	07-003	-	25152	0%	2515.2	0	0	-	2515.2
10136	Dundaheada	Catania	Amit Anand		Panchsheel Crossing Vijay Nagar	9999072237	Self Occupied	1255	1255	0	1255	Pakka	More than 4 Meters	2005	753	Residential		Constructed	2021-11-28	N/A	1255	4287M7	07-004	-	19728.6	0%	1972.86	0	0	-	1972.9
10137	Dundaheada	Catania	Manish Chawla		Panchsheel Crossing Vijay Nagar		Self Occupied	1255	1255	0	1255	Pakka	More than 4 Meters	2005	850	Residential		Constructed	2021-11-28	N/A	1255	4287M7	08-001	-	19728.6	0%	1972.86	0	0	-	1972.9





ZONE-3, WARD-Dundaheada(27)

Sr. No	Mohalla_Name	Govt_Plot Id	Owner_Name	Father_Name & Husband_Name	Road Name	Mobile Number	Occupancy Status	Plot Area	Total Area On Ground Floor	Total Rented Residential Builtup Area	Total Self Residential Builtup Area	House Type	Road Width	Construction Year	House Number	House Category	Rate Multiplier	Construction Status	Survey Start Date	Old Property Tax Id	Total Built Up Area	Gis_Map_Parcel_Id	Property Label	Old Arv	New Arv	Arv_Difference	Property Tax(10%)	Water Tax	Sewerage Tax	Old Tax	New Tax
10138	Dundaheada	Catania	Vipin Tripathi		Panchsheel Crossing Vijay Nagar	9582212007	Self Occupied	1600	1600	0	1600	Pakka	More than 24 Meters	2005	851	Residential		Constructed	2021-11-28	N/A	1600	4287M7	08-002	-	25152	0%	2515.2	0	0	-	2515.2
10139	Dundaheada	Catania	Shailanar Sachdeva		Panchsheel Crossing Vijay Nagar Ghaz	9871987108	Self Occupied	1600	1600	0	1600	Pakka	More than 24 Meters	2005	852	Residential		Constructed	2021-11-28	N/A	1600	4287M7	08-003	-	25152	0%	2515.2	0	0	-	2515.2
10140	Dundaheada	Catania	Manish Aneja		Panchsheel Crossing Vijay Nagar	8800732559	Self Occupied	1255	1255	0	1255	Pakka	More than 24 Meters	2005	853	Residential		Constructed	2021-11-28	N/A	1255	4287M7	08-004	-	19728.6	0%	1972.86	0	0	-	1972.9





ZONE-3, WARD-Dundaheada(27)

Sr. No	Mohalla_Name	Govt_Plot Id	Owner_Name	Father_Name & Husband_Name	Road Name	Mobile Number	Occupancy Status	Plot Area	Total Area On Ground	Total Rented Residential Builtup Area	Total Self Residential Builtup Area	House Type	Road Width	Construction Year	House Number	House Category	Rate Multiplier	Construction Status	Survey Start Date	Old Property Tax Id	Total Built Up Area	Gis_Map_Parcel_Id	Property Label	Old Arv	New Arv	Arv_Difference	Property Tax(10%)	Water Tax	Sewerage Tax	Old Tax	New Tax
10141	Dundaheada	Catania	Pinak Bhattacharjee		Panchsheel Crossing Vijay Nagar	9818380551	Self Occupied	1255	1255	0	1255	Pakka	More Than 24 Meters	2005	950	Residential		Constructed	2021-11-28	N/A	1255	4287M7	09-001	-	19728.6	0%	1972.86	0	0	-	1972.9
10142	Dundaheada	Catania	Priyanka Srivastava		Panchsheel Crossing Vijay Nagar	9899353482	Self Occupied	1600	1600	0	1600	Pakka	More Than 24 Meters	2005	951	Residential		Constructed	2021-11-28	N/A	1600	4287M7	09-002	-	25152	0%	2515.2	0	0	-	2515.2
10143	Dundaheada	Catania	Sushil Raina		Panchsheel Crossing Vijay Nagar		Self Occupied	1600	1600	0	1600	Pakka	More Than 24 Meters	2005	952	Residential		Constructed	2021-11-28	N/A	1600	4287M7	09-003	-	25152	0%	2515.2	0	0	-	2515.2





ZONE-3, WARD-Dundaheada(27)

Sr. No	Mohalla_Name	Govt_Plot Id	Owner_Name	Father_Name & Husband_Name	Road Name	Mobile Number	Occupancy Status	Plot Area	Total Area On Ground	Total Rented Residential Builtup Area	Total Self Residential Builtup Area	House Type	Road Width	Construction Year	House Number	House Category	Rate Multiplier	Construction Status	Survey Start Date	Old Property Tax Id	Total Built Up Area	Gis_Map_Parcel_Id	Property Label	Old Arv	New Arv	Arv_Difference	Property Tax(10%)	Water Tax	Sewerage Tax	Old Tax	New Tax
10144	Dundaheada	Catania	Anupam Singh		Panchsheel Crossing Vijay Nagar		Self Occupied	1255	1255	0	1255	Pakka	More Than 4 Meters	2005	953	Residential		Constructed	2021-11-28	N/A	1255	4287M7	09-004	-	19728.6	0%	1972.86	0	0	-	1972.9
10145	Dundaheada	Catania	Nee Raj Prakash		Panchsheel Crossing Vijay Nagar		Self Occupied	1255	1255	0	1255	Pakka	More Than 4 Meters	2005	1050	Residential		Constructed	2021-11-28	N/A	1255	4287M7	10-001	-	19728.6	0%	1972.86	0	0	-	1972.9
10146	Dundaheada	Catania	Sudhir Khunger		Panchsheel Crossing Vijay Nagar		Self Occupied	1600	1600	0	1600	Pakka	More Than 4 Meters	2005	1051	Residential		Constructed	2021-11-28	N/A	1600	4287M7	10-002	-	25152	0%	2515.2	0	0	-	2515.2





ZONE-3, WARD-Dundaheada(27)

Sr. No	Mohalla_Name	Govt_Plot Id	Owner_Name	Father_Name & Husband_Name	Road Name	Mobile Number	Occupancy Status	Plot Area	Total Area On Ground	Total Rented Residential Builtup Area	Total Self Residential Builtup Area	House Type	Road Width	Construction Year	House Number	House Category	Rate Multiplier	Construction Status	Survey Start Date	Old Property Tax Id	Total Built Up Area	Gis_Map_Parcel_Id	Property Label	Old Arv	New Arv	Arv_Difference	Property Tax(10%)	Water Tax	Sewerage Tax	Old Tax	New Tax
10147	Dundahera	Catania	Prateek Bansal		Panchsheel Crossing Vijay Nagar	9711286989	Self Occupied	1600	1600	0	1600	Pakka	More than 4 Meters	2005	1052	Residential		Constructed	2021-11-28	N/A	1600	4287M7	10-003	-	25152	0%	2515.2	0	0	-	2515.2
10148	Dundahera	Catania	Arindam Dutta		Panchsheel Crossing Vijay Nagar	9868729515	Self Occupied	1255	1255	0	1255	Pakka	More than 4 Meters	2005	1053	Residential		Constructed	2021-11-28	N/A	1255	4287M7	10-004	-	19728.6	0%	1972.86	0	0	-	1972.9
10149	Dundahera	Catania	R. Ganesh		Panchsheel Crossing Vijay Nagar	9811742590	Self Occupied	1255	1255	0	1255	Pakka	More than 4 Meters	2005	1150	Residential		Constructed	2021-11-28	N/A	1255	4287M7	11-001	-	19728.6	0%	1972.86	0	0	-	1972.9





ZONE-3, WARD-Dundaheada(27)

Sr. No	Mohalla_Name	Govt_Plot Id	Owner_Name	Father_Name & Husband_Name	Road Name	Mobile Number	Occupancy Status	Plot Area	Total Area On Ground Floor	Total Rented Residential Builtup Area	Total Self Residential Builtup Area	House Type	Road Width	Construction Year	House Number	House Category	Rate Multiplier	Construction Status	Survey Start Date	Old Property Tax Id	Total Built Up Area	Gis_Map_Parcel_Id	Property Label	Old Arv	New Arv	Arv_Difference	Property Tax(10%)	Water Tax	Sewerage Tax	Old Tax	New Tax
10150	Dundaheada	Catania	Aisha Begum		Panchsheel Crossing Vijay Nagar		Self Occupied	1600	1600	0	1600	Pakka	More Than 4 Meters	2005	1151	Residential		Constructed	2021-11-28	N/A	1600	4287M7	11-002	-	25152	0%	2515.2	0	0	-	2515.2
10151	Dundaheada	Catania	Ashi Uniyal		Panchsheel Crossing Vijay Nagar	9818439339	Self Occupied	1600	1600	0	1600	Pakka	More Than 4 Meters	2005	1152	Residential		Constructed	2021-11-28	N/A	1600	4287M7	11-003	-	25152	0%	2515.2	0	0	-	2515.2
10152	Dundaheada	Catania	Dinesh Sharma		Panchsheel Crossing Vijay Nagar	7024998297	Self Occupied	1255	1255	0	1255	Pakka	More Than 4 Meters	2005	1153	Residential		Constructed	2021-11-28	N/A	1255	4287M7	11-004	-	19728.6	0%	1972.86	0	0	-	1972.9





ZONE-3, WARD-Dundaheada(27)

Sr. No	Mohalla_Name	Govt_Plot Id	Owner_Name	Father_Name & Husband_Name	Road Name	Mobile Number	Occupancy Status	Plot Area	Total Area On Ground Floor	Total Rented Residential Builtup Area	Total Self Residential Builtup Area	House Type	Road Width	Construction Year	House Number	House Category	Rate Multiplier	Construction Status	Survey Start Date	Old Property Tax Id	Total Built Up Area	Gis_Map_Parcel_Id	Property Label	Old Arv	New Arv	Arv_Difference	Property Tax(10%)	Water Tax	Sewerage Tax	Old Tax	New Tax
10153	Dundahera	Catania	Saikatdeb		Panchsheel Crossing Vijay Nagar	9717009098	Self Occupied	1255	1255	0	1255	Pakka	More Than 24 Meters	2005	1250	Residential		Constructed	2021-11-28	N/A	1255	4287M7	12-001	-	19728.6	0%	1972.86	0	0	-	1972.9
10154	Dundahera	Catania	Shailesh Sharma		Panchsheel Crossing Vijay Nagar	9810064726	Self Occupied	1600	1600	0	1600	Pakka	More Than 24 Meters	2005	1251	Residential		Constructed	2021-11-28	N/A	1600	4287M7	12-002	-	25152	0%	2515.2	0	0	-	2515.2
10155	Dundahera	Catania	Anand Kumar Agrawal		Panchsheel Crossing Vijay Nagar Ghaz	9711201612	Self Occupied	1600	1600	0	1600	Pakka	More Than 24 Meters	2002	1252	Residential		Constructed	2021-11-28	N/A	1600	4287M7	12-003	-	25152	0%	2515.2	0	0	-	2515.2





ZONE-3, WARD-Dundaheada(27)

Sr. No	Mohalla_Name	Govt_Plot Id	Owner_Name	Father_Name & Husband_Name	Road Name	Mobile Number	Occupancy Status	Plot Area	Total Area On Ground	Total Rented Residential Builtup Area	Total Self Residential Builtup Area	House Type	Road Width	Construction Year	House Number	House Category	Rate Multiplier	Construction Status	Survey Start Date	Old Property Tax Id	Total Built Up Area	Gis_Map_Parcel_Id	Property Label	Old Arv	New Arv	Arv_Difference	Property Tax(10%)	Water Tax	Sewerage Tax	Old Tax	New Tax
10156	Dundaheada	Catania	Sunil Pant		Panchsheel Crossing Vijay Nagar		Self Occupied	1255	1255	0	1255	Pakka	More than 4 Meters	2005	1253	Residential		Constructed	2021-11-28	N/A	1255	4287M7	12-004	-	19728.6	0%	1972.86	0	0	-	1972.9
10157	Dundaheada	Catania	Nee Raj Kumar		Panchsheel Crossing Vijay Nagar	9811601983	Self Occupied	1255	1255	0	1255	Pakka	More than 4 Meters	2005	1350	Residential		Constructed	2021-11-28	N/A	1255	4287M7	13-001	-	19728.6	0%	1972.86	0	0	-	1972.9
10158	Dundaheada	Catania	Kriti Dutta		Panchsheel Crossing Vijay Nagar	9717221900	Self Occupied	1600	1600	0	1600	Pakka	More than 4 Meters	2005	1351	Residential		Constructed	2021-11-28	N/A	1600	4287M7	13-002	-	25152	0%	2515.2	0	0	-	2515.2





ZONE-3, WARD-Dundaheada(27)

Sr. No	Mohalla_Name	Govt_Plot Id	Owner_Name	Father_Name & Husband_Name	Road Name	Mobile Number	Occupancy Status	Plot Area	Total Area On Ground	Total Rented Residential Builtup Area	Total Self Residential Builtup Area	House Type	Road Width	Construction Year	House Number	House Category	Rate Multiplier	Construction Status	Survey Start Date	Old Property Tax Id	Total Builtup Area	Gis_Map_Parcel_Id	Property Label	Old Arv	New Arv	Arv_Difference	Property Tax(10%)	Water Tax	Sewerage Tax	Old Tax	New Tax
10159	Dundahera	Catania	S.K Amatchi		Panchsheel Crossing Vijay Nagar	9650532591	Self Occupied	1600	1600	0	1600	Pakka	More than 24 Meters	2005	1352	Residential		Constructed	2021-11-28	N/A	1600	4287M7	13-003	-	25152	0%	2515.2	0	0	-	2515.2
10160	Dundahera	Catania	Nitin Handa		Panchsheel Crossing Vijay Nagar	9899023983	Self Occupied	1255	1255	0	1255	Pakka	More than 24 Meters	2005	1353	Residential		Constructed	2021-11-28	N/A	1255	4287M7	13-004	-	19728.6	0%	1972.86	0	0	-	1972.9
10161	Dundahera	Catania	Shrikrant Gunthey		Panchsheel Crossing Vijay Nagar	9650088214	Self Occupied	1255	1255	0	1255	Pakka	More than 24 Meters	2005	1450	Residential		Constructed	2021-11-28	N/A	1255	4287M7	14-001	-	19728.6	0%	1972.86	0	0	-	1972.9





ZONE-3, WARD-Dundaheada(27)

Sr. No	Mohalla_Name	Govt_Plot Id	Owner_Name	Father_Name & Husband_Name	Road Name	Mobile Number	Occupancy Status	Plot Area	Total Area On Ground	Total Rented Residential Builtup Area	Total Self Residential Builtup Area	House Type	Road Width	Construction Year	House Number	House Category	Rate Multiplier	Construction Status	Survey Start Date	Old Property Tax Id	Total Built Up Area	Gis_Map_Parcel_Id	Property Label	Old Arv	New Arv	Arv_Difference	Property Tax(10%)	Water Tax	Sewerage Tax	Old Tax	New Tax
10162	Dundaheada	Catania	Shweta Jha		Panchsheel Crossing Vijay Nagar		Self Occupied	1600	1600	0	1600	Pakka	More Than 24 Meters	2005	1451	Residential		Constructed	2021-11-28	N/A	1600	4287M7	14-002	-	25152	0%	2515.2	0	0	-	2515.2
10163	Dundaheada	Catania	Santosh Kumar Rai		Panchsheel Crossing Vijay Nagar	9810036126	Self Occupied	1600	1600	0	1600	Pakka	More Than 24 Meters	2005	1452	Residential		Constructed	2021-11-28	N/A	1600	4287M7	14-003	-	25152	0%	2515.2	0	0	-	2515.2
10164	Dundaheada	Catania	Amanbir Singh		Panchsheel Crossing Vijay Nagar	9711147145	Self Occupied	1255	1255	0	1255	Pakka	More Than 24 Meters	2005	1453	Residential		Constructed	2021-11-28	N/A	1255	4287M7	14-004	-	19728.6	0%	1972.86	0	0	-	1972.9





ZONE-3, WARD-Dundaheada(27)

Sr. No	Mohalla_Name	Govt_Plot Id	Owner_Name	Father_Name & Husband_Name	Road Name	Mobile Number	Occupancy Status	Plot Area	Total Area On Ground Floor	Total Rented Residential Builtup Area	Total Self Residential Builtup Area	House Type	Road Width	Construction Year	House Number	House Category	Rate Multiplier	Construction Status	Survey Start Date	Old Property Tax Id	Total Built Up Area	Gis_Map_Parcel_Id	Property Label	Old Arv	New Arv	Arv_Difference	Property Tax(10%)	Water Tax	Sewerage Tax	Old Tax	New Tax
10165	Dundahera	Catania	Vinay Kumar Manan		Panchsheel Crossing Vijay Nagar		Self Occupied	1255	1255	0	1255	Pakka	More than 4 Meters	2005	1550	Residential		Constructed	2021-11-28	N/A	1255	4287M7	15-001	-	19728.6	0%	1972.86	0	0	-	1972.9
10166	Dundahera	Catania	Lokesh Goyal		Panchsheel Crossing Vijay Nagar	8130724557	Self Occupied	1600	1600	0	1600	Pakka	More than 4 Meters	2005	1551	Residential		Constructed	2021-11-28	N/A	1600	4287M7	15-002	-	25152	0%	2515.2	0	0	-	2515.2
10167	Dundahera	Catania	Satinder Narula		Panchsheel Crossing Vijay Nagar	9891363366	Self Occupied	1600	1600	0	1600	Pakka	More than 4 Meters	2005	1552	Residential		Constructed	2021-11-28	N/A	1600	4287M7	15-003	-	25152	0%	2515.2	0	0	-	2515.2





ZONE-3, WARD-Dundaheada(27)

Sr. No	Mohalla_Nam e	Govt_Plot Id	Owner_Nam e	Father_Nam e & Husb and_Nam e	RoadNam e	Mobile_Nu mber	Occu pancy_Statu s	Plot_Are a	Total_Are a_On_G round_Floor	Total_Rented_Resid ential_Builtup_Are a	Total_Self_Resid ential_Built up_Are a	Hou se_Typ e	Roa d_Wid th	Constru ction_Y ear	House _Numb er	Hou se_Cat egor y	Rat e_Multipl ier	Con stru ction_Statu s	Surv ey_Star t_D ate	Old _Pr ope rty_Tax _Id	Total_Built_ Up_Are a	Gis_Ma p_Parc el_Id	Prop erty _Lab el	Old_Arv	New_Arv	Arv_Diff erence	Property Tax(10%)	Wat er_T ax	Sew erag e_T ax	Old_T ax	New_T ax
10168	Dund ahera	Cata nia	Gur dee p Sing h		Panc hsh el Cros sing Vijay Naga r	9810053543	Self Occ upie d	1255	1255	0	1255	Pak ka	MoreTh an2 4Meters	2005	1553	Resi dent ial		Con stru cted	202 1-11- 28	N/A	1255	4287M 7	15- 004	-	19728.6	0%	1972.86	0	0	-	1972.9
10169	Dund ahera	Cata nia	Gee ta Raw at		Panc hsh el Cros sing Vijay Naga r	9212062556	Self Occ upie d	1255	1255	0	1255	Pak ka	MoreTh an2 4Meters	2005	1650	Resi dent ial		Con stru cted	202 1-11- 28	N/A	1255	4287M 7	16- 001	-	19728.6	0%	1972.86	0	0	-	1972.9
10170	Dund ahera	Cata nia	Vika s Kam boj And She etal Kam boj	Vika s Kam boj	Panc hsh el Cros sing Vijay Naga r Ghaz iabad	9818108269	Self Occ upie d	1600	1600	0	1600	Pak ka	MoreTh an2 4Meters	2005	1651	Resi dent ial		Con stru cted	202 1-11- 28	N/A	1600	4287M 7	16- 002	-	25152	0%	2515.2	0	0	-	2515.2





ZONE-3, WARD-Dundaheada(27)

Sr. No	Mohalla_Name	Govt_Plot Id	Owner_Name	Father_Name & Husband_Name	Road Name	Mobile Number	Occupancy Status	Plot Area	Total Area On Ground	Total Rented Residential Builtup Area	Total Self Residential Builtup Area	House Type	Road Width	Construction Year	House Number	House Category	Rate Multiplier	Construction Status	Survey Start Date	Old Property Tax Id	Total Built Up Area	Gis_Map_Parcel_Id	Property Label	Old Arv	New Arv	Arv_Difference	Property Tax(10%)	Water Tax	Sewerage Tax	Old Tax	New Tax
10171	Dundahera	Catania	Santosh Kumar		Panchsheel Crossing Vijay Nagar	9263636100	Self Occupied	1600	1600	0	1600	Pakka	More Than 4 Meters	2005	1652	Residential		Constructed	2021-11-28	N/A	1600	4287M7	16-003	-	25152	0%	2515.2	0	0	-	2515.2
10172	Dundahera	Catania	Gaurav Muradia		Panchsheel Crossing Vijay Nagar		Self Occupied	1255	1255	0	1255	Pakka	More Than 4 Meters	2005	1653	Residential		Constructed	2021-11-28	N/A	1255	4287M7	16-004	-	19728.6	0%	1972.86	0	0	-	1972.9
10173	Dundahera	Catania	Sujoy Brata Pathak		Panchsheel Crossing Vijay Nagar	9718309191	Self Occupied	1255	1255	0	1255	Pakka	More Than 4 Meters	2005	1750	Residential		Constructed	2021-11-28	N/A	1255	4287M7	17-001	-	19728.6	0%	1972.86	0	0	-	1972.9





ZONE-3, WARD-Dundaheada(27)

Sr. No	Mohalla_Name	Govt_Plot_Id	Owner_Name	Father_Name & Husband_Name	Road Name	Mobile_Number	Occupancy_Status	Plot_Area	Total_Area_On_Ground_Floor	Total_Rented_Residential_Builtup_Area	Total_Self_Residential_Builtup_Area	House_Type	Road_Width	Construction_Year	House_Number	House_Category	Rate_Multiplier	Construction_Status	Survey_Start_Date	Old_Property_Tax_Id	Total_Builtup_Area	Gis_Map_Parcel_Id	Property_Label	Old_Arv	New_Arv	Arv_Difference	Property_Tax(10%)	Water_Tax	Sewerage_Tax	Old_Tax	New_Tax
10174	Dundaheada	Catania	Praveen Kumar Joshi	Praveen Kumar Joshi	Panchsheel Crossing Vijay Nagar Ghaziabad	9811229634	Self Occupied	1600	1600	0	1600	Pakka	More Than 24 Meters	2005	1751	Residential		Constructed	2021-11-28	N/A	1600	4287M7	17-002	-	25152	0%	2515.2	0	0	-	2515.2
10175	Dundaheada	Catania	Bina Kumar Choudhary		Panchsheel Crossing Vijay Nagar Ghaziabad	9537165169	Self Occupied	1600	1600	0	1600	Pakka	More Than 24 Meters	2005	1752	Residential		Constructed	2021-11-28	N/A	1600	4287M7	17-003	-	25152	0%	2515.2	0	0	-	2515.2





ZONE-3, WARD-Dundaheada(27)

Sr. No	Mohalla_Name	Govt_Plot Id	Owner_Name	Father_Name & Husband_Name	Road Name	Mobile Number	Occupancy Status	Plot Area	Total Area On Ground Floor	Total Rented Residential Builtup Area	Total Self Residential Builtup Area	House Type	Road Width	Construction Year	House Number	House Category	Rate Multiplier	Construction Status	Survey Start Date	Old Property Tax Id	Total Built Up Area	Gis_Map_Parcel_Id	Property Label	Old Arv	New Arv	Arv_Difference	Property Tax(10%)	Water Tax	Sewerage Tax	Old Tax	New Tax
10176	Dundahera	Catania	Anirban		Panchsheel Crossing Vijay Nagar	9891537404	Self Occupied	1255	1255	0	1255	Pakka	More than 24 Meters	2005	1753	Residential		Constructed	2021-11-28	N/A	1255	4287M7	17-004	-	19728.6	0%	1972.86	0	0	-	1972.9
10177	Dundahera	Catania	Vishak Pratih Singh		Panchsheel Crossing Vijay Nagar	8861292427	Self Occupied	1255	1255	0	1255	Pakka	More than 24 Meters	2005	1850	Residential		Constructed	2021-11-28	N/A	1255	4287M7	18-001	-	19728.6	0%	1972.86	0	0	-	1972.9
10178	Dundahera	Catania	Benadine Kamran		Panchsheel Crossing Vijay Nagar	9891086077	Self Occupied	1600	1600	0	1600	Pakka	More than 24 Meters	2005	1851	Residential		Constructed	2021-11-28	N/A	1600	4287M7	18-002	-	25152	0%	2515.2	0	0	-	2515.2





ZONE-3, WARD-Dundaheada(27)

Sr. No	Mohalla_Name	Govt_Plot Id	Owner_Name	Father_Name & Husband_Name	Road Name	Mobile Number	Occupancy Status	Plot Area	Total Area On Ground	Total Rented Residential Builtup Area	Total Self Residential Builtup Area	House Type	Road Width	Construction Year	House Number	House Category	Rate Multiplier	Construction Status	Survey Start Date	Old Property Tax Id	Total Built Up Area	Gis_Map_Parcels_Id	Property Label	Old Arv	New Arv	Arv_Difference	Property Tax(10%)	Water Tax	Sewerage Tax	Old Tax	New Tax
10179	Dundahera	Catania	John S. Choudhary		Panchsheel Crossing Vijay Nagar	9560021286	Self Occupied	1600	1600	0	1600	Pakka	More Than 24 Meters	2005	1852	Residential		Constructed	2021-11-28	N/A	1600	4287M7	18-003	-	25152	0%	2515.2	0	0	-	2515.2
10180	Dundahera	Catania	Amit Anand		Panchsheel Crossing Vijay Nagar		Self Occupied	1255	1255	0	1255	Pakka	More Than 24 Meters	2005	1853	Residential		Constructed	2021-11-28	N/A	1255	4287M7	18-004	-	19728.6	0%	1972.86	0	0	-	1972.9
10181	Dundahera	Catania	Golden Roy		Panchsheel Crossing Vijay Nagar	8800734884	Self Occupied	1255	1255	0	1255	Pakka	More Than 24 Meters	2005	1950	Residential		Constructed	2021-11-28	N/A	1255	4287M7	19-001	-	19728.6	0%	1972.86	0	0	-	1972.9





ZONE-3, WARD-Dundaheada(27)


Sr. No	Mohalla_Name	Govt_Plot Id	Owner_Name	Father_Name & Husband_Name	Road Name	Mobile Number	Occupancy Status	Plot Area	Total Area On Ground Floor	Total Rented Residential Builtup Area	Total Self Residential Builtup Area	House Type	Road Width	Construction Year	House Number	House Category	Rate Multiplier	Construction Status	Survey Start Date	Old Property Tax Id	Total Built Up Area	Gis_Map_Parcel_Id	Property Label	Old Arv	New Arv	Arv_Difference	Property Tax(10%)	Water Tax	Sewerage Tax	Old Tax	New Tax
10182	Dundahera	Catania	A.K Singhal		Panchsheel Crossing Vijay Nagar	9620956756	Self Occupied	1600	1600	0	1600	Pakka	More Than 24 Meters	2005	1951	Residential		Constructed	2021-11-28	N/A	1600	4287M7	19-002	-	25152	0%	2515.2	0	0	-	2515.2
10183	Dundahera	Catania	Ravi Kant Rai		Panchsheel Crossing Vijay Nagar	8800798680	Self Occupied	1600	1600	0	1600	Pakka	More Than 24 Meters	2005	1952	Residential		Constructed	2021-11-28	N/A	1600	4287M7	19-003	-	25152	0%	2515.2	0	0	-	2515.2
10184	Dundahera	Catania	Pardeep Kumar Kherra		Panchsheel Crossing Vijay Nagar Ghaziaba	9810300364	Self Occupied	1255	1255	0	1255	Pakka	More Than 24 Meters	2005	1953	Residential		Constructed	2021-11-28	N/A	1255	4287M7	19-004	-	19728.6	0%	1972.86	0	0	-	1972.9





ZONE-3, WARD-Dundaheada(27)

Sr. No	Mohalla_Name	Govt_Plot Id	Owner_Name	Father_Name & Husband_Name	Road Name	Mobile Number	Occupancy Status	Plot Area	Total Area On Ground	Total Rented Residential Builtup Area	Total Self Residential Builtup Area	House Type	Road Width	Construction Year	House Number	House Category	Rate Multiplier	Construction Status	Survey Start Date	Old Property Tax Id	Total Builtup Area	Gis_Map_Parcel_Id	Property Label	Old Arv	New Arv	Arv_Difference	Property Tax(10%)	Water Tax	Sewerage Tax	Old Tax	New Tax
10185	Dundaheada	Catania	Anil Parasha		Panchsheel Crossing Vijay Nagar	9810036980	Self Occupied	1255	1255	0	1255	Pakka	More than 24 Meters	2005	2050	Residential		Constructed	2021-11-28	N/A	1255	4287M7	20-001	-	19728.6	0%	1972.86	0	0	-	1972.9
10186	Dundaheada	Catania	Rajesh Kumar		Panchsheel Crossing Vijay Nagar	9868189921	Self Occupied	1600	1600	0	1600	Pakka	More than 24 Meters	2005	2051	Residential		Constructed	2021-11-28	N/A	1600	4287M7	20-002	-	25152	0%	2515.2	0	0	-	2515.2
10187	Dundaheada	Catania	Mukesh Khandelwal		Panchsheel Crossing Vijay Nagar		Self Occupied	1600	1600	0	1600	Pakka	More than 24 Meters	2005	2052	Residential		Constructed	2021-11-28	N/A	1600	4287M7	20-003	-	25152	0%	2515.2	0	0	-	2515.2


ZONE-3, WARD-Dundaheada(27)

Sr. No	Mohalla_Name	Govt_Plot Id	Owner_Name	Father_Name & Husband_Name	Road Name	Mobile Number	Occupancy Status	Plot Area	Total Area On Ground	Total Rented Residential Builtup Area	Total Self Residential Builtup Area	House Type	Road Width	Construction Year	House Number	House Category	Rate Multiplier	Construction Status	Survey Start Date	Old Property Tax Id	Total Built Up Area	Gis_Map_Parcel Id	Property Label	Old Arv	New Arv	Arv_Difference	Property Tax(10%)	Water Tax	Sewerage Tax	Old Tax	New Tax
10188	Dundaheada	Catania	Prachur Singh		Panchsheel Crossing Vijay Nagar	9911302789	Self Occupied	1255	1255	0	1255	Pakka	More Than 24 Meters	2005	2053	Residential		Constructed	2021-11-28	N/A	1255	4287M7	20-004	-	19728.6	0%	1972.86	0	0	-	1972.9
10189	Dundaheada	Catania	N/A		Panchsheel Crossing Vijay Nagar		Self Occupied	1255	1255	0	1255	Pakka	More Than 24 Meters	2005	2150	Residential		Constructed	2021-11-28	N/A	1255	4287M7	21-001	-	19728.6	0%	1972.86	0	0	-	1972.9
10190	Dundaheada	Catania	Sourav Kumar Nayak		Panchsheel Crossing Vijay Nagar Ghaz	9971121232	Self Occupied	1600	1600	0	1600	Pakka	More Than 24 Meters	2005	2251	Residential		Constructed	2021-11-28	N/A	1600	4287M7	21-002	-	25152	0%	2515.2	0	0	-	2515.2





ZONE-3, WARD-Dundaheada(27)

Sr. No	Mohalla_Name	Govt_Plot Id	Owner_Name	Father_Name & Husband_Name	Road Name	Mobile Number	Occupancy Status	Plot Area	Total Area On Ground	Total Rented Residential Builtup Area	Total Self Residential Builtup Area	House Type	Road Width	Construction Year	House Number	House Category	Rate Multiplier	Construction Status	Survey Start Date	Old Property Tax Id	Total Built Up Area	Gis_Map_Parcel_Id	Property Label	Old Arv	New Arv	Arv_Difference	Property Tax(10%)	Water Tax	Sewerage Tax	Old Tax	New Tax
10191	Dundaheada	Catania	Puneet Jhari		Panchsheel Crossing Vijay Nagar	9818850741	Self Occupied	1600	1600	0	1600	Pakka	More Than 4 Meters	2005	2152	Residential		Constructed	2021-11-28	N/A	1600	4287M7	21-003	-	25152	0%	2515.2	0	0	-	2515.2
10192	Dundaheada	Catania	Nishant Joshi		Panchsheel Crossing Vijay Nagar	9910288492	Self Occupied	1255	1255	0	1255	Pakka	More Than 4 Meters	2005	2153	Residential		Constructed	2021-11-28	N/A	1255	4287M7	21-004	-	19728.6	0%	1972.86	0	0	-	1972.9
10193	Dundaheada	Catania	Amit Kumar		Panchsheel Crossing Vijay Nagar		Self Occupied	1255	1255	0	1255	Pakka	More Than 4 Meters	2005	2250	Residential		Constructed	2021-11-28	N/A	1255	4287M7	22-001	-	19728.6	0%	1972.86	0	0	-	1972.9





ZONE-3, WARD-Dundaheada(27)

Sr. No	Mohalla_Name	Govt_Plot Id	Owner_Name	Father_Name & Husband_Name	Road Name	Mobile_Number	Occupancy_Status	Plot_Area	Total_Area_On_Ground_Floor	Total_Rented_Residential_Builtup_Area	Total_Self_Residential_Builtup_Area	House_Type	Road_Width	Construction_Year	House_Number	House_Category	Rate_Multiplier	Construction_Status	Survey_Start_Date	Old_Property_Tax_Id	Total_Builtup_Area	Gis_Map_Parcel_Id	Property_Label	Old_Arv	New_Arv	Arv_Difference	Property_Tax(10%)	Water_Tax	Sewerage_Tax	Old_Tax	New_Tax
10194	Dundaheada	Catania	Sourav Kumar Nayak		Panchsheel Crossing Vijay Nagar Ghaz	9971121232	Self Occupied	1600	1600	0	1600	Pakka	More Than 4 Meters	2005	2251	Residential		Constructed	2021-11-28	N/A	1600	4287M7	22-002	-	25152	0%	2515.2	0	0	-	2515.2
10195	Dundaheada	Catania	Ankur Agrawal		Panchsheel Crossing Vijay Nagar	8800869461	Self Occupied	1600	1600	0	1600	Pakka	More Than 4 Meters	2005	2252	Residential		Constructed	2021-11-28	N/A	1600	4287M7	22-003	-	25152	0%	2515.2	0	0	-	2515.2
10196	Dundaheada	Catania	Kamlesh Kumar		Panchsheel Crossing Vijay Nagar	8800835365	Self Occupied	1255	1255	0	1255	Pakka	More Than 4 Meters	2005	2253	Residential		Constructed	2021-11-28	N/A	1255	4287M7	22-004	-	19728.6	0%	1972.86	0	0	-	1972.9





ZONE-3, WARD-Dundaheada(27)

Sr. No	Mohalla_Name	Govt_Plot Id	Owner_Name	Father_Name & Husband_Name	Road Name	Mobile Number	Occupancy Status	Plot Area	Total Area On Ground Floor	Total Rented Residential Builtup Area	Total Self Residential Builtup Area	House Type	Road Width	Construction Year	House Number	House Category	Rate Multiplier	Construction Status	Survey Start Date	Old Property Tax Id	Total Built Up Area	Gis_Map_Parcel_Id	Property Label	Old Arv	New Arv	Arv_Difference	Property Tax(10%)	Water Tax	Sewerage Tax	Old Tax	New Tax
10197	Dundahera	Catania	N/A		Panchsheel Crossing Vijay Nagar		Self Occupied	1255	1255	0	1255	Pakka	More Than 24 Meters	2005	2350	Residential		Constructed	2021-11-28	N/A	1255	4287M7	23-001	-	19728.6	0%	1972.86	0	0	-	1972.9
10198	Dundahera	Catania	N/A		Panchsheel Crossing Vijay Nagar		Self Occupied	1600	1600	0	1600	Pakka	More Than 24 Meters	2005	2351	Residential		Constructed	2021-11-28	N/A	1600	4287M7	23-002	-	25152	0%	2515.2	0	0	-	2515.2
10199	Dundahera	Catania	Saurabh Priyadarshi		Panchsheel Crossing Vijay Nagar Ghaz	8826045537	Self Occupied	1600	1600	0	1600	Pakka	More Than 24 Meters	2005	2352	Residential		Constructed	2021-11-28	N/A	1600	4287M7	23-003	-	25152	0%	2515.2	0	0	-	2515.2





ZONE-3, WARD-Dundaheada(27)

Sr. No	Mohalla_Name	Govt_Plot Id	Owner_Name	Father_Name & Husband_Name	Road Name	Mobile Number	Occupancy Status	Plot Area	Total Area On Ground	Total Rented Residential Builtup Area	Total Self Residential Builtup Area	House Type	Road Width	Construction Year	House Number	House Category	Rate Multiplier	Construction Status	Survey Start Date	Old Property Tax Id	Total Builtup Area	Gis_Map_Parcel_Id	Property Label	Old Arv	New Arv	Arv_Difference	Property Tax(10%)	Water Tax	Sewerage Tax	Old Tax	New Tax
10200	Dundaheada	Catania	Shashikant		Panchsheel Crossing Vijay Nagar	8130892406	Self Occupied	1255	1255	0	1255	Pakka	More than 24 Meters	2005	2353	Residential		Constructed	2021-11-28	N/A	1255	4287M7	23-004	-	19728.6	0%	1972.86	0	0	-	1972.9
10201	Dundaheada	Crema	Anueag		Panchsheel Crossing Vijay Nagar		Self Occupied	1600	1600	0	1600	Pakka	More than 24 Meters	2005	46	Residential		Constructed	2021-11-28	N/A	1600	4287M8	00-001	-	25152	0%	2515.2	0	0	-	2515.2
10202	Dundaheada	Crema	Hars Aggarwal		Panchsheel Crossing Vijay Nagar	9711555998	Self Occupied	1255	1255	0	1255	Pakka	More than 24 Meters	2005	47	Residential		Constructed	2021-11-28	N/A	1255	4287M8	00-002	-	19728.6	0%	1972.86	0	0	-	1972.9





ZONE-3, WARD-Dundaheada(27)

Sr. No	Mohalla_Name	Govt_Plot Id	Owner_Name	Father_Name & Husband_Name	Road Name	Mobile Number	Occupancy Status	Plot Area	Total Area On Ground	Total Rented Residential Builtup Area	Total Self Residential Builtup Area	House Type	Road Width	Construction Year	House Number	House Category	Rate Multiplier	Construction Status	Survey Start Date	Old Property Tax Id	Total Builtup Area	Gis_Map_Parcel_Id	Property Label	Old Arv	New Arv	Arv_Difference	Property Tax(10%)	Water Tax	Sewerage Tax	Old Tax	New Tax
10203	Dundaheada	Crema	Shailandra	Kaushik	Panchsheel Crossing Vijay Nagar	8860363231	Self Occupied	1255	1255	0	1255	Pakka	More than 24 Meters	2005	48	Residential		Constructed	2021-11-28	N/A	1255	4287M8	00-003	-	19728.6	0%	1972.86	0	0	-	1972.9
10204	Dundaheada	Crema	Raman	Kumar	Panchsheel Crossing Vijay Nagar	9350812859	Self Occupied	1600	1600	0	1600	Pakka	More than 24 Meters	2005	49	Residential		Constructed	2021-11-28	N/A	1600	4287M8	00-004	-	25152	0%	2515.2	0	0	-	2515.2
10205	Dundaheada	Crema	Mohit	Kumar Gupta	Panchsheel Crossing Vijay Nagar	9540461212	Self Occupied	1600	1600	0	1600	Pakka	More than 24 Meters	2005	146	Residential		Constructed	2021-11-28	N/A	1600	4287M8	01-001	-	25152	0%	2515.2	0	0	-	2515.2





ZONE-3, WARD-Dundaheada(27)

Sr. No	Mohalla_Name	Govt_Plot Id	Owner_Name	Father_Name & Husband_Name	Road Name	Mobile Number	Occupancy Status	Plot Area	Total Area On Ground	Total Rented Residential Builtup Area	Total Self Residential Builtup Area	House Type	Road Width	Construction Year	House Number	House Category	Rate Multiplier	Construction Status	Survey Start Date	Old Property Tax Id	Total Builtup Area	Gis_Map_Parcel_Id	Property Label	Old Arv	New Arv	Arv_Difference	Property Tax(10%)	Water Tax	Sewerage Tax	Old Tax	New Tax
10206	Dundaheada	Crema	Deepa Sharma		Panchsheel Crossing Vijay Nagar		Self Occupied	1255	1255	0	1255	Pakka	More than 4 Meters	2005	147	Residential		Constructed	2021-11-28	N/A	1255	4287M8	01-002	-	19728.6	0%	1972.86	0	0	-	1972.9
10207	Dundaheada	Crema	Ashish Dubey		Panchsheel Crossing Vijay Nagar	9999112116	Self Occupied	1255	1255	0	1255	Pakka	More than 4 Meters	2005	148	Residential		Constructed	2021-11-28	N/A	1255	4287M8	01-003	-	19728.6	0%	1972.86	0	0	-	1972.9
10208	Dundaheada	Crema	Anuraj Tyagi		Panchsheel Crossing Vijay Nagar		Self Occupied	1600	1600	0	1600	Pakka	More than 4 Meters	2005	149	Residential		Constructed	2021-11-28	N/A	1600	4287M8	01-004	-	25152	0%	2515.2	0	0	-	2515.2





ZONE-3, WARD-Dundaheada(27)

Sr. No	Mohalla_Name	Govt_Plot Id	Owner_Name	Father_Name & Husband_Name	Road Name	Mobile Number	Occupancy Status	Plot Area	Total Area On Ground	Total Rented Residential Builtup Area	Total Self Residential Builtup Area	House Type	Road Width	Construction Year	House Number	House Category	Rate Multiplier	Construction Status	Survey Start Date	Old Property Tax Id	Total Built Up Area	Gis_Map_Parcel_Id	Property Label	Old Arv	New Arv	Arv_Difference	Property Tax(10%)	Water Tax	Sewerage Tax	Old Tax	New Tax
10209	Dundaheada	Crema	Man Singh		Panchsheel Crossing Vijay Nagar	9818259866	Self Occupied	1600	1600	0	1600	Pakka	More than 24 Meters	2005	246	Residential		Constructed	2021-11-28	N/A	1600	4287M8	02-001	-	25152	0%	2515.2	0	0	-	2515.2
10210	Dundaheada	Crema	N/A		Panchsheel Crossing Vijay Nagar		Self Occupied	1255	1255	0	1255	Pakka	More than 24 Meters	2005	247	Residential		Constructed	2021-11-28	N/A	1255	4287M8	02-002	-	19728.6	0%	1972.86	0	0	-	1972.9
10211	Dundaheada	Crema	Navin Goel		Panchsheel Crossing Vijay Nagar	9717486175	Self Occupied	1255	1255	0	1255	Pakka	More than 24 Meters	2005	248	Residential		Constructed	2021-11-28	N/A	1255	4287M8	02-003	-	19728.6	0%	1972.86	0	0	-	1972.9





ZONE-3, WARD-Dundaheada(27)

Sr. No	Mohalla_Name	Govt_Plot Id	Owner_Name	Father_Name & Husband_Name	Road Name	Mobile Number	Occupancy Status	Plot Area	Total Area On Ground Floor	Total Rented Residential Builtup Area	Total Self Residential Builtup Area	House Type	Road Width	Construction Year	House Number	House Category	Rate Multiplier	Construction Status	Survey Start Date	Old Property Tax Id	Total Built Up Area	Gis_Map_Parcels_Id	Property Label	Old Arv	New Arv	Arv_Difference	Property Tax(10%)	Water Tax	Sewerage Tax	Old Tax	New Tax
10212	Dundaheada	Crema	Sachin Sharma		Panchsheel Crossing Vijay Nagar	9560002294	Self Occupied	1600	1600	0	1600	Pakka	More Than 24 Meters	2005	249	Residential		Constructed	2021-11-28	N/A	1600	4287M8	02-004	-	25152	0%	2515.2	0	0	-	2515.2
10213	Dundaheada	Crema	Raman Khanna		Panchsheel Crossing Vijay Nagar		Self Occupied	1600	1600	0	1600	Pakka	More Than 24 Meters	2005	346	Residential		Constructed	2021-11-28	N/A	1600	4287M8	03-001	-	25152	0%	2515.2	0	0	-	2515.2
10214	Dundaheada	Crema	Pushpa Saxena / Sirtharth Saxena		Panchsheel Crossing Vijay Nagar Ghaziabad	9873276375	Self Occupied	1255	1255	0	1255	Pakka	More Than 24 Meters	2005	347	Residential		Constructed	2021-11-28	N/A	1255	4287M8	03-002	-	19728.6	0%	1972.86	0	0	-	1972.9





ZONE-3, WARD-Dundaheada(27)

Sr. No	Mohalla_Name	Govt_Plot Id	Owner_Name	Father_Name & Husband_Name	Road Name	Mobile Number	Occupancy Status	Plot Area	Total Area On Ground Floor	Total Rented Residential Builtup Area	Total Self Residential Builtup Area	House Type	Road Width	Construction Year	House Number	House Category	Rate Multiplier	Construction Status	Survey Start Date	Old Property Tax Id	Total Built Up Area	Gis_Map_Parcel_Id	Property Label	Old Arv	New Arv	Arv_Difference	Property Tax(10%)	Water Tax	Sewerage Tax	Old Tax	New Tax
10215	Dundaheada	Crema	Vasihil Awashthi	Mahli sara n	Panchshel Crossing Vijay Nagar	7701845704	Self Occupied	1255	1255	0	1255	Pakka	More than 24 Meters	2005	348	Residential		Constructed	2021-11-28	N/A	1255	4287M8	03-003	-	19728.6	0%	1972.86	0	0	-	1972.9
10216	Dundaheada	Crema	Goberu Penaka Phani		Panchshel Crossing Vijay Nagar	9972308815	Self Occupied	1600	1600	0	1600	Pakka	More than 24 Meters	2005	349	Residential		Constructed	2021-11-28	N/A	1600	4287M8	03-004	-	25152	0%	2515.2	0	0	-	2515.2
10217	Dundaheada	Crema	Vaikunthi Devi		Panchshel Crossing Vijay Nagar	9935166396	Self Occupied	1600	1600	0	1600	Pakka	More than 24 Meters	2005	446	Residential		Constructed	2021-11-28	N/A	1600	4287M8	04-001	-	25152	0%	2515.2	0	0	-	2515.2





ZONE-3, WARD-Dundaheada(27)

Sr. No	Mohalla_Name	Govt_Plot Id	Owner_Name	Father_Name & Husband_Name	Road Name	Mobile Number	Occupancy Status	Plot Area	Total Area On Ground	Total Rented Residential Builtup Area	Total Self Residential Builtup Area	House Type	Road Width	Construction Year	House Number	House Category	Rate Multiplier	Construction Status	Survey Start Date	Old Property Tax Id	Total Built Up Area	Gis_Map_Parcel Id	Property Label	Old Arv	New Arv	Arv_Difference	Property Tax(10%)	Water Tax	Sewerage Tax	Old Tax	New Tax
10218	Dundaheada	Crema	N/A		Panchsheel Crossing Vijay Nagar		Self Occupied	1255	1255	0	1255	Pakka	More than 4 Meters	2005	447	Residential		Constructed	2021-11-28	N/A	1255	4287M8	04-002	-	19728.6	0%	1972.86	0	0	-	1972.9
10219	Dundaheada	Crema	S. Adhimalam		Panchsheel Crossing Vijay Nagar	9599244282	Self Occupied	1255	1255	0	1255	Pakka	More than 4 Meters	2005	448	Residential		Constructed	2021-11-28	N/A	1255	4287M8	04-003	-	19728.6	0%	1972.86	0	0	-	1972.9
10220	Dundaheada	Crema	Arun Ganuly		Panchsheel Crossing Vijay Nagar	9810273760	Self Occupied	1600	1600	0	1600	Pakka	More than 4 Meters	2005	449	Residential		Constructed	2021-11-28	N/A	1600	4287M8	04-004	-	25152	0%	2515.2	0	0	-	2515.2





ZONE-3, WARD-Dundaheada(27)

Sr. No	Mohalla_Name	Govt_Plot Id	Owner_Name	Father_Name & Husband_Name	Road Name	Mobile Number	Occupancy Status	Plot Area	Total Area On Ground	Total Rented Residential Builtup Area	Total Self Residential Builtup Area	House Type	Road Width	Construction Year	House Number	House Category	Rate Multiplier	Construction Status	Survey Start Date	Old Property Tax Id	Total Builtup Area	Gis_Map_Parcel_Id	Property Label	Old Arv	New Arv	Arv_Difference	Property Tax(10%)	Water Tax	Sewerage Tax	Old Tax	New Tax
10221	Dundaheada	Crema	Nitin Mittal		Panchsheel Crossing Vijay Nagar	9359499934	Self Occupied	1600	1600	0	1600	Pakka	More than 4 Meters	2005	546	Residential		Constructed	2021-11-28	N/A	1600	4287M8	05-001	-	25152	0%	2515.2	0	0	-	2515.2
10222	Dundaheada	Crema	N/A		Panchsheel Crossing Vijay Nagar		Self Occupied	1255	1255	0	1255	Pakka	More than 4 Meters	2005	547	Residential		Constructed	2021-11-28	N/A	1255	4287M8	05-002	-	19728.6	0%	1972.86	0	0	-	1972.9
10223	Dundaheada	Crema	Swarndeept Singh		Panchsheel Crossing Vijay Nagar	9424140849	Self Occupied	1255	1255	0	1255	Pakka	More than 4 Meters	2005	548	Residential		Constructed	2021-11-28	N/A	1255	4287M8	05-003	-	19728.6	0%	1972.86	0	0	-	1972.9





ZONE-3, WARD-Dundaheada(27)

Sr. No	Mohalla_Name	Govt_Plot Id	Owner_Name	Father_Name & Husband_Name	Road Name	Mobile Number	Occupancy Status	Plot Area	Total Area On Ground	Total Rented Residential Builtup Area	Total Self Residential Builtup Area	House Type	Road Width	Construction Year	House Number	House Category	Rate Multiplier	Construction Status	Survey Start Date	Old Property Tax Id	Total Built Up Area	Gis_Map_Parcel_Id	Property Label	Old Arv	New Arv	Arv_Difference	Property Tax(10%)	Water Tax	Sewerage Tax	Old Tax	New Tax
10224	Dundaheada	Crema	N/A		Panchsheel Crossing Vijay Nagar		Self Occupied	1600	1600	0	1600	Pakka	More than 4 Meters	2005	549	Residential		Constructed	2021-11-28	N/A	1600	4287M8	05-004	-	25152	0%	2515.2	0	0	-	2515.2
10225	Dundaheada	Crema	N/A		Panchsheel Crossing Vijay Nagar		Self Occupied	1600	1600	0	1600	Pakka	More than 4 Meters	2005	646	Residential		Constructed	2021-11-28	N/A	1600	4287M8	06-001	-	25152	0%	2515.2	0	0	-	2515.2
10226	Dundaheada	Crema	Sushil Kumar		Panchsheel Crossing Vijay Nagar	9871659933	Self Occupied	1255	1255	0	1255	Pakka	More than 4 Meters	2005	647	Residential		Constructed	2021-11-28	N/A	1255	4287M8	06-002	-	19728.6	0%	1972.86	0	0	-	1972.9





ZONE-3, WARD-Dundaheada(27)

Sr. No	Mohalla_Name	Govt_Plot Id	Owner_Name	Father_Name & Husband_Name	Road Name	Mobile Number	Occupancy Status	Plot Area	Total Area On Ground	Total Rented Residential Builtup Area	Total Self Residential Builtup Area	House Type	Road Width	Construction Year	House Number	House Category	Rate Multiplier	Construction Status	Survey Start Date	Old Property Tax Id	Total Builtup Area	Gis_Map_Parcel_Id	Property Label	Old Arv	New Arv	Arv_Difference	Property Tax(10%)	Water Tax	Sewerage Tax	Old Tax	New Tax
10227	Dundaheada	Crema	Abhilasha Shrivastava		Panchsheel Crossing Vijay Nagar	9818464070	Self Occupied	1255	1255	0	1255	Pakka	More than 4 Meters	2005	648	Residential		Constructed	2021-11-28	N/A	1255	4287M8	06-003	-	19728.6	0%	1972.86	0	0	-	1972.9
10228	Dundaheada	Crema	Chetan Chahnan		Panchsheel Crossing Vijay Nagar	9873068782	Self Occupied	1600	1600	0	1600	Pakka	More than 4 Meters	2005	649	Residential		Constructed	2021-11-28	N/A	1600	4287M8	06-004	-	25152	0%	2515.2	0	0	-	2515.2
10229	Dundaheada	Crema	Prabeer Ch. Mohaniy		Panchsheel Crossing Vijay Nagar		Self Occupied	1600	1600	0	1600	Pakka	More than 4 Meters	2005	746	Residential		Constructed	2021-11-28	N/A	1600	4287M8	07-001	-	25152	0%	2515.2	0	0	-	2515.2





ZONE-3, WARD-Dundaheada(27)

Sr. No	Mohalla_Name	Govt_Plot Id	Owner_Name	Father_Name & Husband_Name	Road Name	Mobile Number	Occupancy Status	Plot Area	Total Area On Ground	Total Rented Residential Builtup Area	Total Self Residential Builtup Area	House Type	Road Width	Construction Year	House Number	House Category	Rate Multiplier	Construction Status	Survey Start Date	Old Property Tax Id	Total Builtup Area	Gis_Map_Parcel_Id	Property Label	Old Arv	New Arv	Arv_Difference	Property Tax(10%)	Water Tax	Sewerage Tax	Old Tax	New Tax
10230	Dundaheada	Crema	Manirana		Panchsheel Crossing Vijay Nagar	9899000322	Self Occupied	1255	1255	0	1255	Pakka	More than 4 Meters	2005	747	Residential		Constructed	2021-11-28	N/A	1255	4287M8	07-002	-	19728.6	0%	1972.86	0	0	-	1972.9
10231	Dundaheada	Crema	Ramendra Sunaja		Panchsheel Crossing Vijay Nagar	9999500278	Self Occupied	1255	1255	0	1255	Pakka	More than 4 Meters	2005	748	Residential		Constructed	2021-11-28	N/A	1255	4287M8	07-003	-	19728.6	0%	1972.86	0	0	-	1972.9
10232	Dundaheada	Crema	Gari Wakhle		Panchsheel Crossing Vijay Nagar	9911698301	Self Occupied	1600	1600	0	1600	Pakka	More than 4 Meters	2005	749	Residential		Constructed	2021-11-28	N/A	1600	4287M8	07-004	-	25152	0%	2515.2	0	0	-	2515.2





ZONE-3, WARD-Dundaheada(27)

Sr. No	Mohalla_Name	Govt_Plot Id	Owner_Name	Father_Name & Husband_Name	Road Name	Mobile Number	Occupancy Status	Plot Area	Total Area On Ground Floor	Total Rented Residential Builtup Area	Total Self Residential Builtup Area	House Type	Road Width	Construction Year	House Number	House Category	Rate Multiplier	Construction Status	Survey Start Date	Old Property Tax Id	Total Built Up Area	Gis_Map_Parcel_Id	Property Label	Old Arv	New Arv	Arv_Difference	Property Tax(10%)	Water Tax	Sewerage Tax	Old Tax	New Tax
10233	Dundaheada	Crema	Hemant Singh		Panchsheel Crossing Vijay Nagar	9871104094	Self Occupied	1600	1600	0	1600	Pakka	More than 24 Meters	2005	846	Residential		Constructed	2021-11-28	N/A	1600	4287M8	08-001	-	25152	0%	2515.2	0	0	-	2515.2
10234	Dundaheada	Crema	Prabhat Kumar Asthana		Panchsheel Crossing Vijay Nagar Ghaziaba	9650122991	Self Occupied	1255	1255	0	1255	Pakka	More than 24 Meters	2005	847	Residential		Constructed	2021-11-28	N/A	1255	4287M8	08-002	-	19728.6	0%	1972.86	0	0	-	1972.9





ZONE-3, WARD-Dundaheada(27)

Sr. No	Mohalla_Name	Govt_Plot_Id	Owner_Name	Father_Name & Husband_Name	Road Name	Mobile Number	Occupancy Status	Plot Area	Total Area On Ground Floor	Total Rented Residential Builtup Area	Total Self Residential Builtup Area	House Type	Road Width	Construction Year	House Number	House Category	Rate Multiplier	Construction Status	Survey Start Date	Old Property Tax Id	Total Builtup Area	Gis_Map_Parcels_Id	Property Label	Old Arv	New Arv	Arv_Difference	Property Tax(10%)	Water Tax	Sewerage Tax	Old Tax	New Tax
10235	Dundaheada	Crema	Manoj Vohra	Manoj Vohra	Panchsheel Crossing Vijay Nagar Ghaziabad	9407202928	Self Occupied	1255	1255	0	1255	Pakka	More Than 24 Meters	2005	848	Residential		Constructed	2021-11-28	N/A	1255	4287M8	08-003	-	19728.6	0%	1972.86	0	0	-	1972.9
10236	Dundaheada	Crema	Ritesh Saxena	Madhulika Saxena	Panchsheel Crossing Vijay Nagar Ghaziabad	8800530699	Self Occupied	1600	1600	0	1600	Pakka	More Than 24 Meters	2005	849	Residential		Constructed	2021-11-28	N/A	1600	4287M8	08-004	-	25152	0%	2515.2	0	0	-	2515.2





ZONE-3, WARD-Dundaheada(27)

Sr. No	Mohalla_Name	Govt_Plot Id	Owner_Name	Father_Name & Husband_Name	Road Name	Mobile Number	Occupancy Status	Plot Area	Total Area On Ground Floor	Total Rented Residential Builtup Area	Total Self Residential Builtup Area	House Type	Road Width	Construction Year	House Number	House Category	Rate Multiplier	Construction Status	Survey Start Date	Old Property Tax Id	Total Builtup Area	Gis_Map_Parcels_Id	Property Label	Old Arv	New Arv	Arv_Difference	Property Tax(10%)	Water Tax	Sewerage Tax	Old Tax	New Tax
10237	Dundaheada	Crema	Dolly Thakur / Ranjeet Thakur	Ranjeet Thakur	Panchsheel Crossing Vijay Nagar Ghaziabad	9818277680	Self Occupied	1600	1600	0	1600	Pakka	More Than 24 Meters	2005	946	Residential		Constructed	2021-11-28	N/A	1600	4287M8	09-001	-	25152	0%	2515.2	0	0	-	2515.2
10238	Dundaheada	Crema	N/A		Panchsheel Crossing Vijay Nagar		Self Occupied	1255	1255	0	1255	Pakka	More Than 24 Meters	2005	947	Residential		Constructed	2021-11-28	N/A	1255	4287M8	09-002	-	19728.6	0%	1972.86	0	0	-	1972.9
10239	Dundaheada	Crema	Akash Agarwal		Panchsheel Crossing Vijay Nagar	8130724557	Self Occupied	1255	1255	0	1255	Pakka	More Than 24 Meters	2005	948	Residential		Constructed	2021-11-28	N/A	1255	4287M8	09-003	-	19728.6	0%	1972.86	0	0	-	1972.9





ZONE-3, WARD-Dundaheada(27)

Sr. No	Mohalla_Name	Govt_Plot Id	Owner_Name	Father_Name & Husband_Name	Road Name	Mobile Number	Occupancy Status	Plot Area	Total Area On Ground Floor	Total Rented Residential Builtup Area	Total Self Residential Builtup Area	House Type	Road Width	Construction Year	House Number	House Category	Rate Multiplier	Construction Status	Survey Start Date	Old Property Tax Id	Total Builtup Area	Gis_Map_Parcels_Id	Property Label	Old Arv	New Arv	Arv_Difference	Property Tax(10%)	Water Tax	Sewerage Tax	Old Tax	New Tax
10240	Dundaheada	Crema	Anuradha Punj		Panchsheel Crossing Vijay Nagar	9910972400	Self Occupied	1600	1600	0	1600	Pakka	More Than 24 Meters	2005	949	Residential		Constructed	2021-11-28	N/A	1600	4287M8	09-004	-	25152	0%	2515.2	0	0	-	2515.2
10241	Dundaheada	Crema	Saurabh Kumar		Panchsheel Crossing Vijay Nagar	9953032857	Self Occupied	1600	1600	0	1600	Pakka	More Than 24 Meters	2005	1046	Residential		Constructed	2021-11-28	N/A	1600	4287M8	10-001	-	25152	0%	2515.2	0	0	-	2515.2
10242	Dundaheada	Crema	Ashish Kumar Srivastava		Panchsheel Crossing Vijay Nagar Ghaziaba		Self Occupied	1255	1255	0	1255	Pakka	More Than 24 Meters	2005	1047	Residential		Constructed	2021-11-28	N/A	1255	4287M8	10-002	-	19728.6	0%	1972.86	0	0	-	1972.9





ZONE-3, WARD-Dundaheada(27)

Sr. No	Mohalla_Name	Govt_Plot Id	Owner_Name	Father_Name & Husband_Name	Road Name	Mobile Number	Occupancy Status	Plot Area	Total Area On Ground	Total Rented Residential Builtup Area	Total Self Residential Builtup Area	House Type	Road Width	Construction Year	House Number	House Category	Rate Multiplier	Construction Status	Survey Start Date	Old Property Tax Id	Total Built Up Area	Gis_Map_Parcel_Id	Property Label	Old Arv	New Arv	Arv_Difference	Property Tax(10%)	Water Tax	Sewerage Tax	Old Tax	New Tax
10243	Dundaheada	Crema	Aparna Phalnikar		Panchsheel Crossing Vijay Nagar		Self Occupied	1255	1255	0	1255	Pakka	More than 24 Meters	2005	1048	Residential		Constructed	2021-11-28	N/A	1255	4287M8	10-003	-	19728.6	0%	1972.86	0	0	-	1972.9
10244	Dundaheada	Crema	N/A		Panchsheel Crossing Vijay Nagar		Self Occupied	1600	1600	0	1600	Pakka	More than 24 Meters	2005	1049	Residential		Constructed	2021-11-28	N/A	1600	4287M8	10-004	-	25152	0%	2515.2	0	0	-	2515.2
10245	Dundaheada	Crema	Raj Kumar Raju		Panchsheel Crossing Vijay Nagar		Self Occupied	1600	1600	0	1600	Pakka	More than 24 Meters	2005	1146	Residential		Constructed	2021-11-28	N/A	1600	4287M8	11-001	-	25152	0%	2515.2	0	0	-	2515.2





ZONE-3, WARD-Dundaheada(27)

Sr. No	Mohalla_Name	Govt_Plot Id	Owner_Name	Father_Name & Husband_Name	Road Name	Mobile Number	Occupancy Status	Plot Area	Total Area On Ground Floor	Total Rented Residential Builtup Area	Total Self Residential Builtup Area	House Type	Road Width	Construction Year	House Number	House Category	Rate Multiplier	Construction Status	Survey Start Date	Old Property Tax Id	Total Builtup Area	Gis_Map_Parcel_Id	Property Label	Old Arv	New Arv	Arv_Difference	Property Tax(10%)	Water Tax	Sewerage Tax	Old Tax	New Tax
10246	Dundaheada	Crema	Sudip Verma		Panchsheel Crossing Vijay Nagar	9717007507	Self Occupied	1255	1255	0	1255	Pakka	More Than 24 Meters	2005	1147	Residential		Constructed	2021-11-28	N/A	1255	4287M8	11-002	-	19728.6	0%	1972.86	0	0	-	1972.9
10247	Dundaheada	Crema	Mahesh Chandra Gupta		Panchsheel Crossing Vijay Nagar Ghaziaba	9818498392	Self Occupied	1255	1255	0	1255	Pakka	More Than 24 Meters	2005	1148	Residential		Constructed	2021-11-28	N/A	1255	4287M8	11-003	-	19728.6	0%	1972.86	0	0	-	1972.9
10248	Dundaheada	Crema	N/A		Panchsheel Crossing Vijay Nagar		Self Occupied	1600	1600	0	1600	Pakka	More Than 24 Meters	2005	1149	Residential		Constructed	2021-11-28	N/A	1600	4287M8	11-004	-	25152	0%	2515.2	0	0	-	2515.2





ZONE-3, WARD-Dundaheada(27)

Sr. No	Mohalla_Name	Govt_Plot Id	Owner_Name	Father_Name & Husband_Name	Road Name	Mobile Number	Occupancy Status	Plot Area	Total Area On Ground Floor	Total Rented Residential Builtup Area	Total Self Residential Builtup Area	House Type	Road Width	Construction Year	House Number	House Category	Rate Multiplier	Construction Status	Survey Start Date	Old Property Tax Id	Total Built Up Area	Gis_Map_Parcel_Id	Property Label	Old Arv	New Arv	Arv_Difference	Property Tax(10%)	Water Tax	Sewerage Tax	Old Tax	New Tax
10249	Dundaheada	Crema	N/A		Panchsheel Crossing Vijay Nagar		Self Occupied	1600	1600	0	1600	Pakka	More than 24 Meters	2005	1246	Residential		Constructed	2021-11-28	N/A	1600	4287M8	12-001	-	25152	0%	2515.2	0	0	-	2515.2
10250	Dundaheada	Crema	Anoop Kumar Mittal		Panchsheel Crossing Vijay Nagar Ghaz	9818040065	Self Occupied	1255	1255	0	1255	Pakka	More than 24 Meters	2005	1247	Residential		Constructed	2021-11-28	N/A	1255	4287M8	12-002	-	19728.6	0%	1972.86	0	0	-	1972.9
10251	Dundaheada	Crema	Kunal Krishna Sinha		Panchsheel Crossing Vijay Nagar	7783848553	Self Occupied	1255	1255	0	1255	Pakka	More than 24 Meters	2005	1248	Residential		Constructed	2021-11-28	N/A	1255	4287M8	12-003	-	19728.6	0%	1972.86	0	0	-	1972.9





ZONE-3, WARD-Dundaheada(27)


Sr. No	Mohalla_Name	Govt_Plot Id	Owner_Name	Father_Name & Husband_Name	Road Name	Mobile Number	Occupancy Status	Plot Area	Total Area On Ground Floor	Total Rented Residential Builtup Area	Total Self Residential Builtup Area	House Type	Road Width	Construction Year	House Number	House Category	Rate Multiplier	Construction Status	Survey Start Date	Old Property Tax Id	Total Built Up Area	Gis_Map_Parcel_Id	Property Label	Old Arv	New Arv	Arv_Difference	Property Tax(10%)	Water Tax	Sewerage Tax	Old Tax	New Tax
10252	Dundaheada	Crema	Tapankumar Singh		Panchsheel Crossing Vijay Nagar	9891747676	Self Occupied	1600	1600	0	1600	Pakka	More than 24 Meters	2005	1249	Residential		Constructed	2021-11-28	N/A	1600	4287M8	12-004	-	25152	0%	2515.2	0	0	-	2515.2
10253	Dundaheada	Crema	Siddhartha Shankar Ojha		Panchsheel Crossing Vijay Nagar Ghaz	9654017892	Self Occupied	1600	1600	0	1600	Pakka	More than 24 Meters	2005	1346	Residential		Constructed	2021-11-28	N/A	1600	4287M8	13-001	-	25152	0%	2515.2	0	0	-	2515.2
10254	Dundaheada	Crema	Viresh Kumar		Panchsheel Crossing Vijay Nagar		Self Occupied	1255	1255	0	1255	Pakka	More than 24 Meters	2005	1347	Residential		Constructed	2021-11-28	N/A	1255	4287M8	13-002	-	19728.6	0%	1972.86	0	0	-	1972.9





ZONE-3, WARD-Dundaheada(27)

Sr. No	Mohalla_Name	Govt_Plot Id	Owner_Name	Father_Name & Husband_Name	Road Name	Mobile Number	Occupancy Status	Plot Area	Total Area On Ground	Total Rented Residential Builtup Area	Total Self Residential Builtup Area	House Type	Road Width	Construction Year	House Number	House Category	Rate Multiplier	Construction Status	Survey Start Date	Old Property Tax Id	Total Builtup Area	Gis_Map_Parcel_Id	Property Label	Old Arv	New Arv	Arv_Difference	Property Tax(10%)	Water Tax	Sewerage Tax	Old Tax	New Tax
10255	Dundaheada	Crema	Nee Raj Goyal		Panchsheel Crossing Vijay Nagar		Self Occupied	1255	1255	0	1255	Pakka	More Than 24 Meters	2005	1348	Residential		Constructed	2021-11-28	N/A	1255	4287M8	13-003	-	19728.6	0%	1972.86	0	0	-	1972.9
10256	Dundaheada	Crema	Rajesh Kumar Sinha		Panchsheel Crossing Vijay Nagar	9871195125	Self Occupied	1600	1600	0	1600	Pakka	More Than 24 Meters	2005	1349	Residential		Constructed	2021-11-28	N/A	1600	4287M8	13-004	-	25152	0%	2515.2	0	0	-	2515.2
10257	Dundaheada	Crema	Lomas Gupta		Panchsheel Crossing Vijay Nagar	9711376716	Self Occupied	1600	1600	0	1600	Pakka	More Than 24 Meters	2005	1446	Residential		Constructed	2021-11-28	N/A	1600	4287M8	14-001	-	25152	0%	2515.2	0	0	-	2515.2


ZONE-3, WARD-Dundaheada(27)

Sr. No	Mohalla_Name	Govt_Plot Id	Owner_Name	Father_Name & Husband_Name	Road Name	Mobile Number	Occupancy Status	Plot Area	Total Area On Ground	Total Rented Residential Builtup Area	Total Self Residential Builtup Area	House Type	Road Width	Construction Year	House Number	House Category	Rate Multiplier	Construction Status	Survey Start Date	Old Property Tax Id	Total Built Up Area	Gis_Map_Parcel_Id	Property Label	Old Arv	New Arv	Arv_Difference	Property Tax(10%)	Water Tax	Sewerage Tax	Old Tax	New Tax
10258	Dundaheada	Crema	Nitin Sharma		Panchsheel Crossing Vijay Nagar	9999748733	Self Occupied	1255	1255	0	1255	Pakka	More than 4 Meters	2005	1447	Residential		Constructed	2021-11-28	N/A	1255	4287M8	14-002	-	19728.6	0%	1972.86	0	0	-	1972.9
10259	Dundaheada	Crema	Rekha Verma		Panchsheel Crossing Vijay Nagar	9910718880	Self Occupied	1255	1255	0	1255	Pakka	More than 4 Meters	2005	1448	Residential		Constructed	2021-11-28	N/A	1255	4287M8	14-003	-	19728.6	0%	1972.86	0	0	-	1972.9
10260	Dundaheada	Crema	Vineta Anand		Panchsheel Crossing Vijay Nagar	9599318272	Self Occupied	1600	1600	0	1600	Pakka	More than 4 Meters	2005	1449	Residential		Constructed	2021-11-28	N/A	1600	4287M8	14-004	-	25152	0%	2515.2	0	0	-	2515.2





ZONE-3, WARD-Dundaheada(27)

Sr. No	Mohalla_Name	Govt_Plot Id	Owner_Name	Father_Name & Husband_Name	Road Name	Mobile Number	Occupancy Status	Plot Area	Total Area On Ground Floor	Total Rented Residential Builtup Area	Total Self Residential Builtup Area	House Type	Road Width	Construction Year	House Number	House Category	Rate Multiplier	Construction Status	Survey Start Date	Old Property Tax Id	Total Built Up Area	Gis_Map_Parcel_Id	Property Label	Old Arv	New Arv	Arv_Difference	Property Tax(10%)	Water Tax	Sewerage Tax	Old Tax	New Tax
10261	Dundaheada	Crema	Prihay Mittal		Panchsheel Crossing Vijay Nagar		Self Occupied	1600	1600	0	1600	Pakka	More Than 24 Meters	2005	1546	Residential		Constructed	2021-11-28	N/A	1600	4287M8	15-001	-	25152	0%	2515.2	0	0	-	2515.2
10262	Dundaheada	Crema	Shalini Misra/Saket Misra	Saket Misra	Panchsheel Crossing Vijay Nagar Ghaziaba	9910029590	Self Occupied	1255	1255	0	1255	Pakka	More Than 24 Meters	2005	1547	Residential		Constructed	2021-11-28	N/A	1255	4287M8	15-002	-	19728.6	0%	1972.86	0	0	-	1972.9
10263	Dundaheada	Crema	Shalin Meherishi		Panchsheel Crossing Vijay Nagar	9871251778	Self Occupied	1255	1255	0	1255	Pakka	More Than 24 Meters	2005	1548	Residential		Constructed	2021-11-28	N/A	1255	4287M8	15-003	-	19728.6	0%	1972.86	0	0	-	1972.9





ZONE-3, WARD-Dundaheada(27)

Sr. No	Mohalla_Name	Govt_Plot Id	Owner_Name	Father_Name & Husband_Name	Road Name	Mobile Number	Occupancy Status	Plot Area	Total Area On Ground	Total Rented Residential Builtup Area	Total Self Residential Builtup Area	House Type	Road Width	Construction Year	House Number	House Category	Rate Multiplier	Construction Status	Survey Start Date	Old Property Tax Id	Total Builtup Area	Gis Map Parcel Id	Property Label	Old Arv	New Arv	Arv Difference	Property Tax(10%)	Water Tax	Sewerage Tax	Old Tax	New Tax
10264	Dundaheada	Crema	Sandeep Singh Rawat		Panchsheel Crossing Vijay Nagar Ghaz	9811284064	Self Occupied	1600	1600	0	1600	Pakka	More Than 4 Meters	2005	1549	Residential		Constructed	2021-11-28	N/A	1600	4287M8	15-004	-	25152	0%	2515.2	0	0	-	2515.2
10265	Dundaheada	Crema	Amit Kumar Gupta		Panchsheel Crossing Vijay Nagar		Self Occupied	1600	1600	0	1600	Pakka	More Than 4 Meters	2005	1646	Residential		Constructed	2021-11-28	N/A	1600	4287M8	16-001	-	25152	0%	2515.2	0	0	-	2515.2
10266	Dundaheada	Crema	Sanjay Kumar Jaiswal		Panchsheel Crossing Vijay Nagar Ghaz	9868494451	Self Occupied	1255	1255	0	1255	Pakka	More Than 4 Meters	2005	1647	Residential		Constructed	2021-11-28	VN32199	1255	4287M8	16-002	16602	19728.6	19%	1972.86	0	0	1660	1972.9





ZONE-3, WARD-Dundaheada(27)

Sr. No	Mohalla_Nam e	Gov t_Pl ot Id	Owner _Name	Fath er_ Name & Hus band_ Name	Road Name	Mobile_ Nu mber	Occ upa ncy_ Sta tus	Plot_ Are a	Total_ Area_ On_ G round_ Floor	Total_ Rented_ Resid ential_ Builtup_ Area	Total_ Self_ Resid ential_ Built up_ Area	Hou se_ Typ e	Roa d_ Wid th	Constru ction_ Year	House _Numb er	Hou se_ Cat egor y	Rat e_ Multipl ier	Con stru ction_ Stat us	Surv ey_ Start_ Date	Old_ Pr ope rty_ Tax_ Id	Total_ Built_ Up_ Area	Gis_ Ma p_ Parc el_ Id	Prop erty_ Lab el	Old_ Ar v	New_ Arv	Arv_ Diff erence	Property Tax(10%)	Wat er_ Tax	Sew erag e_ Tax	Old_ Tax	New_ Tax
10267	Dunda her a	Cre ma	Mri gen Fote dar		Panc hshe el Cros sing Vijay Naga r		Self Occ upie d	1255	1255	0	1255	Pak ka	Mor eTh an2 4Meters	2005	1648	Resi den tial		Con stru cted	202 1-11- 28	VN3 224 3	1255	4287M 8	16- 003	16602	19728.6	19%	1972.86	0	0	1660	1972.9
10268	Dunda her a	Cre ma	S. Sidd hart h		Panc hshe el Cros sing Vijay Naga r	9811609972	Self Occ upie d	1600	1600	0	1600	Pak ka	Mor eTh an2 4Meters	2005	1649	Resi den tial		Con stru cted	202 1-11- 28	N/A	1600	4287M 8	16- 004	-	25152	0%	2515.2	0	0	-	2515.2
10269	Dunda her a	Cre ma	Kish or Kum ar Arora		Panc hshe el Cros sing Vijay Naga r Ghaz	8800899184	Self Occ upie d	1600	1600	0	1600	Pak ka	Mor eTh an2 4Meters	2005	1746	Resi den tial		Con stru cted	202 1-11- 28	N/A	1600	4287M 8	17- 001	-	25152	0%	2515.2	0	0	-	2515.2





ZONE-3, WARD-Dundaheada(27)

Sr. No	Mohalla_Name	Govt_Plot Id	Owner_Name	Father_Name & Husband_Name	Road Name	Mobile Number	Occupancy Status	Plot Area	Total Area On Ground	Total Rented Residential Builtup Area	Total Self Residential Builtup Area	House Type	Road Width	Construction Year	House Number	House Category	Rate Multiplier	Construction Status	Survey Start Date	Old Property Tax Id	Total Built Up Area	Gis_Map_Parcel Id	Property Label	Old Arv	New Arv	Arv_Difference	Property Tax(10%)	Water Tax	Sewerage Tax	Old Tax	New Tax
10270	Dundaheada	Crema	N/A		Panchsheel Crossing Vijay Nagar		Self Occupied	1255	1255	0	1255	Pakka	More than 4 Meters	2005	1747	Residential		Constructed	2021-11-28	N/A	1255	4287M8	17-002	-	19728.6	0%	1972.86	0	0	-	1972.9
10271	Dundaheada	Crema	Sumit Kumar		Panchsheel Crossing Vijay Nagar	9637441234	Self Occupied	1255	1255	0	1255	Pakka	More than 4 Meters	2005	1748	Residential		Constructed	2021-11-28	N/A	1255	4287M8	17-003	-	19728.6	0%	1972.86	0	0	-	1972.9
10272	Dundaheada	Crema	Mayank Srivastava		Panchsheel Crossing Vijay Nagar	9717007507	Self Occupied	1600	1600	0	1600	Pakka	More than 4 Meters	2005	1749	Residential		Constructed	2021-11-28	N/A	1600	4287M8	17-004	-	25152	0%	2515.2	0	0	-	2515.2





ZONE-3, WARD-Dundaheada(27)

Sr. No	Mohalla_Name	Govt_Plot Id	Owner_Name	Father_Name & Husband_Name	Road Name	Mobile Number	Occupancy Status	Plot Area	Total Area On Ground	Total Rented Residential Builtup Area	Total Self Residential Builtup Area	House Type	Road Width	Construction Year	House Number	House Category	Rate Multiplier	Construction Status	Survey Start Date	Old Property Tax Id	Total Built Up Area	Gis_Map_Parcel_Id	Property Label	Old Arv	New Arv	Arv_Difference	Property Tax(10%)	Water Tax	Sewerage Tax	Old Tax	New Tax
10273	Dundaheada	Crema	N/A		Panchsheel Crossing Vijay Nagar		Self Occupied	1600	1600	0	1600	Pakka	More than 4 Meters	2005	1846	Residential		Constructed	2021-11-28	N/A	1600	4287M8	18-001	-	25152	0%	2515.2	0	0	-	2515.2
10274	Dundaheada	Crema	Richa Mangin		Panchsheel Crossing Vijay Nagar	9810499039	Self Occupied	1255	1255	0	1255	Pakka	More than 4 Meters	2005	1847	Residential		Constructed	2021-11-28	N/A	1255	4287M8	18-002	-	19728.6	0%	1972.86	0	0	-	1972.9
10275	Dundaheada	Crema	Manoj Sharma		Panchsheel Crossing Vijay Nagar	9818644422	Self Occupied	1255	1255	0	1255	Pakka	More than 4 Meters	2005	1848	Residential		Constructed	2021-11-28	N/A	1255	4287M8	18-003	-	19728.6	0%	1972.86	0	0	-	1972.9





ZONE-3, WARD-Dundaheada(27)

Sr. No	Mohalla_Name	Govt_Plot Id	Owner_Name	Father_Name & Husband_Name	Road Name	Mobile Number	Occupancy Status	Plot Area	Total Area On Ground Floor	Total Rented Residential Builtup Area	Total Self Residential Builtup Area	House Type	Road Width	Construction Year	House Number	House Category	Rate Multiplier	Construction Status	Survey Start Date	Old Property Tax Id	Total Builtup Area	Gis Map Parcel Id	Property Label	Old Arv	New Arv	Arv_Difference	Property Tax(10%)	Water Tax	Sewerage Tax	Old Tax	New Tax
10276	Dundaheada	Crema	Amit Kumar Gupta	Amit Kumar Gupta	Panchsheel Crossing Vijay Nagar Ghaziabad	9810089758	Self Occupied	1600	1600	0	1600	Pakka	More than 24 Meters	2005	1849	Residential		Constructed	2021-11-28	N/A	1600	4287M8	18-004	-	25152	0%	2515.2	0	0	-	2515.2
10277	Dundaheada	Crema	Santosh Kumar Pandey		Panchsheel Crossing Vijay Nagar Ghaziabad		Self Occupied	1600	1600	0	1600	Pakka	More than 24 Meters	2005	1946	Residential		Constructed	2021-11-28	N/A	1600	4287M8	19-001	-	25152	0%	2515.2	0	0	-	2515.2





ZONE-3, WARD-Dundaheada(27)

Sr. No	Mohalla_Name	Govt_Plot Id	Owner_Name	Father_Name & Husband_Name	Road Name	Mobile Number	Occupancy Status	Plot Area	Total Area On Ground	Total Rented Residential Builtup Area	Total Self Residential Builtup Area	House Type	Road Width	Construction Year	House Number	House Category	Rate Multiplier	Construction Status	Survey Start Date	Old Property Tax Id	Total Built Up Area	Gis_Map_Parcel_Id	Property Label	Old Arv	New Arv	Arv_Difference	Property Tax(10%)	Water Tax	Sewerage Tax	Old Tax	New Tax
10278	Dundaheada	Crema	N/A		Panchsheel Crossing Vijay Nagar		Self Occupied	1255	1255	0	1255	Pakka	More than 4 Meters	2005	1947	Residential		Constructed	2021-11-28	N/A	1255	4287M8	19-002	-	19728.6	0%	1972.86	0	0	-	1972.9
10279	Dundaheada	Crema	N/A		Panchsheel Crossing Vijay Nagar		Self Occupied	1255	1255	0	1255	Pakka	More than 4 Meters	2005	1948	Residential		Constructed	2021-11-28	N/A	1255	4287M8	19-003	-	19728.6	0%	1972.86	0	0	-	1972.9
10280	Dundaheada	Crema	Shakeel Ahmed	Abdul Rasheed	Panchsheel Crossing Vijay Nagar	9920784169	Self Occupied	1600	1600	0	1600	Pakka	More than 4 Meters	2005	1949	Residential		Constructed	2021-11-28	N/A	1600	4287M8	19-004	-	25152	0%	2515.2	0	0	-	2515.2





ZONE-3, WARD-Dundaheada(27)

Sr. No	Mohalla_Nam e	Gov t_Pl ot Id	Owner _Name	Fath er_ Name & Hus band_ Name	Road Name	Mobile_ Nu mber	Occ upa ncy_ Sta tus	Plot_ Are a	Total_ Area_ On_ G round_ Floor	Total_ Rented_ Resid ential_ Builtup_ Area	Total_ Self_ Resid ential_ Built up_ Area	Hou se_ Typ e	Roa d_ Wid th	Constru ction_ Year	House _Numb er	Hou se_ Cat egor y	Rat e_ Multipl ier	Con stru ctio n_ Stat us	Surv ey_ Start_ Date	Old _Pr ope rty_ Tax_ Id	Total_ Built_ Up_ Area	Gis_ Ma p_ Parc el_ Id	Prop erty _Lab el	Old_ Ar v	New_ Arv	Arv_ Diff erence	Property Tax(10%)	Wat er_ Tax	Sew erag e_ Tax	Old_ Tax	New_ Tax
10281	Dunda her a	Cre ma	Atul Gupta		Panc hshe el Cros sing Vijay Naga r	9311448744	Self Occ upie d	1600	1600	0	1600	Pak ka	More Than 24 Meters	2005	2046	Resi den tial		Con stru cted	2021-11-28	N/A	1600	4287M8	20-001	-	25152	0%	2515.2	0	0	-	2515.2
10282	Dunda her a	Cre ma	Prasant Sha ker	Sury a prak ash Mis hra	Panc hshe el Cros sing Vijay Naga r Ghaz	9810778127	Self Occ upie d	1255	1255	0	1255	Pak ka	More Than 24 Meters	2005	2047	Resi den tial		Con stru cted	2021-11-28	N/A	1255	4287M8	20-002	-	19728.6	0%	1972.86	0	0	-	1972.9
10283	Dunda her a	Cre ma	Manoj Tyagi	Late . Satya Pal	Panc hshe el Cros sing Vijay Naga r	9811220023	Self Occ upie d	1255	1255	0	1255	Pak ka	More Than 24 Meters	2005	2048	Resi den tial		Con stru cted	2021-11-28	N/A	1255	4287M8	20-003	-	19728.6	0%	1972.86	0	0	-	1972.9





ZONE-3, WARD-Dundaheada(27)

Sr. No	Mohalla_Name	Govt_Plot Id	Owner_Name	Father_Name & Husband_Name	Road Name	Mobile_Number	Occupancy Status	Plot_Area	Total_Area_On_Ground_Floor	Total_Rented_Residential_Builtup_Area	Total_Self_Residential_Builtup_Area	House_Type	Road_Width	Construction_Year	House_Number	House_Category	Rate_Multiplier	Construction_Status	Survey_Start_Date	Old_Property_Tax_Id	Total_Builtup_Area	Gis_Map_Parcels_Id	Property_Label	Old_Arv	New_Arv	Arv_Difference	Property_Tax(10%)	Water_Tax	Sewerage_Tax	Old_Tax	New_Tax
10284	Dundaheada	Crema	Nitin Dewedi		Panchsheel Crossing Vijay Nagar	9810573702	Self Occupied	1600	1600	0	1600	Pakka	More than 24 Meters	2005	2049	Residential		Constructed	2021-11-28	N/A	1600	4287M8	20-004	-	25152	0%	2515.2	0	0	-	2515.2
10285	Dundaheada	Crema	Ayushi Infrastructure Pvt. Ltd		Panchsheel Crossing Vijay Nagar Ghaziabad	9917777743	Self Occupied	1600	1600	0	1600	Pakka	More than 24 Meters	2005	2146	Residential		Constructed	2021-11-28	N/A	1600	4287M8	21-001	-	25152	0%	2515.2	0	0	-	2515.2
10286	Dundaheada	Crema	Hari Krishan Khullar		Panchsheel Crossing Vijay Nagar		Self Occupied	1255	1255	0	1255	Pakka	More than 24 Meters	2005	2147	Residential		Constructed	2021-11-28	N/A	1255	4287M8	21-002	-	19728.6	0%	1972.86	0	0	-	1972.9





ZONE-3, WARD-Dundaheada(27)

Sr. No	Mohalla_Name	Govt_Plot Id	Owner_Name	Father_Name & Husband_Name	Road Name	Mobile Number	Occupancy Status	Plot Area	Total Area On Ground Floor	Total Rented Residential Builtup Area	Total Self Residential Builtup Area	House Type	Road Width	Construction Year	House Number	House Category	Rate Multiplier	Construction Status	Survey Start Date	Old Property Tax Id	Total Built Up Area	Gis_Map_Parcels_Id	Property Label	Old Arv	New Arv	Arv_Difference	Property Tax(10%)	Water Tax	Sewerage Tax	Old Tax	New Tax
10287	Dundaheada	Crema	Shadan Rizvi		Panchsheel Crossing Vijay Nagar		Self Occupied	1255	1255	0	1255	Pakka	More Than 24 Meters	2005	2148	Residential		Constructed	2021-11-28	N/A	1255	4287M8	21-003	-	19728.6	0%	1972.86	0	0	-	1972.9
10288	Dundaheada	Crema	Neha Sharma		Panchsheel Crossing Vijay Nagar		Self Occupied	1600	1600	0	1600	Pakka	More Than 24 Meters	2005	2149	Residential		Constructed	2021-11-28	N/A	1600	4287M8	21-004	-	25152	0%	2515.2	0	0	-	2515.2
10289	Dundaheada	Crema	Raj Kumar Singh And Sharada Singh	Raj Kumar Singh	Panchsheel Crossing Vijay Nagar Ghaziabad	9971583305	Self Occupied	1600	1600	0	1600	Pakka	More Than 24 Meters	2005	2246	Residential		Constructed	2021-11-28	N/A	1600	4287M8	22-001	-	25152	0%	2515.2	0	0	-	2515.2





ZONE-3, WARD-Dundaheada(27)

Sr. No	Mohalla_Name	Govt_Plot Id	Owner_Name	Father_Name & Husband_Name	Road Name	Mobile Number	Occupancy Status	Plot Area	Total Area On Ground Floor	Total Rented Residential Builtup Area	Total Self Residential Builtup Area	House Type	Road Width	Construction Year	House Number	House Category	Rate Multiplier	Construction Status	Survey Start Date	Old Property Tax Id	Total Builtup Area	Gis Map Parcel Id	Property Label	Old Arv	New Arv	Arv Difference	Property Tax(10%)	Water Tax	Sewerage Tax	Old Tax	New Tax
10290	Dundaheada	Crema	Hari Krishan Khullar		Panchsheel Crossing Vijay Nagar		Self Occupied	1255	1255	0	1255	Pakka	More Than 24 Meters	2005	2247	Residential		Constructed	2021-11-28	N/A	1255	4287M8	22-002	-	19728.6	0%	1972.86	0	0	-	1972.9
10291	Dundaheada	Crema	Rahul Kumar Shrivastava And Ritambhara Raj	Rahul Kumar	Panchsheel Crossing Vijay Nagar Ghaziabad	9990905299	Self Occupied	1255	1255	0	1255	Pakka	More Than 24 Meters	2005	2248	Residential		Constructed	2021-11-28	N/A	1255	4287M8	22-003	-	19728.6	0%	1972.86	0	0	-	1972.9

ZONE-3, WARD-Dundaheada(27)

Sr. No	Mohalla_Name	Govt_Plot_Id	Owner_Name	Father_Name & Husband_Name	Road Name	Mobile Number	Occupancy Status	Plot Area	Total Area On Ground Floor	Total Rented Residential Builtup Area	Total Self Residential Builtup Area	House Type	Road Width	Construction Year	House Number	House Category	Rate Multiplier	Construction Status	Survey Start Date	Old Property Tax Id	Total Builtup Area	Gis_Map_Parcels_Id	Property Label	Old Arv	New Arv	Arv_Difference	Property Tax(10%)	Water Tax	Sewerage Tax	Old Tax	New Tax
10292	Dundaheada	Crema	Upeन्द्रा Prasad Choudhry		Panchsheel Crossing Vijay Nagar Ghaziabad	8447818380	Self Occupied	1600	1600	0	1600	Pakka	More Than 24 Meters	2005	2249	Residential		Constructed	2021-11-28	N/A	1600	4287M8	22-004	-	25152	0%	2515.2	0	0	-	2515.2
10293	Dundaheada	Crema	Naved Tyagi		Panchsheel Crossing Vijay Nagar		Self Occupied	1600	1600	0	1600	Pakka	More Than 24 Meters	2000	2346	Residential		Constructed	2021-11-28	VN32133	1600	4287M8	23-001	21118	25152	19%	2515.2	0	0	2112	2515.2
10294	Dundaheada	Crema	Arti Garg		Panchsheel Crossing Vijay Nagar	9953447612	Self Occupied	1255	1255	0	1255	Pakka	More Than 24 Meters	2005	2347	Residential		Constructed	2021-11-28	N/A	1255	4287M8	23-002	-	19728.6	0%	1972.86	0	0	-	1972.9





ZONE-3, WARD-Dundaheada(27)

Sr. No	Mohalla_Name	Govt_Plot Id	Owner_Name	Father_Name & Husband_Name	Road Name	Mobile Number	Occupancy Status	Plot Area	Total Area On Ground Floor	Total Rented Residential Builtup Area	Total Self Residential Builtup Area	House Type	Road Width	Construction Year	House Number	House Category	Rate Multiplier	Construction Status	Survey Start Date	Old Property Tax Id	Total Built Up Area	Gis_Map_Parcel_Id	Property Label	Old Arv	New Arv	Arv_Difference	Property Tax(10%)	Water Tax	Sewerage Tax	Old Tax	New Tax
10295	Dundahera	Crema	Neha Abrol		Panchsheel Crossing Vijay Nagar	9212531303	Self Occupied	1255	1255	0	1255	Pakka	More Than 24 Meters	2005	2348	Residential		Constructed	2021-11-28	N/A	1255	4287M8	23-003	-	19728.6	0%	1972.86	0	0	-	1972.9
10296	Dundahera	Crema	N/A		Panchsheel Crossing Vijay Nagar		Self Occupied	1600	1600	0	1600	Pakka	More Than 24 Meters	2005	2349	Residential		Constructed	2021-11-28	N/A	1600	4287M8	23-004	-	25152	0%	2515.2	0	0	-	2515.2
10297	Dundahera	VAL ENC IA	N/A		Panchsheel Crossing Vijay Nagar		Self Occupied	1100	1100	0	1100	Pakka	More Than 24 Meters	2005	62	Residential		Constructed	2021-11-28	N/A	1100	4287M9	00-001	-	17292	0%	1729.2	0	0	-	1729.2





ZONE-3, WARD-Dundaheada(27)

Sr. No	Mohalla_Name	Govt_Plot_Id	Owner_Name	Father_Name & Husband_Name	Road Name	Mobile Number	Occupancy Status	Plot Area	Total Area On Ground	Total Rented Residential Builtup Area	Total Self Residential Builtup Area	House Type	Road Width	Construction Year	House Number	House Category	Rate Multiplier	Construction Status	Survey Start Date	Old Property Tax Id	Total Builtup Area	Gis_Map_Parcel_Id	Property Label	Old Arv	New Arv	Arv_Difference	Property Tax(10%)	Water Tax	Sewerage Tax	Old Tax	New Tax
10298	Dundaheada	VAL EN CIA	N/A		Panchsheel Crossing Vijay Nagar		Self Occupied	1100	1100	0	1100	Pakka	More Than 24 Meters	2005	63	Residential		Constructed	2021-11-28	N/A	1100	4287M9	00-002	-	17292	0%	1729.2	0	0	-	1729.2
10299	Dundaheada	VAL EN CIA	N/A		Panchsheel Crossing Vijay Nagar		Self Occupied	1100	1100	0	1100	Pakka	More Than 24 Meters	2005	64	Residential		Constructed	2021-11-28	N/A	1100	4287M9	00-003	-	17292	0%	1729.2	0	0	-	1729.2
10300	Dundaheada	VAL EN CIA	N/A		Panchsheel Crossing Vijay Nagar		Self Occupied	1100	1100	0	1100	Pakka	More Than 24 Meters	2005	65	Residential		Constructed	2021-11-28	N/A	1100	4287M9	00-004	-	17292	0%	1729.2	0	0	-	1729.2





ZONE-3, WARD-Dundaheada(27)

Sr. No	Mohalla_Name	Govt_Plot_Id	Owner_Name	Father_Name & Husband_Name	Road Name	Mobile Number	Occupancy Status	Plot Area	Total Area On Ground	Total Rented Residential Builtup Area	Total Self Residential Builtup Area	House Type	Road Width	Construction Year	House Number	House Category	Rate Multiplier	Construction Status	Survey Start Date	Old Property Tax Id	Total Builtup Area	Gis_Map_Parcel_Id	Property Label	Old Arv	New Arv	Arv_Difference	Property Tax(10%)	Water Tax	Sewerage Tax	Old Tax	New Tax
10301	Dundaheada	VAL ENC IA	N/A		Panchsheel Crossing Vijay Nagar		Self Occupied	1100	1100	0	1100	Pakka	More Than 4 Meters	2005	162	Residential		Constructed	2021-11-28	N/A	1100	4287M9	01-001	-	17292	0%	1729.2	0	0	-	1729.2
10302	Dundaheada	VAL ENC IA	N/A		Panchsheel Crossing Vijay Nagar		Self Occupied	1100	1100	0	1100	Pakka	More Than 4 Meters	2005	163	Residential		Constructed	2021-11-28	N/A	1100	4287M9	01-002	-	17292	0%	1729.2	0	0	-	1729.2
10303	Dundaheada	VAL ENC IA	N/A		Panchsheel Crossing Vijay Nagar		Self Occupied	1100	1100	0	1100	Pakka	More Than 4 Meters	2005	164	Residential		Constructed	2021-11-28	N/A	1100	4287M9	01-003	-	17292	0%	1729.2	0	0	-	1729.2





ZONE-3, WARD-Dundaheada(27)

Sr. No	Mohalla_Name	Govt_Plot Id	Owner_Name	Father_Name & Husband_Name	Road Name	Mobile Number	Occupancy Status	Plot Area	Total Area On Ground	Total Rented Residential Builtup Area	Total Self Residential Builtup Area	House Type	Road Width	Construction Year	House Number	House Category	Rate Multiplier	Construction Status	Survey Start Date	Old Property Tax Id	Total Builtup Area	Gis_Map Parcel Id	Property Label	Old Arv	New Arv	Arv_Difference	Property Tax(10%)	Water Tax	Sewerage Tax	Old Tax	New Tax
10304	Dundaheada	VAL ENC IA	N/A		Panchsheel Crossing Vijay Nagar		Self Occupied	1100	1100	0	1100	Pakka	More Than 4 Meters	2005	165	Residential		Constructed	2021-11-28	N/A	1100	4287M9	01-004	-	17292	0%	1729.2	0	0	-	1729.2
10305	Dundaheada	VAL ENC IA	N/A		Panchsheel Crossing Vijay Nagar		Self Occupied	1100	1100	0	1100	Pakka	More Than 4 Meters	2005	262	Residential		Constructed	2021-11-28	N/A	1100	4287M9	02-001	-	17292	0%	1729.2	0	0	-	1729.2
10306	Dundaheada	VAL ENC IA	Radheshri	Rampratesh	Panchsheel Crossing Vijay Nagar	9622128293	Self Occupied	1100	1100	0	1100	Pakka	More Than 4 Meters	2005	263	Residential		Constructed	2021-11-28	N/A	1100	4287M9	02-002	-	17292	0%	1729.2	0	0	-	1729.2

ZONE-3, WARD-Dundaheada(27)

Sr. No	Mohalla_Nam e	Govt_Plot Id	Owner_Nam e	Father_Nam e & Hus band_Nam e	Road Nam e	Mobile_Nu mber	Occu pancy_Statu s	Plot_Are a	Total_Are a_On_G round_Floor	Total_Rented_Resid ential_Builtup_Are a	Total_Self_Resid ential_Built up_Are a	Hou se_Typ e	Roa d_Wid th	Constru ction_Y ear	House _Numb er	Hou se_Cat egor y	Rat e_Multipl ier	Con stru ction_Statu s	Surv ey_Star t_D ate	Old_Pr ope rty_Tax _Id	Total_Built_ Up_Are a	Gis_Ma p_Parc el_Id	Prop erty_Lab el	Old_Arv	New_Arv	Arv_Diff erence	Property Tax(10%)	Wat er_T ax	Sew erag e_T ax	Old_T ax	New_T ax
10307	Dunda her a	VAL ENC IA	N/A		Panc hshe el Cros sing Vijay Naga r		Self Occu pie d	1100	1100	0	1100	Pak ka	Mor eTh an2 4Meters	2005	264	Resi den tial		Con stru cted	202 1-11- 28	N/A	1100	4287M 9	02- 003	-	17292	0%	1729.2	0	0	-	1729.2
10308	Dunda her a	VAL ENC IA	Adh er Vig	Mh oan lal	Panc hshe el Cros sing Vijay Naga r	9999508115	Self Occu pie d	1100	1100	0	1100	Pak ka	Mor eTh an2 4Meters	2005	265	Resi den tial		Con stru cted	202 1-11- 28	N/A	1100	4287M 9	02- 004	-	17292	0%	1729.2	0	0	-	1729.2
10309	Dunda her a	VAL ENC IA	Hu mne y Jain	Raje nda r kum ar jain	Panc hshe el Cros sing Vijay Naga r Ghaz	9958869427	Self Occu pie d	1100	1100	0	1100	Pak ka	Mor eTh an2 4Meters	2005	362	Resi den tial		Con stru cted	202 1-11- 28	N/A	1100	4287M 9	03- 001	-	17292	0%	1729.2	0	0	-	1729.2





ZONE-3, WARD-Dundaheada(27)

Sr. No	Mohalla_Name	Govt_Plot_Id	Owner_Name	Father_Name & Husband_Name	Road Name	Mobile Number	Occupancy Status	Plot Area	Total Area On Ground	Total Rented Residential Builtup Area	Total Self Residential Builtup Area	House Type	Road Width	Construction Year	House Number	House Category	Rate Multiplier	Construction Status	Survey Start Date	Old Property Tax Id	Total Built Up Area	Gis_Map_Parcel_Id	Property Label	Old Arv	New Arv	Arv_Difference	Property Tax(10%)	Water Tax	Sewerage Tax	Old Tax	New Tax
10310	Dundaheada	VAL ENC IA	Anuj (Tenant)		Panchsheel Crossing Vijay Nagar		Rented	1100	1100	1100	0	Pakka	More than 4 Meters	2005	363	Residential		Constructed	2021-11-28	N/A	1100	4287M9	03-002	-	19453.5	0%	1945.35	0	0	-	1945.4
10311	Dundaheada	VAL ENC IA	N/A		Panchsheel Crossing Vijay Nagar		Self Occupied	1100	1100	0	1100	Pakka	More than 4 Meters	2005	364	Residential		Constructed	2021-11-28	N/A	1100	4287M9	03-003	-	17292	0%	1729.2	0	0	-	1729.2
10312	Dundaheada	VAL ENC IA	N/A		Panchsheel Crossing Vijay Nagar		Rented	1100	1100	1100	0	Pakka	More than 4 Meters	2005	365	Residential		Constructed	2021-11-28	N/A	1100	4287M9	03-004	-	19453.5	0%	1945.35	0	0	-	1945.4





ZONE-3, WARD-Dundaheada(27)

Sr. No	Mohalla_Name	Govt_Plot Id	Owner_Name	Father_Name & Husband_Name	Road Name	Mobile Number	Occupancy Status	Plot Area	Total Area On Ground Floor	Total Rented Residential Builtup Area	Total Self Residential Builtup Area	House Type	Road Width	Construction Year	House Number	House Category	Rate Multiplier	Construction Status	Survey Start Date	Old Property Tax Id	Total Built Up Area	Gis_Map_Parcel_Id	Property Label	Old Arv	New Arv	Arv_Difference	Property Tax(10%)	Water Tax	Sewerage Tax	Old Tax	New Tax
10313	Dundaheada	VAL ENC IA	Vikash		Panchsheel Crossing Vijay Nagar		Rented	1100	1100	1100	0	Pakka	More Than 24 Meters	2005	462	Residential		Constructed	2021-11-28	N/A	1100	4287M9	04-001	-	19453.5	0%	1945.35	0	0	-	1945.4
10314	Dundaheada	VAL ENC IA	N/A		Panchsheel Crossing Vijay Nagar		Self Occupied	1100	1100	0	1100	Pakka	More Than 24 Meters	2005	463	Residential		Constructed	2021-11-28	N/A	1100	4287M9	04-002	-	17292	0%	1729.2	0	0	-	1729.2
10315	Dundaheada	VAL ENC IA	Arunhati Sharma		Panchsheel Crossing Vijay Nagar	9868166088	Rented	1100	1100	1100	0	Pakka	More Than 24 Meters	2005	464	Residential		Constructed	2021-11-28	N/A	1100	4287M9	04-003	-	19453.5	0%	1945.35	0	0	-	1945.4

ZONE-3, WARD-Dundaheada(27)

Sr. No	Mohalla_Nam e	Govt_Plot Id	Owner_Na me	Fath er_ Name & Hus band_ Name	Road Name	Mobile_Nu mber	Occ upancy_Stat us	Plot_Are a	Total_Are a_ On_ Ground_ Floor	Total_ Rented_ Resid ential_ Builtup_ Area	Total_ Self_ Resid ential_ Built up_ Area	Hou se_ Typ e	Roa d_ Wid th	Constru ction_ Year	House _Numb er	Hou se_ Cat egor y	Rat e_ Multipl ier	Con stru ction_ Stat us	Surv ey_ Start_ Date	Old _Pr ope rty_ Tax_ Id	Total_ Built_ Up_ Area	Gis_ Map_ Parcel_ Id	Prop erty_ Label	Old_ Ar v	New_ Arv	Arv_ Diff erence	Property Tax(10%)	Wat er_ Tax	Sew erage_ Tax	Old_ Tax	New_ Tax
10316	Dunda her a	VAL ENC IA	N/A		Panc hsh el Cros sing Vijay Naga r		Self Occ upie d	1100	1100	0	1100	Pak ka	Mor eTh an2 4Meters	2005	465	Resi den tial		Con stru cted	202 1-11- 28	N/A	1100	4287M 9	04- 004	-	17292	0%	1729.2	0	0	-	1729.2
10317	Dunda her a	VAL ENC IA	Rite sh Aga rwal	RAV IND RA KU MA R AGA RW AL	Panc hsh el Cros sing Vijay Naga r Ghaz iaba d	9911071198	Self Occ upie d	1100	1100	0	1100	Pak ka	Mor eTh an2 4Meters	2005	562	Resi den tial		Con stru cted	202 1-11- 28	N/A	1100	4287M 9	05- 001	-	17292	0%	1729.2	0	0	-	1729.2
10318	Dunda her a	VAL ENC IA	Vikr antv Vir ma	Vino d sha nker	Panc hsh el Cros sing Vijay Naga r	9999680155	Self Occ upie d	1100	1100	0	1100	Pak ka	Mor eTh an2 4Meters	2005	563	Resi den tial		Con stru cted	202 1-11- 28	N/A	1100	4287M 9	05- 002	-	17292	0%	1729.2	0	0	-	1729.2





ZONE-3, WARD-Dundaheada(27)

Sr. No	Mohalla_Name	Govt_Plot_Id	Owner_Name	Father_Name & Husband_Name	Road Name	Mobile Number	Occupancy Status	Plot Area	Total Area On Ground	Total Rented Residential Builtup Area	Total Self Residential Builtup Area	House Type	Road Width	Construction Year	House Number	House Category	Rate Multiplier	Construction Status	Survey Start Date	Old Property Tax Id	Total Builtup Area	Gis_Map_Parcel_Id	Property Label	Old Arv	New Arv	Arv_Difference	Property Tax(10%)	Water Tax	Sewerage Tax	Old Tax	New Tax
10319	Dundaheada	VAL ENC IA	N/A		Panchsheel Crossing Vijay Nagar		Self Occupied	1100	1100	0	1100	Pakka	More Than 4 Meters	2005	564	Residential		Constructed	2021-11-28	N/A	1100	4287M9	05-003	-	17292	0%	1729.2	0	0	-	1729.2
10320	Dundaheada	VAL ENC IA	N/A		Panchsheel Crossing Vijay Nagar		Self Occupied	1100	1100	0	1100	Pakka	More Than 4 Meters	2005	565	Residential		Constructed	2021-11-28	N/A	1100	4287M9	05-004	-	17292	0%	1729.2	0	0	-	1729.2
10321	Dundaheada	VAL ENC IA	N/A		Panchsheel Crossing Vijay Nagar		Self Occupied	1100	1100	0	1100	Pakka	More Than 4 Meters	2005	662	Residential		Constructed	2021-11-28	N/A	1100	4287M9	06-001	-	17292	0%	1729.2	0	0	-	1729.2

ZONE-3, WARD-Dundaheada(27)

Sr. No	Mohalla_Name	Govt_Plot_Id	Owner_Name	Father_Name & Husband_Name	Road Name	Mobile Number	Occupancy Status	Plot Area	Total Area On Ground	Total Rented Residential Builtup Area	Total Self Residential Builtup Area	House Type	Road Width	Construction Year	House Number	House Category	Rate Multiplier	Construction Status	Survey Start Date	Old Property Tax Id	Total Builtup Area	Gis_Map_Parcel_Id	Property Label	Old Arv	New Arv	Arv_Difference	Property Tax(10%)	Water Tax	Sewerage Tax	Old Tax	New Tax
10322	Dundaheada	VAL EN CIA	N/A		Panchsheel Crossing Vijay Nagar		Self Occupied	1100	1100	0	1100	Pakka	More Than 4 Meters	2005	663	Residential		Constructed	2021-11-28	N/A	1100	4287M9	06-002	-	17292	0%	1729.2	0	0	-	1729.2
10323	Dundaheada	VAL EN CIA	Gopesh Verma		Panchsheel Crossing Vijay Nagar	9999816624	Rented	1100	1100	1100	0	Pakka	More Than 4 Meters	2005	664	Residential		Constructed	2021-11-28	VN33610	1100	4287M9	06-003	14610	19453.5	33%	1945.35	0	0	1461	1945.4
10324	Dundaheada	VAL EN CIA	Sunita Pandey		Panchsheel Crossing Vijay Nagar	9968277315	Self Occupied	1100	1100	0	1100	Pakka	More Than 4 Meters	2005	665	Residential		Constructed	2021-11-28	VN33630	1100	4287M9	06-004	14610	17292	18%	1729.2	0	0	1461	1729.2





ZONE-3, WARD-Dundaheada(27)

Sr. No	Mohalla_Name	Govt_Plot_Id	Owner_Name	Father_Name & Husband_Name	Road Name	Mobile Number	Occupancy Status	Plot Area	Total Area On Ground Floor	Total Rented Residential Builtup Area	Total Self Residential Builtup Area	House Type	Road Width	Construction Year	House Number	House Category	Rate Multiplier	Construction Status	Survey Start Date	Old Property Tax Id	Total Built Up Area	Gis_Map_Parcel_Id	Property Label	Old Arv	New Arv	Arv_Difference	Property Tax(10%)	Water Tax	Sewerage Tax	Old Tax	New Tax
10325	Dundaheada	VAL EN CIA	N/A		Panchsheel Crossing Vijay Nagar		Rented	1100	1100	1100	0	Pakka	More than 4 Meters	2005	762	Residential		Constructed	2021-11-28	N/A	1100	4287M9	07-001	-	19453.5	0%	1945.35	0	0	-	1945.4
10326	Dundaheada	VAL EN CIA	Atri Gupta		Panchsheel Crossing Vijay Nagar	9494105033	Self Occupied	1100	1100	0	1100	Pakka	More than 4 Meters	2005	763	Residential		Constructed	2021-11-28	N/A	1100	4287M9	07-002	-	17292	0%	1729.2	0	0	-	1729.2
10327	Dundaheada	VAL EN CIA	N/A		Panchsheel Crossing Vijay Nagar		Self Occupied	1100	1100	0	1100	Pakka	More than 4 Meters	2005	764	Residential		Constructed	2021-11-28	N/A	1100	4287M9	07-003	-	17292	0%	1729.2	0	0	-	1729.2





ZONE-3, WARD-Dundaheada(27)

Sr. No	Mohalla_Name	Govt_Plot_Id	Owner_Name	Father_Name & Husband_Name	Road Name	Mobile Number	Occupancy Status	Plot Area	Total Area On Ground	Total Rented Residential Builtup Area	Total Self Residential Builtup Area	House Type	Road Width	Construction Year	House Number	House Category	Rate Multiplier	Construction Status	Survey Start Date	Old Property Tax Id	Total Builtup Area	Gis_Map_Parcel_Id	Property Label	Old Arv	New Arv	Arv_Difference	Property Tax(10%)	Water Tax	Sewerage Tax	Old Tax	New Tax
10328	Dundaheada	VAL EN CIA	N/A		Panchsheel Crossing Vijay Nagar		Self Occupied	1100	1100	0	1100	Pakka	More Than 4 Meters	2005	765	Residential		Constructed	2021-11-28	N/A	1100	4287M9	07-004	-	17292	0%	1729.2	0	0	-	1729.2
10329	Dundaheada	VAL EN CIA	N/A		Panchsheel Crossing Vijay Nagar		Self Occupied	1100	1100	0	1100	Pakka	More Than 4 Meters	2005	862	Residential		Constructed	2021-11-28	N/A	1100	4287M9	08-001	-	17292	0%	1729.2	0	0	-	1729.2
10330	Dundaheada	VAL EN CIA	N/A		Panchsheel Crossing Vijay Nagar		Self Occupied	1100	1100	0	1100	Pakka	More Than 4 Meters	2005	863	Residential		Constructed	2021-11-28	N/A	1100	4287M9	08-002	-	17292	0%	1729.2	0	0	-	1729.2





ZONE-3, WARD-Dundaheada(27)

Sr. No	Mohalla_Name	Govt_Plot_Id	Owner_Name	Father_Name & Husband_Name	Road Name	Mobile Number	Occupancy Status	Plot Area	Total Area On Ground	Total Rented Residential Builtup Area	Total Self Residential Builtup Area	House Type	Road Width	Construction Year	House Number	House Category	Rate Multiplier	Construction Status	Survey Start Date	Old Property Tax Id	Total Builtup Area	Gis_Map_Parcel_Id	Property Label	Old Arv	New Arv	Arv_Difference	Property Tax(10%)	Water Tax	Sewerage Tax	Old Tax	New Tax
10331	Dundaheada	VAL EN CIA	N/A		Panchsheel Crossing Vijay Nagar		Self Occupied	1100	1100	0	1100	Pakka	More Than 4 Meters	2005	864	Residential		Constructed	2021-11-28	N/A	1100	4287M9	08-003	-	17292	0%	1729.2	0	0	-	1729.2
10332	Dundaheada	VAL EN CIA	N/A		Panchsheel Crossing Vijay Nagar		Self Occupied	1100	1100	0	1100	Pakka	More Than 4 Meters	2005	865	Residential		Constructed	2021-11-28	N/A	1100	4287M9	08-004	-	17292	0%	1729.2	0	0	-	1729.2
10333	Dundaheada	VAL EN CIA	N/A		Panchsheel Crossing Vijay Nagar		Self Occupied	1100	1100	0	1100	Pakka	More Than 4 Meters	2005	962	Residential		Constructed	2021-11-28	N/A	1100	4287M9	09-001	-	17292	0%	1729.2	0	0	-	1729.2





ZONE-3, WARD-Dundaheada(27)

Sr. No	Mohalla_Name	Govt_Plot Id	Owner_Name	Father_Name & Husband_Name	Road Name	Mobile Number	Occupancy Status	Plot Area	Total Area On Ground	Total Rented Residential Builtup Area	Total Self Residential Builtup Area	House Type	Road Width	Construction Year	House Number	House Category	Rate Multiplier	Construction Status	Survey Start Date	Old Property Tax Id	Total Builtup Area	Gis_Map_Parcel_Id	Property Label	Old Arv	New Arv	Arv_Difference	Property Tax(10%)	Water Tax	Sewerage Tax	Old Tax	New Tax
10334	Dundaheada	VAL EN CIA	Rajsh Kumar		Panchsheel Crossing Vijay Nagar	7002200230	Rented	1100	1100	1100	0	Pakka	More than 4 Meters	2005	963	Residential		Constructed	2021-11-28	N/A	1100	4287M9	09-002	-	19453.5	0%	1945.35	0	0	-	1945.4
10335	Dundaheada	VAL EN CIA	Udit	Ramchandra	Panchsheel Crossing Vijay Nagar	9818821010	Self Occupied	1100	1100	0	1100	Pakka	More than 4 Meters	2005	964	Residential		Constructed	2021-11-28	N/A	1100	4287M9	09-003	-	17292	0%	1729.2	0	0	-	1729.2
10336	Dundaheada	VAL EN CIA	N/A		Panchsheel Crossing Vijay Nagar		Self Occupied	1100	1100	0	1100	Pakka	More than 4 Meters	2005	965	Residential		Constructed	2021-11-28	N/A	1100	4287M9	09-004	-	17292	0%	1729.2	0	0	-	1729.2





ZONE-3, WARD-Dundaheada(27)

Sr. No	Mohalla_Nam e	Gov t_Pl ot Id	Owner _Name	Fath er_ Name & Hus band_ Name	Road Name	Mobile_ Nu mber	Occ upancy _Sta tus	Plot_ Area	Total_ Area_ On_ G round_ Floor	Total_ Rented_ Resid ential_ Builtup_ Area	Total_ Self_ Resid ential_ Built up_ Area	Hou se_ Typ e	Roa d_ Wid th	Constru ction_ Year	House _Numb er	Hou se_ Cat egor y	Rat e_ Multipl ier	Con stru ctio n_ Stat us	Surv ey_ Star t_ Date	Old _Pr ope rty_ Tax_ Id	Total_ Built_ Up_ Area	Gis_ Ma p_ Parc el_ Id	Prop erty _Lab el	Old_ Ar v	New_ Arv	Arv_ Diff erence	Property Tax(10%)	Wat er_ Tax	Sew erag e_ Tax	Old_ Tax	New_ Tax
10337	Dunda her a	VAL ENC IA	Praveen Kumar Joshi		Panchsh el Cros sing Vijay Nagar Ghaz	9811229634	Self Occupie d	1100	1100	0	1100	Pak ka	Mor eTh an2 4Meters	2005	1062	Resi den tial		Con stru cted	202 1-11- 28	VN3 356 8	1100	4287M 9	10- 001	14610	17292	18%	1729.2	0	0	1461	1729.2
10338	Dunda her a	VAL ENC IA	Prachan Agrwal		Panchsh el Cros sing Vijay Nagar		Rented	1100	1100	1100	0	Pak ka	Mor eTh an2 4Meters	2005	1063	Resi den tial		Con stru cted	202 1-11- 28	N/A	1100	4287M 9	10- 002	-	19453.5	0%	1945.35	0	0	-	1945.4
10339	Dunda her a	VAL ENC IA	Shivani Bhat		Panchsh el Cros sing Vijay Nagar	9891345672	Self Occupie d	1100	1100	0	1100	Pak ka	Mor eTh an2 4Meters	2005	1064	Resi den tial		Con stru cted	202 1-11- 28	VN3 361 4	1100	4287M 9	10- 003	14610	17292	18%	1729.2	0	0	1461	1729.2





ZONE-3, WARD-Dundaheada(27)

Sr. No	Mohalla_Nam e	Gov t_Pl ot Id	Owner _Name	Fath er_ Name & Hus band_ Name	Road Nam e	Mobile_ Nu mber	Occ upa ncy_ Sta tus	Plot_ Are a	Total_ Area_ On_ G round_ Floor	Total_ Rented_ Resid ential_ Builtup_ Area	Total_ Self_ Resid ential_ Built up_ Area	Hou se_ Typ e	Roa d_ Wid th	Constru ction_ Year	House _Numb er	Hou se_ Cat egor y	Rat e_ Multipl ier	Con stru ctio n_ Stat us	Surv ey_ Start_ Date	Old _Pr ope rty_ Tax_ Id	Total_ Built_ Up_ Area	Gis_ Ma p_ Parc el_ Id	Prop erty _Lab el	Old_ Ar v	New_ Arv	Arv_ Diff erence	Property Tax(10%)	Wat er_ Tax	Sew erag e_ Tax	Old_ Tax	New_ Tax
10340	Dunda her a	VAL ENC IA	N/A		Panc hshe el Cros sing Vijay Naga r		Self Occ upie d	1100	1100	0	1100	Pak ka	Mor eTh an2 4Meters	2005	1065	Resi den tial		Con stru cted	202 1-11- 28	N/A	1100	4287M 9	10- 004	-	17292	0%	1729.2	0	0	-	1729.2
10341	Dunda her a	VAL ENC IA	May ank Vig		Panc hshe el Cros sing Vijay Naga r		Self Occ upie d	1100	1100	0	1100	Pak ka	Mor eTh an2 4Meters	2005	1162	Resi den tial		Con stru cted	202 1-11- 28	VN3 356 9	1100	4287M 9	11- 001	14610	17292	18%	1729.2	0	0	1461	1729.2
10342	Dunda her a	VAL ENC IA	Abh ay Kum ar Mis hra		Panc hshe el Cros sing Vijay Naga r Ghaz	9717761443	Self Occ upie d	1100	1100	0	1100	Pak ka	Mor eTh an2 4Meters	2005	1163	Resi den tial		Con stru cted	202 1-11- 28	VN3 359 6	1100	4287M 9	11- 002	14610	17292	18%	1729.2	0	0	1461	1729.2





ZONE-3, WARD-Dundaheada(27)

Sr. No	Mohalla_Name	Govt_Plot Id	Owner_Name	Father_Name & Husband_Name	Road Name	Mobile Number	Occupancy Status	Plot Area	Total Area On Ground	Total Rented Residential Builtup Area	Total Self Residential Builtup Area	House Type	Road Width	Construction Year	House Number	House Category	Rate Multiplier	Construction Status	Survey Start Date	Old Property Tax Id	Total Builtup Area	Gis_Map_Parcel_Id	Property Label	Old Arv	New Arv	Arv_Difference	Property Tax(10%)	Water Tax	Sewerage Tax	Old Tax	New Tax
10343	Dundaheada	VAL EN CIA	Vaibhav Goyal		Panchsheel Crossing Vijay Nagar	9717772279	Self Occupied	1100	1100	0	1100	Kutchha	More Than 24 Meters	2005	1164	Residential		Constructed	2021-11-28	VN33615	1100	4287M9	11-003	14610	17292	18%	1729.2	0	0	1461	1729.2
10344	Dundaheada	VAL EN CIA	N. K. Khanna		Panchsheel Crossing Vijay Nagar		Self Occupied	1100	1100	0	1100	Pakka	More Than 24 Meters	2005	1165	Residential		Constructed	2021-11-28	N/A	1100	4287M9	11-004	-	17292	0%	1729.2	0	0	-	1729.2
10345	Dundaheada	VAL EN CIA	Raj Kumar Mishra	J. P. N. MIS HRA	Panchsheel Crossing Vijay Nagar	9871592857	Self Occupied	1100	1100	0	1100	Pakka	More Than 24 Meters	2001	1262	Residential		Constructed	2021-11-28	N/A	1100	4287M9	12-001	-	17292	0%	1729.2	0	0	-	1729.2





ZONE-3, WARD-Dundaheada(27)

Sr. No	Mohalla_Name	Govt_Plot Id	Owner_Name	Father_Name & Husband_Name	Road Name	Mobile Number	Occupancy Status	Plot Area	Total Area On Ground Floor	Total Rented Residential Builtup Area	Total Self Residential Builtup Area	House Type	Road Width	Construction Year	House Number	House Category	Rate Multiplier	Construction Status	Survey Start Date	Old Property Tax Id	Total Built Up Area	Gis_Map_Parcel_Id	Property Label	Old Arv	New Arv	Arv_Difference	Property Tax(10%)	Water Tax	Sewerage Tax	Old Tax	New Tax
10346	Dundaheada	VAL ENC IA	Piyush Lal		Panchsheel Crossing Vijay Nagar	9999131211	Self Occupied	1100	1100	0	1100	Pakka	More Than 24 Meters	2005	1263	Residential		Constructed	2021-11-28	VN33597	1100	4287M9	12-002	14610	17292	18%	1729.2	0	0	1461	1729.2
10347	Dundaheada	VAL ENC IA	Pra bhjot Kanwar		Panchsheel Crossing Vijay Nagar		Rented	1100	1100	1100	0	Pakka	More Than 24 Meters	2005	1264	Residential		Constructed	2021-11-28	VN33616	1100	4287M9	12-003	14610	19453.5	33%	1945.35	0	0	1461	1945.4
10348	Dundaheada	VAL ENC IA	Shorab		Panchsheel Crossing Vijay Nagar		Rented	1100	1100	1100	0	Pakka	More Than 24 Meters	2005	1265	Residential		Constructed	2021-11-28	N/A	1100	4287M9	12-004	-	19453.5	0%	1945.35	0	0	-	1945.4





ZONE-3, WARD-Dundaheada(27)

Sr. No	Mohalla_Name	Govt_Plot_Id	Owner_Name	Father_Name & Husband_Name	Road Name	Mobile Number	Occupancy Status	Plot Area	Total Area On Ground Floor	Total Rented Residential Builtup Area	Total Self Residential Builtup Area	House Type	Road Width	Construction Year	House Number	House Category	Rate Multiplier	Construction Status	Survey Start Date	Old Property Tax Id	Total Built Up Area	Gis_Map_Parcel_Id	Property Label	Old Arv	New Arv	Arv_Difference	Property Tax(10%)	Water Tax	Sewerage Tax	Old Tax	New Tax
10349	Dundaheada	VAL ENC IA	Obaid Khan	Khalikhan	Panchsheel Crossing Vijay Nagar	9540755783	Self Occupied	1100	1100	0	1100	Pakka	More than 24 Meters	2005	1362	Residential		Constructed	2021-11-28	N/A	1100	4287M9	13-001	-	17292	0%	1729.2	0	0	-	1729.2
10350	Dundaheada	VAL ENC IA	N/A		Panchsheel Crossing Vijay Nagar		Rented	1100	1100	1100	0	Pakka	More than 24 Meters	2005	1363	Residential		Constructed	2021-11-28	N/A	1100	4287M9	13-002	-	19453.5	0%	1945.35	0	0	-	1945.4
10351	Dundaheada	VAL ENC IA	N/A		Panchsheel Crossing Vijay Nagar		Self Occupied	1100	1100	0	1100	Pakka	More than 24 Meters	2005	1364	Residential		Constructed	2021-11-28	N/A	1100	4287M9	13-003	-	17292	0%	1729.2	0	0	-	1729.2





ZONE-3, WARD-Dundaheada(27)

Sr. No	Mohalla_Name	Govt_Plot_Id	Owner_Name	Father_Name & Husband_Name	Road Name	Mobile Number	Occupancy Status	Plot Area	Total Area On Ground Floor	Total Rented Residential Builtup Area	Total Self Residential Builtup Area	House Type	Road Width	Construction Year	House Number	House Category	Rate Multiplier	Construction Status	Survey Start Date	Old Property Tax Id	Total Built Up Area	Gis_Map_Parcel_Id	Property Label	Old Arv	New Arv	Arv_Difference	Property Tax(10%)	Water Tax	Sewerage Tax	Old Tax	New Tax
10352	Dundaheada	VAL ENC IA	Shalender Kumar	S. R Sharma	Panchsheel Crossing Vijay Nagar	9899818663	Self Occupied	1100	1100	0	1100	Pakka	More Than 24 Meters	2005	1365	Residential		Constructed	2021-11-28	N/A	1100	4287M9	13-004	-	17292	0%	1729.2	0	0	-	1729.2
10353	Dundaheada	VAL ENC IA	N/A		Panchsheel Crossing Vijay Nagar		Self Occupied	1100	1100	0	1100	Pakka	More Than 24 Meters	2005	1462	Residential		Constructed	2021-11-28	N/A	1100	4287M9	14-001	-	17292	0%	1729.2	0	0	-	1729.2
10354	Dundaheada	VAL ENC IA	N/A		Panchsheel Crossing Vijay Nagar		Self Occupied	1100	1100	0	1100	Pakka	More Than 24 Meters	2005	1463	Residential		Constructed	2021-11-28	N/A	1100	4287M9	14-002	-	17292	0%	1729.2	0	0	-	1729.2





ZONE-3, WARD-Dundaheada(27)

Sr. No	Mohalla_Name	Govt_Plot Id	Owner_Name	Father_Name & Husband_Name	Road Name	Mobile Number	Occupancy Status	Plot Area	Total Area On Ground	Total Rented Residential Builtup Area	Total Self Residential Builtup Area	House Type	Road Width	Construction Year	House Number	House Category	Rate Multiplier	Construction Status	Survey Start Date	Old Property Tax Id	Total Builtup Area	Gis_Map_Parcel_Id	Property Label	Old Arv	New Arv	Arv_Difference	Property Tax(10%)	Water Tax	Sewerage Tax	Old Tax	New Tax
10355	Dundaheada	VAL EN CIA	Manendra Singh		Panchsheel Crossing Vijay Nagar		Self Occupied	1100	1100	0	1100	Pakka	More than 24 Meters	2005	1464	Residential		Constructed	2021-11-28	VN33618	1100	4287M9	14-003	14610	17292	18%	1729.2	0	0	1461	1729.2
10356	Dundaheada	VAL EN CIA	Amit Agrawal		Panchsheel Crossing Vijay Nagar	9810284893	Rented	1100	1100	1100	0	Pakka	More than 24 Meters	2005	1465	Residential		Constructed	2021-11-28	N/A	1100	4287M9	14-004	-	19453.5	0%	1945.35	0	0	-	1945.4
10357	Dundaheada	VAL EN CIA	Garvet Rana	B. S. RANA	Panchsheel Crossing Vijay Nagar	9654696048	Self Occupied	1100	1100	0	1100	Pakka	More than 24 Meters	2005	1562	Residential		Constructed	2021-11-28	N/A	1100	4287M9	15-001	-	17292	0%	1729.2	0	0	-	1729.2





ZONE-3, WARD-Dundaheada(27)

Sr. No	Mohalla_Name	Govt_Plot Id	Owner_Name	Father_Name & Husband_Name	Road Name	Mobile Number	Occupancy Status	Plot Area	Total Area On Ground	Total Rented Residential Builtup Area	Total Self Residential Builtup Area	House Type	Road Width	Construction Year	House Number	House Category	Rate Multiplier	Construction Status	Survey Start Date	Old Property Tax Id	Total Builtup Area	Gis_Map_Parcel_Id	Property Label	Old Arv	New Arv	Arv_Difference	Property Tax(10%)	Water Tax	Sewerage Tax	Old Tax	New Tax
10358	Dundaheada	VAL ENC IA	N/A		Panchsheel Crossing Vijay Nagar		Self Occupied	1100	1100	0	1100	Pakka	More than 24 Meters	2005	1563	Residential		Constructed	2021-11-28	N/A	1100	4287M9	15-002	-	17292	0%	1729.2	0	0	-	1729.2
10359	Dundaheada	VAL ENC IA	Nipuen Saxena		Panchsheel Crossing Vijay Nagar		Rented	1100	1100	1100	0	Pakka	More than 24 Meters	2005	1564	Residential		Constructed	2021-11-28	N/A	1100	4287M9	15-003	-	19453.5	0%	1945.35	0	0	-	1945.4
10360	Dundaheada	VAL ENC IA	Pranjal Saikia	Shontibram	Panchsheel Crossing Vijay Nagar	9711752800	Self Occupied	1100	1100	0	1100	Pakka	More than 24 Meters	2005	1565	Residential		Constructed	2021-11-28	N/A	1100	4287M9	15-004	-	17292	0%	1729.2	0	0	-	1729.2





ZONE-3, WARD-Dundaheada(27)

Sr. No	Mohalla_Name	Govt_Plot Id	Owner_Name	Father_Name & Husband_Name	Road Name	Mobile Number	Occupancy Status	Plot Area	Total Area On Ground Floor	Total Rented Residential Builtup Area	Total Self Residential Builtup Area	House Type	Road Width	Construction Year	House Number	House Category	Rate Multiplier	Construction Status	Survey Start Date	Old Property Tax Id	Total Builtup Area	Gis_Map_Parcel_Id	Property Label	Old Arv	New Arv	Arv_Difference	Property Tax(10%)	Water Tax	Sewerage Tax	Old Tax	New Tax
10361	Dundaheada	VAL ENC IA	Shatveer Singh	N. V. Singh	Panchsheel Crossing Vijay Nagar		Self Occupied	1100	1100	0	1100	Pakka	More Than 4 Meters	2005	1662	Residential		Constructed	2021-11-28	N/A	1100	4287M9	16-001	-	17292	0%	1729.2	0	0	-	1729.2
10362	Dundaheada	VAL ENC IA	Suhal Khaliq Khan		Panchsheel Crossing Vijay Nagar	9350911688	Self Occupied	1100	1100	0	1100	Pakka	More Than 4 Meters	2005	1663	Residential		Constructed	2021-11-28	VN33601	1100	4287M9	16-002	14610	17292	18%	1729.2	0	0	1461	1729.2
10363	Dundaheada	VAL ENC IA	Aninda		Panchsheel Crossing Vijay Nagar		Self Occupied	1100	1100	0	1100	Pakka	More Than 4 Meters	2005	1664	Residential		Constructed	2021-11-28	N/A	1100	4287M9	16-003	-	17292	0%	1729.2	0	0	-	1729.2





ZONE-3, WARD-Dundaheada(27)

Sr. No	Mohalla_Name	Govt_Plot_Id	Owner_Name	Father_Name & Husband_Name	Road Name	Mobile Number	Occupancy Status	Plot Area	Total Area On Ground	Total Rented Residential Builtup Area	Total Self Residential Builtup Area	House Type	Road Width	Construction Year	House Number	House Category	Rate Multiplier	Construction Status	Survey Start Date	Old Property Tax Id	Total Builtup Area	Gis_Map_Parcel_Id	Property Label	Old Arv	New Arv	Arv_Difference	Property Tax(10%)	Water Tax	Sewerage Tax	Old Tax	New Tax
10364	Dundaheada	VAL ENC IA	Arun Dey	H. K. DEY	Panchsheel Crossing Vijay Nagar	9810814475	Self Occupied	1100	1100	0	1100	Pakka	More Than 24 Meters	2005	1665	Residential		Constructed	2021-11-28	N/A	1100	4287M9	16-004	-	17292	0%	1729.2	0	0	-	1729.2
10365	Dundaheada	VAL ENC IA	Suraj	S. D. GARG	Panchsheel Crossing Vijay Nagar	9560059141	Self Occupied	1100	1100	0	1100	Pakka	More Than 24 Meters	2005	1762	Residential		Constructed	2021-11-28	N/A	1100	4287M9	17-001	-	17292	0%	1729.2	0	0	-	1729.2
10366	Dundaheada	VAL ENC IA	Mitali Mukher		Panchsheel Crossing Vijay Nagar		Rented	1100	1100	1100	0	Pakka	More Than 24 Meters	2005	1765	Residential		Constructed	2021-11-28	N/A	1100	4287M9	17-002	-	19453.5	0%	1945.35	0	0	-	1945.4





ZONE-3, WARD-Dundaheada(27)

Sr. No	Mohalla_Name	Govt_Plot_Id	Owner_Name	Father_Name & Husband_Name	Road Name	Mobile Number	Occupancy Status	Plot Area	Total Area On Ground Floor	Total Rented Residential Builtup Area	Total Self Residential Builtup Area	House Type	Road Width	Construction Year	House Number	House Category	Rate Multiplier	Construction Status	Survey Start Date	Old Property Tax Id	Total Built Up Area	Gis_Map_Parcel_Id	Property Label	Old Arv	New Arv	Arv_Difference	Property Tax(10%)	Water Tax	Sewerage Tax	Old Tax	New Tax
10367	Dundaheada	VAL ENC IA	N/A		Panchsheel Crossing Vijay Nagar		Self Occupied	1100	1100	0	1100	Pakka	More than 4 Meters	2005	1764	Residential		Constructed	2021-11-28	N/A	1100	4287M9	17-003	-	17292	0%	1729.2	0	0	-	1729.2
10368	Dundaheada	VAL ENC IA	Preyanka Ghogani	Sreedhar Nudgal	Panchsheel Crossing Vijay Nagar	9818199416	Self Occupied	1100	1100	0	1100	Pakka	More than 4 Meters	2005	1765	Residential		Constructed	2021-11-28	N/A	1100	4287M9	17-004	-	17292	0%	1729.2	0	0	-	1729.2
10369	Dundaheada	VAL ENC IA	N/A		Panchsheel Crossing Vijay Nagar		Self Occupied	1100	1100	0	1100	Pakka	More than 4 Meters	2005	1862	Residential		Constructed	2021-11-28	N/A	1100	4287M9	18-001	-	17292	0%	1729.2	0	0	-	1729.2





ZONE-3, WARD-Dundaheada(27)

Sr. No	Mohalla_Name	Govt_Plot_Id	Owner_Name	Father_Name & Husband_Name	Road Name	Mobile Number	Occupancy Status	Plot Area	Total Area On Ground	Total Rented Residential Builtup Area	Total Self Residential Builtup Area	House Type	Road Width	Construction Year	House Number	House Category	Rate Multiplier	Construction Status	Survey Start Date	Old Property Tax Id	Total Builtup Area	Gis_Map_Parcel_Id	Property Label	Old Arv	New Arv	Arv_Difference	Property Tax(10%)	Water Tax	Sewerage Tax	Old Tax	New Tax
10370	Dundaheada	VAL ENC IA	N/A		Panchsheel Crossing Vijay Nagar		Self Occupied	1100	1100	0	1100	Pakka	More than 4 Meters	2005	1863	Residential		Constructed	2021-11-28	N/A	1100	4287M9	18-002	-	17292	0%	1729.2	0	0	-	1729.2
10371	Dundaheada	VAL ENC IA	N/A		Panchsheel Crossing Vijay Nagar		Self Occupied	1100	1100	0	1100	Pakka	More than 4 Meters	2005	1864	Residential		Constructed	2021-11-28	N/A	1100	4287M9	18-003	-	17292	0%	1729.2	0	0	-	1729.2
10372	Dundaheada	VAL ENC IA	N/A		Panchsheel Crossing Vijay Nagar		Self Occupied	1100	1100	0	1100	Pakka	More than 4 Meters	2005	1865	Residential		Constructed	2021-11-28	N/A	1100	4287M9	18-004	-	17292	0%	1729.2	0	0	-	1729.2





ZONE-3, WARD-Dundaheada(27)

Sr. No	Mohalla_Name	Govt_Plot_Id	Owner_Name	Father_Name & Husband_Name	Road Name	Mobile Number	Occupancy Status	Plot Area	Total Area On Ground	Total Rented Residential Builtup Area	Total Self Residential Builtup Area	House Type	Road Width	Construction Year	House Number	House Category	Rate Multiplier	Construction Status	Survey Start Date	Old Property Tax Id	Total Built Up Area	Gis_Map_Parcel_Id	Property Label	Old Arv	New Arv	Arv_Difference	Property Tax(10%)	Water Tax	Sewerage Tax	Old Tax	New Tax
10373	Dundaheada	VAL ENC IA	Stil Nid Sha		Panchsheel Crossing Vijay Nagar	9007917686	Rented	1100	1100	1100	0	Pakka	More Than 24 Meters	2005	1962	Residential		Constructed	2021-11-28	N/A	1100	4287M9	19-001	-	19453.5	0%	1945.35	0	0	-	1945.4
10374	Dundaheada	VAL ENC IA	N/A		Panchsheel Crossing Vijay Nagar		Self Occupied	1100	1100	0	1100	Pakka	More Than 24 Meters	2005	1963	Residential		Constructed	2021-11-28	N/A	1100	4287M9	19-002	-	17292	0%	1729.2	0	0	-	1729.2
10375	Dundaheada	VAL ENC IA	Sunney Doley		Panchsheel Crossing Vijay Nagar	9818911020	Self Occupied	1100	1100	0	1100	Pakka	More Than 24 Meters	2005	1964	Residential		Constructed	2021-11-28	VN33624	1100	4287M9	19-003	14610	17292	18%	1729.2	0	0	1461	1729.2





ZONE-3, WARD-Dundaheada(27)

Sr. No	Mohalla_Name	Govt_Plot_Id	Owner_Name	Father_Name & Husband_Name	Road Name	Mobile Number	Occupancy Status	Plot Area	Total Area On Ground Floor	Total Rented Residential Builtup Area	Total Self Residential Builtup Area	House Type	Road Width	Construction Year	House Number	House Category	Rate Multiplier	Construction Status	Survey Start Date	Old Property Tax Id	Total Built Up Area	Gis_Map_Parcels_Id	Property Label	Old Arv	New Arv	Arv_Difference	Property Tax(10%)	Water Tax	Sewerage Tax	Old Tax	New Tax
10376	Dundaheada	VAL ENC IA	N/A		Panchsheel Crossing Vijay Nagar		Self Occupied	1100	1100	0	1100	Pakka	More than 24 Meters	2005	1965	Residential		Constructed	2021-11-28	N/A	1100	4287M9	19-004	-	17292	0%	1729.2	0	0	-	1729.2
10377	Dundaheada	VAL ENC IA	N/A		Panchsheel Crossing Vijay Nagar		Self Occupied	1100	1100	0	1100	Pakka	More than 24 Meters	2005	2062	Residential		Constructed	2021-11-28	N/A	1100	4287M9	20-001	-	17292	0%	1729.2	0	0	-	1729.2
10378	Dundaheada	VAL ENC IA	Goutam Kumar Pal	Late Gobinda Chandra Pal	Panchsheel Crossing Vijay Nagar Ghaziaba	8826020387	Self Occupied	1100	1100	0	1100	Pakka	More than 24 Meters	2005	2063	Residential		Constructed	2021-11-28	N/A	1100	4287M9	20-002	-	17292	0%	1729.2	0	0	-	1729.2





ZONE-3, WARD-Dundaheada(27)

Sr. No	Mohalla_Name	Govt_Plot_Id	Owner_Name	Father_Name & Husband_Name	Road Name	Mobile Number	Occupancy Status	Plot Area	Total Area On Ground	Total Rented Residential Builtup Area	Total Self Residential Builtup Area	House Type	Road Width	Construction Year	House Number	House Category	Rate Multiplier	Construction Status	Survey Start Date	Old Property Tax Id	Total Builtup Area	Gis_Map_Parcel_Id	Property Label	Old Arv	New Arv	Arv_Difference	Property Tax(10%)	Water Tax	Sewerage Tax	Old Tax	New Tax
10379	Dundaheada	VAL ENC IA	N/A		Panchsheel Crossing Vijay Nagar		Self Occupied	1100	1100	0	1100	Pakka	More Than 24 Meters	2005	2064	Residential		Constructed	2021-11-28	N/A	1100	4287M9	20-003	-	17292	0%	1729.2	0	0	-	1729.2
10380	Dundaheada	VAL ENC IA	Sachin Narang		Panchsheel Crossing Vijay Nagar	9811049518	Self Occupied	1100	1100	0	1100	Pakka	More Than 24 Meters	2005	2065	Residential		Constructed	2021-11-28	VN33579	1100	4287M9	20-004	14610	17292	18%	1729.2	0	0	1461	1729.2
10381	Dundaheada	VAL ENC IA	Arcan Dhuba	Nihal Duba	Panchsheel Crossing Vijay Nagar	8971700664	Self Occupied	1100	1100	0	1100	Pakka	More Than 24 Meters	2005	2162	Residential		Constructed	2021-11-28	N/A	1100	4287M9	21-001	-	17292	0%	1729.2	0	0	-	1729.2





ZONE-3, WARD-Dundaheada(27)

Sr. No	Mohalla_Name	Govt_Plot_Id	Owner_Name	Father_Name & Husband_Name	Road Name	Mobile Number	Occupancy Status	Plot Area	Total Area On Ground Floor	Total Rented Residential Builtup Area	Total Self Residential Builtup Area	House Type	Road Width	Construction Year	House Number	House Category	Rate Multiplier	Construction Status	Survey Start Date	Old Property Tax Id	Total Builtup Area	Gis_Map_Parcel_Id	Property Label	Old Arv	New Arv	Arv_Difference	Property Tax(10%)	Water Tax	Sewerage Tax	Old Tax	New Tax
10382	Dundaheada	VAL ENC IA	Ami t Are	Ajey Kumar are	Panchshel Crossing Vijay Nagar	9971279991	Self Occupied	1100	1100	0	1100	Pakka	More than 24 Meters	2005	2163	Residential		Constructed	2021-11-28	N/A	1100	4287M9	21-002	-	17292	0%	1729.2	0	0	-	1729.2
10383	Dundaheada	VAL ENC IA	Jyoti Singh		Panchshel Crossing Vijay Nagar	8860384611	Self Occupied	1100	1100	0	1100	Pakka	More than 24 Meters	2005	2164	Residential		Constructed	2021-11-28	VN33584	1100	4287M9	21-003	14610	17292	18%	1729.2	0	0	1461	1729.2
10384	Dundaheada	VAL ENC IA	Athil		Panchshel Crossing Vijay Nagar	9007917686	Self Occupied	1100	1100	0	1100	Pakka	More than 24 Meters	2005	2165	Residential		Constructed	2021-11-28	N/A	1100	4287M9	21-004	-	17292	0%	1729.2	0	0	-	1729.2





ZONE-3, WARD-Dundaheada(27)

Sr. No	Mohalla_Name	Govt_Plot Id	Owner_Name	Father_Name & Husband_Name	Road Name	Mobile Number	Occupancy Status	Plot Area	Total Area On Ground Floor	Total Rented Residential Builtup Area	Total Self Residential Builtup Area	House Type	Road Width	Construction Year	House Number	House Category	Rate Multiplier	Construction Status	Survey Start Date	Old Property Tax Id	Total Builtup Area	Gis_Map_Parcels_Id	Property Label	Old Arv	New Arv	Arv_Difference	Property Tax(10%)	Water Tax	Sewerage Tax	Old Tax	New Tax
10385	New Shati Nagar	N/A	Shar ya Pal	Chander pal	New Shanti Nagar Vijay Nagar Dun	8700099699	Self Occupied	900	900	0	900	Pak ka	Below12	2000	N/A	Residential		Constructed	2021-12-27	N/A	900	1281	00-001	-	9396	0%	939.6	0	0	-	939.6
10386	New Shati Nagar	N/A	Saro j	Chet Ram	New Shanti Nagar Vijay Nagar Dun	9927238556	Self Occupied	800	800	0	1600	Pak ka	Below12	2018	N/A	Residential		Constructed	2021-12-27	N/A	1600	1282	00-001	-	16704	0%	1670.4	0	0	-	1670.4
10387	New Shati Nagar	Kh-132	Chandra awati Devi	Vir Singh	New Shanti Nagar Vijay Nagar Dun	9716086900	Self Occupied	420	400	0	1200	Pak ka	Below12	2015	NEAR KH-132 HN 608	Residential		Constructed	2021-12-28	N/A	1200	1283	00-001	-	12528	0%	1252.8	0	0	-	1252.8

ZONE-3, WARD-Dundaheada(27)

Sr. No	Mohalla_Name	Govt_Plot Id	Owner_Name	Father_Name & Husband_Name	Road Name	Mobile_Number	Occupancy Status	Plot Area	Total Area On Ground	Total Rented Residential Builtup Area	Total Self Residential Builtup Area	House Type	Road Width	Construction Year	House Number	House Category	Rate Multiplier	Construction Status	Survey Start Date	Old Property Tax Id	Total Builtup Area	Gis_Map Parcel Id	Property Label	Old Arv	New Arv	Arv_Difference	Property Tax(10%)	Water Tax	Sewerage Tax	Old Tax	New Tax
10388	New Shati Nagar	607	Bimlaesh	Bad Prakash	New Shanti Nagar Vijay Nagar Dun	9718415627	Self Occupied	450	450	0	450	Kutchha	Below 12	2010	607	Residential		Constructed	2021-12-28	N/A	450	1285	00-001	-	4698	0%	469.8	0	0	-	469.8
10389	New Shati Nagar	KH-132 HN.608	Late Ram Narash	Jhurai	New Shanti Nagar Vijay Nagar Dun	8851435829	Self Occupied	550	540	0	540	Pakka	Below 12	2010	KH-132 HN.608	Residential		Constructed	2021-12-28	N/A	540	1286	00-001	-	5637.6	0%	563.76	0	0	-	563.76
10390	New Shati Nagar	N/A	Umesh	Krishna Vir Singh	New Shanti Nagar Vijay Nagar Dun	8810618755	Self Occupied	650	650	0	1950	Pakka	Below 12	2010	N/A	Residential		Constructed	2021-12-28	N/A	1950	1287	00-001	-	20358	0%	2035.8	0	0	-	2035.8

ZONE-3, WARD-Dundaheada(27)

Sr. No	Mohalla_Name	Govt_Plot Id	Owner_Name	Father_Name & Husband_Name	Road Name	Mobile_Number	Occupancy_Status	Plot_Area	Total_Area_On_Ground_Floor	Total_Rented_Residential_Builtup_Area	Total_Self_Residential_Builtup_Area	House_Type	Road_Width	Construction_Year	House_Number	House_Category	Rate_Multiplier	Construction_Status	Survey_Start_Date	Old_Property_Tax_Id	Total_Builtup_Area	Gis_Map_Parcels_Id	Property_Label	Old_Arv	New_Arv	Arv_Difference	Property_Tax(10%)	Water_Tax	Sewerage_Tax	Old_Tax	New_Tax
10391	New Shati Nagar	KH. NO. 132	Kusum Devi	Daya Chand	New Shanti Nagar Vijay Nagar Dun	8750226461	Self Occupied	450	450	0	900	Pakka	Below 12	2000	KH. NO. 132	Residential		Constructed	2021-12-28	N/A	900	1288	00-001	-	9396	0%	939.6	0	0	-	939.6
10392	New Shati Nagar	KH. NO. 132	Sheela		New Shanti Nagar Vijay Nagar Dun		Rented	600	600	600	0	Pakka	Below 12	2019	KH.no. 132	Residential		Constructed	2021-12-28	N/A	600	1303	00-001	-	7830	0%	783	0	0	-	783
10393	New Shati Nagar	KH. NO. 132	N/A		New Shanti Nagar Vijay Nagar Dun		Self Occupied	900	900	0	900	Pakka	Below 12	2000	KH. NO. 132	Residential		Constructed	2021-12-28	N/A	900	1305	00-001	-	9396	0%	939.6	0	0	-	939.6





ZONE-3, WARD-Dundaheada(27)

Sr. No	Mohalla_Name	Govt_Plot Id	Owner_Name	Father_Name & Husband_Name	Road Name	Mobile_Number	Occupancy_Status	Plot_Area	Total_Area_On_Ground_Floor	Total_Rented_Residential_Builtup_Area	Total_Self_Residential_Builtup_Area	House_Type	Road_Width	Construction_Year	House_Number	House_Category	Rate_Multiplier	Construction_Status	Survey_Start_Date	Old_Property_Tax_Id	Total_Builtup_Area	Gis_Map_Parcels_Id	Property_Label	Old_Arv	New_Arv	Arv_Difference	Property_Tax(10%)	Water_Tax	Sewerage_Tax	Old_Tax	New_Tax
10394	New Shati Nagar	kh no 133	Fool Wati	Dulichand	New Shanti Nagar Vijay Nagar Dun	7827406660	Self Occupied	400	400	0	400	Pakka	Below12	2005	kh no 133	Residential		Constructed	2021-12-27	N/A	400	1310	00-001	-	4176	0%	417.6	0	0	-	417.6
10395	New Shati Nagar	KH NO 132	Kavita Singh	Gajay Singh	New Shanti Nagar Vijay Nagar Dun	9899589278	Self Occupied	450	450	0	450	Pakka	Below12	2015	KH NO 132	Residential		Constructed	2021-12-27	N/A	450	1311	00-001	-	4698	0%	469.8	0	0	-	469.8
10396	New Shati Nagar	N/A	Rajbala	Bhe ram Pal	New Shanti Nagar Vijay Nagar Dun	9971094939	Self Occupied	450	450	0	450	Pakka	Below12	2000	N/A	Residential		Constructed	2021-12-27	N/A	450	1312	00-001	-	4698	0%	469.8	0	0	-	469.8





ZONE-3, WARD-Dundaheada(27)

Sr. No	Mohalla_Name	Govt_Plot Id	Owner_Name	Father_Name & Husband_Name	Road Name	Mobile_Number	Occupancy_Status	Plot_Area	Total_Area_On_Ground_Floor	Total_Rented_Residential_Builtup_Area	Total_Self_Residential_Builtup_Area	House_Type	Road_Width	Construction_Year	House_Number	House_Category	Rate_Multiplier	Construction_Status	Survey_Start_Date	Old_Property_Tax_Id	Total_Builtup_Area	Gis_Map_Parcels_Id	Property_Label	Old_Arv	New_Arv	Arv_Difference	Property_Tax(10%)	Water_Tax	Sewerage_Tax	Old_Tax	New_Tax
10397	New Shati Nagar	N/A	Sarij	Mal Khan Singh	New Shanti Nagar Vijay Nagar Dun	9811593665	Self Occupied	450	450	0	450	Pakka	Below 12	2000	N/A	Residential	Constructed	2021-12-27	N/A	450	1313	00-001	-	4698	0%	469.8	0	0	-	469.8	
10398	New Shati Nagar	N/A	Kamlesh Devi	Sunil	New Shanti Nagar Vijay Nagar Dun	8586086741	Self Occupied	250	250	0	500	Pakka	Below 12	2000	KH.NO. 132	Residential	Constructed	2021-12-27	N/A	500	1316	00-001	-	5220	0%	522	0	0	-	522	
10399	New Shati Nagar	kh no 133	Sashi Bala	Hukam Singh	New Shanti Nagar Vijay Nagar Dun	9911112655	Self Occupied	500	500	0	500	Pakka	Below 12	2005	kh no 133	Residential	Constructed	2021-12-27	N/A	500	1317	00-001	-	5220	0%	522	0	0	-	522	





ZONE-3, WARD-Dundaheada(27)

Sr. No	Mohalla_Name	Govt_Plot Id	Owner_Name	Father_Name & Husband_Name	Road Name	Mobile_Number	Occupancy_Status	Plot_Area	Total_Area_On_Ground_Floor	Total_Rented_Residential_Builtup_Area	Total_Self_Residential_Builtup_Area	House_Type	Road_Width	Construction_Year	House_Number	House_Category	Rate_Multiplier	Construction_Status	Survey_Start_Date	Old_Property_Tax_Id	Total_Builtup_Area	Gis_Map_Parcels_Id	Property_Label	Old_Arv	New_Arv	Arv_Difference	Property_Tax(10%)	Water_Tax	Sewerage_Tax	Old_Tax	New_Tax
10400	New Shati Nagar	near 288 /2	Aneta	Shathey Pal	New Shanti Nagar Vijay Nagar Dun		Rented	450	450	900	0	Pakka	Below 12	2018	KH. NO. 132	Residential		Constructed	2021-12-28	N/A	900	1318	00-001	-	11745	0%	1174.5	0	0	-	1174.5
10401	New Shati Nagar	132	Vijay Singh	Harsrup Singh	New Shanti Nagar Vijay Nagar Dun	9760800100	Self Occupied	450	450	0	450	Pakka	Below 12	2000	KH. no.132	Residential		Constructed	2021-12-28	N/A	450	1319	00-001	-	4698	0%	469.8	0	0	-	469.8
10402	New Shati Nagar	KH. NO. 132	Rodash	Vijaypal Singh	New Shanti Nagar Vijay Nagar Dun	9411438754	Self Occupied	450	450	0	450	Pakka	Below 12	2018	KH. NO. 132	Residential		Constructed	2021-12-28	N/A	450	1320	00-001	-	4698	0%	469.8	0	0	-	469.8

ZONE-3, WARD-Dundaheada(27)

Sr. No	Mohalla_Name	Govt_Plot_Id	Owner_Name	Father_Name & Husband_Name	Road Name	Mobile Number	Occupancy Status	Plot Area	Total Area On Ground Floor	Total Rented Residential Builtup Area	Total Self Residential Builtup Area	House Type	Road Width	Construction Year	House Number	House Category	Rate Multiplier	Construction Status	Survey Start Date	Old Property Tax Id	Total Builtup Area	Gis_Map_Parcels_Id	Property Label	Old Arv	New Arv	Arv_Difference	Property Tax(10%)	Water Tax	Sewerage Tax	Old Tax	New Tax
10403	New Shati Nagar	kh no 133	N/A		New Shanti Nagar Vijay Nagar Dun		Self Occupied	550	550	0	550	Pakka	Below 12	2005	kh no 133	Residential		Constructed	2021-12-27	N/A	550	1282B	00-001	-	5742	0%	574.2	0	0	-	574.2
10404	New Shati Nagar	KH. NO. 132	Suman	Jaychand	New Shanti Nagar Vijay Nagar Dun		Self Occupied	450	450	0	450	Pakka	Below 12	2000	KH. NO. 132	Residential		Constructed	2021-12-28	N/A	450	1283A	00-001	-	4698	0%	469.8	0	0	-	469.8
10405	New Shati Nagar	N/A	Paromprakash		New Shanti Nagar Vijay Nagar Dun	9716376763	Self Occupied	200	200	0	400	Pakka	Below 12	2012	N/A	Residential		Constructed	2021-12-28	N/A	400	1309C	00-001	-	4176	0%	417.6	0	0	-	417.6





ZONE-3, WARD-Dundaheada(27)

Sr. No	Mohalla_Name	Govt_Plot Id	Owner_Name	Father_Name & Husband_Name	Road Name	Mobile Number	Occupancy Status	Plot Area	Total Area On Ground	Total Rented Residential Builtup Area	Total Self Residential Builtup Area	House Type	Road Width	Construction Year	House Number	House Category	Rate Multiplier	Construction Status	Survey Start Date	Old Property Tax Id	Total Builtup Area	Gis Map Parcel Id	Property Label	Old Arv	New Arv	Arv Difference	Property Tax(10%)	Water Tax	Sewerage Tax	Old Tax	New Tax
10406	New Shati Nagar	UC	N/A		New Shanti Nagar Vijay Nagar Dun		Self Occupied	400	400	0	400	Pakka	Below 12	2020	N/A	Residential		Constructed	2021-12-27	N/A	400	1310B	00-001	-	4176	0%	417.6	0	0	-	417.6
10407	New Shati Nagar	54	Ravindra Kumar	mahipal Singh	New Shanti Nagar Vijay Nagar Dun	9540851587	Self Occupied	400	400	0	600	Pakka	Below 12	2014	54	Residential		Constructed	2021-12-28	N/A	600	1320A	00-001	-	5592	0%	559.2	0	0	-	559.2
10408	Om Vihar	N/A	N/A		Sain Vihar Dundehera Vijay Nagar		Self Occupied	2500	500	0	500	Other Pakka	Below 12	2010	N/A	Residential		Constructed	2022-01-04	N/A	500	4346	00-001	-	3540	0%	354	0	0	-	354





ZONE-3, WARD-Dundaheada(27)

Sr. No	Mohalla_Name	Govt_Plot_Id	Owner_Name	Father_Name & Husband_Name	Road Name	Mobile Number	Occupancy Status	Plot Area	Total Area On Ground Floor	Total Rented Residential Builtup Area	Total Self Residential Builtup Area	House Type	Road Width	Construction Year	House Number	House Category	Rate Multiplier	Construction Status	Survey Start Date	Old Property Tax Id	Total Builtup Area	Gis_Map_Parcels_Id	Property Label	Old Arv	New Arv	Arv_Difference	Property Tax(10%)	Water Tax	Sewerage Tax	Old Tax	New Tax
10409	Om Vihar	N/A	N/A		Shu hant Aquapolis Near Abes Collage Ghaz		Self Occupied	900	900	0	1800	Pakka	Below12	2021	N/A	Residential		Under Construction	2022-01-20	N/A	1800	4349	00-001	-	0	0%	0	0	0	-	0
10410	Om Vihar	N/A	N/A		Shu hant Aquapolis Near Abes Collage Ghaz		Self Occupied	900	900	0	2700	Pakka	Below12	2010	N/A	Residential		Constructed	2022-01-20	N/A	2700	4350	00-001	-	28188	0%	2818.8	0	0	-	2818.8
10411	Om Vihar	N/A	N/A		Shu hant Aquapolis Near Abes Collage Ghaz		Self Occupied	900	900	0	1800	Pakka	Below12	2010	N/A	Residential		Constructed	2022-01-20	N/A	1800	4352	00-001	-	18792	0%	1879.2	0	0	-	1879.2

ZONE-3, WARD-Dundaheada(27)

Sr. No	Mohalla_Name	Govt_Plot Id	Owner_Name	Father_Name & Husband_Name	Road Name	Mobile Number	Occupancy Status	Plot Area	Total Area On Ground Floor	Total Rented Residential Builtup Area	Total Self Residential Builtup Area	House Type	Road Width	Construction Year	House Number	House Category	Rate Multiplier	Construction Status	Survey Start Date	Old Property Tax Id	Total Builtup Area	Gis Map Parcel Id	Property Label	Old Arv	New Arv	Arv Difference	Property Tax(10%)	Water Tax	Sewerage Tax	Old Tax	New Tax
10412	Om Vihar	H.no-14	Sunita Malik	Raviendra Malik	Shuhant Aquapolis Near Abes College Ghaz	9811441500	Self Occupied	1200	1200	0	2900	Pakka	Below 12	2018	h.no-14	Residential		Constructed	2022-01-20	N/A	2900	4354	00-001	-	30276	0%	3027.6	0	0	-	3027.6
10413	Om Vihar	h.no-03	Rajni Devi	Subhash Singh	Shuhant Aquapolis Near Abes College Ghaz	9911118184	Self Occupied	900	900	0	900	Pakka	Below 12	2010	h.no-03	Residential		Constructed	2022-01-20	N/A	900	4356	00-001	-	9396	0%	939.6	0	0	-	939.6
10414	Om Vihar	kh-1152	N/A		Shuhant Aquapolis Near Abes College Ghaz		Self Occupied	800	800	0	1600	Pakka	Below 12	2018	kh-1152	Residential		Constructed	2022-01-20	N/A	1600	4357	00-001	-	16704	0%	1670.4	0	0	-	1670.4





ZONE-3, WARD-Dundaheada(27)

Sr. No	Mohalla_Name	Govt_Plot_Id	Owner_Name	Father_Name & Husband_Name	Road Name	Mobile_Number	Occupancy_Status	Plot_Area	Total_Area_On_Ground_Floor	Total_Rented_Residential_Builtup_Area	Total_Self_Residential_Builtup_Area	House_Type	Road_Width	Construction_Year	House_Number	House_Category	Rate_Multiplier	Construction_Status	Survey_Start_Date	Old_Property_Tax_Id	Total_Builtup_Area	Gis_Map_Parcels_Id	Property_Label	Old_Arv	New_Arv	Arv_Difference	Property_Tax(10%)	Water_Tax	Sewerage_Tax	Old_Tax	New_Tax
10415	Om Vihar	N/A	N/A		Shu hant Aquapolis Near Abes Collage Ghaz		Self Occupied	900	900	0	1800	Pakka	Below12	2005	N/A	Residential		Constructed	2022-01-20	N/A	1800	4358	00-001	-	18792	0%	1879.2	0	0	-	1879.2
10416	Om Vihar	N/A	Sumitra Devi	Cap tan Singh	Shu hant Aquapolis Near Abes Collage Ghaz	9910173606	Self Occupied	900	900	0	2700	Pakka	Below12	2010	N/A	Residential		Constructed	2022-01-20	N/A	2700	4359	00-001	-	28188	0%	2818.8	0	0	-	2818.8
10417	Om Vihar	83	Sewana nd Kausik	trilo k chand kausik	Shu hant Aquapolis Near Abes Collage Ghaz	9350021234	Mix	900	900	900	1700	Pakka	Below12	2010	83	Mix	5	Constructed	2022-01-20	N/A	2700	4360	00-001	-	35326.5	0%	3532.65	0	0	-	3532.7

ZONE-3, WARD-Dundaheada(27)

Sr. No	Mohalla_Name	Govt_Plot_Id	Owner_Name	Father_Name & Husband_Name	Road Name	Mobile Number	Occupancy Status	Plot Area	Total Area On Ground Floor	Total Rented Residential Builtup Area	Total Self Residential Builtup Area	House Type	Road Width	Construction Year	House Number	House Category	Rate Multiplier	Construction Status	Survey Start Date	Old Property Tax Id	Total Built Up Area	Gis Map Parcel Id	Property Label	Old Arv	New Arv	Arv Difference	Property Tax(10%)	Water Tax	Sewerage Tax	Old Tax	New Tax
10418	Om Vihar	H.no-69	Pran Kumar	dhanveer Singh	Shushant Aquapolis Near Abes College Ghaz	9069907477	Mix	900	900	1800	900	Pakka	Below 12	2018	H.no-69	Residential		Constructed	2022-01-20	N/A	2700	4361	00-001	-	32886	0%	3288.6	0	0	-	3288.6
10419	Om Vihar	N/A	Munne Mansuri		Shushant Aquapolis Near Abes College Ghaz		Self Occupied	900	900	0	1800	Pakka	Below 12	2005	N/A	Residential		Constructed	2022-01-20	N/A	1800	4362	00-001	-	18792	0%	1879.2	0	0	-	1879.2





ZONE-3, WARD-Dundaheada(27)

Sr. No	Mohalla_Name	Govt_Plot_Id	Owner_Name	Father_Name & Husband_Name	Road Name	Mobile_Number	Occupancy_Status	Plot_Area	Total_Area_On_Ground_Floor	Total_Rented_Residential_Builtup_Area	Total_Self_Residential_Builtup_Area	House_Type	Road_Width	Construction_Year	House_Number	House_Category	Rate_Multiplier	Construction_Status	Survey_Start_Date	Old_Property_Tax_Id	Total_Builtup_Area	Gis_Map_Parcels_Id	Property_Label	Old_Arv	New_Arv	Arv_Difference	Property_Tax(10%)	Water_Tax	Sewerage_Tax	Old_Tax	New_Tax
10420	Om Vihar	H.no-70	Raghuveer Singh Chaudhary		Shuhant Aquapolis Near Abes Collage Ghaziaba		Mix	1800	400	0	0	Pakka	Below12	2012	H.no-70	Non Residential	5	Constructed	2022-01-20	N/A	400	4363	00-001	-	52392	0%	5239.2	0	0	-	5239.2
10421	Om Vihar	N/A	N/A		Sain Vihar Dundehera Vijay Nagar		Self Occupied	300	300	0	600	Pakka	Below12	2022	N/A	Residential		Constructed	2022-09-02	N/A	600	4364	00-001	-	6264	0%	626.4	0	0	-	626.4
10422	Om Vihar	72/73	Alka Rao	Surendra Rao	Sain Vihar Dundehera Vijay Nagar	9411826224	Rented	800	800	800	0	Pakka	Below12	2002	72/73	Residential		Constructed	2022-01-04	N/A	800	4365	00-001	-	9396	0%	939.6	0	0	-	939.6





ZONE-3, WARD-Dundaheada(27)

Sr. No	Mohalla_Name	Govt_Plot_Id	Owner_Name	Father_Name & Husband_Name	Road Name	Mobile Number	Occupancy Status	Plot Area	Total Area On Ground Floor	Total Rented Residential Builtup Area	Total Self Residential Builtup Area	House Type	Road Width	Construction Year	House Number	House Category	Rate Multiplier	Construction Status	Survey Start Date	Old Property Tax Id	Total Builtup Area	Gis Map Parcel Id	Property Label	Old Arv	New Arv	Arv Difference	Property Tax(10%)	Water Tax	Sewerage Tax	Old Tax	New Tax
10423	Om Vihar	N/A	N/A		Shu hant Aquapolis Near Abes Collage Ghaz		Self Occupied	900	400	0	400	Pakka	Below12	2000	N/A	Residential		Constructed	2022-01-05	N/A	400	4366	00-001	-	4176	0%	417.6	0	0	-	417.6
10424	Om Vihar	58	Rajnish	Yogesh Kumar	Shu hant Aquapolis Near Abes Collage Ghaz	9436941181	Self Occupied	900	900	0	1800	Pakka	Below12	2015	58	Residential		Constructed	2022-01-05	N/A	1800	4367	00-001	-	18792	0%	1879.2	0	0	-	1879.2
10425	Om Vihar	H.no-64,65	Birma Devi		Shu hant Aquapolis Near Abes Collage Ghaz		Rented	900	900	1800	0	Pakka	Below12	2008	H.no-64,65	Residential		Constructed	2022-01-20	N/A	1800	4369	00-001	-	21141	0%	2114.1	0	0	-	2114.1





ZONE-3, WARD-Dundaheada(27)

Sr. No	Mohalla_Name	Govt_Plot Id	Owner_Name	Father_Name & Husband_Name	Road Name	Mobile_Number	Occupancy Status	Plot_Area	Total_Area_On_Ground_Floor	Total_Rented_Residential_Builtup_Area	Total_Self_Residential_Builtup_Area	House_Type	Road_Width	Construction_Year	House_Number	House_Category	Rate_Multiplier	Construction_Status	Survey_Start_Date	Old_Property_Tax_Id	Total_Builtup_Area	Gis_Map_Parcels_Id	Property_Label	Old_Arv	New_Arv	Arv_Difference	Property Tax(10%)	Water_Tax	Sewerage_Tax	Old_Tax	New_Tax
10426	Om Vihar	kh-1152	N/A		Shu hant Aquapolis Near Abes Collage Ghaz		Self Occupied	900	900	0	2700	Pakka	Below12	2019	kh-1151	Residential		Constructed	2022-01-20	N/A	2700	4370	00-001	-	28188	0%	2818.8	0	0	-	2818.8
10427	Om Vihar	N/A	N/A		Shu hant Aquapolis Near Abes Collage Ghaz		Self Occupied	2000	2000	0	2000	Pakka	Below12	2008	N/A	Residential		Constructed	2022-01-20	N/A	2000	4371	00-001	-	20880	0%	2088	0	0	-	2088
10428	Om Vihar	###	Farhat Jahan	Jamin Ali	Shu hant Aquapolis Near Abes Collage Ghaz	8826470747	Self Occupied	900	900	0	2700	Pakka	Below12	2008	1195	Residential		Constructed	2022-01-20	N/A	2700	4372	00-001	-	28188	0%	2818.8	0	0	-	2818.8





ZONE-3, WARD-Dundaheada(27)

Sr. No	Mohalla_Name	Govt_Plot Id	Owner_Name	Father_Name & Husband_Name	Road Name	Mobile_Number	Occupancy_Status	Plot_Area	Total_Area_On_Ground_Floor	Total_Rented_Residential_Builtup_Area	Total_Self_Residential_Builtup_Area	House_Type	Road_Width	Construction_Year	House_Number	House_Category	Rate_Multiplier	Construction_Status	Survey_Start_Date	Old_Property_Tax_Id	Total_Builtup_Area	Gis_Map_Parcels_Id	Property_Label	Old_Arv	New_Arv	Arv_Difference	Property_Tax(10%)	Water_Tax	Sewerage_Tax	Old_Tax	New_Tax
10429	Om Vihar	kh-1195	Kiran	kushalpal Singh	Shuhant Aquapolis Near Abes College Ghaz	9999428841	Self Occupied	900	900	0	3600	Pakka	Below12	2001	kh-1195	Residential		Constructed	2022-01-20	N/A	3600	4373	00-001	-	37584	0%	3758.4	0	0	-	3758.4
10430	Om Vihar	N/A	N/A		Shuhant Aquapolis Near Abes College Ghaz		Self Occupied	800	700	0	700	Pakka	Below12	2005	N/A	Residential		Constructed	2022-01-05	N/A	700	4375	00-001	-	7308	0%	730.8	0	0	-	730.8
10431	Om Vihar	h.no.40	Manohar Singh	bhagwan Singh	Shuhant Aquapolis Near Abes College Ghaz	9718161479	Self Occupied	800	800	0	3200	Pakka	Below12	2012	h.no.40	Residential		Constructed	2022-01-05	N/A	3200	4376	00-001	-	33408	0%	3340.8	0	0	-	3340.8





ZONE-3, WARD-Dundaheada(27)

Sr. No	Mohalla_Name	Govt_Plot_Id	Owner_Name	Father_Name & Husband_Name	Road Name	Mobile_Number	Occupancy_Status	Plot_Area	Total_Area_On_Ground_Floor	Total_Rented_Residential_Builtup_Area	Total_Self_Residential_Builtup_Area	House_Type	Road_Width	Construction_Year	House_Number	House_Category	Rate_Multiplier	Construction_Status	Survey_Start_Date	Old_Property_Tax_Id	Total_Builtup_Area	Gis_Map_Parcels_Id	Property_Label	Old_Arv	New_Arv	Arv_Difference	Property_Tax(10%)	Water_Tax	Sewerage_Tax	Old_Tax	New_Tax
10432	Om Vihar	N/A	N/A		Shu hant Aquapolis Near Abes Collage Ghaz		Self Occupied	900	900	0	3500	Pak ka	Below12	2012	N/A	Mix	5	Constructed	2022-01-05	N/A	3600	4377	00-001	-	43548	0%	4354.8	0	0	-	4354.8
10433	Om Vihar	N/A	Mahesh Singh	shal esingh	Shu hant Aquapolis Near Abes Collage Ghaz	9540165520	Self Occupied	900	900	0	1800	Pak ka	Below12	2020	N/A	Residential		Constructed	2022-01-05	N/A	1800	4381	00-001	-	18792	0%	1879.2	0	0	-	1879.2
10434	Om Vihar	N/A	N/A		Shu hant Aquapolis Near Abes Collage Ghaz		Mix	800	800	750	0	Pak ka	Below12	2012	N/A	Mix	5	Constructed	2022-01-05	N/A	800	4382	00-001	-	13291.5	0%	1329.15	0	0	-	1329.2





ZONE-3, WARD-Dundaheada(27)

Sr. No	Mohalla_Name	Govt_Plot Id	Owner_Name	Father_Name & Husband_Name	Road Name	Mobile Number	Occupancy Status	Plot Area	Total Area On Ground Floor	Total Rented Residential Builtup Area	Total Self Residential Builtup Area	House Type	Road Width	Construction Year	House Number	House Category	Rate Multiplier	Construction Status	Survey Start Date	Old Property Tax Id	Total Builtup Area	Gis Map Parcel Id	Property Label	Old Arv	New Arv	Arv Difference	Property Tax(10%)	Water Tax	Sewerage Tax	Old Tax	New Tax
10435	Om Vihar	41	Mahesh Singh	salisingh	Shu hant Aquapolis h Near Abes Collage Ghaz	9540165520	Self Occupied	1000	1000	0	1000	Pakka	Below12	2018	h.no 41	Residential		Constructed	2022-01-05	N/A	1000	4383	00-001	-	10440	0%	1044	0	0	-	1044
10436	Om Vihar	h.no .20	N/A		Shu hant Aquapolis h Near Abes Collage Ghaz		Self Occupied	600	600	0	3000	Pakka	Below12	2018	h.no.20	Residential		Constructed	2022-01-05	N/A	3000	4384	00-001	-	31320	0%	3132	0	0	-	3132
10437	Om Vihar	21	Vasudev		Shu hant Aquapolis h Near Abes Collage Ghaz		Self Occupied	900	900	0	900	Pakka	Below12	2014	21	Residential		Constructed	2022-01-05	N/A	900	4385	00-001	-	9396	0%	939.6	0	0	-	939.6

ZONE-3, WARD-Dundaheada(27)

Sr. No	Mohalla_Name	Govt_Plot_Id	Owner_Name	Father_Name & Husband_Name	Road Name	Mobile Number	Occupancy Status	Plot Area	Total Area On Ground Floor	Total Rented Residential Builtup Area	Total Self Residential Builtup Area	House Type	Road Width	Construction Year	House Number	House Category	Rate Multiplier	Construction Status	Survey Start Date	Old Property Tax Id	Total Builtup Area	Gis_Map_Parcels_Id	Property Label	Old Arv	New Arv	Arv_Difference	Property Tax(10%)	Water Tax	Sewerage Tax	Old Tax	New Tax
10438	Om Vihar	near h.no.29	N/A		Shu hant Aquapolis Near Abes Collage Ghaz		Self Occupied	900	900	0	1700	Pak ka	Below12	2012	near h.no.29	Mix	5	Constructed	2022-01-05	N/A	1800	4387	00-001	-	24756	0%	2475.6	0	0	-	2475.6
10439	Om Vihar	H.no.29	Monika Tyagi	Sudhir Tyagi	Shu hant Aquapolis Near Abes Collage Ghaz		Self Occupied	450	450	0	750	Pak ka	Below12	2018	H.no.29	Residential		Constructed	2022-01-05	N/A	750	4388	00-001	-	7830	0%	783	0	0	-	783
10440	Om Vihar	eur okids pre-school	N/A		Shu hant Aquapolis Near Abes Collage Ghaz		Mix	900	900	0	0	Pak ka	Below12	2015	eur okids pre-school	Non Residential	5,1,5,5,5,1	Constructed	2022-01-05	N/A	2500	4389	00-001	-	73584	0%	7358.4	0	0	-	7358.4

ZONE-3, WARD-Dundaheada(27)

Sr. No	Mohalla_Name	Govt_Plot_Id	Owner_Name	Father_Name & Husband_Name	Road_Name	Mobile_Number	Occupancy_Status	Plot_Area	Total_Area_On_Ground_Floor	Total_Rented_Residential_Builtup_Area	Total_Self_Residential_Builtup_Area	House_Type	Road_Width	Construction_Year	House_Number	House_Category	Rate_Multiplier	Construction_Status	Survey_Start_Date	Old_Property_Tax_Id	Total_Builtup_Area	Gis_Map_Parcel_Id	Property_Label	Old_Arv	New_Arv	Arv_Difference	Property_Tax(10%)	Water_Tax	Sewerage_Tax	Old_Tax	New_Tax
10441	Om Vihar	N/A	N/A		Shushant Aquapolis Near Abes College Ghaz		Mix	2500	2500	0	0	Pakka	TwelveT o24	2015	N/A	Non Residential	5,5,3,5,5,5,5,5,5	Constructed	2022-01-20	N/A	2500	4390	00-001	-	212573	0%	21257.3	0	0	-	21257
10442	Om Vihar	N/A	N/A		Shushant Aquapolis Near Abes College Ghaziabad		Mix	900	900	0	0	OtherPucca House with Micra\Fiber\TinSheds	TwelveT o24	2011	N/A	Non Residential	5,3,1	Constructed	2022-01-20	N/A	1800	4392	00-001	-	84326.4	0%	8432.64	0	0	-	8432.6





ZONE-3, WARD-Dundaheada(27)

Sr. No	Mohalla_Name	Govt_Plot_Id	Owner_Name	Father_Name & Husband_Name	Road Name	Mobile Number	Occupancy Status	Plot Area	Total Area On Ground Floor	Total Rented Residential Builtup Area	Total Self Residential Builtup Area	House Type	Road Width	Construction Year	House Number	House Category	Rate Multiplier	Construction Status	Survey Start Date	Old Property Tax Id	Total Builtup Area	Gis Map Parcel Id	Property Label	Old Arv	New Arv	Arv Difference	Property Tax(10%)	Water Tax	Sewerage Tax	Old Tax	New Tax
10443	Om Vihar	N/A	N/A		Shu hant Aquapolis Near Abes Collage Ghaz		Mix	6000	900	0	0	Pak ka	TwelveT o24	2010	N/A	Non Residential	5	Constructed	2022-01-20	N/A	900	4393	00-001	-	216756	0%	21675.6	0	0	-	21676
10444	Om Vihar	N/A	N/A		Shu hant Aquapolis Near Abes Collage Ghaz		Self Occupied	900	900	0	2700	Pak ka	Below12	2022	N/A	Residential		Under Construction	2022-01-05	N/A	2700	4397	00-001	-	0	0%	0	0	0	-	0
10445	Om Vihar	near h.no .21	N/A		Shu hant Aquapolis Near Abes Collage Ghaz		Self Occupied	900	900	0	1800	Pak ka	Below12	2018	near h.no.21	Residential		Constructed	2022-01-05	N/A	1800	4398	00-001	-	18792	0%	1879.2	0	0	-	1879.2





ZONE-3, WARD-Dundaheada(27)

Sr. No	Mohalla_Name	Govt_Plot_Id	Owner_Name	Father_Name & Husband_Name	Road_Name	Mobile_Number	Occupancy_Status	Plot_Area	Total_Area_On_Ground_Floor	Total_Rented_Residential_Builtup_Area	Total_Self_Residential_Builtup_Area	House_Type	Road_Width	Construction_Year	House_Number	House_Category	Rate_Multiplier	Construction_Status	Survey_Start_Date	Old_Property_Tax_Id	Total_Builtup_Area	Gis_Map_Parcel_Id	Property_Label	Old_Arv	New_Arv	Arv_Difference	Property_Tax(10%)	Water_Tax	Sewerage_Tax	Old_Tax	New_Tax
10446	Om Vihar	h.no .18	N/A		Shu hant Aquapolis Near Abes Collage Ghaz		Self Occupied	600	600	0	1200	Pak ka	Below12	2010	h.no.18	Residential		Constructed	2022-01-05	N/A	1200	4400	00-001	-	12528	0%	1252.8	0	0	-	1252.8
10447	Om Vihar	B5	Munni Devi	Siya Ram Sharma	Shu hant Aquapolis Near Abes Collage Ghaz	9900339315	Self Occupied	900	900	0	2000	Pak ka	Below12	2005	B5	Mix	5	Constructed	2022-01-20	N/A	2200	4402	00-001	-	34896	0%	3489.6	0	0	-	3489.6
10448	Om Vihar	N/A	N/A		Shu hant Aquapolis Near Abes Collage Ghaz		Mix	3000	500	0	0	Pak ka	TwelveTo24	2012	N/A	Non Residential	5,5,5,5,3	Constructed	2022-01-20	N/A	500	4404	00-001	-	80906.4	0%	8090.64	0	0	-	8090.6





ZONE-3, WARD-Dundaheada(27)

Sr. No	Mohalla_Name	Govt_Plot Id	Owner_Name	Father_Name & Husband_Name	Road Name	Mobile Number	Occupancy Status	Plot Area	Total Area On Ground Floor	Total Rented Residential Builtup Area	Total Self Residential Builtup Area	House Type	Road Width	Construction Year	House Number	House Category	Rate Multiplier	Construction Status	Survey Start Date	Old Property Tax Id	Total Builtup Area	Gis Map Parcel Id	Property Label	Old Arv	New Arv	Arv Difference	Property Tax(10%)	Water Tax	Sewerage Tax	Old Tax	New Tax
10449	Om Vihar	2	N/A		Shu hant Aqua polis h Near Abes Colla ge Ghaz		Rented	4000	1000	0	0	Pak ka	TwelveT o24	2005	2	Non Resi den tial	5	Con stru cted	202 2-01-20	N/A	1000	4405	00-001	-	168840	0%	16884	0	0	-	16884
10450	Om Vihar	79	Sav atri Devi	Cha ran Singh	Sain Vihar Dun dehe ra Vijay Naga r	9953930027	Rented	1200	1200	2400	0	Pak ka	Belo w12	2015	79	Resi den tial		Con stru cted	202 2-01-04	N/A	2400	4346A	00-001	-	31320	0%	3132	0	0	-	3132
10451	Om Vihar	N/A	N/A		Shu hant Aqua polis h Near Abes Colla ge Ghaz		Self Occu pie d	800	800	0	800	Pak ka	Belo w12	2015	N/A	Resi den tial		Con stru cted	202 2-01-20	N/A	800	4356A	00-001	-	8352	0%	835.2	0	0	-	835.2





ZONE-3, WARD-Dundaheada(27)

Sr. No	Mohalla_Name	Govt_Plot Id	Owner_Name	Father_Name & Husband_Name	Road Name	Mobile Number	Occupancy Status	Plot Area	Total Area On Ground Floor	Total Rented Residential Builtup Area	Total Self Residential Builtup Area	House Type	Road Width	Construction Year	House Number	House Category	Rate Multiplier	Construction Status	Survey Start Date	Old Property Tax Id	Total Builtup Area	Gis_Map_Parcels_Id	Property Label	Old Arv	New Arv	Arv_Difference	Property Tax(10%)	Water Tax	Sewerage Tax	Old Tax	New Tax
10452	Om Vihar	H.no-84	Pashupati Nath Sahu	Jaganath Sahu	Shushant Aquapolis Near Abes College Ghaz	9958975315	Self Occupied	450	450	0	450	Pakka	Below12	2001	H.no-84	Residential		Constructed	2022-01-20	N/A	450	4359A	00-001	-	4698	0%	469.8	0	0	-	469.8
10453	Om Vihar	81/82	KC Sharma		Shushant Aquapolis Near Abes College Ghaz		Mix	900	900	700	0	Pakka	Below12	2012	81/82	Mix	5	Constructed	2022-01-20	N/A	900	4360A	00-001	-	23151	0%	2315.1	0	0	-	2315.1
10454	Om Vihar	32	N/A		Shushant Aquapolis Near Abes College Ghaz		Self Occupied	1600	1400	0	1400	Pakka	Below12	2008	32	Residential		Constructed	2022-01-05	N/A	1400	4379A	00-001	-	14616	0%	1461.6	0	0	-	1461.6





ZONE-3, WARD-Dundaheada(27)

Sr. No	Mohalla_Name	Govt_Plot_Id	Owner_Name	Father_Name & Husband_Name	Road Name	Mobile Number	Occupancy Status	Plot Area	Total Area On Ground	Total Rented Residential Builtup Area	Total Self Residential Builtup Area	House Type	Road Width	Construction Year	House Number	House Category	Rate Multiplier	Construction Status	Survey Start Date	Old Property Tax Id	Total Builtup Area	Gis Map Parcel Id	Property Label	Old Arv	New Arv	Arv Difference	Property Tax(10%)	Water Tax	Sewerage Tax	Old Tax	New Tax
10455	Om Vihar	N/A	N/A		Sain Vihar Dundaheada Vijay Nagar		Self Occupied	900	900	0	1800	Pakka	Below 12	2010	N/A	Residential		Constructed	2022-09-02	N/A	1800	4380A	00-001	-	18792	0%	1879.2	0	0	-	1879.2
10456	Om Vihar	h.no .23	N/A		Shushant Aquapolis h Near Abes Collage Ghaz		Self Occupied	900	900	0	900	Pakka	Below 12	2016	h.no 23	Residential		Constructed	2022-01-05	N/A	900	4386A	00-001	-	9396	0%	939.6	0	0	-	939.6
10457	Om Vihar	N/A	N/A		Sain Vihar Dundaheada Vijay Nagar		Self Occupied	900	900	0	1800	Pakka	Below 12	2022	N/A	Residential		Constructed	2022-09-02	N/A	1800	4388C	00-001	-	18792	0%	1879.2	0	0	-	1879.2

ZONE-3, WARD-Dundaheada(27)

Sr. No	Mohalla_Name	Govt_Plot_Id	Owner_Name	Father_Name & Husband_Name	Road Name	Mobile Number	Occupancy Status	Plot Area	Total Area On Ground Floor	Total Rented Residential Builtup Area	Total Self Residential Builtup Area	House Type	Road Width	Construction Year	House Number	House Category	Rate Multiplier	Construction Status	Survey Start Date	Old Property Tax Id	Total Builtup Area	Gis Map Parcel Id	Property Label	Old Arv	New Arv	Arv Difference	Property Tax(10%)	Water Tax	Sewerage Tax	Old Tax	New Tax
10458	Om Vihar	KH 1055	Veer Singh	mehar chand	Shushant Aquapolis Near Abes Collage Ghaz	9990074347	Self Occupied	900	900	0	1800	Pakka	Below12	2010	KH 1055	Residential		Constructed	2022-01-05	N/A	1800	4389A	00-001	-	18792	0%	1879.2	0	0	-	1879.2
10459	Om Vihar	19	N/A		Shushant Aquapolis Near Abes Collage Ghaz		Self Occupied	600	600	0	1200	Pakka	Below12	2005	19	Residential		Constructed	2022-01-05	N/A	1200	4400A	00-001	-	12528	0%	1252.8	0	0	-	1252.8
10460	Sen Vihar 1	N/A	N/A		Nai Basti Sen Vihar 1 Dun		Self Occupied	900	900	0	800	Pakka	Below12	2010	N/A	Mix	5	Constructed	2021-12-16	N/A	900	793	00-001	-	15360	0%	1536	0	0	-	1536





ZONE-3, WARD-Dundaheada(27)

Sr. No	Mohalla_Name	Govt_Plot Id	Owner_Name	Father_Name & Husband_Name	Road Name	Mobile_Number	Occupancy Status	Plot_Area	Total_Area_On_Ground_Floor	Total_Rented_Residential_Builtup_Area	Total_Self_Residential_Builtup_Area	House_Type	Road_Width	Construction_Year	House_Number	House_Category	Rate_Multiplier	Construction_Status	Survey_Start_Date	Old_Property_Tax_Id	Total_Built-Up_Area	Gis_Map_Parcel_Id	Property_Label	Old_Arv	New_Arv	Arv_Difference	Property_Tax(10%)	Water_Tax	Sewerage_Tax	Old_Tax	New_Tax
10461	Sen Vihar 1	N/A	Ram Kali	ban si ram	New Shanti Nagar Vijay Nagar Dundaheada	7834879621	Self Occupied	700	700	0	700	Pak ka	Below 12	2008	N/A	Residential	Constructed	2021-12-17	N/A	700	880	00-001	-	7308	0%	730.8	0	0	-	730.8	
10462	Sen Vihar 1	N/A	Ashok Kumar	Dharam pal Singh	New Shanti Nagar Vijay Nagar Dundaheada	7065257533	Self Occupied	400	400	0	400	Kutcha	Below 12	2005	45	Residential	Constructed	2021-12-17	VN20487	400	881	00-001	2191	2832	29%	283.2	0	0	219	283.2	
10463	Sen Vihar 1	kh no 225	Ved pal	Murari Lal Gupta	Nai Basti Sen Vihar 1 Dundaheada	7042239569	Self Occupied	450	450	0	450	Pak ka	Below 12	2005	175	Residential	Constructed	2021-12-17	VN19855	450	882	00-001	2191	4698	114%	469.8	0	0	219	469.8	





ZONE-3, WARD-Dundaheada(27)

Sr. No	Mohalla_Name	Govt_Plot_Id	Owner_Name	Father_Name & Husband_Name	Road Name	Mobile_Number	Occupancy_Status	Plot_Area	Total_Area_On_Ground_Floor	Total_Rented_Residential_Builtup_Area	Total_Self_Residential_Builtup_Area	House_Type	Road_Width	Construction_Year	House_Number	House_Category	Rate_Multiplier	Construction_Status	Survey_Start_Date	Old_Property_Tax_Id	Total_Builtup_Area	Gis_Map_Parcels_Id	Property_Label	Old_Arv	New_Arv	Arv_Difference	Property_Tax(10%)	Water_Tax	Sewerage_Tax	Old_Tax	New_Tax
10464	Sen Vihar 1	N/A	Har dai Devi	Ved Ram	New Shanti Nagar Vijay Nagar Dun	9540290214	Self Occupied	500	500	0	1000	Pakka	Below12	2005	N/A	Residential		Constructed	2021-12-17	N/A	1000	883	00-001	-	10440	0%	1044	0	0	-	1044
10465	Sen Vihar 1	KH. 225	Vimlesh Devi	Shesh Pal	New Basti Dundaheada Sen Vihar Vijay Nagar	7983018419	Self Occupied	450	450	0	900	Pakka	Below12	2009	KH 225	Residential		Constructed	2021-12-17	N/A	900	884	00-001	-	9396	0%	939.6	0	0	-	939.6
10466	Sen Vihar 1	KH NO 225	Pramod and Jai Karan	shivlal Singh	New Shanti Nagar Vijay Nagar Dun	8802402414	Self Occupied	450	450	0	450	Pakka	Below12	2005	199	Residential		Constructed	2021-12-17	VN19873	450	885	00-001	2191	4698	114%	469.8	0	0	219	469.8

ZONE-3, WARD-Dundaheada(27)

Sr. No	Mohalla_Name	Govt_Plot_Id	Owner_Name	Father_Name & Husband_Name	Road_Name	Mobile_Number	Occupancy_Status	Plot_Area	Total_Area_On_Ground_Floor	Total_Rented_Residential_Builtup_Area	Total_Self_Residential_Builtup_Area	House_Type	Road_Width	Construction_Year	House_Number	House_Category	Rate_Multiplier	Construction_Status	Survey_Start_Date	Old_Property_Tax_Id	Total_Builtup_Area	Gis_Map_Parcels_Id	Property_Label	Old_Arv	New_Arv	Arv_Difference	Property_Tax(10%)	Water_Tax	Sewerage_Tax	Old_Tax	New_Tax
10467	Sen Vihar 1	near 872	Ishwar Dayal	Bansilal	Nai Basti Sen Vihar 1 Dundaheada	9810809353	Self Occupied	450	450	0	450	OtherPucca House with Microw12	Below12	2005	near 872	Residential		Constructed	2021-12-17	N/A	450	886	00-001	-	3186	0%	318.6	0	0	-	318.6
10468	Sen Vihar 1	NEAR BY 872	Kali Charan	GULI SINGH	New Basti Dundaheada Sen Vihar Vijay Nagar		Rented	450	450	900	0	Pakka	Below12	2000	Near by 872	Residential		Constructed	2021-12-17	N/A	900	887	00-001	-	9396	0%	939.6	0	0	-	939.6





ZONE-3, WARD-Dundaheada(27)

Sr. No	Mohalla_Name	Govt_Plot_Id	Owner_Name	Father_Name & Husband_Name	Road Name	Mobile_Number	Occupancy_Status	Plot_Area	Total_Area_On_Ground_Floor	Total_Rented_Residential_Builtup_Area	Total_Self_Residential_Builtup_Area	House_Type	Road_Width	Construction_Year	House_Number	House_Category	Rate_Multiplier	Construction_Status	Survey_Start_Date	Old_Property_Tax_Id	Total_Builtup_Area	Gis_Map_Parcels_Id	Property_Label	Old_Arv	New_Arv	Arv_Difference	Property_Tax(10%)	Water_Tax	Sewerage_Tax	Old_Tax	New_Tax
10469	Sen Vihar 1	N/A	Geeta Devi	Kali Charan	New Shanti Nagar Vijay Nagar Dundaheada Ghaziabad	9810809352	Self Occupied	700	700	0	1400	OtherPucca House with Microw12	Below12	2008	N/A	Residential		Constructed	2021-12-17	N/A	1400	888	00-001	-	12264	0%	1226.4	0	0	-	1226.4
10470	Sen Vihar 1	N/A	Rajesh		New Shanti Nagar Vijay Nagar Dun		Rented	600	600	850	0	Pakka	Below12	2005	N/A	Mix	5	Constructed	2021-12-17	N/A	900	889	00-001	-	13487.3	0%	1348.73	0	0	-	1348.7





ZONE-3, WARD-Dundaheada(27)

Sr. No	Mohalla_Nam e	Gov t_Pl ot Id	Owner _Name	Fath er_ Name & Hus band_ Name	Road Name	Mobile_ Nu mber	Occ upancy _Stat us	Plot_ Area	Total_ Area_ On_ G round_ Floor	Total_ Rented_ Resid ential_ Builtup_ Area	Total_ Self_ Resid ential_ Built up_ Area	Hou se_ Typ e	Roa d_ Wid th	Constru ction_ Year	House _Numb er	Hou se_ Cat egor y	Rat e_ Multipl ier	Con stru ctio n_ Stat us	Surv ey_ Star t_ Date	Old _Pr ope rty_ Tax_ Id	Total_ Built_ Up_ Area	Gis_ Ma p_ Parc el_ Id	Prop erty _Lab el	Old_ Ar v	New_ Arv	Arv_ Diff erence	Property Tax(10%)	Wat er_ Tax	Sew erage_ Tax	Old_ Tax	New_ Tax
10471	Sen Vihar 1	Kh-288	Nep al Singh	Khem Singh	New Shanti Nagar Vijay Nagar Dundaheada Ghaziabad	9213058683	Self Occupied	450	420	0	420	OtherPucca House with Mic a\Fiber\Tins heds	Below12	2010	KH 288	Residential		Constructed	2021-12-27	N/A	420	1473	00-001	-	2973.6	0%	297.36	0	0	-	297.36
10472	Sen Vihar 1	N/A	Mulayam Singh Yadav		Nai Basti Sen Vihar 1 Dundaheada		Rented	450	450	450	0	Pak ka	Below12	2019	N/A	Residential		Constructed	2021-12-27	N/A	450	1475	00-001	-	5872.5	0%	587.25	0	0	-	587.25





ZONE-3, WARD-Dundaheada(27)

Sr. No	Mohalla_Name	Govt_Plot_Id	Owner_Name	Father_Name & Husband_Name	Road Name	Mobile_Number	Occupancy_Status	Plot_Area	Total_Area_On_Ground_Floor	Total_Rented_Residential_Builtup_Area	Total_Self_Residential_Builtup_Area	House_Type	Road_Width	Construction_Year	House_Number	House_Category	Rate_Multiplier	Construction_Status	Survey_Start_Date	Old_Property_Tax_Id	Total_Builtup_Area	Gis_Map_Parcels_Id	Property_Label	Old_Arv	New_Arv	Arv_Difference	Property_Tax(10%)	Water_Tax	Sewerage_Tax	Old_Tax	New_Tax
10473	Sen Vihar 1	Near-288/2	Manoj Kumar	Surajprakash	New Shanti Nagar Vijay Nagar Dun	9312234406	Self Occupied	450	450	0	900	Pakka	Below12	2000	Near-288/2	Residential		Constructed	2021-12-27	N/A	900	1476	00-001	-	9396	0%	939.6	0	0	-	939.6
10474	Sen Vihar 1	N/A	Ram Sahay	Santakes	New Shanti Nagar Vijay Nagar Dun	9873078416	Self Occupied	400	400	0	400	Pakka	Below12	2000	N/A	Residential		Constructed	2021-12-27	N/A	400	1477	00-001	-	4176	0%	417.6	0	0	-	417.6
10475	Sen Vihar 1	near 288	Saroj Devi	Dharam Pal	New Shanti Nagar Vijay Nagar Dun	9717111997	Self Occupied	400	400	0	800	Pakka	Below12	2005	near 288	Residential		Constructed	2021-12-27	N/A	800	1478	00-001	-	8352	0%	835.2	0	0	-	835.2





ZONE-3, WARD-Dundaheada(27)

Sr. No	Mohalla_Name	Govt_Plot Id	Owner_Name	Father_Name & Husband_Name	Road Name	Mobile Number	Occupancy Status	Plot Area	Total Area On Ground Floor	Total Rented Residential Builtup Area	Total Self Residential Builtup Area	House Type	Road Width	Construction Year	House Number	House Category	Rate Multiplier	Construction Status	Survey Start Date	Old Property Tax Id	Total Builtup Area	Gis_Map_Parcels_Id	Property Label	Old Arv	New Arv	Arv_Difference	Property Tax(10%)	Water Tax	Sewerage Tax	Old Tax	New Tax
10476	Sen Vihar 1	288/3	Poonam	Mahendra	Nai Basti Sen Vihar 1 Dundaheada	8700331628	Self Occupied	450	450	0	450	OtherPucca House with Microw12	Below12	2000	KH NO 288/3	Residential		Constructed	2021-12-27	N/A	450	1479	00-001	-	3186	0%	318.6	0	0	-	318.6
10477	Sen Vihar 1	Near-288/2	Rajwati	Reshpal Singh	New Shanti Nagar Vijayar Dun	8373993335	Self Occupied	450	450	0	900	Pakka	Below12	2000	Near-288/2	Residential		Constructed	2021-12-27	N/A	900	1480	00-001	-	9396	0%	939.6	0	0	-	939.6

ZONE-3, WARD-Dundaheada(27)

Sr. No	Mohalla_Name	Govt_Plot_Id	Owner_Name	Father_Name & Husband_Name	Road Name	Mobile Number	Occupancy Status	Plot Area	Total Area On Ground Floor	Total Rented Residential Builtup Area	Total Self Residential Builtup Area	House Type	Road Width	Construction Year	House Number	House Category	Rate Multiplier	Construction Status	Survey Start Date	Old Property Tax Id	Total Built Up Area	Gis Map Parcel Id	Property Label	Old Arv	New Arv	Arv_Difference	Property Tax(10%)	Water Tax	Sewerage Tax	Old Tax	New Tax
10478	Sen Vihar 1	kh no 288/2	Mee ta Devi	Rishi Pal	New Shanti Nagar Vijay Nagar Dun	8802647757	Self Occupied	500	500	0	500	Pak ka	Below 12	2005	kh no 288/2	Residential		Constructed	2021-12-27	N/A	500	1482	00-001	-	5220	0%	522	0	0	-	522
10479	Sen Vihar 1	kh no 288/3	Rishi Pal	late chajju	Nai Basti Sen Vihar 1 Dun	8373993335	Self Occupied	900	900	0	1100	Pak ka	Below 12	2005	KH NO 288/3	Residential		Constructed	2021-12-27	N/A	1100	1483	00-001	-	10812	0%	1081.2	0	0	-	1081.2
10480	Sen Vihar 1	288/2	Shukant al	Lak hme Chand	New Shanti Nagar Vijay Nagar Dun	9350945775	Rented	450	450	450	0	Pak ka	Below 12	2000	288/2	Residential		Constructed	2021-12-27	N/A	450	1484	00-001	-	4698	0%	469.8	0	0	-	469.8





ZONE-3, WARD-Dundaheada(27)

Sr. No	Mohalla_Name	Govt_Plot_Id	Owner_Name	Father_Name & Husband_Name	Road Name	Mobile_Number	Occupancy_Status	Plot_Area	Total_Area_On_Ground_Floor	Total_Rented_Residential_Builtup_Area	Total_Self_Residential_Builtup_Area	House_Type	Road_Width	Construction_Year	House_Number	House_Category	Rate_Multiplier	Construction_Status	Survey_Start_Date	Old_Property_Tax_Id	Total_Builtup_Area	Gis_Map_Parcels_Id	Property_Label	Old_Arv	New_Arv	Arv_Difference	Property_Tax(10%)	Water_Tax	Sewerage_Tax	Old_Tax	New_Tax
10481	Sen Vihar 1	near 288	Veer Pal	shanker Lal	New Shanti Nagar Vijay Nagar Dundaheada Ghaziabad	9716666628	Self Occupied	500	500	0	500	OtherPucca House with Microw12	Below12	2005	near 288	Residential		Constructed	2021-12-27	N/A	500	1485	00-001	-	3540	0%	354	0	0	-	354
10482	Sen Vihar 1	N/A	Alka Varma	Ashveer Singh	New Shanti Nagar Vijay Nagar Dundaheada Ghaziabad	9315663606	Self Occupied	450	450	0	900	Pakka	Below12	2000	N/A	Residential		Constructed	2021-12-27	N/A	900	1486	00-001	-	9396	0%	939.6	0	0	-	939.6





ZONE-3, WARD-Dundaheada(27)

Sr. No	Mohalla_Name	Govt_Plot Id	Owner_Name	Father_Name & Husband_Name	Road Name	Mobile Number	Occupancy Status	Plot Area	Total Area On Ground Floor	Total Rented Residential Builtup Area	Total Self Residential Builtup Area	House Type	Road Width	Construction Year	House Number	House Category	Rate Multiplier	Construction Status	Survey Start Date	Old Property Tax Id	Total Built Up Area	Gis_Map Parcel Id	Property Label	Old Arv	New Arv	Arv_Difference	Property Tax(10%)	Water Tax	Sewerage Tax	Old Tax	New Tax
10483	Sen Vihar 1	Near-288/2	N/A		New Shanti Nagar Vijay Nagar Dun		Self Occupied	450	450	0	450	Pakka	Below 12	2000	Near-288/2	Residential		Constructed	2021-12-27	N/A	450	1487	00-001	-	4698	0%	469.8	0	0	-	469.8
10484	Sen Vihar 1	KH 288/3	Rameshwer	nakshey	Nai Basti Sen Vihar 1 Dun	9560304051	Self Occupied	450	450	0	900	Pakka	Below 12	2009	181	Residential		Constructed	2021-12-27	VN19859	900	1489	00-001	1094	9396	759%	939.6	0	0	109	939.6
10485	Sen Vihar 1	KH..288/3	Devendra Kumar	Kishan Lal	New Shanti Nagar Vijay Nagar Dun	9850362877	Self Occupied	450	450	0	900	Pakka	Below 12	2000	KH..288/3	Residential		Constructed	2021-12-27	N/A	900	1490	00-001	-	9396	0%	939.6	0	0	-	939.6





ZONE-3, WARD-Dundaheada(27)

Sr. No	Mohalla_Name	Govt_Plot Id	Owner_Name	Father_Name & Husband_Name	Road Name	Mobile Number	Occupancy Status	Plot Area	Total Area On Ground Floor	Total Rented Residential Builtup Area	Total Self Residential Builtup Area	House Type	Road Width	Construction Year	House Number	House Category	Rate Multiplier	Construction Status	Survey Start Date	Old Property Tax Id	Total Built Up Area	Gis_Map Parcel Id	Property Label	Old Arv	New Arv	Arv_Difference	Property Tax(10%)	Water Tax	Sewerage Tax	Old Tax	New Tax
10486	Sen Vihar 1	N/A	Ram Subh Raat Gupta	muktyar Singh	Nai Basti Sen Vihar 1 Dundaheada	9911043621	Self Occupied	600	600	0	1200	Pakka	Below 12	2018	113	Residential		Constructed	2021-12-27	VN19829	1200	1492	00-001	4748	12528	164%	1252.8	0	0	475	1252.8
10487	Sen Vihar 1	N/A	Nutan	Yasveer	Nai Basti Sen Vihar 1 Dun		Self Occupied	450	450	0	450	Pakka	Below 12	2012	N/A	Residential		Constructed	2021-12-27	N/A	450	1494	00-001	-	4698	0%	469.8	0	0	-	469.8
10488	Sen Vihar 1	Near-288/3	N/A		New Shanti Nagar Vijay Nagar Dun		Self Occupied	900	900	0	900	Pakka	Below 12	2000	288/3	Residential		Constructed	2021-12-27	N/A	900	1495	00-001	-	9396	0%	939.6	0	0	-	939.6





ZONE-3, WARD-Dundaheada(27)

Sr. No	Mohalla_Name	Govt_Plot Id	Owner_Name	Father_Name & Husband_Name	Road Name	Mobile Number	Occupancy Status	Plot Area	Total Area On Ground Floor	Total Rented Residential Builtup Area	Total Self Residential Builtup Area	House Type	Road Width	Construction Year	House Number	House Category	Rate Multiplier	Construction Status	Survey Start Date	Old Property Tax Id	Total Builtup Area	Gis Map Parcel Id	Property Label	Old Arv	New Arv	Arv_Difference	Property Tax(10%)	Water Tax	Sewerage Tax	Old Tax	New Tax
10489	Sen Vihar 1	kh no 288/3	Narash Devi	Subhash Chand	New Shanti Nagar Vijay Nagar Dun	9990841300	Self Occupied	550	550	0	550	Pakka	Below 12	2005	kh no 288/3	Residential		Constructed	2021-12-27	N/A	550	1502	00-001	-	5742	0%	574.2	0	0	-	574.2
10490	Sen Vihar 1	kh no 288/3	Saroj Bala	Jagdish Singh	New Shanti Nagar Vijay Nagar Dun	9971948965	Self Occupied	450	450	0	900	Pakka	Below 12	2005	124	Residential		Constructed	2021-12-27	VN19834	900	1503	00-001	6574	9396	43%	939.6	0	0	657	939.6
10491	Sen Vihar 1	kh no 288/2/3	Amarsingh	Late Ram Bharse Pal	New Shanti Nagar Vijay Nagar Dun	9015470506	Self Occupied	550	550	0	1100	Pakka	Below 12	2005	134	Residential		Constructed	2021-12-27	VN19837	1100	1506	00-001	5844	11484	97%	1148.4	0	0	584	1148.4





ZONE-3, WARD-Dundaheada(27)

Sr. No	Mohalla_Name	Govt_Plot Id	Owner_Name	Father_Name & Husband_Name	Road Name	Mobile Number	Occupancy Status	Plot Area	Total Area On Ground Floor	Total Rented Residential Builtup Area	Total Self Residential Builtup Area	House Type	Road Width	Construction Year	House Number	House Category	Rate Multiplier	Construction Status	Survey Start Date	Old Property Tax Id	Total Built Up Area	Gis_Map_Parcels_Id	Property Label	Old Arv	New Arv	Arv_Difference	Property Tax(10%)	Water Tax	Sewerage Tax	Old Tax	New Tax
10492	Sen Vihar 1	Near-849	Sumetra Devi	Davender Kumar	New Shanti Nagar Vijay Nagar Dun	9289049896	Self Occupied	450	450	0	900	Pakka	Below12	2000	Near-849	Residential		Constructed	2021-12-27	N/A	900	1507	00-001	-	9396	0%	939.6	0	0	-	939.6
10493	Sen Vihar 1	KH 288/3	Pushpa	Janak Raj	Nai Basti Sen Vihar 1 Dun	8743873731	Self Occupied	550	550	0	1100	Pakka	Below12	2010	KH 288/3	Residential		Constructed	2021-12-27	N/A	1100	1508	00-001	-	11484	0%	1148.4	0	0	-	1148.4
10494	Sen Vihar 1	KH NO 288/3	N/A		Nai Basti Sen Vihar 1 Dun		Rented	450	450	900	0	Pakka	Below12	2008	KH NO 288/3	Residential		Constructed	2021-12-27	N/A	900	1509	00-001	-	10570.5	0%	1057.05	0	0	-	1057.1
10495	Sen Vihar 1	kh no 288/3	N/A		New Shanti Nagar Vijay Nagar Dun		Self Occupied	500	500	0	500	Pakka	Below12	2005	kh no 288/3	Residential		Constructed	2021-12-27	N/A	500	1510	00-001	-	5220	0%	522	0	0	-	522





ZONE-3, WARD-Dundaheada(27)

Sr. No	Mohalla_Name	Govt_Plot_Id	Owner_Name	Father_Name & Husband_Name	Road Name	Mobile_Number	Occupancy_Status	Plot_Area	Total_Area_On_Ground_Floor	Total_Rented_Residential_Builtup_Area	Total_Self_Residential_Builtup_Area	House_Type	Road_Width	Construction_Year	House_Number	House_Category	Rate_Multiplier	Construction_Status	Survey_Start_Date	Old_Property_Tax_Id	Total_Builtup_Area	Gis_Map_Parcels_Id	Property_Label	Old_Arv	New_Arv	Arv_Difference	Property_Tax(10%)	Water_Tax	Sewerage_Tax	Old_Tax	New_Tax
10496	Sen Vihar 1	KH 288 /3	Shiv Singh	catrigiri	Nai Basti Sen Vihar 1 Dun	9953331952	Self Occupied	750	750	0	700	Pakka	Below12	2002	47	Mix	5	Constructed	2021-12-27	VN20506	750	1511	00-001	7304	10812	48%	1081.2	0	0	730	1081.2
10497	Sen Vihar 1	Near-900	Rekha Thakur	Vejanagar Singh	New Shanti Nagar Vijay Nagar Dun	7065166309	Rented	400	400	800	0	Pakka	Below12	2000	Near-900	Residential		Constructed	2021-12-27	N/A	800	1517	00-001	-	8352	0%	835.2	0	0	-	835.2
10498	Sen Vihar 1	288 /2	N/A		Sain Vihar Dundehera Vijay Nagar		Self Occupied	450	400	0	400	Pakka	Below12	2015	288/2	Residential		Constructed	2021-12-27	N/A	400	1518	00-001	-	4176	0%	417.6	0	0	-	417.6





ZONE-3, WARD-Dundaheada(27)

Sr. No	Mohalla_Name	Govt_Plot_Id	Owner_Name	Father_Name & Husband_Name	Road Name	Mobile Number	Occupancy Status	Plot Area	Total Area On Ground	Total Rented Residential Builtup Area	Total Self Residential Builtup Area	House Type	Road Width	Construction Year	House Number	House Category	Rate Multiplier	Construction Status	Survey Start Date	Old Property Tax Id	Total Builtup Area	Gis Map Parcel Id	Property Label	Old Arv	New Arv	Arv Difference	Property Tax(10%)	Water Tax	Sewerage Tax	Old Tax	New Tax
10499	Sen Vihar 1	kh no 288 /2	Kamla Devi		New Shanti Nagar Vijay Nagar Dun		Self Occupied	550	550	0	850	Pakka	Below 12	2005	kh no 288/2	Residential		Constructed	2021-12-27	N/A	850	1519	00-001	-	8874	0%	887.4	0	0	-	887.4
10500	Sen Vihar 1	288 /2	San geeta Gupta		Sain Vihar Dun dehera Vijay Nagar		Rented	300	300	600	0	Pakka	Below 12	2000	288/2	Residential		Constructed	2021-12-27	N/A	600	1520	00-001	-	6264	0%	626.4	0	0	-	626.4
10501	Sen Vihar 1	kh no 288 /3	Rakesh		New Shanti Nagar Vijay Nagar Dun	9068011690	Self Occupied	500	500	0	800	Pakka	Below 12	2005	885	Residential		Constructed	2021-12-27	VN2 144 5	800	1523	00-001	4237	8352	97%	835.2	0	0	424	835.2

ZONE-3, WARD-Dundaheada(27)

Sr. No	Mohalla_Name	Govt_Plot_Id	Owner_Name	Father_Name & Husband_Name	Road Name	Mobile Number	Occupancy Status	Plot Area	Total Area On Ground Floor	Total Rented Residential Builtup Area	Total Self Residential Builtup Area	House Type	Road Width	Construction Year	House Number	House Category	Rate Multiplier	Construction Status	Survey Start Date	Old Property Tax Id	Total Builtup Area	Gis_Map_Parcels_Id	Property Label	Old Arv	New Arv	Arv_Difference	Property Tax(10%)	Water Tax	Sewerage Tax	Old Tax	New Tax
10502	Sen Vihar 1	kh no 288 /3	Rafiq	Sudhir KumarJai Pal Singh	New Shanti Nagar Vijay Nagar Dundaheada	8860202068	Self Occupied	500	500	0	1500	Pakka	Below12	2005	94	Residential		Constructed	2021-12-27	VN21487	1500	1524	00-001	1094	15660	1331%	1566	0	0	109	1566
10503	Sen Vihar 1	KH NO 288 /3	Shanti Devi	Late Om Jagdish	Nai Basti Sen Vihar 1 Dundaheada	9958640014	Self Occupied	450	450	0	900	Pakka	Below12	2007	KH NO 288/3	Residential		Constructed	2021-12-27	N/A	900	1526	00-001	-	9396	0%	939.6	0	0	-	939.6
10504	Sen Vihar 1	Near-288 /3	N/A		New Shanti Nagar Vijay Nagar Dundaheada		Rented	450	450	900	0	Pakka	Below12	2015	Near-288/3.	Residential		Constructed	2021-12-27	N/A	900	1527	00-001	-	11745	0%	1174.5	0	0	-	1174.5





ZONE-3, WARD-Dundaheada(27)

Sr. No	Mohalla_Name	Govt_Plot Id	Owner_Name	Father_Name & Husband_Name	Road Name	Mobile Number	Occupancy Status	Plot Area	Total Area On Ground Floor	Total Rented Residential Builtup Area	Total Self Residential Builtup Area	House Type	Road Width	Construction Year	House Number	House Category	Rate Multiplier	Construction Status	Survey Start Date	Old Property Tax Id	Total Builtup Area	Gis_Map_Parcels_Id	Property Label	Old Arv	New Arv	Arv_Difference	Property Tax(10%)	Water Tax	Sewerage Tax	Old Tax	New Tax
10505	Sen Vihar 1	N/A	Shanti Devi	Ram Chandra	Nai Basti Sen Vihar 1 Dun	9717633857	Self Occupied	900	900	0	1800	Pakka	Below 12	2014	N/A	Residential		Constructed	2021-12-27	N/A	1800	1528	00-001	-	18792	0%	1879.2	0	0	-	1879.2
10506	Sen Vihar 1	N/A	Vijay Singh		New Shanti Nagar Vijay Nagar Dun		Self Occupied	540	540	0	540	Pakka	Below 12	2015	N/A	Residential		Constructed	2021-12-27	N/A	540	1529	00-001	-	5637.6	0%	563.76	0	0	-	563.76
10507	Sen Vihar 1	kh no 288/3	Mahesh Chand	Late Bansari Das	New Shanti Nagar Vijay Nagar Dun	9310387988	Self Occupied	500	500	0	900	Pakka	Below 12	2005	kh no 288/3	Mix	5	Constructed	2021-12-27	N/A	1000	1530	00-001	-	16404	0%	1640.4	0	0	-	1640.4





ZONE-3, WARD-Dundaheada(27)

Sr. No	Mohalla_Name	Govt_Plot_Id	Owner_Name	Father_Name & Husband_Name	Road Name	Mobile Number	Occupancy Status	Plot Area	Total Area On Ground Floor	Total Rented Residential Builtup Area	Total Self Residential Builtup Area	House Type	Road Width	Construction Year	House Number	House Category	Rate Multiplier	Construction Status	Survey Start Date	Old Property Tax Id	Total Built Up Area	Gis Map Parcel Id	Property Label	Old Arv	New Arv	Arv Difference	Property Tax(10%)	Water Tax	Sewerage Tax	Old Tax	New Tax
10508	Sen Vihar 1	Kh no 288/2	Sunita	Dusyantar Kumar	Sain Vihar Dundaheada Vijay Nagar	9910727690	Self Occupied	400	400	0	800	Pakka	Below 12	2010	kh no 288/2	Residential		Constructed	2022-08-30	N/A	800	1531	00-001	-	8352	0%	835.2	0	0	-	835.2
10509	Sen Vihar 1	kh no 288/2	N/A		New Shanti Nagar Vijay Nagar Dundaheada		Self Occupied	450	450	0	450	Kutcha	Below 12	2005	kh no 288/2	Residential		Constructed	2021-12-27	N/A	450	1532	00-001	-	1566	0%	156.6	0	0	-	156.6
10510	Sen Vihar 1	KH NO 288/3	Om Prakash/Ram Mohan	pehlad saini	Nai Basti Sen Vihar 1 Dundaheada	9540027693	Self Occupied	450	450	0	450	Pakka	Below 12	2004	KH NO 288/3	Residential		Constructed	2021-12-27	N/A	450	1533	00-001	-	4698	0%	469.8	0	0	-	469.8





ZONE-3, WARD-Dundaheada(27)

Sr. No	Mohalla_Name	Govt_Plot_Id	Owner_Name	Father_Name & Husband_Name	RoadName	Mobile_Number	Occupancy_Status	Plot_Area	Total_Area_On_Ground_Floor	Total_Rented_Residential_Builtup_Area	Total_Self_Residential_Builtup_Area	House_Type	Road_Width	Construction_Year	House_Number	House_Category	Rate_Multiplier	Construction_Status	Survey_Start_Date	Old_Property_Tax_Id	Total_Builtup_Area	Gis_Map_Parcels_Id	Property_Label	Old_Arv	New_Arv	Arv_Difference	Property_Tax(10%)	Water_Tax	Sewerage_Tax	Old_Tax	New_Tax
10511	Sen Vihar 1	288/3	Krishna Devi	Jhure Singh	New Shanti Nagar Vijay Nagar Dun	9350025511	Self Occupied	450	450	0	450	Pakka	Below12	2000	288/2	Residential		Constructed	2021-12-27	N/A	450	1534	00-001	-	4698	0%	469.8	0	0	-	469.8
10512	Sen Vihar 1	kh no 288/2	Naubat Ram		New Shanti Nagar Vijay Nagar Dun		Self Occupied	450	450	0	450	Pakka	Below12	2005	kh no 288/2	Residential		Constructed	2021-12-27	N/A	450	1535	00-001	-	4698	0%	469.8	0	0	-	469.8
10513	Sen Vihar 1	kh no 288/3	Vinod Kumar Patel	Ram Mila n Patel	New Shanti Nagar Vijay Nagar Dun	9911186249	Self Occupied	450	450	0	900	Pakka	Below12	2005	kh no 288/3	Residential		Constructed	2021-12-27	N/A	900	1536	00-001	-	9396	0%	939.6	0	0	-	939.6





ZONE-3, WARD-Dundaheada(27)

Sr. No	Mohalla_Name	Govt_Plot_Id	Owner_Name	Father_Name & Husband_Name	Road Name	Mobile Number	Occupancy Status	Plot Area	Total Area On Ground Floor	Total Rented Residential Builtup Area	Total Self Residential Builtup Area	House Type	Road Width	Construction Year	House Number	House Category	Rate Multiplier	Construction Status	Survey Start Date	Old Property Tax Id	Total Built Up Area	Gis Map Parcel Id	Property Label	Old Arv	New Arv	Arv Difference	Property Tax(10%)	Water Tax	Sewerage Tax	Old Tax	New Tax
10514	Sen Vihar 1	KH NO 288 /02	Vinod Kumar Patel	rammilan	Sain Vihar Dundaheada Vijay Nagar	9911186249	Self Occupied	450	450	0	900	Pakka	Below 12	2008	KH 288/02	Residential		Constructed	2021-12-27	N/A	900	1538	00-001	-	9396	0%	939.6	0	0	-	939.6
10515	Sen Vihar 1	kh no 288 /2	Pushpa Devi	Satyapal	New Shanti Nagar Vijay Nagar Dundaheada	9891441898	Self Occupied	550	550	0	1100	Pakka	Below 12	2005	kh no 288/2	Residential		Constructed	2021-12-27	N/A	1100	1539	00-001	-	11484	0%	1148.4	0	0	-	1148.4
10516	Sen Vihar 1	N/A	Hari Kishan	gurusingh	Sain Vihar Dundaheada Vijay Nagar	7836829071	Self Occupied	450	450	0	450	Pakka	Below 12	2005	N/A	Residential		Constructed	2021-12-27	N/A	450	1543	00-001	-	4698	0%	469.8	0	0	-	469.8





ZONE-3, WARD-Dundaheada(27)

Sr. No	Mohalla_Name	Govt_Plot Id	Owner_Name	Father_Name & Husband_Name	Road Name	Mobile Number	Occupancy Status	Plot Area	Total Area On Ground	Total Rented Residential Builtup Area	Total Self Residential Builtup Area	House Type	Road Width	Construction Year	House Number	House Category	Rate Multiplier	Construction Status	Survey Start Date	Old Property Tax Id	Total Built Up Area	Gis_Map Parcel Id	Property Label	Old Arv	New Arv	Arv_Difference	Property Tax(10%)	Water Tax	Sewerage Tax	Old Tax	New Tax
10517	Sen Vihar 1	N/A	Leelawati	Chandrika Gupta	Sain Vihar Dundaheada Vijay Nagar	7982479862	Self Occupied	450	450	0	900	Pakka	Below 12	2016	162	Residential		Constructed	2021-12-27	VN19849	900	1544	00-001	2191	9396	329%	939.6	0	0	219	939.6
10518	Sen Vihar 1	436	Sudhir Kumar		Sain Vihar Dundaheada Vijay Nagar	9412811994	Rented	450	450	450	0	Pakka	Below 12	2005	436	Residential		Constructed	2021-12-27	N/A	450	1545	00-001	-	5285.25	0%	528.525	0	0	-	528.53
10519	Sen Vihar 1	N/A	N/A		New Shanti Nagar Vijay Nagar Dundaheada		Self Occupied	450	450	0	450	Pakka	Below 12	2005	N/A	Residential		Constructed	2022-08-30	N/A	450	1547	00-001	-	4698	0%	469.8	0	0	-	469.8





ZONE-3, WARD-Dundaheada(27)

Sr. No	Mohalla_Name	Govt_Plot_Id	Owner_Name	Father_Name & Husband_Name	Road Name	Mobile_Number	Occupancy_Status	Plot_Area	Total_Area_On_Ground_Floor	Total_Rented_Residential_Builtup_Area	Total_Self_Residential_Builtup_Area	House_Type	Road_Width	Construction_Year	House_Number	House_Category	Rate_Multiplier	Construction_Status	Survey_Start_Date	Old_Property_Tax_Id	Total_Builtup_Area	Gis_Map_Parcel_Id	Property_Label	Old_Arv	New_Arv	Arv_Difference	Property_Tax(10%)	Water_Tax	Sewerage_Tax	Old_Tax	New_Tax
10520	Sen Vihar 1	kh no 225	Brijesh Devi	Daal Chand	Nai Basti Sen Vihar 1 Dun	9599466282	Self Occupied	500	500	0	500	Pakka	Below 12	2005	kh no 225	Residential		Constructed	2021-12-17	N/A	500	1633	00-001	-	5220	0%	522	0	0	-	522
10521	Sen Vihar 1	N/A	Balak Ram	ramchandra	New Shanti Nagar Vijay Nagar Dun	9250984993	Self Occupied	400	400	0	800	Pakka	Below 12	2005	176	Residential		Constructed	2021-12-17	VN19856	800	1634	00-001	1094	8352	663%	835.2	0	0	109	835.2
10522	Sen Vihar 1	Near by 872	Rubiy	Amar Kumar Singh	New Basti Dundaheada Sen Vihar Vijay Nagar	9958472527	Self Occupied	450	450	0	450	Pakka	Below 12	2000	Near by 872	Residential		Constructed	2021-12-17	N/A	450	1635	00-001	-	4698	0%	469.8	0	0	-	469.8

ZONE-3, WARD-Dundaheada(27)

Sr. No	Mohalla_Name	Govt_Plot_Id	Owner_Name	Father_Name & Husband_Name	Road Name	Mobile_Number	Occupancy_Status	Plot_Area	Total_Area_On_Ground_Floor	Total_Rented_Residential_Builtup_Area	Total_Self_Residential_Builtup_Area	House_Type	Road_Width	Construction_Year	House_Number	House_Category	Rate_Multiplier	Construction_Status	Survey_Start_Date	Old_Property_Tax_Id	Total_Builtup_Area	Gis_Map_Parcels_Id	Property_Label	Old_Arv	New_Arv	Arv_Difference	Property_Tax(10%)	Water_Tax	Sewerage_Tax	Old_Tax	New_Tax
10523	Sen Vihar 1	kh no 225	Gee ta Devi	Ved Ram	New Shanti Nagar Vijay Nagar Dun	9643088743	Self Occupied	700	700	0	1400	Pak ka	Below12	2010	kh no 225	Residential		Constructed	2021-12-17	N/A	1400	1636	00-001	-	12264	0%	1226.4	0	0	-	1226.4
10524	Sen Vihar 1	N/A	Lal Singh	Chaman Lal	New Shanti Nagar Vijay Nagar Dun	8750922133	Self Occupied	500	500	0	1000	Pak ka	Below12	2005	N/A	Residential		Constructed	2021-12-17	N/A	1000	1637	00-001	-	10440	0%	1044	0	0	-	1044
10525	Sen Vihar 1	KH. No. 875	Shilavati	Gopi Chand	New Basti Dundaheada Sen Vihar Vijay Nagar	8527471576	Self Occupied	450	450	0	400	Pak ka	Below12	2000	157	Mix	5	Constructed	2021-12-17	VN19846	450	1638	00-001	5844	7680	31%	768	0	0	584	768





ZONE-3, WARD-Dundaheada(27)

Sr. No	Mohalla_Name	Govt_Plot_Id	Owner_Name	Father_Name & Husband_Name	Road Name	Mobile Number	Occupancy Status	Plot Area	Total Area On Ground Floor	Total Rented Residential Builtup Area	Total Self Residential Builtup Area	House Type	Road Width	Construction Year	House Number	House Category	Rate Multiplier	Construction Status	Survey Start Date	Old Property Tax Id	Total Built Up Area	Gis_Map_Parcels_Id	Property Label	Old Arv	New Arv	Arv_Difference	Property Tax(10%)	Water Tax	Sewerage Tax	Old Tax	New Tax
10526	Sen Vihar 1	near 1094	Bablu	Late Prabhudayal	Nai Basti Sen Vihar 1 Dundahe	9871631318	Self Occupied	400	400	0	800	Pakka	Below 12	2005	near 1094	Residential		Constructed	2021-12-17	N/A	800	1640	00-001	-	8352	0%	835.2	0	0	-	835.2
10527	Sen Vihar 1	N/A	Bila Devi	subashchoudhary	New Shanti Nagar Vijay Nagar Dundahe	8178421146	Self Occupied	500	500	0	500	Pakka	Below 12	2005	N/A	Residential		Constructed	2021-12-17	N/A	500	1641	00-001	-	5220	0%	522	0	0	-	522
10528	Sen Vihar 1	N/A	Jogin		New Basti Dundahe Sen Vihar Vijay Nagar		Self Occupied	900	900	0	1800	Pakka	Below 12	2000	N/A	Residential		Constructed	2021-12-17	N/A	1800	1642	00-001	-	18792	0%	1879.2	0	0	-	1879.2





ZONE-3, WARD-Dundaheada(27)

Sr. No	Mohalla_Name	Govt_Plot_Id	Owner_Name	Father_Name & Husband_Name	Road Name	Mobile Number	Occupancy Status	Plot Area	Total Area On Ground Floor	Total Rented Residential Builtup Area	Total Self Residential Builtup Area	House Type	Road Width	Construction Year	House Number	House Category	Rate Multiplier	Construction Status	Survey Start Date	Old Property Tax Id	Total Built Up Area	Gis Map Parcel Id	Property Label	Old Arv	New Arv	Arv Difference	Property Tax(10%)	Water Tax	Sewerage Tax	Old Tax	New Tax
10529	Sen Vihar 1	near 1093	Mis hri Ram		Nai Basti Sen Vihar 1 Dun		Self Occupied	500	500	0	1000	Pak ka	Below 12	2005	197	Residential		Constructed	2021-12-17	VN19871	1000	1643	00-001	3286	10440	218%	1044	0	0	329	1044
10530	Sen Vihar 1	N/A	Prakashi	Kali Charan	New Shanti Nagar Vijay Nagar Dun	9540410067	Self Occupied	800	800	0	1600	Pak ka	Below 12	2018	81	Residential		Constructed	2021-12-17	VN21405	1600	1644	00-001	1094	16704	1427%	1670.4	0	0	109	1670.4
10531	Sen Vihar 1	N/A	N/A		New Shanti Nagar Vijay Nagar Dun		Self Occupied	400	0	0	0	Vacant Land	Below 12	0	N/A	Residential		Not Constructed	2021-12-17	N/A	0	1645	00-001	-	1392	0%	139.2	0	0	-	139.2





ZONE-3, WARD-Dundaheada(27)

Sr. No	Mohalla_Name	Govt_Plot Id	Owner_Name	Father_Name & Husband_Name	Road Name	Mobile Number	Occupancy Status	Plot Area	Total Area On Ground Floor	Total Rented Residential Builtup Area	Total Self Residential Builtup Area	House Type	Road Width	Construction Year	House Number	House Category	Rate Multiplier	Construction Status	Survey Start Date	Old Property Tax Id	Total Builtup Area	Gis_Map_Parcels_Id	Property Label	Old Arv	New Arv	Arv_Difference	Property Tax(10%)	Water Tax	Sewerage Tax	Old Tax	New Tax
10532	Sen Vihar 1	N/A	N/A		New Shanti Nagar Vijay Nagar Dun		Rented	1000	1000	1000	0	Pakka	Below 12	2005	N/A	Residential		Constructed	2021-12-17	N/A	1000	1646	00-001	-	11745	0%	1174.5	0	0	-	1174.5
10533	Sen Vihar 1	Kh no 232 /1	Devi Sharan	Late Bhagwati Prasad	Nai Basti Sen Vihar 1 Dundaheada	9810481972	Self Occupied	650	650	0	1300	Pakka	Below 12	2005	165	Residential		Constructed	2021-12-17	VN19852	1300	1650	00-001	6939	13572	96%	1357.2	0	0	694	1357.2
10534	Sen Vihar 1	N/A	Sushil Kumar	chandansingh	New Shanti Nagar Vijay Nagar Dun	8700414806	Self Occupied	400	400	0	1200	Pakka	Below 12	2012	N/A	Residential		Constructed	2021-12-17	N/A	1200	1653	00-001	-	12528	0%	1252.8	0	0	-	1252.8





ZONE-3, WARD-Dundaheada(27)

Sr. No	Mohalla_Name	Govt_Plot_Id	Owner_Name	Father_Name & Husband_Name	RoadName	Mobile_Number	Occupancy_Status	Plot_Area	Total_Area_On_Ground_Floor	Total_Rented_Residential_Builtup_Area	Total_Self_Residential_Builtup_Area	House_Type	Road_Width	Construction_Year	House_Number	House_Category	Rate_Multiplier	Construction_Status	Survey_Start_Date	Old_Property_Tax_Id	Total_Builtup_Area	Gis_Map_Parcels_Id	Property_Label	Old_Arv	New_Arv	Arv_Difference	Property_Tax(10%)	Water_Tax	Sewerage_Tax	Old_Tax	New_Tax
10535	Sen Vihar 1	316	Shiv Nath Kumar	RAM SWAROOP	New Basti Dundaheada Sen Vihar Vijay Nagar	9718500251	Self Occupied	400	400	0	1200	Pakka	Below12	2000	316	Residential		Constructed	2021-12-17	N/A	1200	1654	00-001	-	12528	0%	1252.8	0	0	-	1252.8
10536	Sen Vihar 1	N/A	Ram Kant	raghuwanshi	New Shanti Nagar Vijay Nagar Dun	8130630765	Self Occupied	400	400	0	750	Pakka	Below12	2005	N/A	Mix	5	Constructed	2021-12-17	N/A	800	1655	00-001	-	11334	0%	1133.4	0	0	-	1133.4
10537	Sen Vihar 1	N/A	Fool Wat	Parveen Kumar Jagdish Prasad	New Basti Dundaheada Sen Vihar Vijay Nagar Ghaz	7503112101	Self Occupied	450	450	0	900	Pakka	Below12	2000	N/A	Residential		Constructed	2021-12-17	N/A	900	1656	00-001	-	9396	0%	939.6	0	0	-	939.6





ZONE-3, WARD-Dundaheada(27)

Sr. No	Mohalla_Name	Govt_Plot Id	Owner_Name	Father_Name & Husband_Name	Road Name	Mobile Number	Occupancy Status	Plot Area	Total Area On Ground Floor	Total Rented Residential Builtup Area	Total Self Residential Builtup Area	House Type	Road Width	Construction Year	House Number	House Category	Rate Multiplier	Construction Status	Survey Start Date	Old Property Tax Id	Total Builtup Area	Gis Map Parcel Id	Property Label	Old Arv	New Arv	Arv Difference	Property Tax(10%)	Water Tax	Sewerage Tax	Old Tax	New Tax
10538	Sen Vihar 1	836	Dev Kumar Mahato	Jamuna Mahato	New Shanti Nagar Vijay Nagar Dun	8084911331	Rented	400	400	800	0	Pakka	Below 12	2005	191	Residential		Constructed	2021-12-17	VN19866	800	1658	00-001	2191	9396	329%	939.6	0	0	219	939.6
10539	Sen Vihar 1	N/A	Manoj Kumar	ram Singh	New Shanti Nagar Vijay Nagar Dun	7827689628	Self Occupied	500	500	0	500	Pakka	Below 12	2005	N/A	Residential		Constructed	2021-12-17	N/A	500	1660	00-001	-	5220	0%	522	0	0	-	522
10540	Sen Vihar 1	near 832	Shiv Bal Yadav	Ram Shal Yadav	Nai Basti Sen Vihar 1 Dundaheada	9560543439	Self Occupied	400	400	0	800	Pakka	Below 12	2005	near 832	Residential		Constructed	2021-12-17	N/A	800	1661	00-001	-	8352	0%	835.2	0	0	-	835.2





ZONE-3, WARD-Dundaheada(27)

Sr. No	Mohalla_Name	Govt_Plot_Id	Owner_Name	Father_Name & Husband_Name	Road Name	Mobile_Number	Occupancy_Status	Plot_Area	Total_Area_On_Ground_Floor	Total_Rented_Residential_Builtup_Area	Total_Self_Residential_Builtup_Area	House_Type	Road_Width	Construction_Year	House_Number	House_Category	Rate_Multiplier	Construction_Status	Survey_Start_Date	Old_Property_Tax_Id	Total_Builtup_Area	Gis_Map_Parcels_Id	Property_Label	Old_Arv	New_Arv	Arv_Difference	Property_Tax(10%)	Water_Tax	Sewerage_Tax	Old_Tax	New_Tax
10541	Sen Vihar 1	832	Mahendra Singh	Harichand Singh	New Shanti Nagar Vijay Nagar Dun	9891124519	Self Occupied	500	500	0	1000	Pakka	Below12	2008	832	Residential		Constructed	2021-12-17	N/A	1000	1662	00-001	-	10440	0%	1044	0	0	-	1044
10542	Sen Vihar 1	226	Prema Pal Singh	Hari Ram Prajapati	New Shanti Nagar Vijay Nagar Dun	9213371439	Self Occupied	900	900	0	1400	Pakka	Below12	2005	226	Residential		Constructed	2021-12-17	N/A	1400	1664	00-001	-	12936	0%	1293.6	0	0	-	1293.6
10543	Sen Vihar 1	N/A	N/A		New Shanti Nagar Vijay Nagar Dun		Self Occupied	400	400	0	400	Pakka	Below12	2014	N/A	Residential		Under Construction	2021-12-17	N/A	400	1665	00-001	-	0	0%	0	0	0	-	0

ZONE-3, WARD-Dundaheada(27)

Sr. No	Mohalla_Name	Govt_Plot_Id	Owner_Name	Father_Name & Husband_Name	Road Name	Mobile Number	Occupancy Status	Plot Area	Total Area On Ground Floor	Total Rented Residential Builtup Area	Total Self Residential Builtup Area	House Type	Road Width	Construction Year	House Number	House Category	Rate Multiplier	Construction Status	Survey Start Date	Old Property Tax Id	Total Built Up Area	Gis_Map_Parcels_Id	Property Label	Old Arv	New Arv	Arv_Difference	Property Tax(10%)	Water Tax	Sewerage Tax	Old Tax	New Tax
10544	Sen Vihar 1	kh no 287/3	Jagdish Kumar	Ram Sahai	Nai Basti Sen Vihar 1 Dun	9717612645	Self Occupied	450	450	0	450	Pakka	Below 12	2005	kh no 287/3	Residential		Constructed	2021-12-17	N/A	450	1666	00-001	-	4698	0%	469.8	0	0	-	469.8
10545	Sen Vihar 1	313	Satyak Prakash Singh	khajansingh	Nai Basti Sen Vihar 1 Dundaheada	8285615826	Self Occupied	400	400	0	400	Pakka	Below 12	2005	313	Residential		Constructed	2021-12-17	N/A	400	1676	00-001	-	4176	0%	417.6	0	0	-	417.6
10546	Sen Vihar 1	near 313	N/A		Nai Basti Sen Vihar 1 Dun		Self Occupied	450	450	0	900	Pakka	Below 12	2005	near 313	Residential		Constructed	2021-12-17	N/A	900	1677	00-001	-	9396	0%	939.6	0	0	-	939.6
10547	Sen Vihar 1	N/A	N/A		New Shanti Nagar Vijay Nagar Dun		Self Occupied	450	450	0	450	Pakka	Below 12	2005	N/A	Residential		Constructed	2021-12-27	N/A	450	1678	00-001	-	4698	0%	469.8	0	0	-	469.8





ZONE-3, WARD-Dundaheada(27)

Sr. No	Mohalla_Name	Govt_Plot Id	Owner_Name	Father_Name & Husband_Name	Road Name	Mobile_Number	Occupancy_Status	Plot_Area	Total_Area_On_Ground_Floor	Total_Rented_Residential_Builtup_Area	Total_Self_Residential_Builtup_Area	House_Type	Road_Width	Construction_Year	House_Number	House_Category	Rate_Multiplier	Construction_Status	Survey_Start_Date	Old_Property_Tax_Id	Total_Builtup_Area	Gis_Map_Parcels_Id	Property_Label	Old_Arv	New_Arv	Arv_Difference	Property_Tax(10%)	Water_Tax	Sewerage_Tax	Old_Tax	New_Tax
10548	Sen Vihar 1	N/A	Ram Lata		New Shanti Nagar Vijay Nagar Dun	9510701773	Mix	900	900	900	900	Pakka	Below12	2000	N/A	Residential		Constructed	2021-12-27	N/A	1800	1679	00-001	-	18792	0%	1879.2	0	0	-	1879.2
10549	Sen Vihar 1	N/A	Suresh Kumar	Lekhraj Singh	New Shanti Nagar Vijay Nagar Dun	9717990204	Self Occupied	450	450	0	450	Pakka	Below12	2005	21	Residential		Constructed	2021-12-27	N/A	450	1680	00-001	-	4698	0%	469.8	0	0	-	469.8
10550	Sen Vihar 1	N/A	Satawati	Indrveer	New Shanti Nagar Vijay Nagar Dun		Self Occupied	900	900	0	1800	Pakka	Below12	2000	N/A	Residential		Constructed	2021-12-27	N/A	1800	1681	00-001	-	18792	0%	1879.2	0	0	-	1879.2





ZONE-3, WARD-Dundaheada(27)

Sr. No	Mohalla_Name	Govt_Plot_Id	Owner_Name	Father_Name & Husband_Name	RoadName	Mobile_Number	Occupancy_Status	Plot_Area	Total_Area_On_Ground_Floor	Total_Rented_Residential_Builtup_Area	Total_Self_Residential_Builtup_Area	House_Type	Road_Width	Construction_Year	House_Number	House_Category	Rate_Multiplier	Construction_Status	Survey_Start_Date	Old_Property_Tax_Id	Total_Builtup_Area	Gis_Map_Parcels_Id	Property_Label	Old_Arv	New_Arv	Arv_Difference	Property_Tax(10%)	Water_Tax	Sewerage_Tax	Old_Tax	New_Tax
10551	Sen Vihar 1	KH NO 287/3	Pre mila	Rajesh Kumar	New Shanti Nagar Vijay Nagar Dun	7827079477	Self Occupied	450	450	0	900	Pakka	Below12	2007	KH NO 287/3	Residential		Constructed	2021-12-27	N/A	900	1682	00-001	-	7884	0%	788.4	0	0	-	788.4
10552	Sen Vihar 1	near 21	Raj wati	Brij pal	New Shanti Nagar Vijay Nagar Dun	9891092944	Self Occupied	500	500	0	450	Pakka	Below12	2005	near 21	Mix	5	Constructed	2021-12-27	N/A	500	1683	00-001	-	8202	0%	820.2	0	0	-	820.2
10553	Sen Vihar 1	288/2	Hou sha er Singh	Nat han sing h	New Shanti Nagar Vijay Nagar Dun	9871634343	Self Occupied	450	450	0	450	Pakka	Below12	2018	288/2	Residential		Constructed	2021-12-27	N/A	450	1684	00-001	-	4698	0%	469.8	0	0	-	469.8





ZONE-3, WARD-Dundaheada(27)

Sr. No	Mohalla_Name	Govt_Plot Id	Owner_Name	Father_Name & Husband_Name	Road Name	Mobile_Number	Occupancy Status	Plot_Area	Total_Area_On_Ground_Floor	Total_Rented_Residential_Builtup_Area	Total_Self_Residential_Builtup_Area	House_Type	Road_Width	Construction_Year	House_Number	House_Category	Rate_Multiplier	Construction_Status	Survey_Start_Date	Old_Property_Tax_Id	Total_Builtup_Area	Gis_Map_Parcels_Id	Property_Label	Old_Arv	New_Arv	Arv_Difference	Property_Tax(10%)	Water_Tax	Sewerage_Tax	Old_Tax	New_Tax
10554	Sen Vihar 1	near 900	Mohan Lal	Kishan Lal	New Shanti Nagar Vijay Nagar Dun	9911639054	Self Occupied	450	450	0	900	Pakka	Below 12	2005	near 900	Residential		Constructed	2021-12-27	N/A	900	1686	00-001	-	9396	0%	939.6	0	0	-	939.6
10555	Sen Vihar 1	767	Ram Niw ash	gan gashah	New Shanti Nagar Vijay Nagar Dun	9818893504	Self Occupied	800	800	0	800	Pakka	Below 12	2005	767	Residential		Constructed	2021-12-27	N/A	800	1687	00-001	-	8352	0%	835.2	0	0	-	835.2
10556	Sen Vihar 1	KH. NO. 288 /2	Sanjay	Girraj Singh	Sain Vihar Dun dehra Vijay Nagar	8650506888	Rented	900	500	500	0	Pakka	Below 12	2000	KH. NO. 288/2	Residential		Constructed	2021-12-27	N/A	500	1689	00-001	-	3540	0%	354	0	0	-	354





ZONE-3, WARD-Dundaheada(27)

Sr. No	Mohalla_Name	Govt_Plot Id	Owner_Name	Father_Name & Husband_Name	Road Name	Mobile Number	Occupancy Status	Plot Area	Total Area On Ground	Total Rented Residential Builtup Area	Total Self Residential Builtup Area	House Type	Road Width	Construction Year	House Number	House Category	Rate Multiplier	Construction Status	Survey Start Date	Old Property Tax Id	Total Builtup Area	Gis Map Parcel Id	Property Label	Old Arv	New Arv	Arv Difference	Property Tax(10%)	Water Tax	Sewerage Tax	Old Tax	New Tax
10557	Sen Vihar 1	kh no 288/2	N/A		New Shanti Nagar Vijay Nagar Dun		Self Occupied	450	450	0	450	Pakka	Below 12	2005	kh no 288/2	Residential		Constructed	2021-12-27	N/A	450	1691	00-001	-	4698	0%	469.8	0	0	-	469.8
10558	Sen Vihar 1	N/A	N/A		Sain Vihar Dun dehera Vijay Nagar		Self Occupied	800	800	0	1500	Pakka	Below 12	2015	N/A	Mix	5	Constructed	2021-12-27	N/A	1600	1692	00-001	-	22668	0%	2266.8	0	0	-	2266.8
10559	Sen Vihar 1	kh no 288/2	Munesh Devi	Amar Singh	New Shanti Nagar Vijay Nagar Dun	9971299465	Self Occupied	450	450	0	450	Pakka	Below 12	2005	kh no 288/2	Residential		Constructed	2021-12-27	N/A	450	1693	00-001	-	4698	0%	469.8	0	0	-	469.8

ZONE-3, WARD-Dundaheada(27)

Sr. No	Mohalla_Name	Govt_Plot_Id	Owner_Name	Father_Name & Husband_Name	Road Name	Mobile Number	Occupancy Status	Plot Area	Total Area On Ground Floor	Total Rented Residential Builtup Area	Total Self Residential Builtup Area	House Type	Road Width	Construction Year	House Number	House Category	Rate Multiplier	Construction Status	Survey Start Date	Old Property Tax Id	Total Built Up Area	Gis Map Parcel Id	Property Label	Old Arv	New Arv	Arv_Difference	Property Tax(10%)	Water Tax	Sewerage Tax	Old Tax	New Tax
10560	Sen Vihar 1	KH. no. 288 /2	Manoj		Sain Vihar Dundehera Vijay Nagar	8851697036	Rented	450	450	450	0	Pakka	Below 12	2000	KH. NO.288/2	Residential		Constructed	2021-12-27	N/A	450	1694	00-001	-	4698	0%	469.8	0	0	-	469.8
10561	Sen Vihar 1	N/A	N/A		Sain Vihar Dundehera Vijay Nagar		Self Occupied	450	450	0	450	Pakka	Below 12	2018	N/A	Residential		Constructed	2021-12-27	N/A	450	1695	00-001	-	4698	0%	469.8	0	0	-	469.8
10562	Sen Vihar 1	kh no 288 /2	Amresh	Late .Sateendra	New Shanti Nagar Vijay Nagar Dundehera	8076576319	Self Occupied	450	450	0	450	Pakka	Below 12	2005	kh no 288/2	Residential		Constructed	2021-12-27	N/A	450	1696	00-001	-	4698	0%	469.8	0	0	-	469.8





ZONE-3, WARD-Dundaheada(27)

Sr. No	Mohalla_Name	Govt_Plot Id	Owner_Name	Father_Name & Husband_Name	Road Name	Mobile Number	Occupancy Status	Plot Area	Total Area On Ground Floor	Total Rented Residential Builtup Area	Total Self Residential Builtup Area	House Type	Road Width	Construction Year	House Number	House Category	Rate Multiplier	Construction Status	Survey Start Date	Old Property Tax Id	Total Built Up Area	Gis_Map_Parcels_Id	Property Label	Old Arv	New Arv	Arv_Difference	Property Tax(10%)	Water Tax	Sewerage Tax	Old Tax	New Tax
10563	Sen Vihar 1	Near-108/A	Manoj Kumar	Mahender Jha	Sain Vihar Dundaheada Vijay Nagar		Rented	900	900	900	0	Pakka	Below 12	2000	Near-108/A	Residential		Constructed	2021-12-27	N/A	900	1697	00-001	-	9396	0%	939.6	0	0	-	939.6
10564	Sen Vihar 1	N/A	Sarmita	Charan Sain	Sain Vihar Dundaheada Vijay Nagar	8076696502	Self Occupied	550	550	0	1650	Pakka	Below 12	2015	N/A	Residential		Constructed	2021-12-27	N/A	1650	1698	00-001	-	17226	0%	1722.6	0	0	-	1722.6
10565	Sen Vihar 1	kh no 288/2	Hemlata	Ram Prasad	New Shanti Nagar Vijay Nagar Dundaheada		Self Occupied	450	450	0	450	Pakka	Below 12	2005	kh no 288/2	Residential		Constructed	2021-12-27	N/A	450	1699	00-001	-	4698	0%	469.8	0	0	-	469.8





ZONE-3, WARD-Dundaheada(27)

Sr. No	Mohalla_Name	Govt_Plot Id	Owner_Name	Father_Name & Husband_Name	Road Name	Mobile Number	Occupancy Status	Plot Area	Total Area On Ground Floor	Total Rented Residential Builtup Area	Total Self Residential Builtup Area	House Type	Road Width	Construction Year	House Number	House Category	Rate Multiplier	Construction Status	Survey Start Date	Old Property Tax Id	Total Builtup Area	Gis Map Parcel Id	Property Label	Old Arv	New Arv	Arv Difference	Property Tax(10%)	Water Tax	Sewerage Tax	Old Tax	New Tax
10566	Sen Vihar 1	108/A	Geeta Chahary Adhyashi	Sunjoy choudery	Sain Vihar Dundehera Vijay Nagar Ghaziabad	8882772685	Self Occupied	400	400	0	300	Pakka	Below 12	2000	108/A	Mix	5	Constructed	2021-12-27	VN48009	400	1700	00-001	4726	10140	115%	1014	0	0	473	1014
10567	Sen Vihar 1	kh no 288/2	Vimla	Biraj Lal	New Shanti Nagar Vijay Nagar Dun	8512084417	Self Occupied	400	400	0	800	Pakka	Below 12	2005	kh no 288/2	Residential		Constructed	2021-12-27	N/A	800	1701	00-001	-	8352	0%	835.2	0	0	-	835.2
10568	Sen Vihar 1	kh no 288/2	Kanaklata Kumari Sinha	Manoj Kumar Sinha	New Shanti Nagar Vijay Nagar Dun	8057836641	Self Occupied	450	450	0	900	Pakka	Below 12	2005	kh no 288/2	Residential		Constructed	2021-12-27	N/A	900	1702	00-001	-	9396	0%	939.6	0	0	-	939.6





ZONE-3, WARD-Dundaheada(27)

Sr. No	Mohalla_Name	Govt_Plot_Id	Owner_Name	Father_Name & Husband_Name	Road Name	Mobile Number	Occupancy Status	Plot Area	Total Area On Ground Floor	Total Rented Residential Builtup Area	Total Self Residential Builtup Area	House Type	Road Width	Construction Year	House Number	House Category	Rate Multiplier	Construction Status	Survey Start Date	Old Property Tax Id	Total Builtup Area	Gis_Map_Parcels_Id	Property Label	Old Arv	New Arv	Arv_Difference	Property Tax(10%)	Water Tax	Sewerage Tax	Old Tax	New Tax
10569	Sen Vihar 1	288/3	Rampuli Devi	Vijander Yadav	Sain Vihar Dundaheada Vijay Nagar	8920999699	Rented	450	450	450	0	Pakka	Below 12	2000	288/3	Residential		Constructed	2021-12-27	N/A	450	1703	00-001	-	4698	0%	469.8	0	0	-	469.8
10570	Sen Vihar 1	kh no 288/2	Maya	Late Satis	New Shanti Nagar Vijay Nagar Dundaheada	9891887059	Self Occupied	500	500	0	1000	Pakka	Below 12	2005	kh no 288/2	Residential		Constructed	2021-12-27	N/A	1000	1704	00-001	-	10440	0%	1044	0	0	-	1044
10571	Sen Vihar 1	kh no 288/2	Daya Ram	Kishan Chand	New Shanti Nagar Vijay Nagar Dundaheada		Self Occupied	550	550	0	1100	Pakka	Below 12	2005	kh no 288/2	Residential		Constructed	2021-12-27	N/A	1100	1705	00-001	-	11484	0%	1148.4	0	0	-	1148.4

ZONE-3, WARD-Dundaheada(27)

Sr. No	Mohalla_Name	Govt_Plot_Id	Owner_Name	Father_Name & Husband_Name	Road Name	Mobile Number	Occupancy Status	Plot Area	Total Area On Ground Floor	Total Rented Residential Builtup Area	Total Self Residential Builtup Area	House Type	Road Width	Construction Year	House Number	House Category	Rate Multiplier	Construction Status	Survey Start Date	Old Property Tax Id	Total Built Up Area	Gis Map Parcel Id	Property Label	Old Arv	New Arv	Arv_Difference	Property Tax(10%)	Water Tax	Sewerage Tax	Old Tax	New Tax
10572	Sen Vihar 1	kh no 288 /2	Ram pal	Laxmi Narayan	New Shanti Nagar Vijay Nagar Dun	8700435433	Self Occupied	450	450	0	900	Pakka	Below 12	2005	kh no 288/2	Residential		Constructed	2021-12-27	N/A	900	1706	00-001	-	9396	0%	939.6	0	0	-	939.6
10573	Sen Vihar 1	KH NO 288 /2	N/A		Nai Basti Sen Vihar 1 Dun		Self Occupied	450	450	0	900	Pakka	Below 12	2008	KH NO 288/2	Residential		Constructed	2021-12-27	N/A	900	1707	00-001	-	9396	0%	939.6	0	0	-	939.6
10574	Sen Vihar 1	KH. no. 288 /2	Sangeeta Devi	Nar pal	New Shanti Nagar Vijay Nagar Dun	9958278349	Self Occupied	1200	1200	0	2400	Pakka	Below 12	2000	KH.no. 288/2	Mix	1	Constructed	2021-12-27	N/A	3600	1709	00-001	-	41875.2	0%	0	0	0	-	0





ZONE-3, WARD-Dundaheada(27)


Sr. No	Mohalla_Nam e	Govt_Plot Id	Owner_Nam e	Fath er_Nam e & Hus band_Nam e	Road Nam e	Mobile_Nu mber	Occ upa ncy_Stat us	Plot_Are a	Total_Are a_On_G round_Floor	Total_Rented_Resid ential_Builtup_Are a	Total_Self_Resid ential_Built up_Are a	Hou se_Typ e	Roa d_Wid th	Constru ction_Y ear	House _Numb er	Hou se_Cat egor y	Rat e_Mul tipli er	Con stru ction_Stat us	Surv ey_Star t_D ate	Old _Pr ope rty_Tax _Id	Total_Built_ Up_Are a	Gis_Ma p_Parc el_Id	Prop erty _Lab el	Old_Ar v	New_Arv	Arv_Diff erence	Property Tax(10%)	Wat er_T ax	Sew erag e_T ax	Old_T ax	New_T ax
10575	Sen Vihar 1	KH NO 288 /2	Ragi ni Shar ma	Mad an Lal Shar ma	Nai Basti Sen Vihar 1 Dundahe	8700764347	Self Occ upie d	650	650	0	1300	Pak ka	Belo w12	2008	KH NO 288/2	Resi den tial		Con stru cted	202 1-12-27	N/A	1300	1710	00-001	-	13572	0%	1357.2	0	0	-	1357.2
10576	Sen Vihar 1	near 900	Ram Kum ar Tiwari	Shiv day al Tiwari	New Shan ti Nagar Vijay Nagar Dun	9560780120	Self Occ upie d	900	900	0	2700	Pak ka	Belo w12	2005	near 900	Resi den tial		Con stru cted	202 1-12-27	N/A	2700	1711	00-001	-	28188	0%	2818.8	0	0	-	2818.8





ZONE-3, WARD-Dundaheada(27)

Sr. No	Mohalla_Name	Govt_Plot_Id	Owner_Name	Father_Name & Husband_Name	Road Name	Mobile Number	Occupancy Status	Plot Area	Total Area On Ground Floor	Total Rented Residential Builtup Area	Total Self Residential Builtup Area	House Type	Road Width	Construction Year	House Number	House Category	Rate Multiplier	Construction Status	Survey Start Date	Old Property Tax Id	Total Builtup Area	Gis_Map_Parcels_Id	Property Label	Old Arv	New Arv	Arv_Difference	Property Tax(10%)	Water Tax	Sewerage Tax	Old Tax	New Tax
10577	Sen Vihar 1	N/A	N/A		Nai Basti Sen Vihar 1 Dundaheada		Rented	1100	1100	1100	0	OtherPucca House with Microw12	Below12	2002	N/A	Residential		Constructed	2021-12-27	N/A	1100	1712	00-001	-	8761.5	0%	876.15	0	0	-	876.15
10578	Sen Vihar 1	Near-900	Saroj Devi	Jugendra Singh	New Shanti Nagar Vijayar Dun	7351883336	Mix	750	750	750	750	Pakka	Below12	2000	Near-900	Residential		Constructed	2021-12-27	N/A	1500	1713	00-001	-	15660	0%	1566	0	0	-	1566


ZONE-3, WARD-Dundaheada(27)

Sr. No	Mohalla_Name	Govt_Plot Id	Owner_Name	Father_Name & Husband_Name	Road Name	Mobile Number	Occupancy Status	Plot Area	Total Area On Ground	Total Rented Residential Builtup Area	Total Self Residential Builtup Area	House Type	Road Width	Construction Year	House Number	House Category	Rate Multiplier	Construction Status	Survey Start Date	Old Property Tax Id	Total Builtup Area	Gis_Map_Parcels_Id	Property Label	Old Arv	New Arv	Arv_Difference	Property Tax(10%)	Water Tax	Sewerage Tax	Old Tax	New Tax
10579	Sen Vihar 1	near 900	Ramji Lal	Ram Kishore	New Shanti Nagar Vijay Nagar Dun	8826504439	Self Occupied	450	450	0	450	Pakka	Below 12	2005	near 900	Residential		Constructed	2021-12-27	N/A	450	1714	00-001	-	4698	0%	469.8	0	0	-	469.8
10580	Sen Vihar 1	N/A	Rekha Thakur		Sain Vihar Dundehra Vijay Nagar		Self Occupied	400	400	0	800	Pakka	Below 12	2010	N/A	Residential		Constructed	2022-08-30	N/A	800	1715	00-001	-	8352	0%	835.2	0	0	-	835.2
10581	Sen Vihar 1	N/A	Manakawa Devi	Arjun Singh	New Shanti Nagar Vijay Nagar Dun	8383914080	Self Occupied	450	400	0	350	Pakka	Below 12	2005	N/A	Mix	5	Constructed	2021-12-27	N/A	400	1716	00-001	-	7158	0%	715.8	0	0	-	715.8





ZONE-3, WARD-Dundaheada(27)

Sr. No	Mohalla_Name	Govt_Plot_Id	Owner_Name	Father_Name & Husband_Name	Road Name	Mobile Number	Occupancy Status	Plot Area	Total Area On Ground	Total Rented Residential Builtup Area	Total Self Residential Builtup Area	House Type	Road Width	Construction Year	House Number	House Category	Rate Multiplier	Construction Status	Survey Start Date	Old Property Tax Id	Total Builtup Area	Gis_Map_Parcels_Id	Property Label	Old Arv	New Arv	Arv_Difference	Property Tax(10%)	Water Tax	Sewerage Tax	Old Tax	New Tax
10582	Sen Vihar 1	N/A	N/A		Sain Vihar Dundaheada Vijay Nagar		Self Occupied	700	700	0	1000	Other Pakka	Below 12	2005	N/A	Residential		Constructed	2022-08-30	N/A	1000	1717	00-001	-	9096	0%	909.6	0	0	-	909.6
10583	Sen Vihar 1	N/A	Dolly	Mukesh	New Shanti Nagar Vijay Nagar Dundaheada	9891961719	Self Occupied	450	450	0	900	Pakka	Below 12	2008	N/A	Residential		Constructed	2021-12-27	N/A	900	1719	00-001	-	9396	0%	939.6	0	0	-	939.6
10584	Sen Vihar 1	N/A	Sh. Mahatp Singh		New Shanti Nagar Vijay Nagar Dundaheada		Self Occupied	900	900	0	2700	Pakka	Below 12	2000	N/A	Residential		Constructed	2021-12-27	N/A	2700	1720	00-001	-	28188	0%	2818.8	0	0	-	2818.8





ZONE-3, WARD-Dundaheada(27)

Sr. No	Mohalla_Name	Govt_Plot Id	Owner_Name	Father_Name & Husband_Name	Road Name	Mobile Number	Occupancy Status	Plot Area	Total Area On Ground Floor	Total Rented Residential Builtup Area	Total Self Residential Builtup Area	House Type	Road Width	Construction Year	House Number	House Category	Rate Multiplier	Construction Status	Survey Start Date	Old Property Tax Id	Total Built Up Area	Gis Map Parcel Id	Property Label	Old Arv	New Arv	Arv_Difference	Property Tax(10%)	Water Tax	Sewerage Tax	Old Tax	New Tax
10585	Sen Vihar 1	Near-900	N/A		New Shanti Nagar Vijay Nagar Dun		Rented	450	450	450	0	Pakka	Below12	2000	Near-900	Residential		Constructed	2021-12-27	N/A	450	1721	00-001	-	4698	0%	469.8	0	0	-	469.8
10586	Sen Vihar 1	N/A	Aadiya Chauhan	RAMAKANT CHAUHAN	New Basti Dundaheada Sen Vihar Vijay Nagar	7530909546	Self Occupied	450	450	0	450	Pakka	Below12	2000	321	Residential		Constructed	2021-12-17	N/A	450	1725	00-001	-	4698	0%	469.8	0	0	-	469.8
10587	Sen Vihar 1	N/A	Kuldeep		Nai Basti Sen Vihar 1 Dun		Mix	500	500	450	100	Pakka	Below12	2005	N/A	Mix	5	Constructed	2021-12-15	N/A	950	1726	00-001	-	34361.3	0%	3436.13	0	0	-	3436.1

ZONE-3, WARD-Dundaheada(27)

Sr. No	Mohalla_Name	Govt_Plot_Id	Owner_Name	Father_Name & Husband_Name	Road_Name	Mobile_Number	Occupancy_Status	Plot_Area	Total_Area_On_Ground_Floor	Total_Rented_Residential_Builtup_Area	Total_Self_Residential_Builtup_Area	House_Type	Road_Width	Construction_Year	House_Number	House_Category	Rate_Multiplier	Construction_Status	Survey_Start_Date	Old_Property_Tax_Id	Total_Builtup_Area	Gis_Map_Parcels_Id	Property_Label	Old_Arv	New_Arv	Arv_Difference	Property_Tax(10%)	Water_Tax	Sewerage_Tax	Old_Tax	New_Tax
10588	Sen Vihar 1	143	Satya Narayan		Nai Basti Sen Vihar 2 Dun	9211383425	Self Occupied	900	900	0	1200	Pakka	Below12	2000	143	Residential		Constructed	2021-12-15	VN19842	1200	1728	00-001	4382	12528	186%	1252.8	0	0	438	1252.8
10589	Sen Vihar 1	NER-227	N/A		Nai Basti Sen Vihar 1 Dun		Self Occupied	950	950	0	1850	Pakka	Below12	2000	NEAR-227	Mix	5	Constructed	2021-12-15	N/A	1900	1729	00-001	-	22818	0%	2281.8	0	0	-	2281.8
10590	Sen Vihar 1	Kh-266	B N Pandey	SHRIS N Pandey	Nai Basti Sen Vihar 1 Dun	8800721335	Self Occupied	600	600	0	600	Pakka	Below12	2010	Kh 226	Residential		Constructed	2021-12-15	N/A	600	1731	00-001	-	6264	0%	626.4	0	0	-	626.4
10591	Sen Vihar 1	N/A	Shyam Sundar	ramcharan	Nai Basti Sen Vihar 2 Dun	9718238140	Self Occupied	500	500	0	1000	Pakka	Below12	2005	N/A	Residential		Constructed	2021-12-15	N/A	1000	1732	00-001	-	10440	0%	1044	0	0	-	1044
10592	Sen Vihar 1	N/A	Malati Devi	Ram Dev	Nai Basti Sen Vihar 1 Dun	9015211989	Self Occupied	500	500	0	1000	Pakka	Below12	2005	2	Residential		Constructed	2021-12-15	VN19874	1000	1735	00-001	1094	10440	854%	1044	0	0	109	1044





ZONE-3, WARD-Dundaheada(27)

Sr. No	Mohalla_Nam e	Govt_Plot Id	Owner_Nam e	Father_Nam e & Hus band_Nam e	Road Nam e	Mobile_Nu mber	Occu pancy_Statu s	Plot_Are a	Total_Are a_On_G round_Floor	Total_Rented_Resid ential_Builtup_Area	Total_Self_Resid ential_Built up_Area	Hou se_Typ e	Roa d_Wid th	Constru ction_Y ear	House _Numb er	Hou se_Cat egor y	Rat e_Mul tipli er	Con stru ction_Statu s	Surv ey_Star t_D ate	Old _Pr ope rty_Tax _Id	Total_Built_ Up_Ar ea	Gis_Ma p_Parc el_Id	Prop erty_Lab el	Old_Arv	New_Arv	Arv_Diff erence	Property Tax(10%)	Wat er_T ax	Sew erag e_T ax	Old_T ax	New_T ax
10593	Sen Vihar 1	854	Charan Singh		Nai Basti Sen Vihar 2 Dundaheada		Self Occupied	500	500	0	950	Pak ka	Below 12	2005	854	Mix	5	Constructed	2021-12-15	N/A	1000	1736	00-001	-	13422	0%	1342.2	0	0	-	1342.2
10594	Sen Vihar 1	N/A	N/A		Nai Basti Sen Vihar 1 Dundaheada		Self Occupied	600	600	0	600	Pak ka	Below 12	2008	N/A	Residential		Under Construction	2021-12-15	N/A	600	1737	00-001	-	0	0%	0	0	0	-	0
10595	Sen Vihar 1	N/A	Abha Rani	Shailendra Kumar	Nai Basti Sen Vihar 2 Dundaheada	9818722064	Self Occupied	600	600	0	1800	Pak ka	Below 12	2005	N/A	Residential		Constructed	2021-12-15	N/A	1800	1738	00-001	-	18792	0%	1879.2	0	0	-	1879.2
10596	Sen Vihar 1	388	Usha	Suraj Bhan	Nai Basti Sen Vihar 2 Dundaheada	8505964922	Self Occupied	500	500	0	500	Pak ka	Below 12	2000	388	Residential		Constructed	2021-12-15	N/A	500	1739	00-001	-	5220	0%	522	0	0	-	522





ZONE-3, WARD-Dundaheada(27)

Sr. No	Mohalla_Name	Govt_Plot Id	Owner_Name	Father_Name & Husband_Name	Road Name	Mobile Number	Occupancy Status	Plot Area	Total Area On Ground Floor	Total Rented Residential Builtup Area	Total Self Residential Builtup Area	House Type	Road Width	Construction Year	House Number	House Category	Rate Multiplier	Construction Status	Survey Start Date	Old Property Tax Id	Total Built Up Area	Gis Map Parcel Id	Property Label	Old Arv	New Arv	Arv_Difference	Property Tax(10%)	Water Tax	Sewerage Tax	Old Tax	New Tax
10597	Sen Vihar 1	N/A	Ma mta Devi	Dhir end ra Kumar	Nai Basti Sen Vihar 1 Dundahe	7836953109	Self Occupied	450	450	0	450	Pak ka	Belo w12	2018	N/A	Residential		Constructed	2021-12-15	N/A	450	1740	00-001	-	4698	0%	469.8	0	0	-	469.8
10598	Sen Vihar 1	394	Suni ta Shar ma	Pra mod Kumar	Nai Basti Sen Vihar 1 Dun		Self Occupied	500	500	0	500	Pak ka	Belo w12	2018	394	Residential		Constructed	2021-12-15	N/A	500	1741	00-001	-	5220	0%	522	0	0	-	522
10599	Sen Vihar 1	N/A	N/A		Nai Basti Sen Vihar 2 Dun		Rented	1000	1000	1000	0	Pak ka	Belo w12	2005	N/A	Residential		Constructed	2021-12-15	N/A	1000	1742	00-001	-	11745	0%	1174.5	0	0	-	1174.5
10600	Sen Vihar 1	NEAR-401	Suni ta Devi	Bika ner Kumar	Nai Basti Sen Vihar 1 Dun	9990591811	Self Occupied	400	400	0	800	Pak ka	Belo w12	2000	NEAR-401	Residential		Constructed	2021-12-15	N/A	800	1743	00-001	-	8352	0%	835.2	0	0	-	835.2





ZONE-3, WARD-Dundaheada(27)

Sr. No	Mohalla_Name	Govt_Plot_Id	Owner_Name	Father_Name & Husband_Name	Road Name	Mobile Number	Occupancy Status	Plot Area	Total Area On Ground Floor	Total Rented Residential Builtup Area	Total Self Residential Builtup Area	House Type	Road Width	Construction Year	House Number	House Category	Rate Multiplier	Construction Status	Survey Start Date	Old Property Tax Id	Total Built Up Area	Gis Map Parcel Id	Property Label	Old Arv	New Arv	Arv Difference	Property Tax(10%)	Water Tax	Sewerage Tax	Old Tax	New Tax
10601	Sen Vihar 1	N/A	N/A		Nai Basti Sen Vihar 2 Dun		Self Occupied	500	500	0	500	Pakka	Below 12	2005	N/A	Residential		Constructed	2021-12-15	N/A	500	1745	00-001	-	5220	0%	522	0	0	-	522
10602	Sen Vihar 1	N/A	N/A		Nai Basti Sen Vihar 2 Dun		Self Occupied	500	500	0	800	Pakka	Below 12	2005	N/A	Residential		Constructed	2021-12-15	N/A	800	1746	00-001	-	8352	0%	835.2	0	0	-	835.2
10603	Sen Vihar 1	N/A	Sunita Srivastava	RA Srivastava	Nai Basti Sen Vihar 1 Dundahe	8506939057	Self Occupied	540	540	0	1080	Pakka	Below 12	2000	N/A	Residential		Constructed	2021-12-15	N/A	1080	1748	00-001	-	11275.2	0%	1127.52	0	0	-	1127.5
10604	Sen Vihar 1	N/A	Hari Chand	annaram	Nai Basti Sen Vihar 1 Dun	9718920368	Self Occupied	450	450	0	900	Pakka	Below 12	2008	N/A	Residential		Constructed	2021-12-15	N/A	900	1749	00-001	-	9396	0%	939.6	0	0	-	939.6

ZONE-3, WARD-Dundaheada(27)

Sr. No	Mohalla_Name	Govt_Plot_Id	Owner_Name	Father_Name & Husband_Name	Road Name	Mobile Number	Occupancy Status	Plot Area	Total Area On Ground Floor	Total Rented Residential Builtup Area	Total Self Residential Builtup Area	House Type	Road Width	Construction Year	House Number	House Category	Rate Multiplier	Construction Status	Survey Start Date	Old Property Tax Id	Total Builtup Area	Gis Map Parcel Id	Property Label	Old Arv	New Arv	Arv Difference	Property Tax(10%)	Water Tax	Sewerage Tax	Old Tax	New Tax
10605	Sen Vihar 1	401	Narayan Singh	Anantram	Nai Basti Sen Vihar 1 Dun	9350018891	Self Occupied	800	800	0	800	Pakka	Below 12	2000	401	Residential		Constructed	2021-12-15	N/A	800	1750	00-001	-	8352	0%	835.2	0	0	-	835.2
10606	Sen Vihar 1	N/A	N/A		Nai Basti Sen Vihar 1 Dun		Self Occupied	450	450	0	450	Pakka	Below 12	2005	N/A	Residential		Constructed	2021-12-15	N/A	450	1751	00-001	-	4698	0%	469.8	0	0	-	469.8
10607	Sen Vihar 1	N/A	Jagdish	Shripal	Nai Basti Sen Vihar 1 Dun	8920737088	Self Occupied	270	270	0	540	Pakka	Below 12	2010	N/A	Residential		Constructed	2021-12-15	N/A	540	1752	00-001	-	5637.6	0%	563.76	0	0	-	563.76
10608	Sen Vihar 1	In front of 854	N/A		Nai Basti Sen Vihar 1 Dun		Self Occupied	450	450	0	450	Pakka	Below 12	2000	In front of 854	Residential		Constructed	2021-12-15	N/A	450	1754	00-001	-	4698	0%	469.8	0	0	-	469.8
10609	Sen Vihar 1	N/A	T D Singh		Nai Basti Sen Vihar 1 Dun		Mix	500	500	500	1000	Pakka	Below 12	2012	N/A	Residential		Constructed	2021-12-15	N/A	1500	1755	00-001	-	16965	0%	1696.5	0	0	-	1696.5

ZONE-3, WARD-Dundaheada(27)

Sr. No	Mohalla_Nam e	Govt_Plot Id	Owner_Nam e	Father_Nam e & Hus band_Nam e	Road Nam e	Mobile_Nu mber	Occu pancy_Statu s	Plot_Are a	Total_Are a_On_G round_Floor	Total_Rented_Resid ential_Builtup_Area	Total_Self_Resid ential_Built up_Area	Hou se_Typ e	Roa d_Wid th	Constru ction_Y ear	House _Numb er	Hou se_Cat egor y	Rat e_Mul tiplie r	Con stru ction_Statu s	Surv ey_Star t_D ate	Old _Pr ope rty_Tax _Id	Total_Built_ Up_Are a	Gis_Ma p_Parc el_Id	Prop erty _Lab el	Old_Ar v	New_Arv	Arv_Diff erence	Property Tax(10%)	Wat er_T ax	Sew erag e_T ax	Old_T ax	New_T ax
10610	Sen Vihar 1	228	Om beer	Mah endra	Nai Basti Sen Vihar 1 Dundaheada	8287468586	Self Occupied	500	500	0	800	Pak ka	Below 12	2000	188	Mix	5	Constructed	2021-12-15	VN19862	900	1756	00-001	1094	15360	1304%	1536	0	0	109	1536
10611	Sen Vihar 1	228	Sateendra Kumar	hari sh chandra	Nai Basti Sen Vihar 1 Dundaheada	9958782312	Self Occupied	650	650	0	650	Pak ka	Below 12	2001	228	Residential		Constructed	2021-12-15	N/A	650	1757	00-001	-	6786	0%	678.6	0	0	-	678.6
10612	Sen Vihar 1	884	Shalu Agarwal	Late Pawan Agarwal	Nai Basti Sen Vihar 2 Dundaheada	8076340593	Self Occupied	700	700	0	700	Pak ka	Below 12	2005	884	Residential		Constructed	2021-12-15	N/A	700	1758	00-001	-	7308	0%	730.8	0	0	-	730.8





ZONE-3, WARD-Dundaheada(27)

Sr. No	Mohalla_Name	Govt_Plot Id	Owner_Name	Father_Name & Husband_Name	Road Name	Mobile Number	Occupancy Status	Plot Area	Total Area On Ground Floor	Total Rented Residential Builtup Area	Total Self Residential Builtup Area	House Type	Road Width	Construction Year	House Number	House Category	Rate Multiplier	Construction Status	Survey Start Date	Old Property Tax Id	Total Built Up Area	Gis_Map_Parcels_Id	Property Label	Old Arv	New Arv	Arv_Difference	Property Tax(10%)	Water Tax	Sewerage Tax	Old Tax	New Tax
10613	Sen Vihar 1	891	Prewati Devi	Mahesh Chand Sharma	Nai Basti Sen Vihar 2 Dundaheada	9711412517	Self Occupied	450	450	0	700	Pakka	Below 12	2000	891	Mix	5	Constructed	2021-12-15	N/A	900	1760	00-001	-	21324	0%	2132.4	0	0	-	2132.4
10614	Sen Vihar 1	N/A	Shimla Devi	Madan	Nai Basti Sen Vihar 1 Dun	9975875175	Self Occupied	450	450	0	900	Pakka	Below 12	2010	N/A	Residential		Constructed	2021-12-15	N/A	900	1761	00-001	-	7884	0%	788.4	0	0	-	788.4
10615	Sen Vihar 1	near kh-227	Ajay Sharma	Nandkishor	Nai Basti Sen Vihar 1 Dun	8178055941	Self Occupied	522	522	0	522	Pakka	Below 12	2000	near kh-227	Residential		Constructed	2021-12-15	N/A	522	1762	00-001	-	5449.68	0%	544.968	0	0	-	544.97
10616	Sen Vihar 1	Kh. No. 227	Raj Kumari	Jai Singh	Nai Basti Sen Vihar 1 Dun	9958677903	Self Occupied	600	600	0	600	Pakka	Below 12	2009	Kh. No.227	Residential		Constructed	2021-12-15	N/A	600	1763	00-001	-	6264	0%	626.4	0	0	-	626.4

ZONE-3, WARD-Dundaheada(27)

Sr. No	Mohalla_Name	Govt_Plot_Id	Owner_Name	Father_Name & Husband_Name	Road Name	Mobile Number	Occupancy Status	Plot Area	Total Area On Ground Floor	Total Rented Residential Builtup Area	Total Self Residential Builtup Area	House Type	Road Width	Construction Year	House Number	House Category	Rate Multiplier	Construction Status	Survey Start Date	Old Property Tax Id	Total Built Up Area	Gis Map Parcel Id	Property Label	Old Arv	New Arv	Arv_Difference	Property Tax(10%)	Water Tax	Sewerage Tax	Old Tax	New Tax
10617	Sen Vihar 1	N/A	Om Prakash	HARISH SINGH	Nai Basti Sen Vihar 2 Dun	9958083677	Rented	500	500	1000	0	Pakka	Below12	2000	N/A	Residential		Constructed	2021-12-15	N/A	1000	1764	00-001	-	10440	0%	1044	0	0	-	1044
10618	Sen Vihar 1	N/A	Anil Kumar		Nai Basti Sen Vihar 1 Dun	9650110821	Rented	500	500	1000	0	Pakka	Below12	2010	25	Residential		Constructed	2021-12-15	VN19971	1000	1765	00-001	3506	11745	235%	1174.5	0	0	351	1174.5
10619	Sen Vihar 1	N/A	Chiranjilal		Nai Basti Sen Vihar 1 Dun		Self Occupied	800	800	0	1600	Pakka	Below12	2008	N/A	Residential		Constructed	2021-12-15	N/A	1600	1766	00-001	-	16704	0%	1670.4	0	0	-	1670.4
10620	Sen Vihar 1	N/A	N/A		Nai Basti Sen Vihar 2 Dun		Self Occupied	500	500	0	1000	Pakka	Below12	2005	N/A	Residential		Constructed	2021-12-15	N/A	1000	1767	00-001	-	10440	0%	1044	0	0	-	1044
10621	Sen Vihar 1	N/A	N/A		Nai Basti Sen Vihar 1 Dun		Self Occupied	450	450	0	450	Pakka	Below12	2005	N/A	Residential		Constructed	2021-12-15	N/A	450	1768	00-001	-	4698	0%	469.8	0	0	-	469.8





ZONE-3, WARD-Dundaheada(27)

Sr. No	Mohalla_Name	Govt_Plot_Id	Owner_Name	Father_Name & Husband_Name	Road Name	Mobile Number	Occupancy Status	Plot Area	Total Area On Ground Floor	Total Rented Residential Builtup Area	Total Self Residential Builtup Area	House Type	Road Width	Construction Year	House Number	House Category	Rate Multiplier	Construction Status	Survey Start Date	Old Property Tax Id	Total Built Up Area	Gis_Map_Parcels_Id	Property Label	Old Arv	New Arv	Arv_Difference	Property Tax(10%)	Water Tax	Sewerage Tax	Old Tax	New Tax
10622	Sen Vihar 1	N/A	N/A		Nai Basti Sen Vihar 2 Dundaheada		Self Occupied	400	400	0	400	OtherPucca House with Microw12	Below12	2000	N/A	Residential		Constructed	2021-12-15	N/A	400	1770	00-001	-	2832	0%	283.2	0	0	-	283.2
10623	Sen Vihar 1	N/A	N/A		Nai Basti Sen Vihar 1 Dundaheada		Self Occupied	600	600	0	1200	Pakka	Below12	2008	N/A	Residential		Constructed	2021-12-15	N/A	1200	1771	00-001	-	12528	0%	1252.8	0	0	-	1252.8
10624	Sen Vihar 1	N/A	Sudesh Sharma	Anil Sharma	Nai Basti Sen Vihar 1 Dundaheada		Self Occupied	600	600	0	1200	Pakka	Below12	2019	N/A	Residential		Constructed	2021-12-15	N/A	1200	1773	00-001	-	12528	0%	1252.8	0	0	-	1252.8

ZONE-3, WARD-Dundaheada(27)

Sr. No	Mohalla_Nam e	Govt_Plot Id	Owner_Nam e	Fath er_ Name & Hus band_ Name	Road Name	Mobile_Nu mber	Occ upancy_Stat us	Plot_Are a	Total_ Area_ On_ Ground_ Floor	Total_ Rented_ Residential_ Builtup_ Area	Total_ Self_ Residential_ Built up_ Area	Hou se_ Type	Roa d_ Width	Constru ction_ Year	House_ Number	Hou se_ Category	Rat e_ Multipl ier	Con stru ction_ Status	Surv ey_ Start_ Date	Old_ Pr ope rty_ Tax_ Id	Total_ Built_ Up_ Area	Gis_ Map_ Parcel_ Id	Prop erty_ Label	Old_ Ar v	New_ Arv	Arv_ Diff erence	Property Tax(10%)	Wat er_ Tax	Sew erage_ Tax	Old_ Tax	New_ Tax
10625	Sen Vihar 1	227	Man Singh	jai pal	Nai Basti Sen Vihar 2 Dun		Self Occupied	500	500	0	500	Pak ka	Below12	2005	227	Residential		Constructed	2021-12-15	N/A	500	1774	00-001	-	5220	0%	522	0	0	-	522
10626	Sen Vihar 1	NEA R-166	Rakesh Kumar	Puransingh	Nai Basti Sen Vihar 1 Dun	9717802827	Self Occupied	400	400	0	1200	Pak ka	Below12	2000	KH NO. 227	Residential		Constructed	2021-12-15	N/A	1200	1776	00-001	-	12528	0%	1252.8	0	0	-	1252.8
10627	Sen Vihar 1	KH 230	Kusum Devi	S.B Bhatgat	Nai Basti Sen Vihar 2 Dun	9315743549	Self Occupied	800	800	0	800	Pak ka	Below12	2000	KH 230	Residential		Constructed	2021-12-15	N/A	800	1777	00-001	-	8352	0%	835.2	0	0	-	835.2
10628	Sen Vihar 1	915	Gyanti Devi	Rajadhari	Nai Basti Sen Vihar 1 Dun	8010345228	Self Occupied	315	315	0	630	Pak ka	Below12	2010	915	Residential		Constructed	2021-12-15	N/A	630	1778	00-001	-	6577.2	0%	657.72	0	0	-	657.72
10629	Sen Vihar 1	N/A	Veebhan		Nai Basti Sen Vihar 1 Dun		Rented	600	600	600	0	Pak ka	Below12	2008	N/A	Residential		Constructed	2021-12-15	N/A	600	1779	00-001	-	7047	0%	704.7	0	0	-	704.7





ZONE-3, WARD-Dundaheada(27)

Sr. No	Mohalla_Name	Govt_Plot_Id	Owner_Name	Father_Name & Husband_Name	Road Name	Mobile Number	Occupancy Status	Plot Area	Total Area On Ground Floor	Total Rented Residential Builtup Area	Total Self Residential Builtup Area	House Type	Road Width	Construction Year	House Number	House Category	Rate Multiplier	Construction Status	Survey Start Date	Old Property Tax Id	Total Builtup Area	Gis_Map_Parcels_Id	Property Label	Old Arv	New Arv	Arv_Difference	Property Tax(10%)	Water Tax	Sewerage Tax	Old Tax	New Tax
10630	Sen Vihar 1	N/A	Kavita Devi	Surendra Singh	Nai Basti Sen Vihar 2 Dundaheada	9350040702	Rented	900	900	1800	0	Pakka	Below 12	2000	N/A	Residential		Constructed	2021-12-15	N/A	1800	1781	00-001	-	18792	0%	1879.2	0	0	-	1879.2
10631	Sen Vihar 1	NEAR-811	N/A		Nai Basti Sen Vihar 1 Dundaheada		Rented	1000	1000	1000	0	Other Pucca House with Microwire Tin Sheds	Below 12	2000	NEAR-811	Residential		Constructed	2021-12-15	N/A	1000	1782	00-001	-	7080	0%	708	0	0	-	708
10632	Sen Vihar 1	896	Suman Devi	Niranjan	Nai Basti Sen Vihar 2 Dundaheada		Rented	600	600	600	0	Pakka	Below 12	2005	37	Residential		Constructed	2021-12-15	VN20060	600	1783	00-001	4237	7047	66%	704.7	0	0	424	704.7

ZONE-3, WARD-Dundaheada(27)

Sr. No	Mohalla_Name	Govt_Plot_Id	Owner_Name	Father_Name & Husband_Name	Road Name	Mobile Number	Occupancy Status	Plot Area	Total Area On Ground Floor	Total Rented Residential Builtup Area	Total Self Residential Builtup Area	House Type	Road Width	Construction Year	House Number	House Category	Rate Multiplier	Construction Status	Survey Start Date	Old Property Tax Id	Total Builtup Area	Gis Map Parcel Id	Property Label	Old Arv	New Arv	Arv Difference	Property Tax(10%)	Water Tax	Sewerage Tax	Old Tax	New Tax
10633	Sen Vihar 1	N/A	N/A		Nai Basti Sen Vihar 2 Dun		Self Occupied	700	700	0	700	Pakka	Below 12	2014	N/A	Residential		Constructed	2021-12-15	N/A	700	1784	00-001	-	7308	0%	730.8	0	0	-	730.8
10634	Sen Vihar 1	N/A	Dirbha Devi	Yadram	Nai Basti Sen Vihar 2 Dun	9350370661	Rented	1350	1350	2700	0	Pakka	Below 12	2000	N/A	Residential		Constructed	2021-12-15	N/A	2700	1785	00-001	-	28188	0%	2818.8	0	0	-	2818.8
10635	Sen Vihar 1	897	Brij Pal	Hari sh	Nai Basti Sen Vihar 2 Dun	9958796140	Self Occupied	500	500	0	1000	Pakka	Below 12	2005	897	Residential		Constructed	2021-12-15	N/A	1000	1786	00-001	-	10440	0%	1044	0	0	-	1044
10636	Sen Vihar 1	N/A	Suman	Raju	Nai Basti Sen Vihar 2 Dun	9540252497	Self Occupied	1000	1000	0	1500	Pakka	Below 12	2000	N/A	Residential		Constructed	2021-12-15	N/A	1500	1787	00-001	-	15660	0%	1566	0	0	-	1566
10637	Sen Vihar 1	N/A	Om prakash		Nai Basti Sen Vihar 2 Dun		Rented	300	300	900	0	Pakka	Below 12	2000	140	Residential		Constructed	2021-12-15	VN19869	900	1789	00-001	1094	8388	667%	838.8	0	0	109	838.8

ZONE-3, WARD-Dundaheada(27)

Sr. No	Mohalla_Nam e	Gov t_Pl ot Id	Owner _Name	Fath er_ Name & Hus band_ Name	Road Name	Mobile_Nu mber	Occ upancy _Status	Plot_Area	Total_Area_ On_G round_Floor	Total_ Rented_ Resid ential_ Builtup_Area	Total_Self_ Resid ential_ Built up_Area	Hou se_ Typ e	Roa d_ Wid th	Constru ction_Y ear	House _Numb er	Hou se_ Cat egor y	Rat e_ Multipl ier	Con stru ction_ St atus	Surv ey_ Star t_ D ate	Old _Pr ope rty_ Tax _Id	Total_ Built_ Up_Ar ea	Gis_Ma p_Parc el_Id	Prop erty _Lab el	Old_Ar v	New_Arv	Arv_Diff erence	Property Tax(10%)	Wat er_T ax	Sew erag e_T ax	Old_T ax	New_T ax
10638	Sen Vihar 1	Near 905	Mad hu	Ram das	Nai Basti Sen Vihar 1 Dun	9582324446	Self Occupied	540	540	0	1080	Pak ka	Belo w12	2018	near 905	Resid ential		Con stru ction_ St atus	202 1-12- 15	N/A	1080	1790	00-001	-	11275.2	0%	1127.52	0	0	-	1127.5
10639	Sen Vihar 1	908	Pre m Singh	roop Singh	Nai Basti Sen Vihar 2 Dun	8130525780	Self Occupied	500	500	0	1000	Pak ka	Belo w12	2005	908	Resid ential		Con stru ction_ St atus	202 1-12- 15	N/A	1000	1791	00-001	-	10440	0%	1044	0	0	-	1044
10640	Sen Vihar 1	905	Kus um	ram pal	Nai Basti Sen Vihar 2 Dun	9990199981	Self Occupied	450	450	0	450	Pak ka	Belo w12	2008	905	Resid ential		Con stru ction_ St atus	202 1-12- 15	N/A	450	1792	00-001	-	4698	0%	469.8	0	0	-	469.8
10641	Sen Vihar 1	N/A	Ravi ndra	lalar am	Nai Basti Sen Vihar 1 Dun	9015743074	Mix	1300	1300	1200	1300	Pak ka	Belo w12	2004	N/A	Mix	5	Con stru ction_ St atus	202 1-12- 15	N/A	2600	1793	00-001	-	34674	0%	3467.4	0	0	-	3467.4





ZONE-3, WARD-Dundaheada(27)

Sr. No	Mohalla_Name	Govt_Plot Id	Owner_Name	Father_Name & Husband_Name	Road Name	Mobile Number	Occupancy Status	Plot Area	Total Area On Ground Floor	Total Rented Residential Builtup Area	Total Self Residential Builtup Area	House Type	Road Width	Construction Year	House Number	House Category	Rate Multiplier	Construction Status	Survey Start Date	Old Property Tax Id	Total Built Up Area	Gis_Map Parcel Id	Property Label	Old Arv	New Arv	Arv_Difference	Property Tax(10%)	Water Tax	Sewerage Tax	Old Tax	New Tax
10642	Sen Vihar 1	N/A	Sumitra	Sanjay Kumar Singh	Nai Basti Sen Vihar 2 Dundaheada		Self Occupied	900	900	0	1800	Pakka	Below 12	2020	N/A	Residential		Under Construction	2021-12-15	N/A	1800	1795	00-001	-	0	0%	0	0	0	-	0
10643	Sen Vihar 1	N/A	Premodi Sharma	Suresh Sharma	Nai Basti Sen Vihar 1 Dundaheada	9718925620	Self Occupied	450	450	0	800	Pakka	Below 12	2000	N/A	Mix	5	Constructed	2021-12-15	N/A	850	1796	00-001	-	11856	0%	1185.6	0	0	-	1185.6
10644	Sen Vihar 1	N/A	Sinil Tyagi	Omkar Tyagi	Nai Basti Sen Vihar 1 Dundaheada	9555444472	Self Occupied	900	900	0	1800	Pakka	Below 12	2000	N/A	Residential		Constructed	2021-12-15	N/A	1800	1797	00-001	-	15768	0%	1576.8	0	0	-	1576.8
10645	Sen Vihar 1	N/A	Virendra Kumar	Gopiram	Nai Basti Sen Vihar 2 Dundaheada	8750940410	Self Occupied	900	900	0	1600	Pakka	Below 12	2005	N/A	Mix	5	Constructed	2021-12-15	N/A	1700	1798	00-001	-	21024	0%	2102.4	0	0	-	2102.4

ZONE-3, WARD-Dundaheada(27)

Sr. No	Mohalla_Name	Govt_Plot_Id	Owner_Name	Father_Name & Husband_Name	Road Name	Mobile Number	Occupancy Status	Plot Area	Total Area On Ground Floor	Total Rented Residential Builtup Area	Total Self Residential Builtup Area	House Type	Road Width	Construction Year	House Number	House Category	Rate Multiplier	Construction Status	Survey Start Date	Old Property Tax Id	Total Builtup Area	Gis Map Parcel Id	Property Label	Old Arv	New Arv	Arv Difference	Property Tax(10%)	Water Tax	Sewerage Tax	Old Tax	New Tax
10646	Sen Vihar 1	N/A	N/A		Nai Basti Sen Vihar 2 Dun		Self Occupied	500	500	0	400	Pakka	Below 12	2005	N/A	Mix	5	Constructed	2021-12-15	N/A	500	1799	00-001	-	11184	0%	1118.4	0	0	-	1118.4
10647	Sen Vihar 1	N/A	N/A		Nai Basti Sen Vihar 1 Dun		Rented	1200	1200	3350	0	Pakka	Below 12	2002	N/A	Mix	5,5,3	Constructed	2021-12-15	N/A	3600	1801	00-001	-	55464.2	0%	5546.42	0	0	-	5546.4
10648	Sen Vihar 1	370	Hari Singh	late mansingh	Nai Basti Sen Vihar 1 Dun	9312350875	Self Occupied	800	800	0	800	Pakka	Below 12	2002	370	Residential		Constructed	2021-12-16	N/A	800	1802	00-001	-	8352	0%	835.2	0	0	-	835.2
10649	Sen Vihar 1	909	Chandrapal	hari singh	Nai Basti Sen Vihar 1 Dun	8505922607	Self Occupied	600	600	0	1100	Pakka	Below 12	2008	21	Residential		Constructed	2021-12-16	VN19884	1100	1803	00-001	1094	11484	950%	1148.4	0	0	109	1148.4
10650	Sen Vihar 1	910	Mithlesh	Megha Raj Singh	Nai Basti Sen Vihar 1 Dun	9953431940	Self Occupied	400	400	0	400	Pakka	Below 12	2005	160	Residential		Constructed	2021-12-16	VN19847	400	1804	00-001	2191	4176	91%	417.6	0	0	219	417.6

ZONE-3, WARD-Dundaheada(27)

Sr. No	Mohalla_Name	Govt_Plot_Id	Owner_Name	Father_Name & Husband_Name	Road Name	Mobile Number	Occupancy Status	Plot Area	Total Area On Ground Floor	Total Rented Residential Builtup Area	Total Self Residential Builtup Area	House Type	Road Width	Construction Year	House Number	House Category	Rate Multiplier	Construction Status	Survey Start Date	Old Property Tax Id	Total Built Up Area	Gis Map Parcel Id	Property Label	Old Arv	New Arv	Arv Difference	Property Tax(10%)	Water Tax	Sewerage Tax	Old Tax	New Tax
10651	Sen Vihar 1	N/A	Urmila Devi		Nai Basti Sen Vihar 1 Dundaheada		Self Occupied	700	700	0	1400	Pakka	Below 12	2020	N/A	Residential		Under Construction	2021-12-16	N/A	1400	1805	00-001	-	0	0%	0	0	0	-	0
10652	Sen Vihar 1	N/A	Naromprakash		Nai Basti Sen Vihar 1 Dundaheada		Rented	1200	1200	2400	0	Pakka	Below 12	2005	N/A	Residential		Constructed	2021-12-16	N/A	2400	1806	00-001	-	28188	0%	2818.8	0	0	-	2818.8
10653	Sen Vihar 1	N/A	N/A		Nai Basti Sen Vihar 1 Dundaheada		Rented	700	700	900	0	Pakka	Below 12	2002	N/A	Residential		Constructed	2021-12-16	N/A	900	1807	00-001	-	10570.5	0%	1057.05	0	0	-	1057.1
10654	Sen Vihar 1	N/A	Vidya	Satveer	New Basti Dundaheada Sen Vihar Vijay Nagar		Self Occupied	900	900	0	900	Pakka	Below 12	2000	N/A	Residential		Constructed	2021-12-16	N/A	900	1808	00-001	-	9396	0%	939.6	0	0	-	939.6





ZONE-3, WARD-Dundaheada(27)

Sr. No	Mohalla_Name	Govt_Plot_Id	Owner_Name	Father_Name & Husband_Name	Road Name	Mobile Number	Occupancy Status	Plot Area	Total Area On Ground Floor	Total Rented Residential Builtup Area	Total Self Residential Builtup Area	House Type	Road Width	Construction Year	House Number	House Category	Rate Multiplier	Construction Status	Survey Start Date	Old Property Tax Id	Total Builtup Area	Gis_Map_Parcels_Id	Property Label	Old Arv	New Arv	Arv_Difference	Property Tax(10%)	Water Tax	Sewerage Tax	Old Tax	New Tax
10655	Sen Vihar 1	N/A	Satya Narayan	prabhu dayal	Nai Basti Sen Vihar 1 Dundaheada	7503416120	Self Occupied	450	450	0	450	OtherPucca House with Microw12	Below12	2002	N/A	Residential		Constructed	2021-12-16	N/A	450	1809	00-001	-	3186	0%	318.6	0	0	-	318.6
10656	Sen Vihar 1	N/A	Dinesh Kumar	attarsingh	Nai Basti Sen Vihar 1 Dundaheada	9015332114	Rented	500	500	500	0	Pakka	Below12	2005	31	Residential		Constructed	2021-12-16	VN20017	500	1810	00-001	5114	5872.5	15%	587.25	0	0	511	587.25

ZONE-3, WARD-Dundaheada(27)

Sr. No	Mohalla_Name	Govt_Plot_Id	Owner_Name	Father_Name & Husband_Name	Road Name	Mobile Number	Occupancy Status	Plot Area	Total Area On Ground Floor	Total Rented Residential Builtup Area	Total Self Residential Builtup Area	House Type	Road Width	Construction Year	House Number	House Category	Rate Multiplier	Construction Status	Survey Start Date	Old Property Tax Id	Total Built Up Area	Gis Map Parcel Id	Property Label	Old Arv	New Arv	Arv Difference	Property Tax(10%)	Water Tax	Sewerage Tax	Old Tax	New Tax
10657	Sen Vihar 1	N/A	N/A		Nai Basti Sen Vihar 1 Dundaheada		Self Occupied	400	400	0	400	OtherPucca House with Microwire\TinSheds	Below 12	2005	N/A	Residential		Constructed	2021-12-16	N/A	400	1811	00-001	-	2832	0%	283.2	0	0	-	283.2
10658	Sen Vihar 1	N/A	Vimlesh Kumari	Mahesh Kumar	Nai Basti Sen Vihar 1 Dundaheada		Self Occupied	450	450	0	450	Pakka	Below 12	2008	N/A	Residential		Constructed	2021-12-16	N/A	450	1812	00-001	-	3186	0%	318.6	0	0	-	318.6

ZONE-3, WARD-Dundaheada(27)

Sr. No	Mohalla_Name	Govt_Plot_Id	Owner_Name	Father_Name & Husband_Name	Road Name	Mobile Number	Occupancy Status	Plot Area	Total Area On Ground Floor	Total Rented Residential Builtup Area	Total Self Residential Builtup Area	House Type	Road Width	Construction Year	House Number	House Category	Rate Multiplier	Construction Status	Survey Start Date	Old Property Tax Id	Total Built Up Area	Gis_Map_Parcels_Id	Property Label	Old Arv	New Arv	Arv_Difference	Property Tax(10%)	Water Tax	Sewerage Tax	Old Tax	New Tax
10659	Sen Vihar 1	N/A	N/A		Nai Basti Sen Vihar 1 Dun		Self Occupied	500	500	0	500	Pakka	Below 12	2005	N/A	Residential		Constructed	2021-12-16	N/A	500	1813	00-001	-	5220	0%	522	0	0	-	522
10660	Sen Vihar 1	64	Amr Singh	RAML DYA L	New Basti Dundaheada Sen Vihar Vijay Nagar	8459061997	Self Occupied	900	900	0	1700	Pakka	Below 12	2000	64	Mix	5	Constructed	2021-12-16	N/A	1800	1817	00-001	-	24756	0%	2475.6	0	0	-	2475.6
10661	Sen Vihar 1	N/A	Nanak		Nai Basti Sen Vihar 1 Dun		Rented	1000	1000	3000	0	Pakka	Below 12	2008	N/A	Residential		Constructed	2021-12-16	N/A	3000	1818	00-001	-	35235	0%	3523.5	0	0	-	3523.5
10662	Sen Vihar 1	N/A	N/A		Nai Basti Sen Vihar 1 Dun		Self Occupied	600	600	0	900	Pakka	Below 12	2005	N/A	Residential		Constructed	2021-12-16	N/A	900	1820	00-001	-	9396	0%	939.6	0	0	-	939.6





ZONE-3, WARD-Dundaheada(27)

Sr. No	Mohalla_Name	Govt_Plot Id	Owner_Name	Father_Name & Husband_Name	Road Name	Mobile Number	Occupancy Status	Plot Area	Total Area On Ground Floor	Total Rented Residential Builtup Area	Total Self Residential Builtup Area	House Type	Road Width	Construction Year	House Number	House Category	Rate Multiplier	Construction Status	Survey Start Date	Old Property Tax Id	Total Builtup Area	Gis_Map_Parcels_Id	Property Label	Old Arv	New Arv	Arv_Difference	Property Tax(10%)	Water Tax	Sewerage Tax	Old Tax	New Tax
10663	Sen Vihar 1	N/A	N/A		New Basti Dundaheada Sen Vihar Vijay Nagar		Self Occupied	650	600	0	600	Kutchha	Below 12	2000	N/A	Residential		Constructed	2021-12-16	N/A	600	1822	00-001	-	4248	0%	424.8	0	0	-	424.8
10664	Sen Vihar 1	N/A	N/A		Nai Basti Sen Vihar 1 Dun		Self Occupied	1200	1200	0	1200	Pakka	Below 12	2002	N/A	Residential		Constructed	2021-12-16	N/A	1200	1823	00-001	-	12528	0%	1252.8	0	0	-	1252.8
10665	Sen Vihar 1	N/A	N/A		Nai Basti Sen Vihar 1 Dun		Self Occupied	800	800	0	800	Pakka	Below 12	2000	N/A	Residential		Constructed	2021-12-16	N/A	800	1825	00-001	-	8352	0%	835.2	0	0	-	835.2
10666	Sen Vihar 1	684	Chinky Sharma	Satish Sharma	Nai Basti Sen Vihar 1 Dun	8800169076	Self Occupied	450	450	0	450	Pakka	Below 12	2010	684	Residential		Constructed	2021-12-15	N/A	450	1826	00-001	-	4698	0%	469.8	0	0	-	469.8

ZONE-3, WARD-Dundaheada(27)

Sr. No	Mohalla_Nam e	Govt_Plot Id	Owner_Nam e	Father_Nam e & Hus band_Nam e	Road Nam e	Mobile_Nu mber	Occu pancy_Statu s	Plot_Are a	Total_Are a_On_G round_Floor	Total_Rented_Resid ential_Builtup_Are a	Total_Self_Resid ential_Built up_Are a	Hou se_Typ e	Roa d_Wid th	Constru ction_Y ear	House _Numb er	Hou se_Cat egor y	Rat e_Mul tipli er	Con stru ction_Statu s	Surv ey_Star t_D ate	Old _Pr ope rty_Tax _Id	Total_Built_ Up_Are a	Gis_Ma p_Parc el_Id	Prop erty_Lab el	Old_Arv	New_Arv	Arv_Diff erence	Property Tax(10%)	Wat er_T ax	Sew erag e_T ax	Old_T ax	New_T ax
10667	Sen Vihar 1	683	Balveer Singh	anokhi Lal	Nai Basti Sen Vihar 1 Dundaheada	9716657933	Self Occupied	500	500	0	900	Pakka	Below12	2005	683	Residential		Constructed	2021-12-15	N/A	900	1827	00-001	-	9396	0%	939.6	0	0	-	939.6
10668	Sen Vihar 1	929	Parmita Devi	Mahendra Yadav	Nai Basti Sen Vihar 1 Dundaheada	9650754309	Self Occupied	1200	1200	0	1700	Pakka	Below12	2008	929	Residential		Constructed	2021-12-15	N/A	1700	1828	00-001	-	16068	0%	1606.8	0	0	-	1606.8
10669	Sen Vihar 1	N/A	Ram Ujwal Yadav	amrit yadav	Nai Basti Sen Vihar 1 Dundaheada	9818168702	Self Occupied	800	800	0	800	Pakka	Below12	2008	N/A	Residential		Constructed	2021-12-15	N/A	800	1829	00-001	-	8352	0%	835.2	0	0	-	835.2
10670	Sen Vihar 1	N/A	Surender	Jagat Singh	Nai Basti Sen Vihar 1 Dundaheada	9599439663	Self Occupied	500	500	0	500	Pakka	Below12	2005	177	Residential		Constructed	2021-12-15	VN19857	500	1830	00-001	2922	5220	79%	522	0	0	292	522





ZONE-3, WARD-Dundaheada(27)

Sr. No	Mohalla_Name	Govt_Plot Id	Owner_Name	Father_Name & Husband_Name	Road Name	Mobile Number	Occupancy Status	Plot Area	Total Area On Ground Floor	Total Rented Residential Builtup Area	Total Self Residential Builtup Area	House Type	Road Width	Construction Year	House Number	House Category	Rate Multiplier	Construction Status	Survey Start Date	Old Property Tax Id	Total Builtup Area	Gis Map Parcel Id	Property Label	Old Arv	New Arv	Arv Difference	Property Tax(10%)	Water Tax	Sewerage Tax	Old Tax	New Tax
10671	Sen Vihar 1	219	Dimpal	sushel	Nai Basti Sen Vihar 1 Dundaheada	9891855546	Self Occupied	450	450	0	450	Pakka	Below 12	2005	219	Residential		Constructed	2021-12-15	N/A	450	1831	00-001	-	4698	0%	469.8	0	0	-	469.8
10672	Sen Vihar 1	231	Neelam	Ajay Gupta	Nai Basti Sen Vihar 1 Dundaheada	9718380178	Self Occupied	450	450	0	450	Pakka	Below 12	2020	231	Residential		Constructed	2021-12-15	N/A	450	1832	00-001	-	4698	0%	469.8	0	0	-	469.8
10673	Sen Vihar 1	N/A	Sudha Devi	Om Prakash	Nai Basti Sen Vihar 1 Dundaheada	9910240912	Self Occupied	500	500	0	500	Other Pucca House with Micather\Tinsheets	Below 12	2005	N/A	Residential		Constructed	2021-12-15	N/A	500	1833	00-001	-	3540	0%	354	0	0	-	354

ZONE-3, WARD-Dundaheada(27)

Sr. No	Mohalla_Name	Govt_Plot Id	Owner_Name	Father_Name & Husband_Name	Road Name	Mobile Number	Occupancy Status	Plot Area	Total Area On Ground Floor	Total Rented Residential Builtup Area	Total Self Residential Builtup Area	House Type	Road Width	Construction Year	House Number	House Category	Rate Multiplier	Construction Status	Survey Start Date	Old Property Tax Id	Total Built Up Area	Gis_Map Parcel Id	Property Label	Old Arv	New Arv	Arv_Difference	Property Tax(10%)	Water Tax	Sewerage Tax	Old Tax	New Tax
10674	Sen Vihar 1	N/A	Pradeep	DHARAM PRAKASH	Nai Basti Sen Vihar 2 Dundahe		Mix	1000	600	400	0	Other Pakka	Below 12	2000	N/A	Mix	5	Constructed	2021-12-15	N/A	600	1834	00-001	-	18192	0%	1819.2	0	0	-	1819.2
10675	Sen Vihar 1	79	Devesher Singh	Balwant Singh	Nai Basti Sen Vihar 1 Dun	8010330645	Self Occupied	600	600	0	1700	Pakka	Below 12	2005	79	Mix	5	Constructed	2021-12-15	N/A	1800	1835	00-001	-	22740	0%	2274	0	0	-	2274
10676	Sen Vihar 1	920	Vidhya Devi	Ramesh Chand	Nai Basti Sen Vihar 1 Dun	8527219691	Self Occupied	800	800	0	800	Pakka	Below 12	2008	920	Residential		Constructed	2021-12-15	N/A	800	1837	00-001	-	8352	0%	835.2	0	0	-	835.2
10677	Sen Vihar 1	N/A	Meeha Khatoon	Basir Ansari	Nai Basti Sen Vihar 1 Dundahe	9625027874	Self Occupied	400	400	0	700	Pakka	Below 12	2005	N/A	Residential		Constructed	2021-12-15	N/A	700	1838	00-001	-	7308	0%	730.8	0	0	-	730.8

ZONE-3, WARD-Dundaheada(27)

Sr. No	Mohalla_Name	Govt_Plot Id	Owner_Name	Father_Name & Husband_Name	Road Name	Mobile Number	Occupancy Status	Plot Area	Total Area On Ground Floor	Total Rented Residential Builtup Area	Total Self Residential Builtup Area	House Type	Road Width	Construction Year	House Number	House Category	Rate Multiplier	Construction Status	Survey Start Date	Old Property Tax Id	Total Built Up Area	Gis Map Parcel Id	Property Label	Old Arv	New Arv	Arv Difference	Property Tax(10%)	Water Tax	Sewerage Tax	Old Tax	New Tax
10678	Sen Vihar 1	N/A	Amrish		Nai Basti Sen Vihar 1 Dun		Rented	450	450	900	0	Pakka	Below12	2005	N/A	Residential		Constructed	2021-12-15	N/A	900	1839	00-001	-	7168.5	0%	716.85	0	0	-	716.85
10679	Sen Vihar 1	N/A	Sunil Sharma	vijaypal	Nai Basti Sen Vihar 1 Dun	8750665604	Self Occupied	450	450	0	450	Pakka	Below12	2010	N/A	Residential		Constructed	2021-12-15	N/A	450	1840	00-001	-	4698	0%	469.8	0	0	-	469.8
10680	Sen Vihar 1	N/A	Deepu Sharma	vijaypalsharma	Nai Basti Sen Vihar 1 Dun	7065917454	Self Occupied	450	450	0	750	Pakka	Below12	2005	N/A	Residential		Constructed	2021-12-15	N/A	750	1841	00-001	-	7830	0%	783	0	0	-	783
10681	Sen Vihar 1	192	Vishnu Priya	Sridhar Giri	Nai Basti Sen Vihar 2 Dun	8800270092	Self Occupied	800	800	0	1600	Pakka	Below12	2000	192	Residential		Constructed	2021-12-15	N/A	1600	1842	00-001	-	16704	0%	1670.4	0	0	-	1670.4





ZONE-3, WARD-Dundaheada(27)

Sr. No	Mohalla_Name	Govt_Plot Id	Owner_Name	Father_Name & Husband_Name	Road Name	Mobile Number	Occupancy Status	Plot Area	Total Area On Ground Floor	Total Rented Residential Builtup Area	Total Self Residential Builtup Area	House Type	Road Width	Construction Year	House Number	House Category	Rate Multiplier	Construction Status	Survey Start Date	Old Property Tax Id	Total Built Up Area	Gis Map Parcel Id	Property Label	Old Arv	New Arv	Arv_Difference	Property Tax(10%)	Water Tax	Sewerage Tax	Old Tax	New Tax
10682	Sen Vihar 1	687	Ram Sati Devi	Surendra Kumar	Nai Basti Sen Vihar 1 Dundahe	8750999692	Self Occupied	450	450	0	450	Pakka	Below 12	2010	687	Residential		Constructed	2021-12-15	N/A	450	1843	00-001	-	4698	0%	469.8	0	0	-	469.8
10683	Sen Vihar 1	686	Raj Kumar	KARMA	Nai Basti Sen Vihar 2 Dun	9891787954	Self Occupied	950	950	0	1900	Pakka	Below 12	2000	686	Residential		Constructed	2021-12-15	N/A	1900	1844	00-001	-	16644	0%	1664.4	0	0	-	1664.4
10684	Sen Vihar 1	N/A	N/A		Nai Basti Sen Vihar 1 Dun		Self Occupied	1200	400	0	400	Other Pakka	Below 12	2005	N/A	Residential		Constructed	2021-12-16	N/A	400	1845	00-001	-	2832	0%	283.2	0	0	-	283.2
10685	Sen Vihar 1	N/A	Lal Singh	birajlal	Nai Basti Sen Vihar 1 Dun	9717967124	Self Occupied	1200	800	0	800	Pakka	Below 12	2005	N/A	Residential		Constructed	2021-12-16	N/A	800	1846	00-001	-	8352	0%	835.2	0	0	-	835.2





ZONE-3, WARD-Dundaheada(27)

Sr. No	Mohalla_Name	Govt_Plot Id	Owner_Name	Father_Name & Husband_Name	Road Name	Mobile Number	Occupancy Status	Plot Area	Total Area On Ground Floor	Total Rented Residential Builtup Area	Total Self Residential Builtup Area	House Type	Road Width	Construction Year	House Number	House Category	Rate Multiplier	Construction Status	Survey Start Date	Old Property Tax Id	Total Builtup Area	Gis_Map_Parcels_Id	Property Label	Old Arv	New Arv	Arv_Difference	Property Tax(10%)	Water Tax	Sewerage Tax	Old Tax	New Tax
10686	Sen Vihar 1	N/A	N/A		New Basti Dundaheada Sen Vihar Vijay Nagar		Self Occupied	450	450	0	450	Pakka	Below 12	2000	N/A	Residential		Constructed	2021-12-16	N/A	450	1847	00-001	-	4698	0%	469.8	0	0	-	469.8
10687	Sen Vihar 1	83	Ramswartha	Ramswartha	Nai Basti Sen Vihar 1 Dundaheada		Self Occupied	400	400	0	800	Pakka	Below 12	2005	83	Residential		Constructed	2021-12-16	N/A	800	1848	00-001	-	8352	0%	835.2	0	0	-	835.2
10688	Sen Vihar 1	N/A	N/A		Nai Basti Sen Vihar 1 Dundaheada		Self Occupied	400	400	0	800	Pakka	Below 12	2005	N/A	Residential		Constructed	2021-12-16	N/A	800	1849	00-001	-	8352	0%	835.2	0	0	-	835.2
10689	Sen Vihar 1	N/A	Rajveer	Shesh Ram	Nai Basti Sen Vihar 1 Dundaheada	9650603700	Self Occupied	900	900	0	1500	Pakka	Below 12	2005	N/A	Residential		Constructed	2021-12-16	N/A	1500	1850	00-001	-	15660	0%	1566	0	0	-	1566

ZONE-3, WARD-Dundaheada(27)

Sr. No	Mohalla_Name	Govt_Plot Id	Owner_Name	Father_Name & Husband_Name	Road Name	Mobile Number	Occupancy Status	Plot Area	Total Area On Ground Floor	Total Rented Residential Builtup Area	Total Self Residential Builtup Area	House Type	Road Width	Construction Year	House Number	House Category	Rate Multiplier	Construction Status	Survey Start Date	Old Property Tax Id	Total Built Up Area	Gis_Map Parcel Id	Property Label	Old Arv	New Arv	Arv_Difference	Property Tax(10%)	Water Tax	Sewerage Tax	Old Tax	New Tax
10690	Sen Vihar 1	229	Rajkumar	harishankarsawat	Nai Basti Sen Vihar 1 Dundaheada	9136747491	Self Occupied	800	800	0	800	Pakka	Below 12	2008	229	Residential		Constructed	2021-12-16	N/A	800	1851	00-001	-	8352	0%	835.2	0	0	-	835.2
10691	Sen Vihar 1	N/A	N/A		Nai Basti Sen Vihar 1 Dun		Self Occupied	600	600	0	600	Pakka	Below 12	2005	N/A	Residential		Constructed	2021-12-16	N/A	600	1852	00-001	-	6264	0%	626.4	0	0	-	626.4
10692	Sen Vihar 1	N/A	Lokesh Giri	vijaypalgiri	Nai Basti Sen Vihar 1 Dun	9891667825	Self Occupied	1000	1000	0	1750	Pakka	Below 12	2010	N/A	Mix 5		Constructed	2021-12-16	N/A	2000	1853	00-001	-	35790	0%	3579	0	0	-	3579
10693	Sen Vihar 1	N/A	N/A		Nai Basti Sen Vihar 1 Dun		Rented	600	600	1800	0	Pakka	Below 12	2005	N/A	Residential		Constructed	2021-12-16	N/A	1800	1855	00-001	-	21141	0%	2114.1	0	0	-	2114.1





ZONE-3, WARD-Dundaheada(27)

Sr. No	Mohalla_Name	Govt_Plot_Id	Owner_Name	Father_Name & Husband_Name	Road Name	Mobile_Number	Occupancy_Status	Plot_Area	Total_Area_On_Ground_Floor	Total_Rented_Residential_Builtup_Area	Total_Self_Residential_Builtup_Area	House_Type	Road_Width	Construction_Year	House_Number	House_Category	Rate_Multiplier	Construction_Status	Survey_Start_Date	Old_Property_Tax_Id	Total_Builtup_Area	Gis_Map_Parcels_Id	Property_Label	Old_Arv	New_Arv	Arv_Difference	Property_Tax(10%)	Water_Tax	Sewerage_Tax	Old_Tax	New_Tax
10694	Sen Vihar 1	N/A	Vinod Kumar	Dharampal Singh	Nai Basti Sen Vihar 1 Dun	9910989370	Mix	500	500	1200	0	Pakka	Below12	2005	187	Mix	3	Constructed	2021-12-16	VN19861	1500	1856	00-001	1094	26708.4	2341%	2670.84	0	0	109	2670.8
10695	Sen Vihar 1	N/A	N/A		Nai Basti Sen Vihar 1 Dun		Rented	1200	1200	1200	0	Pakka	Below12	2005	N/A	Residential		Constructed	2021-12-16	N/A	1200	1858	00-001	-	14094	0%	1409.4	0	0	-	1409.4
10696	Sen Vihar 1	N/A	Barphi Devi	Karan Singh	New Basti Dundaheada Sen Vihar Vijay Nagar	8920687707	Mix	1800	1800	1800	1800	Pakka	Below12	2000	N/A	Residential		Constructed	2021-12-16	N/A	3600	1859	00-001	-	37584	0%	3758.4	0	0	-	3758.4
10697	Sen Vihar 1	N/A	Subash Chander		Nai Basti Sen Vihar 1 Dundaheada		Rented	900	900	900	0	Pakka	Below12	2005	N/A	Residential		Constructed	2021-12-16	N/A	900	1860	00-001	-	10570.5	0%	1057.05	0	0	-	1057.1

ZONE-3, WARD-Dundaheada(27)

Sr. No	Mohalla_Name	Govt_Plot_Id	Owner_Name	Father_Name & Husband_Name	Road Name	Mobile Number	Occupancy Status	Plot Area	Total Area On Ground Floor	Total Rented Residential Builtup Area	Total Self Residential Builtup Area	House Type	Road Width	Construction Year	House Number	House Category	Rate Multiplier	Construction Status	Survey Start Date	Old Property Tax Id	Total Built Up Area	Gis_Map_Parcels_Id	Property Label	Old Arv	New Arv	Arv_Difference	Property Tax(10%)	Water Tax	Sewerage Tax	Old Tax	New Tax
10698	Sen Vihar 1	945	Chote Lal Yadav	ramhara k yadav	Dundaheada Vijay Nagar Ghaziabad	9899513264	Self Occupied	900	900	0	900	OtherPucca House with Microw12	Below12	2005	945	Residential		Constructed	2021-12-15	N/A	900	1862	00-001	-	6372	0%	637.2	0	0	-	637.2
10699	Sen Vihar 1	233/1	Vinod Pal Sachdeva	satpal sachdeva	Nai Basti Sen Vihar 1 Dundaheada	7982748802	Self Occupied	800	800	0	1600	Pakka	Below12	2016	233/1	Residential		Constructed	2021-12-15	N/A	1600	1863	00-001	-	16704	0%	1670.4	0	0	-	1670.4





ZONE-3, WARD-Dundaheada(27)

Sr. No	Mohalla_Name	Govt_Plot Id	Owner_Name	Father_Name & Husband_Name	Road Name	Mobile Number	Occupancy Status	Plot Area	Total Area On Ground Floor	Total Rented Residential Builtup Area	Total Self Residential Builtup Area	House Type	Road Width	Construction Year	House Number	House Category	Rate Multiplier	Construction Status	Survey Start Date	Old Property Tax Id	Total Built Up Area	Gis Map Parcel Id	Property Label	Old Arv	New Arv	Arv_Difference	Property Tax(10%)	Water Tax	Sewerage Tax	Old Tax	New Tax
10700	Sen Vihar 1	N/A	Pushpa	Vishnu	Nai Basti Sen Vihar 2 Dun		Self Occupied	900	900	0	900	Pakka	Below 12	2000	N/A	Residential		Constructed	2021-12-15	N/A	900	1864	00-001	-	9396	0%	939.6	0	0	-	939.6
10701	Sen Vihar 1	213	Babita Tyagi	Rajish Tyagi	Dundaheada Vijay Nagar	8510084239	Self Occupied	450	450	0	450	Pakka	Below 12	2005	213	Residential		Constructed	2021-12-15	N/A	450	1865	00-001	-	4698	0%	469.8	0	0	-	469.8
10702	Sen Vihar 1	220	Rajeshwari	Sheshpal	Nai Basti Sen Vihar 1 Dun	9990986657	Self Occupied	800	800	0	1600	Pakka	Below 12	2012	220	Residential		Constructed	2021-12-15	N/A	1600	1866	00-001	-	16704	0%	1670.4	0	0	-	1670.4
10703	Sen Vihar 1	233	Suman	Devender	Dundaheada Vijay Nagar		Rented	450	450	450	0	Pakka	Below 12	2005	233	Residential		Constructed	2021-12-15	N/A	450	1867	00-001	-	5285.25	0%	528.525	0	0	-	528.53





ZONE-3, WARD-Dundaheada(27)

Sr. No	Mohalla_Name	Govt_Plot_Id	Owner_Name	Father_Name & Husband_Name	RoadName	Mobile_Number	Occupancy_Status	Plot_Area	Total_Area_On_Ground_Floor	Total_Rented_Residential_Builtup_Area	Total_Self_Residential_Builtup_Area	House_Type	Road_Width	Construction_Year	House_Number	House_Category	Rate_Multiplier	Construction_Status	Survey_Start_Date	Old_Property_Tax_Id	Total_Built_Up_Area	Gis_Map_Parcels_Id	Property_Label	Old_Arv	New_Arv	Arv_Difference	Property_Tax(10%)	Water_Tax	Sewerage_Tax	Old_Tax	New_Tax
10704	Sen Vihar 1	N/A	N/A		Sain Vihar Dundehera Vijay Nagar		Self Occupied	400	400	0	400	Pakka	Below12	2010	N/A	Residential		Constructed	2022-08-30	N/A	400	1869	00-001	-	4176	0%	417.6	0	0	-	417.6
10705	Sen Vihar 1	N/A	N/A		Nai Basti Sen Vihar 1 Dundaheada		Rented	500	500	1000	0	Pakka	Below12	2005	N/A	Mix	3	Constructed	2021-12-15	N/A	1500	1870	00-001	-	32769	0%	3276.9	0	0	-	3276.9
10706	Sen Vihar 1	N/A	N/A		Dundaheada Vijay Nagar		Self Occupied	450	450	0	450	Pakka	Below12	2005	N/A	Residential		Constructed	2021-12-15	N/A	450	1871	00-001	-	4698	0%	469.8	0	0	-	469.8
10707	Sen Vihar 1	85	Pre m Kishore And Jyoti		Nai Basti Sen Vihar 2 Dundaheada	9818155994	Mix	900	900	0	750	Pakka	Below12	2000	85	Mix	5	Constructed	2021-12-15	N/A	900	1872	00-001	-	18342	0%	1834.2	0	0	-	1834.2

ZONE-3, WARD-Dundaheada(27)

Sr. No	Mohalla_Name	Govt_Plot Id	Owner_Name	Father_Name & Husband_Name	Road Name	Mobile Number	Occupancy Status	Plot Area	Total Area On Ground Floor	Total Rented Residential Builtup Area	Total Self Residential Builtup Area	House Type	Road Width	Construction Year	House Number	House Category	Rate Multiplier	Construction Status	Survey Start Date	Old Property Tax Id	Total Built Up Area	Gis_Map_Parcels_Id	Property Label	Old Arv	New Arv	Arv_Difference	Property Tax(10%)	Water Tax	Sewerage Tax	Old Tax	New Tax
10708	Sen Vihar 1	N/A	Surendari	Devender Verma	Dundahe ra Vijay Nagar Ghaz		Mix	1000	800	0	2600	Pak ka	Belo w12	2005	N/A	Mix	5	Constructed	2021-12-15	N/A	2900	1874	00-001	-	48168	0%	4816.8	0	0	-	4816.8
10709	Sen Vihar 1	220	Sisपाल Sharma	late dhe raj	Nai Basti Sen Vihar 1 Dun	8010802980	Self Occupied	500	500	0	1000	Pak ka	Belo w12	2018	220	Residential		Constructed	2021-12-15	N/A	1000	1875	00-001	-	10440	0%	1044	0	0	-	1044
10710	Sen Vihar 1	324	Savetri	Bali Ram	Dundahe ra Vijay Nagar	9971434952	Self Occupied	1000	1000	0	1500	Pak ka	Belo w12	2005	324	Residential		Constructed	2021-12-15	N/A	1500	1876	00-001	-	15660	0%	1566	0	0	-	1566
10711	Sen Vihar 1	N/A	Rishi Pal Sharma		Dundahe ra Vijay Nagar	9711403995	Self Occupied	1000	1000	0	1800	Pak ka	Belo w12	2005	N/A	Residential		Constructed	2021-12-15	N/A	1800	1878	00-001	-	18792	0%	1879.2	0	0	-	1879.2

ZONE-3, WARD-Dundaheada(27)

Sr. No	Mohalla_Name	Govt_Plot_Id	Owner_Name	Father_Name & Husband_Name	Road Name	Mobile Number	Occupancy Status	Plot Area	Total Area On Ground Floor	Total Rented Residential Builtup Area	Total Self Residential Builtup Area	House Type	Road Width	Construction Year	House Number	House Category	Rate Multiplier	Construction Status	Survey Start Date	Old Property Tax Id	Total Builtup Area	Gis Map Parcel Id	Property Label	Old Arv	New Arv	Arv Difference	Property Tax(10%)	Water Tax	Sewerage Tax	Old Tax	New Tax
10712	Sen Vihar 1	N/A	Arc hana	Mukesh Kumar	Nai Basti Sen Vihar 1 Dun	9871715809	Self Occupied	1200	1200	0	1200	Pak ka	Below12	2008	N/A	Residential		Constructed	2021-12-15	N/A	1200	1879	00-001	-	12528	0%	1252.8	0	0	-	1252.8
10713	Sen Vihar 1	N/A	Ram Singh	MA NO HAR LAL	Nai Basti Sen Vihar 2 Dun	9582380737	Self Occupied	900	900	0	900	Pak ka	Below12	2000	N/A	Residential		Constructed	2021-12-15	N/A	900	1880	00-001	-	9396	0%	939.6	0	0	-	939.6
10714	Sen Vihar 1	N/A	Kashmir Singh	Ganga Charan	Dundaheada Vijay Nagar		Mix	900	900	900	500	Pak ka	Below12	2005	N/A	Residential		Constructed	2021-12-15	N/A	1400	1882	00-001	-	15790.5	0%	1579.05	0	0	-	1579.1
10715	Sen Vihar 1	N/A	N/A		Nai Basti Sen Vihar 1 Dun		Rented	450	450	900	0	Pak ka	Below12	2000	N/A	Residential		Constructed	2021-12-15	N/A	900	1883	00-001	-	9396	0%	939.6	0	0	-	939.6
10716	Sen Vihar 1	N/A	Shyam Wati	sambho nath	Nai Basti Sen Vihar 1 Dun	8010167402	Self Occupied	700	700	0	700	Kutch ha	Below12	2005	N/A	Residential		Constructed	2021-12-16	N/A	700	1884	00-001	-	4956	0%	495.6	0	0	-	495.6





ZONE-3, WARD-Dundaheada(27)

Sr. No	Mohalla_Name	Govt_Plot_Id	Owner_Name	Father_Name & Husband_Name	Road Name	Mobile Number	Occupancy Status	Plot Area	Total Area On Ground Floor	Total Rented Residential Builtup Area	Total Self Residential Builtup Area	House Type	Road Width	Construction Year	House Number	House Category	Rate Multiplier	Construction Status	Survey Start Date	Old Property Tax Id	Total Builtup Area	Gis_Map_Parcels_Id	Property Label	Old Arv	New Arv	Arv_Difference	Property Tax(10%)	Water Tax	Sewerage Tax	Old Tax	New Tax
10717	Sen Vihar 1	N/A	Pramesh Kumar	feru singh	Nai Basti Sen Vihar 1 Dundahe	7042423721	Self Occupied	600	600	0	600	Pakka	Below 12	2020	N/A	Residential		Constructed	2021-12-16	N/A	600	1885	00-001	-	6264	0%	626.4	0	0	-	626.4
10718	Sen Vihar 1	###	Sambhu Nath	RAMLAL	New Basti Dundahe ada Sen Vihar Vijay Nagar	8800560327	Self Occupied	900	900	0	1800	Pakka	Below 12	2000	1071	Residential		Constructed	2021-12-16	N/A	1800	1886	00-001	-	18792	0%	1879.2	0	0	-	1879.2
10719	Sen Vihar 1	N/A	N/A		New Basti Dundahe ada Sen Vihar Vijay Nagar		Self Occupied	800	600	0	600	Other Pakka	Below 12	2000	N/A	Residential		Constructed	2021-12-16	N/A	600	1887	00-001	-	4248	0%	424.8	0	0	-	424.8





ZONE-3, WARD-Dundaheada(27)

Sr. No	Mohalla_Name	Govt_Plot_Id	Owner_Name	Father_Name & Husband_Name	Road_Name	Mobile_Number	Occupancy_Status	Plot_Area	Total_Area_On_Ground_Floor	Total_Rented_Residential_Builtup_Area	Total_Self_Residential_Builtup_Area	House_Type	Road_Width	Construction_Year	House_Number	House_Category	Rate_Multiplier	Construction_Status	Survey_Start_Date	Old_Property_Tax_Id	Total_Builtup_Area	Gis_Map_Parcels_Id	Property_Label	Old_Arv	New_Arv	Arv_Difference	Property_Tax(10%)	Water_Tax	Sewerage_Tax	Old_Tax	New_Tax
10720	Sen Vihar 1	N/A	N/A		New Basti Dundaheada Sen Vihar Vijay Nagar Ghaziabad		Self Occupied	450	450	0	400	OtherPucca HouseWith Microw12	2000	N/A	Mix	5	Constructed	2021-12-16	N/A	500	1888	00-001	-	8424	0%	842.4	0	0	-	842.4	





ZONE-3, WARD-Dundaheada(27)

Sr. No	Mohalla_Name	Govt_Plot_Id	Owner_Name	Father_Name & Husband_Name	Road_Name	Mobile_Number	Occupancy_Status	Plot_Area	Total_Area_On_Ground_Floor	Total_Rented_Residential_Builtup_Area	Total_Self_Residential_Builtup_Area	House_Type	Road_Width	Construction_Year	House_Number	House_Category	Rate_Multiplier	Construction_Status	Survey_Start_Date	Old_Property_Tax_Id	Total_Builtup_Area	Gis_Map_Parcels_Id	Property_Label	Old_Arv	New_Arv	Arv_Difference	Property_Tax(10%)	Water_Tax	Sewerage_Tax	Old_Tax	New_Tax
10721	Sen Vihar 1	N/A	N/A		Nai Basti Sen Vihar 1 Dundaheada		Self Occupied	400	400	0	400	OtherPucca House with Microw12	Below12	2002	N/A	Residential		Constructed	2021-12-16	N/A	400	1889	00-001	-	2832	0%	283.2	0	0	-	283.2
10722	Sen Vihar 1	N/A	Jamuna Prasad	Shyam Lal Prasad	Nai Basti Sen Vihar 1 Dundaheada	8800849278	Self Occupied	400	400	0	770	Pakka	Below12	2005	N/A	Mix	5	Constructed	2021-12-16	N/A	800	1890	00-001	-	10141.2	0%	1014.12	0	0	-	1014.1





ZONE-3, WARD-Dundaheada(27)

Sr. No	Mohalla_Name	Govt_Plot Id	Owner_Name	Father_Name & Husband_Name	Road Name	Mobile Number	Occupancy Status	Plot Area	Total Area On Ground Floor	Total Rented Residential Builtup Area	Total Self Residential Builtup Area	House Type	Road Width	Construction Year	House Number	House Category	Rate Multiplier	Construction Status	Survey Start Date	Old Property Tax Id	Total Builtup Area	Gis_Map_Parcels_Id	Property Label	Old Arv	New Arv	Arv_Difference	Property Tax(10%)	Water Tax	Sewerage Tax	Old Tax	New Tax
10723	Sen Vihar 1	N/A	Surendra Singh		Nai Basti Sen Vihar 1 Dun	9810206430	Self Occupied	800	800	0	800	Pakka	Below 12	2008	N/A	Residential		Constructed	2021-12-16	N/A	800	1891	00-001	-	8352	0%	835.2	0	0	-	835.2
10724	Sen Vihar 1	N/A	Sohan Pal Singh		Nai Basti Sen Vihar 1 Dun		Self Occupied	800	800	0	2400	Pakka	Below 12	2005	N/A	Residential		Constructed	2021-12-16	N/A	2400	1892	00-001	-	25056	0%	2505.6	0	0	-	2505.6
10725	Sen Vihar 1	232	Surendra Singh	POORAN SINGH	New Basti Dundaheada Sen Vihar Vijay Nagar	7011952278	Self Occupied	900	900	0	1800	Pakka	Below 12	2000	232	Residential		Constructed	2021-12-16	N/A	1800	1893	00-001	-	18792	0%	1879.2	0	0	-	1879.2
10726	Sen Vihar 1	###	Santosh Devi	Dharmvir Singh	Nai Basti Sen Vihar 1 Dun	9891111621	Self Occupied	800	700	0	700	Pakka	Below 12	2010	1059	Residential		Constructed	2021-12-16	N/A	700	1894	00-001	-	7308	0%	730.8	0	0	-	730.8

ZONE-3, WARD-Dundaheada(27)

Sr. No	Mohalla_Name	Govt_Plot_Id	Owner_Name	Father_Name & Husband_Name	Road Name	Mobile Number	Occupancy Status	Plot Area	Total Area On Ground Floor	Total Rented Residential Builtup Area	Total Self Residential Builtup Area	House Type	Road Width	Construction Year	House Number	House Category	Rate Multiplier	Construction Status	Survey Start Date	Old Property Tax Id	Total Built Up Area	Gis_Map_Parcels_Id	Property Label	Old Arv	New Arv	Arv_Difference	Property Tax(10%)	Water Tax	Sewerage Tax	Old Tax	New Tax
10727	Sen Vihar 1	###	Rajbir	hukum singh	Nai Basti Sen Vihar 1 Dundaheada		Self Occupied	500	500	0	500	Pakka	Below 12	2002	1061	Residential		Constructed	2021-12-16	N/A	500	1895	00-001	-	5220	0%	522	0	0	-	522
10728	Sen Vihar 1	232	Chandra Wati Devi	Mahendra Singh	Nai Basti Sen Vihar 1 Dundaheada	9811914018	Self Occupied	900	900	0	1800	Pakka	Below 12	2005	232	Residential		Constructed	2021-12-16	N/A	1800	1896	00-001	-	18792	0%	1879.2	0	0	-	1879.2
10729	Sen Vihar 1	N/A	Bobby		Dundaheada Vijay Nagar		Self Occupied	1000	1000	0	1000	Kutcha	Below 12	2005	N/A	Residential		Constructed	2021-12-15	N/A	1000	1897	00-001	-	7080	0%	708	0	0	-	708
10730	Sen Vihar 1	965	Ram Kishan Singh		Nai Basti Sen Vihar 1 Dundaheada		Self Occupied	450	450	0	450	Pakka	Below 12	2005	965	Residential		Constructed	2021-12-15	N/A	450	1898	00-001	-	4698	0%	469.8	0	0	-	469.8

ZONE-3, WARD-Dundaheada(27)

Sr. No	Mohalla_Name	Govt_Plot_Id	Owner_Name	Father_Name & Husband_Name	Road Name	Mobile Number	Occupancy Status	Plot Area	Total Area On Ground Floor	Total Rented Residential Builtup Area	Total Self Residential Builtup Area	House Type	Road Width	Construction Year	House Number	House Category	Rate Multiplier	Construction Status	Survey Start Date	Old Property Tax Id	Total Built Up Area	Gis Map Parcel Id	Property Label	Old Arv	New Arv	Arv_Difference	Property Tax(10%)	Water Tax	Sewerage Tax	Old Tax	New Tax
10731	Sen Vihar 1	N/A	N/A		Nai Basti Sen Vihar 1 Dun		Self Occupied	1000	1000	0	1900	Pakka	Below 12	2005	N/A	Residential		Constructed	2021-12-15	N/A	1900	1899	00-001	-	19836	0%	1983.6	0	0	-	1983.6
10732	Sen Vihar 1	961	Anguri Devi	Chattar Pal	Dundaheada Vijay Nagar		Self Occupied	900	900	0	1800	Pakka	Below 12	2005	961	Residential		Constructed	2021-12-15	N/A	1800	1900	00-001	-	18792	0%	1879.2	0	0	-	1879.2
10733	Sen Vihar 1	N/A	Baley Ram	JWALA PRASAD	Nai Basti Sen Vihar 2 Dun	9971434952	Self Occupied	650	450	0	450	Pakka	Below 12	2000	N/A	Residential		Constructed	2021-12-15	N/A	450	1901	00-001	-	4698	0%	469.8	0	0	-	469.8
10734	Sen Vihar 1	N/A	Manju	sunil dutt sharma	Nai Basti Sen Vihar 1 Dundaheada	8745944551	Self Occupied	800	800	0	1200	Pakka	Below 12	2005	N/A	Residential		Constructed	2021-12-15	N/A	1200	1902	00-001	-	12528	0%	1252.8	0	0	-	1252.8





ZONE-3, WARD-Dundaheada(27)

Sr. No	Mohalla_Name	Govt_Plot Id	Owner_Name	Father_Name & Husband_Name	Road Name	Mobile Number	Occupancy Status	Plot Area	Total Area On Ground Floor	Total Rented Residential Builtup Area	Total Self Residential Builtup Area	House Type	Road Width	Construction Year	House Number	House Category	Rate Multiplier	Construction Status	Survey Start Date	Old Property Tax Id	Total Built Up Area	Gis Map Parcel Id	Property Label	Old Arv	New Arv	Arv Difference	Property Tax(10%)	Water Tax	Sewerage Tax	Old Tax	New Tax
10735	Sen Vihar 1	206	Vinay Kumar Sharma	Prem Prakash Sharma	Dundaheada Vihar 1 Ghaziabad	9717379690	Self Occupied	900	900	0	900	Pakka	Below 12	2005	206	Residential		Constructed	2021-12-15	N/A	900	1903	00-001	-	9396	0%	939.6	0	0	-	939.6
10736	Sen Vihar 1	N/A	N/A	N/A	Nai Basti Sen Vihar 1 Dundaheada		Self Occupied	450	450	0	900	Pakka	Below 12	2008	N/A	Residential		Constructed	2021-12-15	N/A	900	1904	00-001	-	9396	0%	939.6	0	0	-	939.6
10737	Sen Vihar 1	N/A	N/A	N/A	Nai Basti Sen Vihar 1 Dundaheada		Mix	900	900	900	900	Pakka	Below 12	2010	N/A	Residential		Constructed	2021-12-15	N/A	1800	1905	00-001	-	19966.5	0%	1996.65	0	0	-	1996.7
10738	Sen Vihar 1	N/A	Shiv Shankar Verma	DEVNANDAN VERMA	Nai Basti Sen Vihar 2 Dundaheada	8800548035	Mix	900	900	900	1400	Pakka	Below 12	2000	N/A	Mix	5	Constructed	2021-12-15	N/A	2700	1906	00-001	-	52044	0%	5204.4	0	0	-	5204.4





ZONE-3, WARD-Dundaheada(27)

Sr. No	Mohalla_Name	Govt_Plot Id	Owner_Name	Father_Name & Husband_Name	Road Name	Mobile Number	Occupancy Status	Plot Area	Total Area On Ground Floor	Total Rented Residential Builtup Area	Total Self Residential Builtup Area	House Type	Road Width	Construction Year	House Number	House Category	Rate Multiplier	Construction Status	Survey Start Date	Old Property Tax Id	Total Built Up Area	Gis Map Parcel Id	Property Label	Old Arv	New Arv	Arv_Difference	Property Tax(10%)	Water Tax	Sewerage Tax	Old Tax	New Tax
10739	Sen Vihar 1	N/A	Chandra Verma	sukdev ma	Nai Basti Sen Vihar 1 Dundahe	9871134899	Self Occupied	450	450	0	900	Pakka	Below 12	2015	N/A	Residential		Constructed	2021-12-15	N/A	900	1907	00-001	-	9396	0%	939.6	0	0	-	939.6
10740	Sen Vihar 1	N/A	Rajpal		Nai Basti Sen Vihar 1 Dun	8920772582	Self Occupied	450	450	0	450	Pakka	Below 12	2000	N/A	Residential		Constructed	2021-12-16	N/A	450	1908	00-001	-	4698	0%	469.8	0	0	-	469.8
10741	Sen Vihar 1	N/A	Krishna Wati	Bhim Verma	Dundahe ra Vijay Nagar	9654135488	Self Occupied	450	450	0	900	Pakka	Below 12	2005	N/A	Residential		Constructed	2021-12-15	N/A	900	1909	00-001	-	9396	0%	939.6	0	0	-	939.6
10742	Sen Vihar 1	N/A	Idrish	RAMJONI	Nai Basti Sen Vihar 2 Dun	7065162291	Self Occupied	450	450	0	750	Pakka	Below 12	2000	N/A	Mix	5	Constructed	2021-12-15	N/A	900	1910	00-001	-	18342	0%	1834.2	0	0	-	1834.2





ZONE-3, WARD-Dundaheada(27)

Sr. No	Mohalla_Name	Govt_Plot_Id	Owner_Name	Father_Name & Husband_Name	Road Name	Mobile Number	Occupancy Status	Plot Area	Total Area On Ground Floor	Total Rented Residential Builtup Area	Total Self Residential Builtup Area	House Type	Road Width	Construction Year	House Number	House Category	Rate Multiplier	Construction Status	Survey Start Date	Old Property Tax Id	Total Built Up Area	Gis_Map Parcel Id	Property Label	Old Arv	New Arv	Arv_Difference	Property Tax(10%)	Water Tax	Sewerage Tax	Old Tax	New Tax
10743	Sen Vihar 1	N/A	Jawahar Lal Verma	Prahnath Verma	Dundaheada Vihar 1 Ghaziabad	9899351625	Self Occupied	400	400	0	800	Pakka	Below 12	2005	N/A	Residential		Constructed	2021-12-15	N/A	800	1911	00-001	-	7008	0%	700.8	0	0	-	700.8
10744	Sen Vihar 1	N/A	N/A	N/A	Nai Basti Sen Vihar 1 Dundaheada		Self Occupied	450	450	0	450	Pakka	Below 12	2019	N/A	Residential		Constructed	2021-12-15	N/A	450	1912	00-001	-	4698	0%	469.8	0	0	-	469.8
10745	Sen Vihar 1	46	Kapil Kumar Sain	RAM KISHAN	Nai Basti Sen Vihar 2 Dundaheada	9871723030	Self Occupied	450	450	0	900	Pakka	Below 12	2000	46	Residential		Constructed	2021-12-15	N/A	900	1913	00-001	-	9396	0%	939.6	0	0	-	939.6





ZONE-3, WARD-Dundaheada(27)

Sr. No	Mohalla_Name	Govt_Plot_Id	Owner_Name	Father_Name & Husband_Name	Road Name	Mobile Number	Occupancy Status	Plot Area	Total Area On Ground Floor	Total Rented Residential Builtup Area	Total Self Residential Builtup Area	House Type	Road Width	Construction Year	House Number	House Category	Rate Multiplier	Construction Status	Survey Start Date	Old Property Tax Id	Total Built Up Area	Gis_Map_Parcels_Id	Property Label	Old Arv	New Arv	Arv_Difference	Property Tax(10%)	Water Tax	Sewerage Tax	Old Tax	New Tax
10746	Sen Vihar 1	N/A	Govind	Lakha	Dundaheada Vijay Nagar Ghaziabad		Self Occupied	600	600	0	900	OtherPucca House with Microw12	Below12	2005	N/A	Residential		Constructed	2021-12-15	N/A	900	1914	00-001	-	6372	0%	637.2	0	0	-	637.2
10747	Sen Vihar 1	N/A	N/A		Nai Basti Sen Vihar 2 Dundaheada		Self Occupied	700	700	0	2100	Pakka	Below12	2000	N/A	Residential		Constructed	2021-12-15	N/A	2100	1915	00-001	-	21924	0%	2192.4	0	0	-	2192.4
10748	Sen Vihar 1	N/A	Padam Singh		Dundaheada Vijay Nagar		Rented	1000	1000	1000	0	Pakka	Below12	2005	N/A	Residential		Constructed	2021-12-15	N/A	1000	1917	00-001	-	11745	0%	1174.5	0	0	-	1174.5





ZONE-3, WARD-Dundaheada(27)

Sr. No	Mohalla_Name	Govt_Plot Id	Owner_Name	Father_Name & Husband_Name	Road Name	Mobile Number	Occupancy Status	Plot Area	Total Area On Ground Floor	Total Rented Residential Builtup Area	Total Self Residential Builtup Area	House Type	Road Width	Construction Year	House Number	House Category	Rate Multiplier	Construction Status	Survey Start Date	Old Property Tax Id	Total Built Up Area	Gis Map Parcel Id	Property Label	Old Arv	New Arv	Arv_Difference	Property Tax(10%)	Water Tax	Sewerage Tax	Old Tax	New Tax
10749	Sen Vihar 1	963	Shree Brij Lal Goutam		Nai Basti Sen Vihar 2 Dundaheada	9667258137	Rented	900	900	1400	0	Pakka	Below 12	2000	963	Residential		Constructed	2021-12-15	N/A	1400	1918	00-001	-	14616	0%	1461.6	0	0	-	1461.6
10750	Sen Vihar 1	###	Ram Narsh Pal	PYARE LAL PAL	New Basti Dundaheada Sen Vihar Vijay Nagar	9555228239	Self Occupied	900	900	0	900	Pakka	Below 12	2000	1040	Residential		Constructed	2021-12-16	N/A	900	1919	00-001	-	9396	0%	939.6	0	0	-	939.6
10751	Sen Vihar 1	N/A	N/A		Nai Basti Sen Vihar 1 Dundaheada		Self Occupied	600	0	0	0	Vacant Land	Below 12	0	N/A	Residential		Not Constructed	2021-12-16	N/A	0	1920	00-001	-	2088	0%	208.8	0	0	-	208.8

ZONE-3, WARD-Dundaheada(27)

Sr. No	Mohalla_Name	Govt_Plot_Id	Owner_Name	Father_Name & Husband_Name	Road_Name	Mobile_Number	Occupancy_Status	Plot_Area	Total_Area_On_Ground_Floor	Total_Rented_Residential_Builtup_Area	Total_Self_Residential_Builtup_Area	House_Type	Road_Width	Construction_Year	House_Number	House_Category	Rate_Multiplier	Construction_Status	Survey_Start_Date	Old_Property_Tax_Id	Total_Builtup_Area	Gis_Map_Parcels_Id	Property_Label	Old_Arv	New_Arv	Arv_Difference	Property_Tax(10%)	Water_Tax	Sewerage_Tax	Old_Tax	New_Tax
10752	Sen Vihar 1	N/A	Govind Bhati		New Basti Dundaheada Sen Vihar Vijay Nagar		Rented	1350	1200	1800	0	Pakka	Below12	2000	N/A	Residential	Constructed	2021-12-16	N/A	1800	1921	00-001	-	18792	0%	1879.2	0	0	-	1879.2	
10753	Sen Vihar 1	N/A	Shashi Devi	Maamraj Singh	Nai Basti Sen Vihar 1 Dun	9871706946	Self Occupied	500	500	0	500	Pakka	Below12	2005	N/A	Residential	Constructed	2021-12-16	N/A	500	1922	00-001	-	3540	0%	354	0	0	-	354	
10754	Sen Vihar 1	###	Premaaj	Ram Pal Singh	New Basti Dundaheada Sen Vihar Vijay Nagar	9560187600	Self Occupied	900	900	0	1800	Pakka	Below12	2000	56	Residential	Constructed	2021-12-16	VN20572	1800	1923	00-001	7012	18792	168%	1879.2	0	0	701	1879.2	





ZONE-3, WARD-Dundaheada(27)

Sr. No	Mohalla_Nam e	Gov t_Pl ot Id	Owner _Name	Fath er_ Name & Hus band_ Name	Road Name	Mobile_ Nu mber	Occ upancy _Sta tus	Plot_ Area	Total_ Area_ On_ G round_ Floor	Total_ Rented_ Resid ential_ Builtup_ Area	Total_ Self_ Resid ential_ Built up_ Area	Hou se_ Typ e	Roa d_ Wid th	Constru ction_ Year	House _Numb er	Hou se_ Cat egor y	Rat e_ Multipl ier	Con stru ction_ Stat us	Surv ey_ Start_ Date	Old _Pr operty_ Tax_ Id	Total_ Built_ Up_ Area	Gis_ Map_ Parcel_ Id	Prop erty_ Label	Old_ Ar v	New_ Arv	Arv_ Diff erence	Property Tax(10%)	Wat er_ Tax	Sew erage_ Tax	Old_ Tax	New_ Tax
10755	Sen Vihar 1	232 /2	N/A		Nai Basti Sen Vihar 1 Dun		Rented	600	600	600	0	Pak ka	Below12	2005	232/2	Resi dential		Constru cted	2021-12-16	N/A	600	1924	00-001	-	7047	0%	704.7	0	0	-	704.7
10756	Sen Vihar 1	N/A	N/A		Nai Basti Sen Vihar 1 Dun		Mix	1600	1600	0	1300	Pak ka	Below12	2005	N/A	Mix	5	Constru cted	2021-12-16	N/A	1600	1925	00-001	-	34596	0%	3459.6	0	0	-	3459.6
10757	Sen Vihar 1	N/A	Rakesh Yadav	loriyadav	Nai Basti Sen Vihar 1 Dun	8743092414	Self Occupied	450	450	0	450	Pak ka	Below12	2000	N/A	Resi dential		Constru cted	2021-12-16	N/A	450	1926	00-001	-	4698	0%	469.8	0	0	-	469.8
10758	Sen Vihar 1	304	Dulari Devi	Chote Lal	New Basti Dundaheada Sen Vihar Vijay Nagar	8368147029	Self Occupied	900	900	0	1800	Pak ka	Below12	2005	304	Resi dential		Constru cted	2021-12-16	N/A	1800	1927	00-001	-	18792	0%	1879.2	0	0	-	1879.2





ZONE-3, WARD-Dundaheada(27)

Sr. No	Mohalla_Name	Govt_Plot_Id	Owner_Name	Father_Name & Husband_Name	Road Name	Mobile Number	Occupancy Status	Plot Area	Total Area On Ground Floor	Total Rented Residential Builtup Area	Total Self Residential Builtup Area	House Type	Road Width	Construction Year	House Number	House Category	Rate Multiplier	Construction Status	Survey Start Date	Old Property Tax Id	Total Builtup Area	Gis_Map_Parcels_Id	Property Label	Old Arv	New Arv	Arv_Difference	Property Tax(10%)	Water Tax	Sewerage Tax	Old Tax	New Tax
10759	Sen Vihar 1	304	Radha Devi	Mangal Prasad	New Basti Dundaheada Sen Vihar Vijay Nagar	8800972622	Self Occupied	900	900	0	1800	Pakka	Below 12	2005	304	Residential		Constructed	2021-12-16	N/A	1800	1928	00-001	-	18792	0%	1879.2	0	0	-	1879.2
10760	Sen Vihar 1	N/A	Yadram	mohanalal	Nai Basti Sen Vihar 1 Dun	8587881086	Self Occupied	500	500	0	500	Pakka	Below 12	2005	N/A	Residential		Constructed	2021-12-16	N/A	500	1929	00-001	-	5220	0%	522	0	0	-	522
10761	Sen Vihar 1	N/A	Saroj Yadav	Samay Pal	Nai Basti Sen Vihar 1 Dun	9958695872	Self Occupied	800	800	0	1600	Pakka	Below 12	2016	N/A	Residential		Constructed	2021-12-16	N/A	1600	1930	00-001	-	16704	0%	1670.4	0	0	-	1670.4
10762	Sen Vihar 1	N/A	Rukmani	Manoj	Nai Basti Sen Vihar 1 Dun		Self Occupied	500	500	0	500	Pakka	Below 12	2010	N/A	Residential		Constructed	2021-12-16	N/A	500	1931	00-001	-	5220	0%	522	0	0	-	522





ZONE-3, WARD-Dundaheada(27)

Sr. No	Mohalla_Name	Govt_Plot Id	Owner_Name	Father_Name & Husband_Name	Road Name	Mobile_Number	Occupancy_Status	Plot_Area	Total_Area_On_Ground_Floor	Total_Rented_Residential_Builtup_Area	Total_Self_Residential_Builtup_Area	House_Type	Road_Width	Construction_Year	House_Number	House_Category	Rate_Multiplier	Construction_Status	Survey_Start_Date	Old_Property_Tax_Id	Total_Builtup_Area	Gis_Map_Parcel_Id	Property_Label	Old_Arv	New_Arv	Arv_Difference	Property_Tax(10%)	Water_Tax	Sewerage_Tax	Old_Tax	New_Tax
10763	Sen Vihar 1	234	Sheela Devi	Badal Singh	New Basti Dundaheada Sen Vihar Vijay Nagar	9716050695	Self Occupied	900	600	0	600	Pakka	Below 12	2000	234	Residential		Constructed	2021-12-16	N/A	600	1932	00-001	-	6264	0%	626.4	0	0	-	626.4
10764	Sen Vihar 1	KH NO 553/3	Anguri Devi	rajpal	Nai Basti Sen Vihar 1 Dun	9911258272	Self Occupied	450	450	0	450	Pakka	Below 12	2010	KH NO 553/3	Residential		Constructed	2021-12-16	N/A	450	1933	00-001	-	4698	0%	469.8	0	0	-	469.8





ZONE-3, WARD-Dundaheada(27)

Sr. No	Mohalla_Nam e	Govt_Plot Id	Owner_Nam e	Fath er_Nam e & Hus band_Nam e	Road Nam e	Mobile_Nu mber	Occ upancy _Statu s	Plot_Are a	Total_Are a_On_G round_Floor	Total_Rented_Resid ential_Builtup_Area	Total_Self_Resid ential_Builtup_Area	Hou se_Typ e	Roa d_Wid th	Constru ction_Y ear	House _Numb er	Hou se_Cat egor y	Rat e_Multi plier	Con stru ction_St atus	Surv ey_St ar t_D ate	Old _Pr ope rty_T ax_I d	Total_Built_Up_Ar ea	Gis_Ma p_Parc el_Id	Prop erty _Lab el	Old_Ar v	New_Arv	Arv_Diff erence	Property Tax(10%)	Wat er_T ax	Sew erag e_T ax	Old_T ax	New_T ax
10765	Sen Vihar 1	N/A	Lalit Tya gi	Rer esila m Tya gi	Nai Basti Sen Vihar 1 Dundaheada		Rented	500	500	900	0	OtherPucca Housewith Microw12	Below12	2005	N/A	Residential		Constructed	2021-12-16	N/A	900	1934	00-001	-	10570.5	0%	1057.05	0	0	-	1057.1
10766	Sen Vihar 1	N/A	Suresh Chand	kam al singh	Nai Basti Sen Vihar 1 Dundaheada	9910411570	Self Occupied	800	800	0	800	Pakka	Below12	2005	N/A	Residential		Constructed	2021-12-16	N/A	800	1935	00-001	-	8352	0%	835.2	0	0	-	835.2

ZONE-3, WARD-Dundaheada(27)

Sr. No	Mohalla_Name	Govt_Plot_Id	Owner_Name	Father_Name & Husband_Name	Road Name	Mobile Number	Occupancy Status	Plot Area	Total Area On Ground Floor	Total Rented Residential Builtup Area	Total Self Residential Builtup Area	House Type	Road Width	Construction Year	House Number	House Category	Rate Multiplier	Construction Status	Survey Start Date	Old Property Tax Id	Total Builtup Area	Gis Map Parcel Id	Property Label	Old Arv	New Arv	Arv Difference	Property Tax(10%)	Water Tax	Sewerage Tax	Old Tax	New Tax
10767	Sen Vihar 1	N/A	Ratan Pal	SU MEE R SINGH	New Basti Dundaheada Sen Vihar Vijay Nagar	9528504816	Self Occupied	450	450	0	450	Pakka	Below 12	2000	N/A	Residential		Constructed	2021-12-16	N/A	450	1936	00-001	-	4698	0%	469.8	0	0	-	469.8
10768	Sen Vihar 1	N/A	Sangeeta	Chadran	New Basti Dundaheada Sen Vihar Vijay Nagar	9866718796	Mix	900	900	900	900	Pakka	Below 12	2000	N/A	Residential		Constructed	2021-12-16	N/A	1800	1939	00-001	-	18792	0%	1879.2	0	0	-	1879.2
10769	Sen Vihar 1	N/A	Suresh	RAJARAM	New Basti Dundaheada Sen Vihar Vijay Nagar		Rented	950	950	1800	0	Pakka	Below 12	2000	N/A	Residential		Constructed	2021-12-16	N/A	1800	1940	00-001	-	18792	0%	1879.2	0	0	-	1879.2





ZONE-3, WARD-Dundaheada(27)

Sr. No	Mohalla_Name	Govt_Plot_Id	Owner_Name	Father_Name & Husband_Name	Road_Name	Mobile_Number	Occupancy_Status	Plot_Area	Total_Area_On_Ground_Floor	Total_Rented_Residential_Builtup_Area	Total_Self_Residential_Builtup_Area	House_Type	Road_Width	Construction_Year	House_Number	House_Category	Rate_Multiplier	Construction_Status	Survey_Start_Date	Old_Property_Tax_Id	Total_Builtup_Area	Gis_Map_Parcel_Id	Property_Label	Old_Arv	New_Arv	Arv_Difference	Property_Tax(10%)	Water_Tax	Sewerage_Tax	Old_Tax	New_Tax
10770	Sen Vihar 1	965	Satya Prakash Sharma	pritamsharma	Nai Basti Sen Vihar 1 Dundaheada	7011669210	Self Occupied	800	800	0	800	Pakka	Below12	2008	965	Residential		Constructed	2021-12-16	N/A	800	1941	00-001	-	8352	0%	835.2	0	0	-	835.2
10771	Sen Vihar 1	102	Chandrapal	Ramjilal	Sain Vihar Dundaheada Vijay Nagar	7065211049	Self Occupied	1000	700	0	400	Pakka	Below12	2010	193	Residential		Constructed	2021-12-16	VN19868	400	1942	00-001	1094	4176	282%	417.6	0	0	109	417.6





ZONE-3, WARD-Dundaheada(27)

Sr. No	Mohalla_Name	Govt_Plot_Id	Owner_Name	Father_Name & Husband_Name	Road Name	Mobile Number	Occupancy Status	Plot Area	Total Area On Ground Floor	Total Rented Residential Builtup Area	Total Self Residential Builtup Area	House Type	Road Width	Construction Year	House Number	House Category	Rate Multiplier	Construction Status	Survey Start Date	Old Property Tax Id	Total Built Up Area	Gis_Map_Parcels_Id	Property Label	Old Arv	New Arv	Arv_Difference	Property Tax(10%)	Water Tax	Sewerage Tax	Old Tax	New Tax
10772	Sen Vihar 1	103	Satish	DHAMVEER SINGH	New Basti Dundaheada Sen Vihar Vijay Nagar Ghaziabad	7210011474	Self Occupied	800	700	0	700	OtherPucca House with Microw12	Below12	2000	103	Residential		Constructed	2021-12-16	N/A	700	1943	00-001	-	4956	0%	495.6	0	0	-	495.6
10773	Sen Vihar 1	N/A	Krishan Kumar	lekhraj	Nai Basti Sen Vihar 1 Dun	8595170310	Self Occupied	800	800	0	1600	Pakka	Below12	2005	N/A	Residential		Constructed	2021-12-16	N/A	1600	1944	00-001	-	14016	0%	1401.6	0	0	-	1401.6
10774	Sen Vihar 1	N/A	Manoo Singh	bal mukun	Nai Basti Sen Vihar 1 Dun		Self Occupied	600	600	0	1200	Pakka	Below12	2005	N/A	Residential		Constructed	2021-12-16	N/A	1200	1945	00-001	-	12528	0%	1252.8	0	0	-	1252.8





ZONE-3, WARD-Dundaheada(27)

Sr. No	Mohalla_Name	Govt_Plot_Id	Owner_Name	Father_Name & Husband_Name	Road Name	Mobile Number	Occupancy Status	Plot Area	Total Area On Ground Floor	Total Rented Residential Builtup Area	Total Self Residential Builtup Area	House Type	Road Width	Construction Year	House Number	House Category	Rate Multiplier	Construction Status	Survey Start Date	Old Property Tax Id	Total Builtup Area	Gis_Map_Parcels_Id	Property Label	Old Arv	New Arv	Arv_Difference	Property Tax(10%)	Water Tax	Sewerage Tax	Old Tax	New Tax
10775	Sen Vihar 1	N/A	Moji Ram	Lila Ram	Nai Basti Sen Vihar 1 Dundaheada	8510866173	Self Occupied	600	600	0	600	OtherPucca House with Microw12	Below12	2005	N/A	Residential		Constructed	2021-12-16	N/A	600	1946	00-001	-	4248	0%	424.8	0	0	-	424.8
10776	Sen Vihar 1	252	Usha Devi	Sri Sura j Singh	New Basti Dundaheada Sen Vihar Vijay Nagar	8285346816	Self Occupied	500	500	0	1000	Pakka	Below12	2000	252	Residential		Constructed	2021-12-16	N/A	1000	1947	00-001	-	10440	0%	1044	0	0	-	1044

ZONE-3, WARD-Dundaheada(27)

Sr. No	Mohalla_Name	Govt_Plot_Id	Owner_Name	Father_Name & Husband_Name	Road Name	Mobile Number	Occupancy Status	Plot Area	Total Area On Ground Floor	Total Rented Residential Builtup Area	Total Self Residential Builtup Area	House Type	Road Width	Construction Year	House Number	House Category	Rate Multiplier	Construction Status	Survey Start Date	Old Property Tax Id	Total Builtup Area	Gis Map Parcel Id	Property Label	Old Arv	New Arv	Arv_Difference	Property Tax(10%)	Water Tax	Sewerage Tax	Old Tax	New Tax
10777	Sen Vihar 1	N/A	Virender Singh	ramesh chand	Nai Basti Sen Vihar 1 Dundaheada	9560184299	Self Occupied	900	900	0	900	Pakka	Below 12	2005	N/A	Residential		Constructed	2021-12-16	N/A	900	1949	00-001	-	9396	0%	939.6	0	0	-	939.6
10778	Sen Vihar 1	N/A	Poula Devi	Ram Sunder	New Basti Dundaheada Sen Vihar Vijay Nagar	9990484652	Mix	900	900	1800	900	Pakka	Below 12	2000	N/A	Residential		Constructed	2021-12-16	N/A	2700	1950	00-001	-	28188	0%	2818.8	0	0	-	2818.8
10779	Sen Vihar 1	N/A	Foolwati	Phagu Prasad	Nai Basti Sen Vihar 1 Dundaheada	9999085966	Self Occupied	900	900	0	900	Pakka	Below 12	2005	N/A	Residential		Constructed	2021-12-16	N/A	900	1951	00-001	-	9396	0%	939.6	0	0	-	939.6
10780	Sen Vihar 1	304	Radha Devi	Mangal Prasad	Nai Basti Sen Vihar 1 Dundaheada	8800972622	Self Occupied	450	450	0	900	Pakka	Below 12	2020	304	Residential		Under Construction	2021-12-16	N/A	900	1952	00-001	-	0	0%	0	0	0	-	0

ZONE-3, WARD-Dundaheada(27)

Sr. No	Mohalla_Name	Govt_Plot Id	Owner_Name	Father_Name & Husband_Name	Road Name	Mobile Number	Occupancy Status	Plot Area	Total Area On Ground Floor	Total Rented Residential Builtup Area	Total Self Residential Builtup Area	House Type	Road Width	Construction Year	House Number	House Category	Rate Multiplier	Construction Status	Survey Start Date	Old Property Tax Id	Total Builtup Area	Gis Map Parcel Id	Property Label	Old Arv	New Arv	Arv Difference	Property Tax(10%)	Water Tax	Sewerage Tax	Old Tax	New Tax
10781	Sen Vihar 1	338	Sudha Tomar	Vinod Kumar Tomar	New Basti Dundaheada Sen Vihar Vijay Nagar	9971386536	Self Occupied	1000	1000	0	2000	Pakka	Below 12	2000	338	Residential		Constructed	2021-12-16	N/A	2000	1953	00-001	-	20880	0%	2088	0	0	-	2088
10782	Sen Vihar 1	N/A	Baburam Malik		Nai Basti Sen Vihar 1 Dun		Mix	1000	1000	1000	1000	Pakka	Below 12	2010	N/A	Residential		Constructed	2021-12-16	N/A	2000	1954	00-001	-	22185	0%	2218.5	0	0	-	2218.5
10783	Sen Vihar 1	N/A	N/A		Nai Basti Sen Vihar 1 Dun		Self Occupied	900	900	0	900	Kutcha	Below 12	2005	N/A	Residential		Constructed	2021-12-16	N/A	900	1955	00-001	-	6372	0%	637.2	0	0	-	637.2
10784	Sen Vihar 1	N/A	Jaybhagwan		Nai Basti Sen Vihar 1 Dun		Self Occupied	1200	1200	0	1200	Pakka	Below 12	2005	N/A	Residential		Constructed	2021-12-16	N/A	1200	1956	00-001	-	12528	0%	1252.8	0	0	-	1252.8





ZONE-3, WARD-Dundaheada(27)

Sr. No	Mohalla_Name	Govt_Plot Id	Owner_Name	Father_Name & Husband_Name	Road Name	Mobile Number	Occupancy Status	Plot Area	Total Area On Ground Floor	Total Rented Residential Builtup Area	Total Self Residential Builtup Area	House Type	Road Width	Construction Year	House Number	House Category	Rate Multiplier	Construction Status	Survey Start Date	Old Property Tax Id	Total Built Up Area	Gis Map Parcel Id	Property Label	Old Arv	New Arv	Arv_Difference	Property Tax(10%)	Water Tax	Sewerage Tax	Old Tax	New Tax
10785	Sen Vihar 1	kh no 241	SS Pal	rc pal	Nai Basti Sen Vihar 1 Dun	8076064588	Self Occupied	450	450	0	900	Pakka	Below 12	2010	kh no 241	Residential		Constructed	2021-12-16	N/A	900	1958	00-001	-	9396	0%	939.6	0	0	-	939.6
10786	Sen Vihar 1	N/A	Napendra Singh	Dallu Singh	New Basti Dundaheada Sen Vihar Vijay Nagar	7217623069	Mix	1200	1200	2400	1200	Pakka	Below 12	2000	N/A	Residential		Constructed	2021-12-16	N/A	3600	1959	00-001	-	37584	0%	3758.4	0	0	-	3758.4
10787	Sen Vihar 1	N/A	Chambal Tyagi	ram ver tyagi	Nai Basti Sen Vihar 1 Dun		Mix	600	600	0	0	Pakka	Below 12	2005	N/A	Non Residential	5	Constructed	2021-12-16	N/A	600	1961	00-001	-	42048	0%	4204.8	0	0	-	4204.8
10788	Sen Vihar 1	N/A	Ade sh Tyagi	satbir tyagi	Nai Basti Sen Vihar 1 Dun	8285011680	Mix	2000	1000	0	0	Pakka	Below 12	2005	N/A	Non Residential	5	Constructed	2021-12-16	N/A	1000	1962	00-001	-	87480	0%	8748	0	0	-	8748





ZONE-3, WARD-Dundaheada(27)

Sr. No	Mohalla_Name	Govt_Plot Id	Owner_Name	Father_Name & Husband_Name	Road Name	Mobile Number	Occupancy Status	Plot Area	Total Area On Ground Floor	Total Rented Residential Builtup Area	Total Self Residential Builtup Area	House Type	Road Width	Construction Year	House Number	House Category	Rate Multiplier	Construction Status	Survey Start Date	Old Property Tax Id	Total Builtup Area	Gis Map Parcel Id	Property Label	Old Arv	New Arv	Arv Difference	Property Tax(10%)	Water Tax	Sewerage Tax	Old Tax	New Tax
10789	Sen Vihar 1	NEAR BY KH. 241	N/A		New Basti Dundaheada Sen Vihar Vijay Nagar		Self Occupied	450	450	0	350	Pakka	Below 12	2000	NEAR BY KH.241	Mix	5	Constructed	2021-12-16	N/A	450	1963	00-001	-	10662	0%	1066.2	0	0	-	1066.2
10790	Sen Vihar 1	N/A	N/A		Nai Basti Sen Vihar 1 Dun		Self Occupied	500	500	0	700	Pakka	Below 12	2005	N/A	Residential		Constructed	2021-12-16	N/A	700	1964	00-001	-	7308	0%	730.8	0	0	-	730.8
10791	Sen Vihar 1	N/A	Reahma Devi	Raghubir Singh	Nai Basti Sen Vihar 1 Dun	9953576436	Self Occupied	800	800	0	800	Pakka	Below 12	2010	N/A	Residential		Constructed	2021-12-16	N/A	800	1965	00-001	-	8352	0%	835.2	0	0	-	835.2
10792	Sen Vihar 1	###	Sarda	Ramesh Chand	Nai Basti Sen Vihar 1 Dun	7836029150	Self Occupied	900	900	0	1500	Pakka	Below 12	2005	1028	Residential		Constructed	2021-12-16	N/A	1500	1966	00-001	-	15660	0%	1566	0	0	-	1566





ZONE-3, WARD-Dundaheada(27)

Sr. No	Mohalla_Nam e	Gov t_Pl ot Id	Owner _Name	Fath er_ Name & Hus band_ Name	Road Name	Mobile_ Nu mber	Occ upancy _Sta tus	Plot_ Area	Total_ Area_ On_ G round_ Floor	Total_ Rented_ Resid ential_ Builtup_ Area	Total_ Self_ Resid ential_ Built up_ Area	Hou se_ Type	Roa d_ Width	Constru ction_ Year	House _Numb er	Hou se_ Cat egor y	Rat e_ Multipl ier	Con stru ction_ Stat us	Surv ey_ Start_ Date	Old_ Pr operty_ Tax_ Id	Total_ Built_ Up_ Area	Gis_ Map_ Parcel_ Id	Prop erty_ Label	Old_ Ar v	New_ Arv	Arv_ Diff erence	Property Tax(10%)	Wat er_ Tax	Sew erage_ Tax	Old_ Tax	New_ Tax
10793	Sen Vihar 1	N/A	Name?		New Basti Dundaheada Sen Vihar Vijay Nagar	6396626642	Rented	900	900	900	0	Pakka	Below12	2000	N/A	Residential		Constructed	2021-12-16	N/A	900	1967	00-001	-	9396	0%	939.6	0	0	-	939.6
10794	Sen Vihar 1	N/A	Dhanwanti Devi	hari Singh	Nai Basti Sen Vihar 1 Dun	9910118218	Self Occupied	1200	700	0	700	Pakka	Below12	2002	N/A	Residential		Constructed	2021-12-16	N/A	700	1968	00-001	-	7308	0%	730.8	0	0	-	730.8
10795	Sen Vihar 1	N/A	N/A		Nai Basti Sen Vihar 1 Dun		Self Occupied	500	0	0	0	VacantLand	Below12	0	N/A	Residential		Not Constructed	2021-12-16	N/A	0	1970	00-001	-	1740	0%	174	0	0	-	174

ZONE-3, WARD-Dundaheada(27)

Sr. No	Mohalla_Name	Govt_Plot Id	Owner_Name	Father_Name & Husband_Name	Road Name	Mobile Number	Occupancy Status	Plot Area	Total Area On Ground Floor	Total Rented Residential Builtup Area	Total Self Residential Builtup Area	House Type	Road Width	Construction Year	House Number	House Category	Rate Multiplier	Construction Status	Survey Start Date	Old Property Tax Id	Total Builtup Area	Gis Map Parcel Id	Property Label	Old Arv	New Arv	Arv Difference	Property Tax(10%)	Water Tax	Sewerage Tax	Old Tax	New Tax
10796	Sen Vihar 1	KH 241	Sanjay Tyagi	AS TYAGI	New Basti Dundaheada Sen Vihar Vijay Nagar	9990097885	Self Occupied	450	450	0	900	Pakka	Below 12	2000	KH.241	Residential		Constructed	2021-12-16	N/A	900	1971	00-001	-	9396	0%	939.6	0	0	-	939.6
10797	Sen Vihar 1	N/A	Abdesh Chandra	mahesh chandpal	Nai Basti Sen Vihar 1 Dundaheada	7678103175	Self Occupied	600	600	0	600	Pakka	Below 12	2005	N/A	Residential		Constructed	2021-12-16	N/A	600	1972	00-001	-	6264	0%	626.4	0	0	-	626.4
10798	Sen Vihar 1	N/A	Dilip Kumar	Pre m Chand	Nai Basti Sen Vihar 1 Dun	8527346015	Self Occupied	900	900	0	1400	Pakka	Below 12	2005	N/A	Residential		Constructed	2021-12-16	N/A	1400	1973	00-001	-	14616	0%	1461.6	0	0	-	1461.6
10799	Sen Vihar 1	434	Mangaram Pal	shobharam	Nai Basti Sen Vihar 1 Dun	9891201036	Self Occupied	1200	1200	0	2400	Pakka	Below 12	2002	434	Residential		Constructed	2021-12-16	N/A	2400	1974	00-001	-	25056	0%	2505.6	0	0	-	2505.6





ZONE-3, WARD-Dundaheada(27)

Sr. No	Mohalla_Name	Govt_Plot Id	Owner_Name	Father_Name & Husband_Name	Road Name	Mobile Number	Occupancy Status	Plot Area	Total Area On Ground Floor	Total Rented Residential Builtup Area	Total Self Residential Builtup Area	House Type	Road Width	Construction Year	House Number	House Category	Rate Multiplier	Construction Status	Survey Start Date	Old Property Tax Id	Total Builtup Area	Gis Map Parcel Id	Property Label	Old Arv	New Arv	Arv Difference	Property Tax(10%)	Water Tax	Sewerage Tax	Old Tax	New Tax
10800	Sen Vihar 1	269	Munni Devi	Nain Singh	New Basti Dundaheada Sen Vihar Vijay Nagar	9267976397	Self Occupied	550	550	0	1100	Pakka	Below 12	2000	269	Residential		Constructed	2021-12-16	N/A	1100	1976	00-001	-	11484	0%	1148.4	0	0	-	1148.4
10801	Sen Vihar 1	N/A	Shela Devi	Rambhul Yadav	Nai Basti Sen Vihar 1 Dundaheada	9268102142	Self Occupied	1000	1000	0	2000	Pakka	Below 12	2008	N/A	Residential		Constructed	2021-12-16	N/A	2000	1978	00-001	-	17520	0%	1752	0	0	-	1752
10802	Sen Vihar 1	789	Savtri Devi	Yash Pal Singh	Nai Basti Sen Vihar 1 Dundaheada	9868978752	Self Occupied	600	600	0	1150	Pakka	Below 12	2005	789	Residential		Constructed	2021-12-16	N/A	1150	1979	00-001	-	12006	0%	1200.6	0	0	-	1200.6





ZONE-3, WARD-Dundaheada(27)

Sr. No	Mohalla_Name	Govt_Plot_Id	Owner_Name	Father_Name & Husband_Name	RoadName	Mobile_Number	Occupancy_Status	Plot_Area	Total_Area_On_Ground_Floor	Total_Rented_Residential_Builtup_Area	Total_Self_Residential_Builtup_Area	House_Type	Road_Width	Construction_Year	House_Number	House_Category	Rate_Multiplier	Construction_Status	Survey_Start_Date	Old_Property_Tax_Id	Total_Builtup_Area	Gis_Map_Parcels_Id	Property_Label	Old_Arv	New_Arv	Arv_Difference	Property_Tax(10%)	Water_Tax	Sewerage_Tax	Old_Tax	New_Tax
10803	Sen Vihar 1	N/A	Soran Singh	PANCHARAM	New Basti Dundaheada Sen Vihar Vijay Nagar	8745046619	Self Occupied	400	400	0	800	Pakka	Below12	2000	N/A	Residential	Constructed	2021-12-16	N/A	800	1980	00-001	-	8352	0%	835.2	0	0	-	835.2	
10804	Sen Vihar 1	265	Rambhul Singh	Shreedayannand	Nai Basti Sen Vihar 1 Dundaheada	7065305889	Self Occupied	900	900	0	1800	OtherPucca House with Microwires	Below12	2005	265	Residential	Constructed	2021-12-16	N/A	1800	1981	00-001	-	12744	0%	1274.4	0	0	-	1274.4	





ZONE-3, WARD-Dundaheada(27)

Sr. No	Mohalla_Name	Govt_Plot Id	Owner_Name	Father_Name & Husband_Name	Road Name	Mobile Number	Occupancy Status	Plot Area	Total Area On Ground Floor	Total Rented Residential Builtup Area	Total Self Residential Builtup Area	House Type	Road Width	Construction Year	House Number	House Category	Rate Multiplier	Construction Status	Survey Start Date	Old Property Tax Id	Total Builtup Area	Gis_Map_Parcels_Id	Property Label	Old Arv	New Arv	Arv_Difference	Property Tax(10%)	Water Tax	Sewerage Tax	Old Tax	New Tax
10805	Sen Vihar 1	251	Vimlesh Devi	Sorain Singh	New Basti Dundaheada Sen Vihar Vijay Nagar	9999252141	Self Occupied	1200	1200	0	1200	Pakka	Below 12	2000	251	Residential		Constructed	2021-12-16	N/A	1200	1982	00-001	-	12528	0%	1252.8	0	0	-	1252.8
10806	Sen Vihar 1	360	Trilok Chand	Khushi Singh	Nai Basti Sen Vihar 1 Dundaheada	9958544410	Self Occupied	900	900	0	1300	Pakka	Below 12	2005	360	Residential		Constructed	2021-12-16	N/A	1300	1983	00-001	-	13572	0%	1357.2	0	0	-	1357.2
10807	Sen Vihar 1	254	Babita	Jagdish	New Basti Dundaheada Sen Vihar Vijay Nagar	9599363296	Self Occupied	500	500	0	1000	Pakka	Below 12	2005	254	Residential		Constructed	2021-12-16	N/A	1000	1984	00-001	-	10440	0%	1044	0	0	-	1044





ZONE-3, WARD-Dundaheada(27)

Sr. No	Mohalla_Name	Govt_Plot Id	Owner_Name	Father_Name & Husband_Name	Road Name	Mobile_Number	Occupancy Status	Plot_Area	Total_Area_On_Ground_Floor	Total_Rented_Residential_Builtup_Area	Total_Self_Residential_Builtup_Area	House_Type	Road_Width	Construction_Year	House_Number	House_Category	Rate_Multiplier	Construction_Status	Survey_Start_Date	Old_Property_Tax_Id	Total_Builtup_Area	Gis_Map_Parcel_Id	Property_Label	Old_Arv	New_Arv	Arv_Difference	Property_Tax(10%)	Water_Tax	Sewerage_Tax	Old_Tax	New_Tax
10808	Sen Vihar 1	N/A	Radhe Shyam Yadav Jawali	Jawali	Nai Basti Sen Vihar 1 Dundaheada	98104338685	Self Occupied	800	800	0	1600	Pakka	Below12	2005	N/A	Residential		Constructed	2021-12-16	N/A	1600	1985	00-001	-	16704	0%	1670.4	0	0	-	1670.4
10809	Sen Vihar 1	N/A	Bhawnar Sharma	Dev Kumar Sharma	Nai Basti Sen Vihar 1 Dundaheada	9910456692	Self Occupied	250	250	0	400	Pakka	Below12	2005	N/A	Mix	5	Constructed	2021-12-16	N/A	450	1987	00-001	-	7680	0%	768	0	0	-	768
10810	Sen Vihar 1	N/A	Premlal Singh	Late Chhidi Singh	Sain Vihar Dundaheada Vijay Nagar	8826371655	Self Occupied	900	900	0	900	Pakka	Below12	2005	27	Residential		Constructed	2021-12-16	N/A	900	1990	00-001	-	9396	0%	939.6	0	0	-	939.6





ZONE-3, WARD-Dundaheada(27)

Sr. No	Mohalla_Name	Govt_Plot_Id	Owner_Name	Father_Name & Husband_Name	Road Name	Mobile_Number	Occupancy_Status	Plot_Area	Total_Area_On_Ground_Floor	Total_Rented_Residential_Builtup_Area	Total_Self_Residential_Builtup_Area	House_Type	Road_Width	Construction_Year	House_Number	House_Category	Rate_Multiplier	Construction_Status	Survey_Start_Date	Old_Property_Tax_Id	Total_Builtup_Area	Gis_Map_Parcels_Id	Property_Label	Old_Arv	New_Arv	Arv_Difference	Property_Tax(10%)	Water_Tax	Sewerage_Tax	Old_Tax	New_Tax
10811	Sen Vihar 1	N/A	Dav Singh	gan ga	Nai Basti Sen Vihar 1 Dun	9990872893	Self Occupied	700	700	0	700	Pak ka	Below12	2005	N/A	Residential		Constructed	2021-12-16	N/A	700	1991	00-001	-	7308	0%	730.8	0	0	-	730.8
10812	Sen Vihar 1	N/A	Maha Dev	Pre m Singh	Nai Basti Sen Vihar 1 Dundaheada	9990234932	Rented	900	900	900	0	OtherPucca House with Mic a\Fiber\Tins heds	Below12	2005	N/A	Residential		Constructed	2021-12-16	N/A	900	1992	00-001	-	7168.5	0%	716.85	0	0	-	716.85
10813	Sen Vihar 1	N/A	Vimlesh Dev	Sora n Singh	Nai Basti Sen Vihar 1 Dun	9999252141	Self Occupied	800	800	0	800	Pak ka	Below12	2020	N/A	Residential		Constructed	2021-12-16	N/A	800	1993	00-001	-	8352	0%	835.2	0	0	-	835.2

ZONE-3, WARD-Dundaheada(27)

Sr. No	Mohalla_Name	Govt_Plot_Id	Owner_Name	Father_Name & Husband_Name	Road Name	Mobile Number	Occupancy Status	Plot Area	Total Area On Ground Floor	Total Rented Residential Builtup Area	Total Self Residential Builtup Area	House Type	Road Width	Construction Year	House Number	House Category	Rate Multiplier	Construction Status	Survey Start Date	Old Property Tax Id	Total Built Up Area	Gis Map Parcel Id	Property Label	Old Arv	New Arv	Arv Difference	Property Tax(10%)	Water Tax	Sewerage Tax	Old Tax	New Tax
10814	Sen Vihar 1	N/A	N/A		Nai Basti Sen Vihar 1 Dun		Self Occupied	400	400	0	700	Pakka	Below 12	2005	N/A	Residential		Constructed	2021-12-16	N/A	700	1994	00-001	-	7308	0%	730.8	0	0	-	730.8
10815	Sen Vihar 1	255	Devi Saran	Narendra Pal	New Basti Dundaheada Sen Vihar Vijay Nagar	9310271128	Self Occupied	900	900	0	1800	Pakka	Below 12	2000	41	Residential		Constructed	2021-12-16	VN20456	1800	1995	00-001	5258	18792	257%	1879.2	0	0	526	1879.2
10816	Sen Vihar 1	763	Savitri Devi	Yash Pal Singh	Nai Basti Sen Vihar 1 Dun	9868978752	Self Occupied	600	600	0	1200	Pakka	Below 12	2005	763	Residential		Constructed	2021-12-16	N/A	1200	1996	00-001	-	12528	0%	1252.8	0	0	-	1252.8
10817	Sen Vihar 1	N/A	Asrafi Devi	Bhaji Raj	Nai Basti Sen Vihar 1 Dun		Rented	500	500	1000	0	Pakka	Below 12	2005	N/A	Residential		Constructed	2021-12-16	N/A	1000	1997	00-001	-	11745	0%	1174.5	0	0	-	1174.5





ZONE-3, WARD-Dundaheada(27)

Sr. No	Mohalla_Name	Govt_Plot Id	Owner_Name	Father_Name & Husband_Name	Road Name	Mobile Number	Occupancy Status	Plot Area	Total Area On Ground Floor	Total Rented Residential Builtup Area	Total Self Residential Builtup Area	House Type	Road Width	Construction Year	House Number	House Category	Rate Multiplier	Construction Status	Survey Start Date	Old Property Tax Id	Total Builtup Area	Gis Map Parcel Id	Property Label	Old Arv	New Arv	Arv_Difference	Property Tax(10%)	Water Tax	Sewerage Tax	Old Tax	New Tax
10818	Sen Vihar 1	24	Roop Wati	Ashok Kumar	Nai Basti Sen Vihar 1 Dundaheada	8527129574	Self Occupied	900	900	0	1800	Pakka	Below 12	2005	24	Residential		Constructed	2021-12-16	N/A	1800	1999	00-001	-	18792	0%	1879.2	0	0	-	1879.2
10819	Sen Vihar 1	N/A	N/A		Nai Basti Sen Vihar 1 Dundaheada		Self Occupied	600	600	0	1200	Pakka	Below 12	2005	N/A	Residential		Constructed	2021-12-16	N/A	1200	2001	00-001	-	12528	0%	1252.8	0	0	-	1252.8
10820	Sen Vihar 1	N/A	Shruchi Sharma	Uma Shankar	New Basti Dundaheada Sen Vihar Vijay Nagar	8076081420	Self Occupied	700	700	0	1400	Pakka	Below 12	2000	N/A	Residential		Constructed	2021-12-16	N/A	1400	2002	00-001	-	14616	0%	1461.6	0	0	-	1461.6
10821	Sen Vihar 1	N/A	Satya Pal	Raghuveer Singh	Nai Basti Sen Vihar 1 Dundaheada	9312326458	Rented	800	800	800	0	Pakka	Below 12	2005	N/A	Residential		Constructed	2021-12-16	N/A	800	2003	00-001	-	9396	0%	939.6	0	0	-	939.6





ZONE-3, WARD-Dundaheada(27)

Sr. No	Mohalla_Name	Govt_Plot_Id	Owner_Name	Father_Name & Husband_Name	Road Name	Mobile_Number	Occupancy_Status	Plot_Area	Total_Area_On_Ground_Floor	Total_Rented_Residential_Builtup_Area	Total_Self_Residential_Builtup_Area	House_Type	Road_Width	Construction_Year	House_Number	House_Category	Rate_Multiplier	Construction_Status	Survey_Start_Date	Old_Property_Tax_Id	Total_Builtup_Area	Gis_Map_Parcel_Id	Property_Label	Old_Arv	New_Arv	Arv_Difference	Property_Tax(10%)	Water_Tax	Sewerage_Tax	Old_Tax	New_Tax
10822	Sen Vihar 1	near sarkhak school	N/A		Sain Vihar Dundaheada Vijay Nagar		Self Occupied	500	480	0	480	Pakka	Below 12	2010	near hn 283	Residential		Constructed	2021-12-16	N/A	480	2004	00-001	-	5011.2	0%	501.12	0	0	-	501.12
10823	Sen Vihar 1	kh no 236/1	Omwati	Hari Singh	Nai Basti Sen Vihar 1 Dundaheada	9711669738	Self Occupied	800	800	0	800	Pakka	Below 12	2005	kh no 236/1	Residential		Constructed	2021-12-16	N/A	800	2005	00-001	-	8352	0%	835.2	0	0	-	835.2
10824	Sen Vihar 1	283	Raj Bala	Satpal Singh	New Basti Dundaheada Sen Vihar Vijay Nagar	9312326458	Self Occupied	1000	1000	0	2000	Pakka	Below 12	2000	283	Residential		Constructed	2021-12-16	N/A	2000	2006	00-001	-	20880	0%	2088	0	0	-	2088
10825	Sen Vihar 1	N/A	Prem Shroop		Nai Basti Sen Vihar 1 Dundaheada		Self Occupied	600	600	0	900	Pakka	Below 12	2005	N/A	Residential		Constructed	2021-12-16	N/A	900	2007	00-001	-	9396	0%	939.6	0	0	-	939.6





ZONE-3, WARD-Dundaheada(27)

Sr. No	Mohalla_Name	Govt_Plot_Id	Owner_Name	Father_Name & Husband_Name	Road_Name	Mobile_Number	Occupancy_Status	Plot_Area	Total_Area_On_Ground_Floor	Total_Rented_Residential_Builtup_Area	Total_Self_Residential_Builtup_Area	House_Type	Road_Width	Construction_Year	House_Number	House_Category	Rate_Multiplier	Construction_Status	Survey_Start_Date	Old_Property_Tax_Id	Total_Builtup_Area	Gis_Map_Parcels_Id	Property_Label	Old_Arv	New_Arv	Arv_Difference	Property_Tax(10%)	Water_Tax	Sewerage_Tax	Old_Tax	New_Tax
10826	Sen Vihar 1	N/A	Darshan Pal Sharma	m.l sharma	Nai Basti Sen Vihar 1 Dundaheada	9899208139	Mix	600	600	550	600	OtherPucca House with Microw12	Below12	2005	N/A	Mix	5	Constructed	2021-12-16	N/A	1200	2008	00-001	-	12132.8	0%	1213.28	0	0	-	1213.3
10827	Sen Vihar 1	23/992	Poonam Verma	Amit Verma	New Basti Dundaheada Sen Vihar Vijay Nagar	9891780728	Self Occupied	1000	1000	0	1750	Pakka	Below12	2000	23/992	Mix	5	Constructed	2021-12-16	N/A	1900	2009	00-001	-	28782	0%	2878.2	0	0	-	2878.2





ZONE-3, WARD-Dundaheada(27)

Sr. No	Mohalla_Name	Govt_Plot Id	Owner_Name	Father_Name & Husband_Name	Road Name	Mobile Number	Occupancy Status	Plot Area	Total Area On Ground Floor	Total Rented Residential Builtup Area	Total Self Residential Builtup Area	House Type	Road Width	Construction Year	House Number	House Category	Rate Multiplier	Construction Status	Survey Start Date	Old Property Tax Id	Total Built Up Area	Gis Map Parcel Id	Property Label	Old Arv	New Arv	Arv Difference	Property Tax(10%)	Water Tax	Sewerage Tax	Old Tax	New Tax
10828	Sen Vihar 1	993	Sanju Verma	omprakash verma	Nai Basti Sen Vihar 1 Dundahe	9818996550	Self Occupied	600	600	0	800	Pakka	Below 12	2010	993	Mix	5	Constructed	2021-12-16	N/A	1000	2010	00-001	-	22368	0%	2236.8	0	0	-	2236.8
10829	Sen Vihar 1	N/A	Sanju		Nai Basti Sen Vihar 1 Dun		Rented	500	500	1500	0	Pakka	Below 12	2005	N/A	Residential		Constructed	2021-12-16	N/A	1500	2011	00-001	-	17617.5	0%	1761.75	0	0	-	1761.8
10830	Sen Vihar 1	NEAR By 283	N/A		New Basti Dundahe ada Sen Vihar Vijay Nagar		Mix	900	900	900	900	Pakka	Below 12	2000	NEAR BY 283	Residential		Constructed	2021-12-16	N/A	1800	2012	00-001	-	18792	0%	1879.2	0	0	-	1879.2
10831	Sen Vihar 1	N/A	N/A		Nai Basti Sen Vihar 1 Dun		Self Occupied	500	500	0	1000	Pakka	Below 12	2005	N/A	Residential		Constructed	2021-12-16	N/A	1000	2013	00-001	-	10440	0%	1044	0	0	-	1044





ZONE-3, WARD-Dundaheada(27)

Sr. No	Mohalla_Name	Govt_Plot Id	Owner_Name	Father_Name & Husband_Name	Road Name	Mobile Number	Occupancy Status	Plot Area	Total Area On Ground Floor	Total Rented Residential Builtup Area	Total Self Residential Builtup Area	House Type	Road Width	Construction Year	House Number	House Category	Rate Multiplier	Construction Status	Survey Start Date	Old Property Tax Id	Total Builtup Area	Gis_Map_Parcels_Id	Property Label	Old Arv	New Arv	Arv_Difference	Property Tax(10%)	Water Tax	Sewerage Tax	Old Tax	New Tax
10832	Sen Vihar 1	N/A	Manju	Budhram Singh	New Basti Dundaheada Sen Vihar Vijay Nagar	9999801771	Self Occupied	1200	1200	0	2400	Pakka	Below 12	2000	N/A	Residential	Constructed	2021-12-16	N/A	2400	2014	00-001	-	25056	0%	2505.6	0	0	-	2505.6	
10833	Sen Vihar 1	###	Manoj Kumar	basantlal	Nai Basti Sen Vihar 1 Dun	9810513541	Self Occupied	800	800	0	1600	Pakka	Below 12	2010	1021	Residential	Constructed	2021-12-16	N/A	1600	2015	00-001	-	16704	0%	1670.4	0	0	-	1670.4	
10834	Sen Vihar 1	###	Gopal Krishna	NEB EAJ	New Basti Dundaheada Sen Vihar Vijay Nagar	8750769274	Self Occupied	900	900	0	1800	Pakka	Below 12	2000	1021	Residential	Constructed	2021-12-16	N/A	1800	2016	00-001	-	18792	0%	1879.2	0	0	-	1879.2	





ZONE-3, WARD-Dundaheada(27)

Sr. No	Mohalla_Name	Govt_Plot Id	Owner_Name	Father_Name & Husband_Name	Road Name	Mobile Number	Occupancy Status	Plot Area	Total Area On Ground Floor	Total Rented Residential Builtup Area	Total Self Residential Builtup Area	House Type	Road Width	Construction Year	House Number	House Category	Rate Multiplier	Construction Status	Survey Start Date	Old Property Tax Id	Total Builtup Area	Gis Map Parcel Id	Property Label	Old Arv	New Arv	Arv Difference	Property Tax(10%)	Water Tax	Sewerage Tax	Old Tax	New Tax
10835	Sen Vihar 1	###	Hari Singh		Nai Basti Sen Vihar 1 Dun		Self Occupied	600	600	0	1200	Pakka	Below12	2005	1020	Residential		Constructed	2021-12-16	N/A	1200	2017	00-001	-	12528	0%	1252.8	0	0	-	1252.8
10836	Sen Vihar 1	N/A	Sona Wati	Lila Singh	Nai Basti Sen Vihar 1 Dun		Self Occupied	500	500	0	1000	Pakka	Below12	2005	N/A	Residential		Constructed	2021-12-16	N/A	1000	2018	00-001	-	10440	0%	1044	0	0	-	1044
10837	Sen Vihar 1	311	Raghu Raj Singh	sewaram	Nai Basti Sen Vihar 1 Dun	9958130846	Self Occupied	700	700	0	700	Pakka	Below12	2010	311	Residential		Constructed	2021-12-16	N/A	700	2019	00-001	-	7308	0%	730.8	0	0	-	730.8
10838	Sen Vihar 1	N/A	N/A		Nai Basti Sen Vihar 1 Dun		Self Occupied	1000	1000	0	1000	Pakka	Below12	2005	N/A	Residential		Constructed	2021-12-16	N/A	1000	2020	00-001	-	3480	0%	348	0	0	-	348





ZONE-3, WARD-Dundaheada(27)

Sr. No	Mohalla_Name	Govt_Plot Id	Owner_Name	Father_Name & Husband_Name	Road Name	Mobile Number	Occupancy Status	Plot Area	Total Area On Ground Floor	Total Rented Residential Builtup Area	Total Self Residential Builtup Area	House Type	Road Width	Construction Year	House Number	House Category	Rate Multiplier	Construction Status	Survey Start Date	Old Property Tax Id	Total Builtup Area	Gis_Map_Parcels_Id	Property Label	Old Arv	New Arv	Arv_Difference	Property Tax(10%)	Water Tax	Sewerage Tax	Old Tax	New Tax
10839	Sen Vihar 1	###	Kali Charan	GAN GA RAM	New Basti Dundaheada Sen Vihar Vijay Nagar	9818542445	Self Occupied	1350	1350	0	2250	Pakka	Below 12	2000	1012	Residential	Constructed	2021-12-16	N/A	2250	2022	00-001	-	23490	0%	2349	0	0	-	2349	
10840	Sen Vihar 1	KH 238	Chameli Devi	Kali Charan	Nai Basti Sen Vihar 1 Dun	9818542445	Self Occupied	600	600	0	600	Pakka	Below 12	2008	kh 238	Residential	Constructed	2021-12-16	N/A	600	2023	00-001	-	6264	0%	626.4	0	0	-	626.4	
10841	Sen Vihar 1	N/A	N/A		Nai Basti Sen Vihar 1 Dun	9818244492	Rented	1000	1000	0	0	Pakka	Below 12	2005	N/A	Non Residential	3	Constructed	2021-12-16	N/A	1000	2024	00-001	-	42048	0%	4204.8	0	0	-	4204.8
10842	Sen Vihar 1	N/A	N/A		Nai Basti Sen Vihar 1 Dun		Mix	5000	3400	0	0	Pakka	Below 12	2005	N/A	Non Residential	3,5,5,1	Constructed	2021-12-16	N/A	3400	2025	00-001	-	25228.8	0%	2522.88	0	0	-	2522.9





ZONE-3, WARD-Dundaheada(27)

Sr. No	Mohalla_Nam e	Govt_Plot Id	Owner_Nam e	Fath er_Nam e & Husb and_Nam e	Road Nam e	Mobile_Nu mber	Occ upancy_Stat us	Plot_Area	Total_Area_On_G round_Floor	Total_Rented_Resid ential_Builtup_Area	Total_Self_Resid ential_Built up_Area	Hou se_Typ e	Roa d_Wid th	Constru ction_Y ear	House _Numb er	Hou se_Cat egor y	Rat e_Multipl ier	Con stru ction_Stat us	Surv ey_Star t_D ate	Old _Pr ope rty_Tax _Id	Total_Built_ Up_Area	Gis_Ma p_Parc el_Id	Prop erty _Lab el	Old_Arv	New_Arv	Arv_Diff erence	Property Tax(10%)	Wat er_T ax	Sew erag e_T ax	Old_T ax	New_T ax
10843	Sen Vihar 1	Near-288/2	N/A		New Shanti Nagar Vijay Nagar Dun		Self Occupied	900	0	0	0	Vacant Land	Below 12	0	Near-288/2	Residential		Not Constructed	2021-12-27	N/A	0	2829	00-001	-	3132	0%	313.2	0	0	-	313.2
10844	Sen Vihar 1	kh no 288/3	N/A		New Shanti Nagar Vijay Nagar Dun		Self Occupied	450	450	0	750	Pakka	Below 12	2005	kh no 288/3	Residential		Constructed	2021-12-27	N/A	750	1473B	00-001	-	7830	0%	783	0	0	-	783
10845	Sen Vihar 1	288/3	Rajender	Ram nand Shar ma	New Shanti Nagar Vijay Nagar Dun	8447882462	Self Occupied	450	450	0	900	Pakka	Below 12	2000	5	Residential		Constructed	2021-12-27	VN20523	900	1474A	00-001	2191	9396	329%	939.6	0	0	219	939.6





ZONE-3, WARD-Dundaheada(27)

Sr. No	Mohalla_Name	Govt_Plot_Id	Owner_Name	Father_Name & Husband_Name	Road_Name	Mobile_Number	Occupancy_Status	Plot_Area	Total_Area_On_Ground_Floor	Total_Rented_Residential_Builtup_Area	Total_Self_Residential_Builtup_Area	House_Type	Road_Width	Construction_Year	House_Number	House_Category	Rate_Multiplier	Construction_Status	Survey_Start_Date	Old_Property_Tax_Id	Total_Builtup_Area	Gis_Map_Parcels_Id	Property_Label	Old_Arv	New_Arv	Arv_Difference	Property_Tax(10%)	Water_Tax	Sewerage_Tax	Old_Tax	New_Tax
10846	Sen Vihar 1	N/A	Yashoda Devi	Late Jagdish	Nai Basti Sen Vihar 1 Dun	9958838106	Self Occupied	450	450	0	900	Pakka	Below12	2005	44	Residential		Constructed	2021-12-27	VN20478	900	1476A	00-001	2191	9396	329%	939.6	0	0	219	939.6
10847	Sen Vihar 1	N/A	Anju	Amankumar	Nai Basti Sen Vihar 1 Dun	9654434143	Self Occupied	450	450	0	900	Pakka	Below12	2010	N/A	Residential		Constructed	2021-12-27	N/A	900	1486A	00-001	-	9396	0%	939.6	0	0	-	939.6
10848	Sen Vihar 1	near 288	Seema	Ashish Kumar	New Shanti Nagar Vijay Nagar Dun	8851180061	Self Occupied	500	500	0	1000	Pakka	Below12	2005	near 288	Residential		Constructed	2021-12-27	N/A	1000	1486B	00-001	-	10440	0%	1044	0	0	-	1044
10849	Sen Vihar 1	kh no 388/2	Anita	Ishwar Singh	New Shanti Nagar Vijay Nagar Dun	9871070942	Self Occupied	450	450	0	900	Pakka	Below12	2005	kh no 388/2	Residential		Constructed	2021-12-27	N/A	900	1487A	00-001	-	9396	0%	939.6	0	0	-	939.6





ZONE-3, WARD-Dundaheada(27)

Sr. No	Mohalla_Name	Govt_Plot_Id	Owner_Name	Father_Name & Husband_Name	Road Name	Mobile Number	Occupancy Status	Plot Area	Total Area On Ground	Total Rented Residential Builtup Area	Total Self Residential Builtup Area	House Type	Road Width	Construction Year	House Number	House Category	Rate Multiplier	Construction Status	Survey Start Date	Old Property Tax Id	Total Builtup Area	Gis_Map_Parcels_Id	Property Label	Old Arv	New Arv	Arv_Difference	Property Tax(10%)	Water Tax	Sewerage Tax	Old Tax	New Tax
10850	Sen Vihar 1	KH 288/3	Roop Ram	late badansingh	Nai Basti Sen Vihar 1 Dundahe	9999490949	Self Occupied	450	450	0	450	Pakka	Below 12	2005	KH 288/3	Residential		Constructed	2021-12-27	N/A	450	1487B	00-001	-	4698	0%	469.8	0	0	-	469.8
10851	Sen Vihar 1	kh no 388/2	Sunil Kumar	Naksh Lal	New Shanti Nagar Vijay Nagar Dundahe	9650548523	Self Occupied	500	500	0	500	Pakka	Below 12	2005	kh no 388/2	Residential		Constructed	2021-12-27	N/A	500	1489A	00-001	-	5220	0%	522	0	0	-	522
10852	Sen Vihar 1	288/3	Chotalal		New Shanti Nagar Vijay Nagar Dundahe		Self Occupied	450	450	0	900	Pakka	Below 12	2000	288/3	Residential		Constructed	2021-12-27	N/A	900	1503A	00-001	-	9396	0%	939.6	0	0	-	939.6





ZONE-3, WARD-Dundaheada(27)

Sr. No	Mohalla_Name	Govt_Plot_Id	Owner_Name	Father_Name & Husband_Name	Road_Name	Mobile_Number	Occupancy_Status	Plot_Area	Total_Area_On_Ground_Floor	Total_Rented_Residential_Builtup_Area	Total_Self_Residential_Builtup_Area	House_Type	Road_Width	Construction_Year	House_Number	House_Category	Rate_Multiplier	Construction_Status	Survey_Start_Date	Old_Property_Tax_Id	Total_Builtup_Area	Gis_Map_Parcel_Id	Property_Label	Old_Arv	New_Arv	Arv_Difference	Property_Tax(10%)	Water_Tax	Sewerage_Tax	Old_Tax	New_Tax
10853	Sen Vihar 1	N/A	Kamlesh Devi	Om Prakash	Nai Basti Sen Vihar 1 Dun	9891311533	Self Occupied	650	650	0	1300	Pakka	Below 12	2010	N/A	Residential		Constructed	2021-12-27	N/A	1300	1504A	00-001	-	13572	0%	1357.2	0	0	-	1357.2
10854	Sen Vihar 1	kh no 288 /3	Manju Devi		New Shanti Nagar Vijay Nagar Dun		Self Occupied	550	550	0	1600	Pakka	Below 12	2005	136	Residential		Constructed	2021-12-27	VN19838	1600	1508A	00-001	10008	16704	67%	1670.4	0	0	1001	1670.4

ZONE-3, WARD-Dundaheada(27)

Sr. No	Mohalla_Nam e	Gov t_Pl ot Id	Owner _Name	Fath er_ Name & Hus band_ Name	Road Name	Mobile_ Nu mber	Occ upancy _Stat us	Plot_ Are a	Total_ Area_ On_ G round_ Floor	Total_ Rented_ Resid ential_ Builtup_ Area	Total_ Self_ Resid ential_ Built up_ Area	Hou se_ Typ e	Roa d_ Wid th	Constru ction_ Year	House _Numb er	Hou se_ Cat egor y	Rat e_ Multipl ier	Con stru ctio n_ Stat us	Surv ey_ Star t_ Date	Old _Pr ope rty_ Tax_ Id	Total_ Built_ Up_ Area	Gis_ Ma p_ Parc el_ Id	Prop erty _Lab el	Old_ Ar v	New_ Arv	Arv_ Diff erence	Property Tax(10%)	Wat er_ Tax	Sew erage_ Tax	Old_ Tax	New_ Tax
10855	Sen Vihar 1	kh no 288 /3	Ash ok Kumar		New Shanti Nagar Vijay Nagar Dundaheada Ghaziabad	9310126435	Self Occupied	450	450	0	450	OtherPucca HouseWith Microw12	Below12	2005	kh no 288/3	Residential		Constructed	2021-12-27	N/A	450	1526A	00-001	-	3186	0%	318.6	0	0	-	318.6
10856	Sen Vihar 1	288 /3	Sarita Patel	Vinod Kumar Patel	New Shanti Nagar Vijay Nagar Dundaheada Ghaziabad	9911186249	Self Occupied	900	900	0	2700	Pakka	Below12	2000	288/3	Residential		Constructed	2021-12-27	N/A	2700	1530A	00-001	-	28188	0%	2818.8	0	0	-	2818.8





ZONE-3, WARD-Dundaheada(27)

Sr. No	Mohalla_Name	Govt_Plot_Id	Owner_Name	Father_Name & Husband_Name	Road Name	Mobile Number	Occupancy Status	Plot Area	Total Area On Ground Floor	Total Rented Residential Builtup Area	Total Self Residential Builtup Area	House Type	Road Width	Construction Year	House Number	House Category	Rate Multiplier	Construction Status	Survey Start Date	Old Property Tax Id	Total Built Up Area	Gis_Map_Parcel_Id	Property Label	Old Arv	New Arv	Arv_Difference	Property Tax(10%)	Water Tax	Sewerage Tax	Old Tax	New Tax
10857	Sen Vihar 1	Near-288/3.	Krishan Lal		Sain Vihar Dundaheada Vijay Nagar	7678281181	Rented	450	450	450	0	Pakka	Below 12	2015	Near-288/3	Residential		Constructed	2021-12-27	N/A	450	1541A	00-001	-	5872.5	0%	587.25	0	0	-	587.25
10858	Sen Vihar 1	KH. no. 288/2	Priyanka	Parmanand	Sain Vihar Dundaheada Vijay Nagar	9599224432	Self Occupied	375	375	0	750	Pakka	Below 12	2000	KH. NO. 288/2	Residential		Constructed	2021-12-27	N/A	750	1545A	00-001	-	7830	0%	783	0	0	-	783
10859	Sen Vihar 1	kh no 225	Rekha Gupta	Vanish Gopal Gupta	Nai Basti Sen Vihar 1 Dundaheada	9599028827	Self Occupied	400	400	0	400	Pakka	Below 12	2005	kh no 225	Residential		Constructed	2021-12-17	N/A	400	1638A	00-001	-	4176	0%	417.6	0	0	-	417.6





ZONE-3, WARD-Dundaheada(27)

Sr. No	Mohalla_Name	Govt_Plot Id	Owner_Name	Father_Name & Husband_Name	Road Name	Mobile Number	Occupancy Status	Plot Area	Total Area On Ground Floor	Total Rented Residential Builtup Area	Total Self Residential Builtup Area	House Type	Road Width	Construction Year	House Number	House Category	Rate Multiplier	Construction Status	Survey Start Date	Old Property Tax Id	Total Builtup Area	Gis Map Parcel Id	Property Label	Old Arv	New Arv	Arv Difference	Property Tax(10%)	Water Tax	Sewerage Tax	Old Tax	New Tax
10860	Sen Vihar 1	N/A	Pan Kumari	Ram Vilash	New Shanti Nagar Vijay Nagar Dun	9717013433	Self Occupied	500	500	0	500	Pakka	Below 12	2005	N/A	Residential		Constructed	2021-12-17	N/A	500	1653A	00-001	-	5220	0%	522	0	0	-	522
10861	Sen Vihar 1	near 144	N/A		Nai Basti Sen Vihar 1 Dun		Self Occupied	450	450	0	900	Pakka	Below 12	2005	near 144	Residential		Constructed	2021-12-17	N/A	900	1653B	00-001	-	9396	0%	939.6	0	0	-	939.6
10862	Sen Vihar 1	N/A	Lakhan Singh	dhaniprasad	New Shanti Nagar Vijay Nagar Dun	7503825130	Self Occupied	350	350	0	1050	Pakka	Below 12	2010	N/A	Residential		Constructed	2021-12-17	N/A	1050	1656A	00-001	-	10962	0%	1096.2	0	0	-	1096.2

ZONE-3, WARD-Dundaheada(27)

Sr. No	Mohalla_Name	Govt_Plot_Id	Owner_Name	Father_Name & Husband_Name	Road Name	Mobile_Number	Occupancy_Status	Plot_Area	Total_Area_On_Ground_Floor	Total_Rented_Residential_Builtup_Area	Total_Self_Residential_Builtup_Area	House_Type	Road_Width	Construction_Year	House_Number	House_Category	Rate_Multiplier	Construction_Status	Survey_Start_Date	Old_Property_Tax_Id	Total_Builtup_Area	Gis_Map_Parcels_Id	Property_Label	Old_Arv	New_Arv	Arv_Difference	Property_Tax(10%)	Water_Tax	Sewerage_Tax	Old_Tax	New_Tax
10863	Sen Vihar 1	near 144	Durgesh Devi	Upeendra Kumar Singh	Nai Basti Sen Vihar 1 Dundaheada	8920551682	Self Occupied	450	450	0	900	Pakka	Below 12	2005	near 144	Residential		Constructed	2021-12-17	N/A	900	1656B	00-001	-	9396	0%	939.6	0	0	-	939.6
10864	Sen Vihar 1	312	Foikal Kesar	Virendra Verma	New Basti Dundaheada Sen Vihar Vijay Nagar	9899974824	Self Occupied	450	450	0	450	Pakka	Below 12	2000	312	Residential		Constructed	2021-12-17	N/A	450	1656C	00-001	-	4698	0%	469.8	0	0	-	469.8
10865	Sen Vihar 1	315	Mitlesh	Heera Singh	New Basti Dundaheada Sen Vihar Vijay Nagar	9810499723	Self Occupied	400	400	0	1200	Pakka	Below 12	2005	315	Residential		Constructed	2021-12-17	N/A	1200	1661A	00-002	-	12528	0%	1252.8	0	0	-	1252.8





ZONE-3, WARD-Dundaheada(27)

Sr. No	Mohalla_Name	Govt_Plot Id	Owner_Name	Father_Name & Husband_Name	Road Name	Mobile_Number	Occupancy_Status	Plot_Area	Total_Area_On_Ground_Floor	Total_Rented_Residential_Builtup_Area	Total_Self_Residential_Builtup_Area	House_Type	Road_Width	Construction_Year	House_Number	House_Category	Rate_Multiplier	Construction_Status	Survey_Start_Date	Old_Property_Tax_Id	Total_Builtup_Area	Gis_Map_Parcels_Id	Property_Label	Old_Arv	New_Arv	Arv_Difference	Property_Tax(10%)	Water_Tax	Sewerage_Tax	Old_Tax	New_Tax
10866	Sen Vihar 1	N/A	Arun Kumar Singh	KRIPAL	New Basti Dundaheada Sen Vihar Vijay Nagar	7838595196	Self Occupied	400	400	0	800	Pakka	Below12	2000	N/A	Residential	Constructed	2021-12-17	N/A	800	1663A	00-001	-	8352	0%	835.2	0	0	-	835.2	
10867	Sen Vihar 1	KH NO 287/3	Anju Devi	Ran Dher Singh	New Shanti Nagar Vijay Nagar Dun	9990076921	Self Occupied	250	250	0	500	Pakka	Below12	2008	KH NO 287/3	Residential	Constructed	2021-12-27	N/A	500	1680A	00-001	-	4380	0%	438	0	0	-	438	
10868	Sen Vihar 1	900	Baljor	Gan Ram	New Shanti Nagar Vijay Nagar Dun	7065473386	Self Occupied	450	450	0	900	Pakka	Below12	2000	66	Residential	Constructed	2021-12-27	VN20652	900	1685A	00-001	4237	9396	122%	939.6	0	0	424	939.6	





ZONE-3, WARD-Dundaheada(27)

Sr. No	Mohalla_Name	Govt_Plot Id	Owner_Name	Father_Name & Husband_Name	Road Name	Mobile Number	Occupancy Status	Plot Area	Total Area On Ground Floor	Total Rented Residential Builtup Area	Total Self Residential Builtup Area	House Type	Road Width	Construction Year	House Number	House Category	Rate Multiplier	Construction Status	Survey Start Date	Old Property Tax Id	Total Builtup Area	Gis Map Parcel Id	Property Label	Old Arv	New Arv	Arv Difference	Property Tax(10%)	Water Tax	Sewerage Tax	Old Tax	New Tax
10869	Sen Vihar 1	near 900	Sanju Devi	Indejeet Rana	New Shanti Nagar Vijay Nagar Dun	9818141891	Self Occupied	450	450	0	1800	Pakka	Below 12	2005	near 900	Residential		Constructed	2021-12-27	N/A	1800	1685B	00-001	-	18792	0%	1879.2	0	0	-	1879.2
10870	Sen Vihar 1	Near-900	N/A		New Shanti Nagar Vijay Nagar Dun		Self Occupied	1000	1000	0	1000	Pakka	Below 12	2000	near-900	Residential		Constructed	2021-12-27	N/A	1000	1686A	00-001	-	10440	0%	1044	0	0	-	1044
10871	Sen Vihar 1	KH. no. 288/2	N/A		Sain Vihar Dun dehera Vijay Nagar		Self Occupied	450	450	0	900	Pakka	Below 12	2000	KH. no. 288/2	Residential		Constructed	2021-12-27	N/A	900	1693A	00-001	-	9396	0%	939.6	0	0	-	939.6





ZONE-3, WARD-Dundaheada(27)

Sr. No	Mohalla_Name	Govt_Plot_Id	Owner_Name	Father_Name & Husband_Name	RoadName	Mobile_Number	Occupancy_Status	Plot_Area	Total_Area_On_Ground_Floor	Total_Rented_Residential_Builtup_Area	Total_Self_Residential_Builtup_Area	House_Type	Road_Width	Construction_Year	House_Number	House_Category	Rate_Multiplier	Construction_Status	Survey_Start_Date	Old_Property_Tax_Id	Total_Built_Up_Area	Gis_Map_Parcels_Id	Property_Label	Old_Arv	New_Arv	Arv_Difference	Property_Tax(10%)	Water_Tax	Sewerage_Tax	Old_Tax	New_Tax
10872	Sen Vihar 1	N/A	N/A		Sain Vihar Dundehera Vijay Nagar		Self Occupied	450	450	0	900	Pakka	Below12	2010	N/A	Residential		Constructed	2021-12-27	N/A	900	1706A	00-001	-	9396	0%	939.6	0	0	-	939.6
10873	Sen Vihar 1	KH NO 288/2	Saroj Devi	Sukhvir Singh	Nai Basti Sen Vihar 1 Dun	8527576328	Self Occupied	250	250	0	500	Pakka	Below12	2008	KH NO 288/2	Residential		Constructed	2021-12-27	N/A	500	1715D	00-001	-	5220	0%	522	0	0	-	522
10874	Sen Vihar 1	Near-900	Anje Chohan	Ram Chohan	New Shanti Nagar Vijay Nagar Dun		Self Occupied	700	700	0	700	Pakka	Below12	2000	Near-900	Residential		Constructed	2021-12-27	N/A	700	1716B	00-001	-	7308	0%	730.8	0	0	-	730.8





ZONE-3, WARD-Dundaheada(27)

Sr. No	Mohalla_Name	Govt_Plot Id	Owner_Name	Father_Name & Husband_Name	Road Name	Mobile Number	Occupancy Status	Plot Area	Total Area On Ground	Total Rented Residential Builtup Area	Total Self Residential Builtup Area	House Type	Road Width	Construction Year	House Number	House Category	Rate Multiplier	Construction Status	Survey Start Date	Old Property Tax Id	Total Builtup Area	Gis Map Parcel Id	Property Label	Old Arv	New Arv	Arv Difference	Property Tax(10%)	Water Tax	Sewerage Tax	Old Tax	New Tax
10875	Sen Vihar 1	N/A	Kamlesh Devi	Kumar Bhan Singh	New Shanti Nagar Vijay Nagar Dun		Self Occupied	500	500	0	1000	Pakka	Below 12	2005	N/A	Residential		Constructed	2021-12-27	N/A	1000	1717A	00-001	-	10440	0%	1044	0	0	-	1044
10876	Sen Vihar 1	N/A	N/A		Nai Basti Sen Vihar 1 Dun		Self Occupied	600	0	0	0	Vacant Land	Below 12	0	N/A	Residential		Not Constructed	2021-12-17	N/A	0	1724C	00-001	-	2088	0%	208.8	0	0	-	208.8
10877	Sen Vihar 1	N/A	Rita Devi	Ramakant Rai	New Basti Dundaheada Sen Vihar Vijay Nagar	7011558634	Self Occupied	600	600	0	1000	Pakka	Below 12	2000	N/A	Residential		Constructed	2021-12-17	N/A	1000	1724D	00-001	-	10440	0%	1044	0	0	-	1044





ZONE-3, WARD-Dundaheada(27)

Sr. No	Mohalla_Name	Govt_Plot Id	Owner_Name	Father_Name & Husband_Name	Road Name	Mobile Number	Occupancy Status	Plot Area	Total Area On Ground Floor	Total Rented Residential Builtup Area	Total Self Residential Builtup Area	House Type	Road Width	Construction Year	House Number	House Category	Rate Multiplier	Construction Status	Survey Start Date	Old Property Tax Id	Total Built Up Area	Gis_Map_Parcels_Id	Property Label	Old Arv	New Arv	Arv_Difference	Property Tax(10%)	Water Tax	Sewerage Tax	Old Tax	New Tax
10878	Sen Vihar 1	317	Ajay Kumar	gan garsagar Singh	Nai Basti Sen Vihar 1 Dundahe	7694091476	Self Occupied	450	450	0	450	Pakka	Below12	2008	266	Residential		Constructed	2021-12-15	N/A	450	1733A	00-001	-	4698	0%	469.8	0	0	-	469.8
10879	Sen Vihar 1	N/A	Shiripal	Ramsewak	Nai Basti Sen Vihar 1 Dun	8512021421	Self Occupied	580	580	0	580	Pakka	Below12	2015	N/A	Residential		Constructed	2021-12-15	N/A	580	1734A	00-001	-	6055.2	0%	605.52	0	0	-	605.52
10880	Sen Vihar 1	N/A	N/A		Nai Basti Sen Vihar 1 Dun		Self Occupied	450	450	0	450	Pakka	Below12	2004	N/A	Residential		Constructed	2021-12-15	N/A	450	1740A	00-001	-	4698	0%	469.8	0	0	-	469.8
10881	Sen Vihar 1	N/A	N/A		Nai Basti Sen Vihar 2 Dun		Self Occupied	1000	0	0	0	VacantLand	Below12	0	N/A	Residential		Not Constructed	2021-12-15	N/A	0	1743A	00-001	-	3480	0%	348	0	0	-	348





ZONE-3, WARD-Dundaheada(27)

Sr. No	Mohalla_Name	Govt_Plot Id	Owner_Name	Father_Name & Husband_Name	Road Name	Mobile Number	Occupancy Status	Plot Area	Total Area On Ground Floor	Total Rented Residential Builtup Area	Total Self Residential Builtup Area	House Type	Road Width	Construction Year	House Number	House Category	Rate Multiplier	Construction Status	Survey Start Date	Old Property Tax Id	Total Built Up Area	Gis Map Parcel Id	Property Label	Old Arv	New Arv	Arv Difference	Property Tax(10%)	Water Tax	Sewerage Tax	Old Tax	New Tax
10882	Sen Vihar 1	N/A	Poonam Devi	Pankaj Kumar	Nai Basti Sen Vihar 1 Dun	9818346746	Self Occupied	680	680	0	680	Pakka	Below 12	2000	N/A	Residential		Constructed	2021-12-15	N/A	680	1746B	00-001	-	7099.2	0%	709.92	0	0	-	709.92
10883	Sen Vihar 1	NEAR-227	N/A		Nai Basti Sen Vihar 1 Dun		Self Occupied	450	450	0	900	Pakka	Below 12	2000	NEAR-227	Residential		Constructed	2021-12-15	N/A	900	1752A	00-001	-	9396	0%	939.6	0	0	-	939.6
10884	Sen Vihar 1	75	S K Singh	suresh chand	Nai Basti Sen Vihar 1 Dun	8766348736	Self Occupied	1200	1200	0	2400	Pakka	Below 12	2019	75	Residential		Constructed	2021-12-15	N/A	2400	1752B	00-001	-	25056	0%	2505.6	0	0	-	2505.6
10885	Sen Vihar 1	81/876	Ranveer Singh		Nai Basti Sen Vihar 2 Dun	9718357433	Self Occupied	900	900	0	800	Pakka	Below 12	2000	163	Mix	5	Constructed	2021-12-15	VN19850	900	1757A	00-001	4206	15360	265%	1536	0	0	421	1536





ZONE-3, WARD-Dundaheada(27)

Sr. No	Mohalla_Name	Govt_Plot_Id	Owner_Name	Father_Name & Husband_Name	Road Name	Mobile Number	Occupancy Status	Plot Area	Total Area On Ground Floor	Total Rented Residential Builtup Area	Total Self Residential Builtup Area	House Type	Road Width	Construction Year	House Number	House Category	Rate Multiplier	Construction Status	Survey Start Date	Old Property Tax Id	Total Built Up Area	Gis_Map_Parcels_Id	Property Label	Old Arv	New Arv	Arv_Difference	Property Tax(10%)	Water Tax	Sewerage Tax	Old Tax	New Tax
10886	Sen Vihar 1	N/A	N/A		Nai Basti Sen Vihar 1 Dundahe		Self Occupied	450	450	0	900	Pakka	Below 12	2018	N/A	Residential		Under Construction	2021-12-15	N/A	900	1758A	00-001	-	0	0%	0	0	0	-	0
10887	Sen Vihar 1	N/A	Rajkumar Sharma		Nai Basti Sen Vihar 1 Dundahe		Mix	450	450	200	900	Pakka	Below 12	2010	N/A	Residential		Constructed	2021-12-15	N/A	1100	1765A	00-001	-	11745	0%	1174.5	0	0	-	1174.5
10888	Sen Vihar 1	227	Dinesh	atar Singh	Nai Basti Sen Vihar 2 Dun	9015332114	Self Occupied	500	500	0	500	Pakka	Below 12	2005	227	Residential		Constructed	2021-12-15	N/A	500	1769A	00-001	-	5220	0%	522	0	0	-	522
10889	Sen Vihar 1	KH. NO. 223	Shetal Devi	Lav Kush	Nai Basti Sen Vihar 1 Dun	9368239260	Self Occupied	450	450	0	450	Pakka	Below 12	2000	KH. NO. 223	Residential		Constructed	2021-12-15	N/A	450	1770A	00-001	-	4698	0%	469.8	0	0	-	469.8





ZONE-3, WARD-Dundaheada(27)

Sr. No	Mohalla_Nam e	Gov t_Pl ot Id	Owner _Name	Fath er_ Name & Hus band_ Name	Road Name	Mobile_ Nu mber	Occ upancy _Sta tus	Plot_ Area	Total_ Area_ On_ G round_ Floor	Total_ Rented_ Resid ential_ Builtup_ Area	Total_ Self_ Resid ential_ Built up_ Area	Hou se_ Typ e	Roa d_ Wid th	Constru ction_ Year	House _Numb er	Hou se_ Cat egor y	Rat e_ Multi plier	Con stru ction_ Stat us	Surv ey_ Start_ Date	Old _Pr ope rty_ Tax_ Id	Total_ Built_ Up_ Area	Gis_ Map_ Parcel_ Id	Prop erty_ Label	Old_ Ar v	New_ Arv	Arv_ Diff erence	Property Tax(10%)	Wat er_ Tax	Sew erage_ Tax	Old_ Tax	New_ Tax
10890	Sen Vihar 1	916	Avdesh Kumar	Sudama Verma	Nai Basti Sen Vihar 1 Dun	9910879524	Self Occupied	315	315	0	580	Pak ka	Below12	2000	916	Mix	5	Constructed	2021-12-15	N/A	630	1778A	00-001	-	9559.2	0%	955.92	0	0	-	955.92
10891	Sen Vihar 1	NEAR-811	N/A	N/A	Nai Basti Sen Vihar 1 Dundaheada		Self Occupied	1000	1000	0	1000	Pak ka	Below12	2021	NEAR-811	Residential		Under Construction	2021-12-15	N/A	1000	1785A	00-001	-	0	0%	0	0	0	-	0
10892	Sen Vihar 1	N/A	N/A	N/A	Nai Basti Sen Vihar 2 Dun		Self Occupied	450	450	0	450	Pak ka	Below12	2020	N/A	Residential		Constructed	2021-12-15	N/A	450	1791A	00-001	-	4698	0%	469.8	0	0	-	469.8
10893	Sen Vihar 1	Near 905	Ram Avtar	Laxmi Narayan	Nai Basti Sen Vihar 1 Dun	9958641996	Self Occupied	450	450	0	900	Pak ka	Below12	2000	Near 905	Residential		Constructed	2021-12-15	N/A	900	1792A	00-001	-	9396	0%	939.6	0	0	-	939.6

ZONE-3, WARD-Dundaheada(27)

Sr. No	Mohalla_Name	Govt_Plot_Id	Owner_Name	Father_Name & Husband_Name	RoadName	Mobile_Number	Occupancy_Status	Plot_Area	Total_Area_On_Ground_Floor	Total_Rented_Residential_Builtup_Area	Total_Self_Residential_Builtup_Area	House_Type	Road_Width	Construction_Year	House_Number	House_Category	Rate_Multiplier	Construction_Status	Survey_Start_Date	Old_Property_Tax_Id	Total_Built_Up_Area	Gis_Map_Parcel_Id	Property_Label	Old_Arv	New_Arv	Arv_Difference	Property_Tax(10%)	Water_Tax	Sewerage_Tax	Old_Tax	New_Tax
10894	Sen Vihar 1	N/A	Kamlesh Devi	Dhanpat Yadav	Nai Basti Sen Vihar 2 Dundahe	9953605187	Self Occupied	500	500	0	1000	Pakka	Below12	2005	N/A	Residential		Constructed	2021-12-15	N/A	1000	1794A	00-001	-	10440	0%	1044	0	0	-	1044
10895	Sen Vihar 1	N/A	N/A		Nai Basti Sen Vihar 2 Dun		Self Occupied	500	500	0	500	Pakka	Below12	2002	N/A	Residential		Constructed	2021-12-15	N/A	500	1795A	00-001	-	5220	0%	522	0	0	-	522
10896	Sen Vihar 1	333	Parmodi Sharma	Suresh Kumar	Nai Basti Sen Vihar 1 Dun	9718925620	Self Occupied	450	450	0	850	Pakka	Below12	2000	333	Mix	5	Constructed	2021-12-15	N/A	900	1796A	00-001	-	12378	0%	1237.8	0	0	-	1237.8
10897	Sen Vihar 1	N/A	N/A		Nai Basti Sen Vihar 1 Dun		Rented	500	500	1450	0	Pakka	Below12	2005	N/A	Mix	5	Constructed	2021-12-15	N/A	1500	1801A	00-001	-	20534.3	0%	2053.43	0	0	-	2053.4

ZONE-3, WARD-Dundaheada(27)

Sr. No	Mohalla_Name	Govt_Plot_Id	Owner_Name	Father_Name & Husband_Name	Road_Name	Mobile_Number	Occupancy_Status	Plot_Area	Total_Area_On_Ground_Floor	Total_Rented_Residential_Builtup_Area	Total_Self_Residential_Builtup_Area	House_Type	Road_Width	Construction_Year	House_Number	House_Category	Rate_Multiplier	Construction_Status	Survey_Start_Date	Old_Property_Tax_Id	Total_Builtup_Area	Gis_Map_Parcel_Id	Property_Label	Old_Arv	New_Arv	Arv_Difference	Property_Tax(10%)	Water_Tax	Sewerage_Tax	Old_Tax	New_Tax
10898	Sen Vihar 1	N/A	N/A		Nai Basti Sen Vihar 1 Dundaheada		Self Occupied	800	0	0	0	VacantLand	Below12	0	N/A	Residential		Not Constructed	2021-12-16	N/A	0	1802A	00-001	-	2784	0%	278.4	0	0	-	278.4
10899	Sen Vihar 1	N/A	N/A		Nai Basti Sen Vihar 1 Dundaheada		Self Occupied	800	0	0	0	VacantLand	Below12	0	N/A	Residential		Not Constructed	2021-12-16	N/A	0	1802B	00-001	-	2784	0%	278.4	0	0	-	278.4
10900	Sen Vihar 1	N/A	Shushila Devi	Ava dh Bihari Palkh	New Basti Dundaheada Sen Vihar Vijay Nagar	8010058004	Self Occupied	500	500	0	1000	Pakka	Below12	2000	N/A	Residential		Constructed	2021-12-16	N/A	1000	1805A	00-001	-	10440	0%	1044	0	0	-	1044
10901	Sen Vihar 1	685	Vee na Sharma	Raje ndra Kumar	Nai Basti Sen Vihar 1 Dundaheada	9716316321	Self Occupied	450	450	0	750	Pakka	Below12	2005	685	Residential		Constructed	2021-12-15	N/A	750	1826A	00-001	-	7830	0%	783	0	0	-	783





ZONE-3, WARD-Dundaheada(27)

Sr. No	Mohalla_Name	Govt_Plot Id	Owner_Name	Father_Name & Husband_Name	Road Name	Mobile Number	Occupancy Status	Plot Area	Total Area On Ground Floor	Total Rented Residential Builtup Area	Total Self Residential Builtup Area	House Type	Road Width	Construction Year	House Number	House Category	Rate Multiplier	Construction Status	Survey Start Date	Old Property Tax Id	Total Built Up Area	Gis Map Parcel Id	Property Label	Old Arv	New Arv	Arv_Difference	Property Tax(10%)	Water Tax	Sewerage Tax	Old Tax	New Tax
10902	Sen Vihar 1	344	Usha	Dinesh Kausik	Nai Basti Sen Vihar 2 Dun	9540142678	Self Occupied	450	450	0	450	Pakka	Below12	2014	344	Residential		Constructed	2021-12-15	N/A	450	1831A	00-001	-	4698	0%	469.8	0	0	-	469.8
10903	Sen Vihar 1	N/A	Umesh Kumar	rajbir Singh	Nai Basti Sen Vihar 1 Dun	8743023420	Self Occupied	450	450	0	450	Pakka	Below12	2005	N/A	Residential		Constructed	2021-12-15	N/A	450	1831C	00-001	-	4698	0%	469.8	0	0	-	469.8
10904	Sen Vihar 1	232	Savitri Devi	Vijay Pal Singh	Nai Basti Sen Vihar 2 Dun	8860261154	Self Occupied	450	350	0	550	OtherPakka	Below12	2000	232	Residential		Constructed	2021-12-15	N/A	550	1840A	00-001	-	3894	0%	389.4	0	0	-	389.4
10905	Sen Vihar 1	N/A	N/A		Nai Basti Sen Vihar 1 Dun		Rented	700	700	700	0	Pakka	Below12	2000	N/A	Residential		Constructed	2021-12-15	N/A	700	1842A	00-001	-	7308	0%	730.8	0	0	-	730.8





ZONE-3, WARD-Dundaheada(27)

Sr. No	Mohalla_Name	Govt_Plot_Id	Owner_Name	Father_Name & Husband_Name	Road Name	Mobile Number	Occupancy Status	Plot Area	Total Area On Ground Floor	Total Rented Residential Builtup Area	Total Self Residential Builtup Area	House Type	Road Width	Construction Year	House Number	House Category	Rate Multiplier	Construction Status	Survey Start Date	Old Property Tax Id	Total Built Up Area	Gis_Map_Parcels_Id	Property Label	Old Arv	New Arv	Arv_Difference	Property Tax(10%)	Water Tax	Sewerage Tax	Old Tax	New Tax
10906	Sen Vihar 1	930	Vijay Kumar	ramshw roop mandal	Nai Basti Sen Vihar 1 Dundaheada		Self Occupied	500	500	0	1000	Pakka	Below12	2005	930	Residential		Constructed	2021-12-15	N/A	1000	1843A	00-001	-	10440	0%	1044	0	0	-	1044
10907	Sen Vihar 1	N/A	N/A		Nai Basti Sen Vihar 1 Dun		Self Occupied	300	300	0	600	Pakka	Below12	2000	N/A	Residential		Constructed	2021-12-16	N/A	600	1848A	00-001	-	6264	0%	626.4	0	0	-	626.4
10908	Sen Vihar 1	N/A	Bhupal Singh	PHOLOG SINGH	Nai Basti Sen Vihar 2 Dun	9811253834	Self Occupied	550	550	0	1000	OtherPakka	Below12	2000	N/A	Residential		Constructed	2021-12-15	N/A	1000	1862Z	00-001	-	7080	0%	708	0	0	-	708





ZONE-3, WARD-Dundaheada(27)

Sr. No	Mohalla_Name	Govt_Plot_Id	Owner_Name	Father_Name & Husband_Name	Road Name	Mobile Number	Occupancy Status	Plot Area	Total Area On Ground Floor	Total Rented Residential Builtup Area	Total Self Residential Builtup Area	House Type	Road Width	Construction Year	House Number	House Category	Rate Multiplier	Construction Status	Survey Start Date	Old Property Tax Id	Total Built Up Area	Gis Map Parcel Id	Property Label	Old Arv	New Arv	Arv Difference	Property Tax(10%)	Water Tax	Sewerage Tax	Old Tax	New Tax
10909	Sen Vihar 1	N/A	N/A		Dundaheada Vijay Nagar Ghaziabad		Self Occupied	400	400	0	400	OtherPucca House with Microwire\TinSheds	Below 12	2005	N/A	Residential		Constructed	2021-12-15	N/A	400	1863A	00-001	-	2832	0%	283.2	0	0	-	283.2
10910	Sen Vihar 1	225	Rajo Devi	Care Singh	Nai Basti Sen Vihar 2 Dundaheada	8826371933	Self Occupied	350	350	0	700	Pakka	Below 12	2010	225	Residential		Constructed	2021-12-15	N/A	700	1866A	00-001	-	7308	0%	730.8	0	0	-	730.8





ZONE-3, WARD-Dundaheada(27)

Sr. No	Mohalla_Name	Govt_Plot_Id	Owner_Name	Father_Name & Husband_Name	Road Name	Mobile Number	Occupancy Status	Plot Area	Total Area On Ground Floor	Total Rented Residential Builtup Area	Total Self Residential Builtup Area	House Type	Road Width	Construction Year	House Number	House Category	Rate Multiplier	Construction Status	Survey Start Date	Old Property Tax Id	Total Builtup Area	Gis Map Parcel Id	Property Label	Old Arv	New Arv	Arv Difference	Property Tax(10%)	Water Tax	Sewerage Tax	Old Tax	New Tax
10911	Sen Vihar 1	N/A	N/A		New Shanti Nagar Vijay Nagar Dun		Self Occupied	600	600	0	600	Pakka	Below 12	2005	N/A	Residential		Constructed	2022-08-30	N/A	600	1871A	00-001	-	6264	0%	626.4	0	0	-	626.4
10912	Sen Vihar 1	N/A	Pravin Kumar	KU WARR PAL	New Basti Dundaheada Sen Vihar Vijay Nagar	9711993551	Rented	900	900	900	0	Pakka	Below 12	2000	N/A	Residential		Constructed	2021-12-16	N/A	900	1884A	00-001	-	9396	0%	939.6	0	0	-	939.6
10913	Sen Vihar 1	N/A	Sheela Devi		Nai Basti Sen Vihar 1 Dun		Rented	600	600	1200	0	Pakka	Below 12	2017	N/A	Residential		Constructed	2021-12-16	N/A	1200	1885A	00-001	-	15660	0%	1566	0	0	-	1566





ZONE-3, WARD-Dundaheada(27)

Sr. No	Mohalla_Nam e	Govt_Plot Id	Owner_Nam e	Father_Nam e & Hus band_Nam e	Road Nam e	Mobile_Nu mber	Occ upancy_Stat us	Plot_Are a	Total_Are a_On_G round_Floor	Total_Rented_Resid ential_Built up_Are a	Total_Self_Resid ential_Built up_Are a	Hou se_Typ e	Roa d_Wid th	Constru ction_Y ear	House _Numb er	Hou se_Cat egor y	Rat e_Mul tiplie r	Con stru ction_Stat us	Surv ey_Star t_D ate	Old _Pr ope rty_Tax _Id	Total_Built_ Up_Are a	Gis_Ma p_Parc el_Id	Prop erty _Lab el	Old_Arv	New_Arv	Arv_Diff erence	Property Tax(10%)	Wat er_T ax	Sew erag e_T ax	Old_T ax	New_T ax
10914	Sen Vihar 1	###	Shyam Sree	Udaiveer Singh	Nai Basti Sen Vihar 1 Dun	9868400309	Self Occupied	800	800	0	1100	Pakka	Below12	2005	1070	Residential		Constructed	2021-12-16	N/A	1100	1887A	00-001	-	11484	0%	1148.4	0	0	-	1148.4
10915	Sen Vihar 1	N/A	Savtri Devi	kailash chand	Nai Basti Sen Vihar 1 Dun	9773693676	Self Occupied	400	400	0	800	Pakka	Below12	2005	N/A	Residential		Constructed	2021-12-16	N/A	800	1889A	00-001	-	8352	0%	835.2	0	0	-	835.2
10916	Sen Vihar 1	364	Deepak Panchal	kailash chand panchal	Nai Basti Sen Vihar 1 Dundaheada	9811359323	Self Occupied	400	400	0	800	Pakka	Below12	2005	364	Residential		Constructed	2021-12-16	N/A	800	1889B	00-001	-	8352	0%	835.2	0	0	-	835.2





ZONE-3, WARD-Dundaheada(27)

Sr. No	Mohalla_Name	Govt_Plot Id	Owner_Name	Father_Name & Husband_Name	Road Name	Mobile_Number	Occupancy Status	Plot_Area	Total_Area_On_Ground_Floor	Total_Rented_Residential_Builtup_Area	Total_Self_Residential_Builtup_Area	House_Type	Road_Width	Construction_Year	House_Number	House_Category	Rate_Multiplier	Construction_Status	Survey_Start_Date	Old_Property_Tax_Id	Total_Builtup_Area	Gis_Map_Parcels_Id	Property_Label	Old_Arv	New_Arv	Arv_Difference	Property_Tax(10%)	Water_Tax	Sewerage_Tax	Old_Tax	New_Tax
10917	Sen Vihar 1	N/A	Puspa Devi	RAMESH VERMA	New Basti Dundaheada Sen Vihar Vijay Nagar	9667230503	Mix	450	450	400	450	Pakka	Below12	2000	68	Mix	5	Constructed	2021-12-16	VN20664	900	1890A	00-001	8766	12378	41%	1237.8	0	0	877	1237.8
10918	Sen Vihar 1	near house no 232/2	N/A		Sain Vihar Dundaheada Vijay Nagar Ghaz		Self Occupied	400	390	0	390	Pakka	Below12	2010	near house no 232/2	Residential		Constructed	2021-12-16	N/A	390	1891A	00-001	-	4071.6	0%	407.16	0	0	-	407.16
10919	Sen Vihar 1	400	Mulchand Tyagi	DESHRAJ SINGH	New Basti Dundaheada Sen Vihar Vijay Nagar	8010793247	Mix	1800	1800	1800	1800	Pakka	Below12	2000	400	Residential		Constructed	2021-12-16	N/A	3600	1895A	00-001	-	37584	0%	3758.4	0	0	-	3758.4

ZONE-3, WARD-Dundaheada(27)

Sr. No	Mohalla_Name	Govt_Plot_Id	Owner_Name	Father_Name & Husband_Name	Road Name	Mobile Number	Occupancy Status	Plot Area	Total Area On Ground Floor	Total Rented Residential Builtup Area	Total Self Residential Builtup Area	House Type	Road Width	Construction Year	House Number	House Category	Rate Multiplier	Construction Status	Survey Start Date	Old Property Tax Id	Total Builtup Area	Gis Map Parcel Id	Property Label	Old Arv	New Arv	Arv Difference	Property Tax(10%)	Water Tax	Sewerage Tax	Old Tax	New Tax
10920	Sen Vihar 1	N/A	Savita Singh	Sheoraj Singh	Nai Basti Sen Vihar 1 Dun	8700517961	Self Occupied	800	800	0	1600	Pakka	Below 12	2008	N/A	Residential		Constructed	2021-12-16	N/A	1600	1895B	00-001	-	16704	0%	1670.4	0	0	-	1670.4
10921	Sen Vihar 1	KH. 233	Bal Kishan	BAL RAM	Nai Basti Sen Vihar 2 Dun	9718161106	Self Occupied	450	450	0	450	Pakka	Below 12	2015	KH.233	Residential		Constructed	2021-12-15	N/A	450	1903A	00-001	-	4698	0%	469.8	0	0	-	469.8
10922	Sen Vihar 1	N/A	N/A		Dundaheada Vijay Nagar		Self Occupied	600	600	0	2400	Pakka	Below 12	2021	N/A	Residential		Constructed	2021-12-15	N/A	2400	1905A	00-001	-	25056	0%	2505.6	0	0	-	2505.6
10923	Sen Vihar 1	N/A	Kanta Devi	Virendra Singh	Nai Basti Sen Vihar 2 Dun	9717365199	Self Occupied	500	500	0	450	Pakka	Below 12	2000	N/A	Mix	5	Constructed	2021-12-15	N/A	500	1907A	00-001	-	8202	0%	820.2	0	0	-	820.2





ZONE-3, WARD-Dundaheada(27)

Sr. No	Mohalla_Name	Govt_Plot Id	Owner_Name	Father_Name & Husband_Name	Road Name	Mobile Number	Occupancy Status	Plot Area	Total Area On Ground Floor	Total Rented Residential Builtup Area	Total Self Residential Builtup Area	House Type	Road Width	Construction Year	House Number	House Category	Rate Multiplier	Construction Status	Survey Start Date	Old Property Tax Id	Total Builtup Area	Gis Map Parcel Id	Property Label	Old Arv	New Arv	Arv Difference	Property Tax(10%)	Water Tax	Sewerage Tax	Old Tax	New Tax
10924	Sen Vihar 1	N/A	Ram Kumar	Ramchandra	New Basti Dundaheada Sen Vihar Vijay Nagar	7042350258	Self Occupied	450	450	0	400	Pakka	Below 12	2000	N/A	Mix	5	Constructed	2021-12-16	N/A	450	1908A	00-001	-	7680	0%	768	0	0	-	768
10925	Sen Vihar 1	N/A	N/A	N/A	Nai Basti Sen Vihar 1 Dun		Self Occupied	500	500	0	450	Pakka	Below 12	2010	N/A	Mix	5	Constructed	2021-12-16	N/A	550	1908B	00-001	-	11706	0%	1170.6	0	0	-	1170.6
10926	Sen Vihar 1	263	Sewakram	bsyadav	Nai Basti Sen Vihar 1 Dun	9953986433	Self Occupied	800	800	0	800	Pakka	Below 12	2010	196	Residential		Constructed	2021-12-15	VN19870	800	1912A	00-001	1094	8352	663%	835.2	0	0	109	835.2
10927	Sen Vihar 1	N/A	N/A	N/A	Dundaheada Vijay Nagar		Self Occupied	600	600	0	600	Pakka	Below 12	2005	N/A	Residential		Constructed	2021-12-15	N/A	600	1912B	00-001	-	6264	0%	626.4	0	0	-	626.4





ZONE-3, WARD-Dundaheada(27)

Sr. No	Mohalla_Name	Govt_Plot Id	Owner_Name	Father_Name & Husband_Name	Road Name	Mobile Number	Occupancy Status	Plot Area	Total Area On Ground Floor	Total Rented Residential Builtup Area	Total Self Residential Builtup Area	House Type	Road Width	Construction Year	House Number	House Category	Rate Multiplier	Construction Status	Survey Start Date	Old Property Tax Id	Total Builtup Area	Gis Map Parcel Id	Property Label	Old Arv	New Arv	Arv Difference	Property Tax(10%)	Water Tax	Sewerage Tax	Old Tax	New Tax
10928	Sen Vihar 1	50	Kusum	Vinod Kumar	New Basti Dundaheada Sen Vihar Vijay Nagar	9560187625	Self Occupied	550	550	0	550	Pakka	Below 12	2000	50	Residential		Constructed	2021-12-16	N/A	550	1917A	00-001	-	5742	0%	574.2	0	0	-	574.2
10929	Sen Vihar 1	N/A	N/A		Nai Basti Sen Vihar 1 Dun		Self Occupied	400	400	0	400	Pakka	Below 12	2005	N/A	Residential		Constructed	2021-12-16	N/A	400	1922A	00-001	-	4176	0%	417.6	0	0	-	417.6
10930	Sen Vihar 1	N/A	N/A		Nai Basti Sen Vihar 1 Dun		Mix	600	600	0	800	Pakka	Below 12	2005	N/A	Mix	5	Constructed	2021-12-16	N/A	1000	1926A	00-001	-	22368	0%	2236.8	0	0	-	2236.8
10931	Sen Vihar 1	N/A	N/A		Nai Basti Sen Vihar 1 Dun		Self Occupied	400	400	0	800	Pakka	Below 12	2005	N/A	Residential		Constructed	2021-12-16	N/A	800	1933A	00-001	-	8352	0%	835.2	0	0	-	835.2

ZONE-3, WARD-Dundaheada(27)

Sr. No	Mohalla_Nam e	Govt_Plot Id	Owner_Nam e	Father_Nam e & Hus band_Nam e	Road Nam e	Mobile_Nu mber	Occu pancy_Statu s	Plot_Are a	Total_Are a_On_G round_Floor	Total_Rented_Resid ential_Builtup_Are a	Total_Self_Resid ential_Built up_Are a	Hou se_Typ e	Roa d_Wid th	Constru ction_Y ear	House _Numb er	Hou se_Cat egor y	Rat e_Mul tiplie r	Con stru ction_Statu s	Surv ey_Star t_D ate	Old _Pr ope rty_Tax _Id	Total_Built_ Up_Are a	Gis_Ma p_Parc el_Id	Prop erty_Lab el	Old_Arv	New_Arv	Arv_Diff erence	Property Tax(10%)	Wat er_T ax	Sew erag e_T ax	Old_T ax	New_T ax
10932	Sen Vihar 1	N/A	N/A		Nai Basti Sen Vihar 1 Dun		Self Occupied	400	400	0	400	Pak ka	Belo w12	2010	N/A	Resi dential		Con stru cted	202 1-12-16	N/A	400	1936A	00-001	-	4176	0%	417.6	0	0	-	417.6
10933	Sen Vihar 1	254	She la Devi	Kara n Singh	Nai Basti Sen Vihar 1 Dun	8826909074	Self Occupied	400	400	0	800	Pak ka	Belo w12	2005	254	Resi dential		Con stru cted	202 1-12-16	N/A	800	1948A	00-001	-	8352	0%	835.2	0	0	-	835.2
10934	Sen Vihar 1	241	Man ju Devi	Sanj eev Kumar	Nai Basti Sen Vihar 1 Dun	8009988495	Self Occupied	400	400	0	400	Pak ka	Belo w12	2005	241	Resi dential		Con stru cted	202 1-12-16	N/A	400	1952A	00-001	-	4176	0%	417.6	0	0	-	417.6
10935	Sen Vihar 1	N/A	N/A		Nai Basti Sen Vihar 1 Dun		Self Occupied	400	400	0	400	Pak ka	Belo w12	2018	N/A	Resi dential		Con stru cted	202 1-12-16	N/A	400	1952C	00-001	-	4176	0%	417.6	0	0	-	417.6
10936	Sen Vihar 1	241	Bab y Pal	netar pal	Nai Basti Sen Vihar 1 Dun	8130587371	Self Occupied	400	400	0	400	Pak ka	Belo w12	2005	241	Resi dential		Con stru cted	202 1-12-16	N/A	400	1952D	00-001	-	4176	0%	417.6	0	0	-	417.6





ZONE-3, WARD-Dundaheada(27)

Sr. No	Mohalla_Name	Govt_Plot_Id	Owner_Name	Father_Name & Husband_Name	Road Name	Mobile Number	Occupancy Status	Plot Area	Total Area On Ground Floor	Total Rented Residential Builtup Area	Total Self Residential Builtup Area	House Type	Road Width	Construction Year	House Number	House Category	Rate Multiplier	Construction Status	Survey Start Date	Old Property Tax Id	Total Built Up Area	Gis Map Parcel Id	Property Label	Old Arv	New Arv	Arv Difference	Property Tax(10%)	Water Tax	Sewerage Tax	Old Tax	New Tax
10937	Sen Vihar 1	N/A	N/A		Nai Basti Sen Vihar 1 Dundaheada		Self Occupied	2500	2500	0	2400	OtherPucca House with Microw12	Below12	2005	N/A	Mix	5	Constructed	2021-12-16	N/A	2500	1960B	00-001	-	29232	0%	2923.2	0	0	-	2923.2
10938	Sen Vihar 1	KH NO 241	Laxman Singh	vidhyaramsingh	Nai Basti Sen Vihar 1 Dundaheada	8447176140	Self Occupied	300	300	0	600	Pakka	Below12	2005	KH NO 241	Residential		Constructed	2021-12-16	N/A	600	1964A	00-001	-	6264	0%	626.4	0	0	-	626.4





ZONE-3, WARD-Dundaheada(27)

Sr. No	Mohalla_Name	Govt_Plot_Id	Owner_Name	Father_Name & Husband_Name	Road Name	Mobile Number	Occupancy Status	Plot Area	Total Area On Ground Floor	Total Rented Residential Builtup Area	Total Self Residential Builtup Area	House Type	Road Width	Construction Year	House Number	House Category	Rate Multiplier	Construction Status	Survey Start Date	Old Property Tax Id	Total Builtup Area	Gis Map Parcel Id	Property Label	Old Arv	New Arv	Arv Difference	Property Tax(10%)	Water Tax	Sewerage Tax	Old Tax	New Tax
10939	Sen Vihar 1	N/A	N/A		New Basti Dundaheada Sen Vihar Vijay Nagar		Self Occupied	300	300	0	600	Pakka	Below 12	2000	N/A	Residential		Constructed	2021-12-16	N/A	600	1965A	00-001	-	6264	0%	626.4	0	0	-	626.4
10940	Sen Vihar 1	kh no 977	Late Shish Pal Singh	late kallu ram	Nai Basti Sen Vihar 1 Dundaheada	8800302274	Self Occupied	400	400	0	500	Pakka	Below 12	2000	kh no 977	Residential		Constructed	2021-12-16	N/A	500	1983A	00-001	-	4884	0%	488.4	0	0	-	488.4
10941	Sen Vihar 1	N/A	N/A		New Basti Dundaheada Sen Vihar Vijay Nagar		Self Occupied	900	900	0	1200	Pakka	Below 12	2000	N/A	Mix	5	Constructed	2021-12-16	N/A	1500	1988A	00-001	-	33552	0%	3355.2	0	0	-	3355.2





ZONE-3, WARD-Dundaheada(27)

Sr. No	Mohalla_Name	Govt_Plot Id	Owner_Name	Father_Name & Husband_Name	Road Name	Mobile Number	Occupancy Status	Plot Area	Total Area On Ground	Total Rented Residential Builtup Area	Total Self Residential Builtup Area	House Type	Road Width	Construction Year	House Number	House Category	Rate Multiplier	Construction Status	Survey Start Date	Old Property Tax Id	Total Builtup Area	Gis Map Parcel Id	Property Label	Old Arv	New Arv	Arv_Difference	Property Tax(10%)	Water Tax	Sewerage Tax	Old Tax	New Tax
10942	Sen Vihar 1	N/A	N/A		Nai Basti Sen Vihar 1 Dun		Self Occupied	450	450	0	450	Pakka	Below12	2000	N/A	Residential		Constructed	2021-12-16	N/A	450	1996A	00-001	-	4698	0%	469.8	0	0	-	469.8
10943	Sen Vihar 1	###	Chandra Vati	Poo ran	New Basti Dundaheada Sen Vihar Vijay Nagar	8287707195	Self Occupied	900	900	0	1800	Pakka	Below12	2005	1020	Residential		Constructed	2021-12-16	N/A	1800	2001A	00-001	-	18792	0%	1879.2	0	0	-	1879.2
10944	Sen Vihar 1	N/A	N/A		New Basti Dundaheada Sen Vihar Vijay Nagar		Self Occupied	700	700	0	700	OtherPakka	Below12	2000	N/A	Residential		Constructed	2021-12-16	N/A	700	2002A	00-001	-	4956	0%	495.6	0	0	-	495.6





ZONE-3, WARD-Dundaheada(27)

Sr. No	Mohalla_Name	Govt_Plot_Id	Owner_Name	Father_Name & Husband_Name	Road Name	Mobile Number	Occupancy Status	Plot Area	Total Area On Ground Floor	Total Rented Residential Builtup Area	Total Self Residential Builtup Area	House Type	Road Width	Construction Year	House Number	House Category	Rate Multiplier	Construction Status	Survey Start Date	Old Property Tax Id	Total Builtup Area	Gis Map Parcel Id	Property Label	Old Arv	New Arv	Arv Difference	Property Tax(10%)	Water Tax	Sewerage Tax	Old Tax	New Tax
10945	Sen Vihar 1	N/A	Pawan Aggarwal	Prakash	Nai Basti Sen Vihar 1 Dundaheada	9990184208	Mix	600	600	600	600	Pakka	Below 12	2008	N/A	Residential		Constructed	2021-12-16	VN19848	1200	2011A	00-001	7304	13311	82%	1331.1	0	0	730	1331.1
10946	Sen Vihar 1	N/A	Hari Singh		Nai Basti Sen Vihar 1 Dun		Self Occupied	500	500	0	400	Pakka	Below 12	2005	N/A	Mix	5	Constructed	2021-12-16	N/A	500	2011B	00-001	-	11184	0%	1118.4	0	0	-	1118.4
10947	Sen Vihar 1	KH 236	Geeta Sharma	Vijay Kumar	New Basti Dundaheada Sen Vihar Vijay Nagar	9599409027	Self Occupied	300	300	0	550	Pakka	Below 12	2000	KH.236	Mix	5	Constructed	2021-12-16	N/A	600	2011C	00-001	-	9246	0%	924.6	0	0	-	924.6

ZONE-3, WARD-Dundaheada(27)

Sr. No	Mohalla_Name	Govt_Plot Id	Owner_Name	Father_Name & Husband_Name	Road Name	Mobile Number	Occupancy Status	Plot Area	Total Area On Ground Floor	Total Rented Residential Builtup Area	Total Self Residential Builtup Area	House Type	Road Width	Construction Year	House Number	House Category	Rate Multiplier	Construction Status	Survey Start Date	Old Property Tax Id	Total Built Up Area	Gis Map Parcel Id	Property Label	Old Arv	New Arv	Arv_Difference	Property Tax(10%)	Water Tax	Sewerage Tax	Old Tax	New Tax
10948	Sen Vihar 1	kh no 236 /1	Bhram Deen Gupta	sh chote Lal Gupta	Nai Basti Sen Vihar 1 Dundaheada	9313184576	Self Occupied	300	300	0	850	Pakka	Below 12	2010	kh no 236/1	Mix	5	Constructed	2021-12-16	N/A	900	2011D	00-001	-	12378	0%	1237.8	0	0	-	1237.8
10949	Sen Vihar 1	397	Babita	Bhushan Dutta	Nai Basti Sen Vihar 1 Dun		Mix	500	500	750	0	Pakka	Below 12	2005	397	Mix	5	Constructed	2021-12-16	N/A	800	2011E	00-001	-	12312.8	0%	1231.28	0	0	-	1231.3
10950	Sen Vihar 1	N/A	N/A		Nai Basti Sen Vihar 1 Dun		Self Occupied	400	400	0	400	Pakka	Below 12	2005	N/A	Residential		Constructed	2021-12-16	N/A	400	2012A	00-001	-	4176	0%	417.6	0	0	-	417.6
10951	Sen Vihar 1	N/A	N/A		Nai Basti Sen Vihar 1 Dun		Self Occupied	800	800	0	3200	Pakka	Below 12	2020	N/A	Residential		Constructed	2021-12-16	N/A	3200	2013A	00-001	-	33408	0%	3340.8	0	0	-	3340.8





ZONE-3, WARD-Dundaheada(27)

Sr. No	Mohalla_Name	Govt_Plot Id	Owner_Name	Father_Name & Husband_Name	Road Name	Mobile Number	Occupancy Status	Plot Area	Total Area On Ground Floor	Total Rented Residential Builtup Area	Total Self Residential Builtup Area	House Type	Road Width	Construction Year	House Number	House Category	Rate Multiplier	Construction Status	Survey Start Date	Old Property Tax Id	Total Builtup Area	Gis Map Parcel Id	Property Label	Old Arv	New Arv	Arv_Difference	Property Tax(10%)	Water Tax	Sewerage Tax	Old Tax	New Tax
10952	Sen Vihar 1	N/A	Tika m	Bhim Sen	Nai Basti Sen Vihar 1 Dun	9210731341	Self Occupied	400	400	0	800	Pakka	Below 12	2005	N/A	Residential		Constructed	2021-12-16	N/A	800	2021A	00-001	-	8352	0%	835.2	0	0	-	835.2
10953	Sen Vihar 1	N/A	Rajpal	vedram	Nai Basti Sen Vihar 1 Dun	9958141287	Self Occupied	450	450	0	900	Pakka	Below 12	2005	N/A	Residential		Constructed	2021-12-16	N/A	900	2021B	00-001	-	9396	0%	939.6	0	0	-	939.6
10954	Sen Vihar 1	N/A	N/A		Nai Basti Sen Vihar 1 Dun		Self Occupied	500	500	0	1000	Pakka	Below 12	2005	N/A	Residential		Constructed	2021-12-16	N/A	1000	2022A	00-001	-	10440	0%	1044	0	0	-	1044
10955	Sen Vihar 1	N/A	N/A		New Basti Dundaheada Sen Vihar Vijay Nagar		Self Occupied	1000	600	0	0	Pakka	Below 12	2000	N/A	Non Residential	5	Constructed	2021-12-16	N/A	600	793A	00-001	-	49008	0%	4900.8	0	0	-	4900.8





ZONE-3, WARD-Dundaheada(27)

Sr. No	Mohalla_Name	Govt_Plot_Id	Owner_Name	Father_Name & Husband_Name	Road Name	Mobile Number	Occupancy Status	Plot Area	Total Area On Ground Floor	Total Rented Residential Builtup Area	Total Self Residential Builtup Area	House Type	Road Width	Construction Year	House Number	House Category	Rate Multiplier	Construction Status	Survey Start Date	Old Property Tax Id	Total Built Up Area	Gis_Map_Parcels_Id	Property Label	Old Arv	New Arv	Arv_Difference	Property Tax(10%)	Water Tax	Sewerage Tax	Old Tax	New Tax
10956	Sen Vihar 3	N/A	Pap Singh		Dundahe ra Vijay Nagar		Self Occupied	500	500	0	500	Pak ka	Below12	2005	592	Residential		Constructed	2021-12-04	VN20602	500	2078	00-001	3155	5220	65%	522	0	0	316	522
10957	Sen Vihar 3	N/A	Shishpal		Sain Vihar Dundahe ra Vijay Nagar		Rented	1500	1500	2800	0	Pak ka	Below12	2008	583	Mix	5	Constructed	2021-12-04	VN20595	3000	2081	00-001	7012	46902	569%	4690.2	0	0	701	4690.2
10958	Sen Vihar 3	N/A	Rajaram		Dundahe ra Vijay Nagar		Self Occupied	500	500	0	500	Pak ka	Below12	2005	584	Residential		Constructed	2021-12-04	VN20596	500	2082	00-001	2191	5220	138%	522	0	0	219	522
10959	Sen Vihar 3	N/A	Rajender		Sain Vihar Dundahe ra Vijay Nagar		Rented	400	400	800	0	Pak ka	Below12	2005	586	Residential		Constructed	2021-12-04	VN20598	800	2083	00-001	3944	9396	138%	939.6	0	0	394	939.6





ZONE-3, WARD-Dundaheada(27)

Sr. No	Mohalla_Name	Govt_Plot Id	Owner_Name	Father_Name & Husband_Name	Road Name	Mobile Number	Occupancy Status	Plot Area	Total Area On Ground Floor	Total Rented Residential Builtup Area	Total Self Residential Builtup Area	House Type	Road Width	Construction Year	House Number	House Category	Rate Multiplier	Construction Status	Survey Start Date	Old Property Tax Id	Total Builtup Area	Gis_Map_Parcels_Id	Property Label	Old Arv	New Arv	Arv_Difference	Property Tax(10%)	Water Tax	Sewerage Tax	Old Tax	New Tax
10960	Sen Vihar 3	NEAR BY 3	Ramesh Chand	TAYAB KHAN	New Basti Dundaheada Sen Vihar Vijay Nagar	9910801620	Self Occupied	700	700	0	700	Pakka	Below 12	2000	588	Mix	5	Constructed	2021-12-04	VN20600	1400	2084	00-001	4237	56364	1230%	5636.4	0	0	424	5636.4
10961	Sen Vihar 3	N/A	Tikaram	shekh bhaj jumiya	Sain Vihar Dundaheada Vijay Nagar	9871572066	Self Occupied	450	450	0	1200	Pakka	Below 12	2020	589	Mix	5	Constructed	2021-12-04	VN20601	1250	2085	00-001	5698	16032	181%	1603.2	0	0	570	1603.2
10962	Sen Vihar 3	352	Haji Anwarul	shekh bhaj jumiya	Sain Vihar Dundaheada Vijay Nagar	9871572066	Self Occupied	500	500	0	500	Pakka	Below 12	2010	352	Residential		Constructed	2021-12-04	N/A	500	2086	00-001	-	5220	0%	522	0	0	-	522





ZONE-3, WARD-Dundaheada(27)

Sr. No	Mohalla_Nam e	Gov t_Pl ot Id	Owner _Name	Fath er_ Name & Hus band_ Name	Road Name	Mobile_ Nu mber	Occ upancy _Sta tus	Plot_ Area	Total_ Area_ On_ G round_ Floor	Total_ Rented_ Resid ential_ Builtup_ Area	Total_ Self_ Resid ential_ Built up_ Area	Hou se_ Typ e	Roa d_ Wid th	Constru ction_ Year	House _Numb er	Hou se_ Cat egor y	Rat e_ Multipl ier	Con stru ction_ Stat us	Surv ey_ Start_ Date	Old _Pr operty_ Tax_ Id	Total_ Built_ Up_ Area	Gis_ Ma p_ Parcel_ Id	Prop erty_ Label	Old_ Ar v	New_ Arv	Arv_ Diff erence	Property Tax(10%)	Wat er_ Tax	Sew erage_ Tax	Old_ Tax	New_ Tax
10963	Sen Vihar 3	N/A	Mohd Daud	amr uddin	Dundahe ra Vijay Nagar	7827749520	Self Occupied	500	500	0	1000	Pak ka	Below12	2005	N/A	Residential		Constructed	2021-12-04	N/A	1000	2087	00-001	-	10440	0%	1044	0	0	-	1044
10964	Sen Vihar 3	40	Haji Ramjani Saifi	basir Ahmed Saifi	Dundahe ra Vijay Nagar Ghaz		Self Occupied	1200	1200	0	2400	Pak ka	Below12	2005	40	Residential		Constructed	2021-12-04	N/A	2400	2089	00-001	-	25056	0%	2505.6	0	0	-	2505.6
10965	Sen Vihar 3	N/A	N/A		Sain Vihar Dundahe ra Vijay Nagar		Self Occupied	1200	1200	0	1200	Pak ka	Below12	2000	N/A	Residential		Constructed	2021-12-04	N/A	1200	2090	00-001	-	12528	0%	1252.8	0	0	-	1252.8





ZONE-3, WARD-Dundaheada(27)

Sr. No	Mohalla_Name	Govt_Plot_Id	Owner_Name	Father_Name & Husband_Name	RoadName	Mobile_Number	Occupancy_Status	Plot_Area	Total_Area_On_Ground_Floor	Total_Rented_Residential_Builtup_Area	Total_Self_Residential_Builtup_Area	House_Type	Road_Width	Construction_Year	House_Number	House_Category	Rate_Multiplier	Construction_Status	Survey_Start_Date	Old_Property_Tax_Id	Total_Builtup_Area	Gis_Map_Parcel_Id	Property_Label	Old_Arv	New_Arv	Arv_Difference	Property_Tax(10%)	Water_Tax	Sewerage_Tax	Old_Tax	New_Tax
10966	Sen Vihar 3	near 3	Raj Pal Tyagi		New Basti Dundaheada Sen Vihar Vijay Nagar		Self Occupied	800	800	0	800	Pakka	Below12	2006	near 3	Residential		Constructed	2021-12-04	N/A	800	2091	00-001	-	8352	0%	835.2	0	0	-	835.2
10967	Sen Vihar 3	N/A	Mu har Singh	LAKHIRAM SAIN	New Basti Dundaheada Sen Vihar Vijay Nagar		Rented	1200	1200	2400	0	Pakka	Below12	2000	N/A	Residential		Constructed	2021-12-04	N/A	2400	2092	00-001	-	25056	0%	2505.6	0	0	-	2505.6
10968	Sen Vihar 3	N/A	N/A		New Basti Dundaheada Sen Vihar Vijay Nagar		Self Occupied	2000	1800	0	1800	OtherPakka	Below12	2000	N/A	Residential		Constructed	2021-12-04	N/A	1800	2093	00-001	-	12744	0%	1274.4	0	0	-	1274.4





ZONE-3, WARD-Dundaheada(27)

Sr. No	Mohalla_Name	Govt_Plot_Id	Owner_Name	Father_Name & Husband_Name	RoadName	Mobile_Number	Occupancy_Status	Plot_Area	Total_Area_On_Ground_Floor	Total_Rented_Residential_Builtup_Area	Total_Self_Residential_Builtup_Area	House_Type	Road_Width	Construction_Year	House_Number	House_Category	Rate_Multiplier	Construction_Status	Survey_Start_Date	Old_Property_Tax_Id	Total_Builtup_Area	Gis_Map_Parcel_Id	Property_Label	Old_Arv	New_Arv	Arv_Difference	Property_Tax(10%)	Water_Tax	Sewerage_Tax	Old_Tax	New_Tax
10969	Sen Vihar 3	N/A	Parmit Jaiswal	magru jaishwal	Dundaheada Vijay Nagar Ghaz	9350285063	Self Occupied	500	500	0	500	Pakka	Below12	2005	N/A	Residential		Constructed	2021-12-04	N/A	500	2094	00-001	-	5220	0%	522	0	0	-	522
10970	Sen Vihar 3	near 3	Ramfal		New Basti Dundaheada Sen Vihar Vijay Nagar		Self Occupied	450	450	0	450	Pakka	Below12	2006	599	Residential		Constructed	2021-12-04	VN20606	450	2095	00-001	1094	4698	329%	469.8	0	0	109	469.8
10971	Sen Vihar 3	N/A	Virendra Pal	BHAGWAN DAS	New Basti Dundaheada Sen Vihar Vijay Nagar		Self Occupied	1800	1800	0	1800	OtherPakka	Below12	2010	N/A	Residential		Constructed	2021-12-04	N/A	1800	2097	00-001	-	18792	0%	1879.2	0	0	-	1879.2





ZONE-3, WARD-Dundaheada(27)

Sr. No	Mohalla_Name	Govt_Plot Id	Owner_Name	Father_Name & Husband_Name	Road Name	Mobile Number	Occupancy Status	Plot Area	Total Area On Ground Floor	Total Rented Residential Builtup Area	Total Self Residential Builtup Area	House Type	Road Width	Construction Year	House Number	House Category	Rate Multiplier	Construction Status	Survey Start Date	Old Property Tax Id	Total Builtup Area	Gis Map Parcel Id	Property Label	Old Arv	New Arv	Arv_Difference	Property Tax(10%)	Water Tax	Sewerage Tax	Old Tax	New Tax
10972	Sen Vihar 3	N/A	Sattar Ali	Wahid Ali	Dundaheada Vijay Nagar	9910323669	Self Occupied	600	600	0	1800	Pakka	Below 12	2005	N/A	Residential		Constructed	2021-12-04	N/A	1800	2098	00-001	-	18792	0%	1879.2	0	0	-	1879.2
10973	Sen Vihar 3	N/A	Prateema Devi		New Basti Dundaheada Sen Vihar Vijay Nagar		Self Occupied	700	700	0	1400	Pakka	Below 12	2000	439	Residential		Constructed	2021-12-04	VN20479	1400	2099	00-001	5258	14616	178%	1461.6	0	0	526	1461.6
10974	Sen Vihar 3	4	Mahakum Nisha	Late Ramjani Khan	New Basti Dundaheada Sen Vihar Vijay Nagar		Self Occupied	900	900	0	2550	Pakka	Below 12	2006	4	Mix	5	Constructed	2021-12-04	N/A	2700	2100	00-001	-	37134	0%	3713.4	0	0	-	3713.4





ZONE-3, WARD-Dundaheada(27)

Sr. No	Mohalla_Name	Govt_Plot_Id	Owner_Name	Father_Name & Husband_Name	Road Name	Mobile Number	Occupancy Status	Plot Area	Total Area On Ground Floor	Total Rented Residential Builtup Area	Total Self Residential Builtup Area	House Type	Road Width	Construction Year	House Number	House Category	Rate Multiplier	Construction Status	Survey Start Date	Old Property Tax Id	Total Builtup Area	Gis Map Parcel Id	Property Label	Old Arv	New Arv	Arv Difference	Property Tax(10%)	Water Tax	Sewerage Tax	Old Tax	New Tax
10975	Sen Vihar 3	5	Kamrudin	nazir	Sain Vihar Dundaheada Vijay Nagar	7011518864	Self Occupied	800	800	0	300	Pakka	Below 12	2008	5	Mix	5	Constructed	2021-12-04	N/A	800	2101	00-001	-	31164	0%	3116.4	0	0	-	3116.4
10976	Sen Vihar 3	N/A	Kiran Wati	Rahul	Dundaheada Vijay Nagar		Self Occupied	500	0	0	0	Vacant Land	Below 12	0	N/A	Residential		Not Constructed	2021-12-04	N/A	0	2102	00-001	-	1740	0%	174	0	0	-	174
10977	Sen Vihar 3	N/A	Kiran Wati	Rahul	Dundaheada Vijay Nagar	8700766013	Self Occupied	500	500	0	1000	Pakka	Below 12	2005	N/A	Mix	4	Constructed	2021-12-04	N/A	1500	2103	00-001	-	38472	0%	3847.2	0	0	-	3847.2
10978	Sen Vihar 3	NEAR BY 3	Noor Mohd. Khan		New Basti Dundaheada Sen Vihar Vijay Nagar		Self Occupied	1500	1500	0	0	Pakka	Below 12	2009	NEAR BY 3	Non Residential	1,1,5	Constructed	2021-12-04	N/A	3000	2104	00-001	-	3504	0%	350.4	0	0	-	350.4

ZONE-3, WARD-Dundaheada(27)

Sr. No	Mohalla_Name	Govt_Plot_Id	Owner_Name	Father_Name & Husband_Name	Road Name	Mobile Number	Occupancy Status	Plot Area	Total Area On Ground Floor	Total Rented Residential Builtup Area	Total Self Residential Builtup Area	House Type	Road Width	Construction Year	House Number	House Category	Rate Multiplier	Construction Status	Survey Start Date	Old Property Tax Id	Total Builtup Area	Gis_Map_Parcels_Id	Property Label	Old Arv	New Arv	Arv_Difference	Property Tax(10%)	Water Tax	Sewerage Tax	Old Tax	New Tax
10979	Sen Vihar 3	near 4	Asraf Husain	Aktyar Husain	New Basti Dundaheada Sen Vihar Vijay Nagar	9315564180	Self Occupied	1800	1800	0	2600	Pakka	Below 12	2006	near 4	Mix	5	Constructed	2021-12-04	N/A	3100	2106	00-001	-	62184	0%	6218.4	0	0	-	6218.4
10980	Sen Vihar 3	N/A	Noor Mohammad Khan		Dundaheada Vijay Nagar Ghaziabad		Self Occupied	1200	1200	0	2400	Pakka	Below 12	2005	N/A	Residential		Constructed	2021-12-04	N/A	2400	2108	00-001	-	25056	0%	2505.6	0	0	-	2505.6
10981	Sen Vihar 3	24	Fazr Ahmad	najr hassan	Sain Vihar Dundaheada Vijay Nagar	7042440325	Self Occupied	1200	1200	0	1200	Pakka	Below 12	2010	24	Residential		Constructed	2021-12-04	N/A	1200	2109	00-001	-	12528	0%	1252.8	0	0	-	1252.8

ZONE-3, WARD-Dundaheada(27)

Sr. No	Mohalla_Name	Govt_Plot_Id	Owner_Name	Father_Name & Husband_Name	Road Name	Mobile Number	Occupancy Status	Plot Area	Total Area On Ground Floor	Total Rented Residential Builtup Area	Total Self Residential Builtup Area	House Type	Road Width	Construction Year	House Number	House Category	Rate Multiplier	Construction Status	Survey Start Date	Old Property Tax Id	Total Builtup Area	Gis_Map_Parcels_Id	Property Label	Old Arv	New Arv	Arv_Difference	Property Tax(10%)	Water Tax	Sewerage Tax	Old Tax	New Tax
10982	Sen Vihar 3	N/A	Kumar Ahmed	LATE MANJUR AHMED	New Basti Dundaheada Sen Vihar Vijay Nagar		Rented	650	450	750	0	Pakka	Below12	2000	N/A	Residential		Constructed	2021-12-04	N/A	750	2110	00-001	-	7830	0%	783	0	0	-	783
10983	Sen Vihar 3	58	Kumar Ahmad	Late Manzoor Ahmad	New Basti Dundaheada Sen Vihar Vijay Nagar		Self Occupied	1000	1000	0	2700	Pakka	Below12	2006	58	Mix	5	Constructed	2021-12-04	N/A	2800	2111	00-001	-	35196	0%	3519.6	0	0	-	3519.6
10984	Sen Vihar 3	near 3	Late Shabudin		New Basti Dundaheada Sen Vihar Vijay Nagar		Self Occupied	800	800	0	800	Pakka	Below12	2006	near 3	Residential		Constructed	2021-12-04	N/A	800	2114	00-001	-	8352	0%	835.2	0	0	-	835.2





ZONE-3, WARD-Dundaheada(27)

Sr. No	Mohalla_Name	Govt_Plot_Id	Owner_Name	Father_Name & Husband_Name	Road Name	Mobile_Number	Occupancy_Status	Plot_Area	Total_Area_On_Ground_Floor	Total_Rented_Residential_Builtup_Area	Total_Self_Residential_Builtup_Area	House_Type	Road_Width	Construction_Year	House_Number	House_Category	Rate_Multiplier	Construction_Status	Survey_Start_Date	Old_Property_Tax_Id	Total_Builtup_Area	Gis_Map_Parcels_Id	Property_Label	Old_Arv	New_Arv	Arv_Difference	Property_Tax(10%)	Water_Tax	Sewerage_Tax	Old_Tax	New_Tax
10985	Sen Vihar 3	N/A	Arshi		New Basti Dundaheada Sen Vihar Vijay Nagar		Rented	900	900	1800	0	Pakka	Below12	2000	N/A	Residential		Constructed	2021-12-04	N/A	1800	2115	00-001	-	18792	0%	1879.2	0	0	-	1879.2
10986	Sen Vihar 3	N/A	Ansur		Sain Vihar Dundaheada Vijay Nagar		Mix	600	600	600	1200	Pakka	Below12	2005	N/A	Residential		Constructed	2021-12-04	N/A	1800	2116	00-001	-	19575	0%	1957.5	0	0	-	1957.5
10987	Sen Vihar 3	GALI NO. 1	Haji Subhrati		New Basti Dundaheada Sen Vihar Vijay Nagar	8586052342	Mix	2700	2300	1700	0	Kutcha	Below12	2000	GALI NO.1	Mix	5	Constructed	2021-12-04	N/A	2300	2118	00-001	-	59796	0%	5979.6	0	0	-	5979.6





ZONE-3, WARD-Dundaheada(27)

Sr. No	Mohalla_Name	Govt_Plot_Id	Owner_Name	Father_Name & Husband_Name	Road Name	Mobile Number	Occupancy Status	Plot Area	Total Area On Ground Floor	Total Rented Residential Builtup Area	Total Self Residential Builtup Area	House Type	Road Width	Construction Year	House Number	House Category	Rate Multiplier	Construction Status	Survey Start Date	Old Property Tax Id	Total Builtup Area	Gis Map Parcel Id	Property Label	Old Arv	New Arv	Arv Difference	Property Tax(10%)	Water Tax	Sewerage Tax	Old Tax	New Tax
10988	Sen Vihar 3	N/A	Kiran Pal		New Basti Dundaheada Sen Vihar Vijay Nagar		Rented	1800	1200	1100	0	Pakka	Below 12	2003	602	Mix	5,3	Constructed	2021-12-09	VN20609	1200	2119	00-001	2191	18525.9	746%	1852.59	0	0	219	1852.6
10989	Sen Vihar 3	916	Kanchiram		New Basti Dundaheada Sen Vihar Vijay Nagar		Self Occupied	450	450	0	850	Pakka	Below 12	2000	461	Residential		Constructed	2021-12-09	VN20500	850	2121	00-001	2191	8874	305%	887.4	0	0	219	887.4
10990	Sen Vihar 3	N/A	Alauddin		Sain Vihar Dundaheada Sen Vihar Vijay Nagar		Self Occupied	900	900	0	2700	Pakka	Below 12	2000	N/A	Residential		Constructed	2021-12-09	N/A	2700	2122	00-001	-	28188	0%	2818.8	0	0	-	2818.8

ZONE-3, WARD-Dundaheada(27)

Sr. No	Mohalla_Name	Govt_Plot Id	Owner_Name	Father_Name & Husband_Name	Road Name	Mobile_Number	Occupancy_Status	Plot_Area	Total_Area_On_Ground_Floor	Total_Rented_Residential_Builtup_Area	Total_Self_Residential_Builtup_Area	House_Type	Road_Width	Construction_Year	House_Number	House_Category	Rate_Multiplier	Construction_Status	Survey_Start_Date	Old_Property_Tax_Id	Total_Builtup_Area	Gis_Map_Parcels_Id	Property_Label	Old_Arv	New_Arv	Arv_Difference	Property_Tax(10%)	Water_Tax	Sewerage_Tax	Old_Tax	New_Tax
10991	Sen Vihar 3	N/A	Rajani Devi	Raghu Rana Pratap Singh	New Basti Dundaheada Sen Vihar Vijay Nagar	9871647313	Self Occupied	930	900	0	1300	Pakka	Below12	2000	N/A	Residential		Constructed	2021-12-09	N/A	1300	2126	00-001	-	13572	0%	1357.2	0	0	-	1357.2
10992	Sen Vihar 3	N/A	Harischand Tyagi	VISHNUTTYAGI	Sain Vihar Dundaheada Vijay Nagar	8700871918	Mix	1800	1800	3400	0	Pakka	Below12	2000	N/A	Mix	5	Constructed	2021-12-09	N/A	3500	2127	00-001	-	42504	0%	4250.4	0	0	-	4250.4





ZONE-3, WARD-Dundaheada(27)

Sr. No	Mohalla_Name	Govt_Plot_Id	Owner_Name	Father_Name & Husband_Name	Road Name	Mobile Number	Occupancy Status	Plot Area	Total Area On Ground Floor	Total Rented Residential Builtup Area	Total Self Residential Builtup Area	House Type	Road Width	Construction Year	House Number	House Category	Rate Multiplier	Construction Status	Survey Start Date	Old Property Tax Id	Total Built Up Area	Gis_Map_Parcels_Id	Property Label	Old Arv	New Arv	Arv_Difference	Property Tax(10%)	Water Tax	Sewerage Tax	Old Tax	New Tax
10993	Sen Vihar 3	in front of 202	N/A		New Basti Dundaheada Sen Vihar Vijay Nagar Ghaziabad		Self Occupied	1200	1200	0	1200	OtherPucca House with Microw12	Below12	2000	in front of 202	Residential		Constructed	2021-12-09	N/A	1200	2128	00-001	-	8496	0%	849.6	0	0	-	849.6
10994	Sen Vihar 3	near 310	Shiv Kumar Gupta		New Basti Dundaheada Sen Vihar Vijay Nagar		Rented	1200	1200	2400	0	Pakka	Below12	2008	505	Residential		Constructed	2021-12-09	VN20529	2400	2129	00-001	3286	28188	758%	2818.8	0	0	329	2818.8





ZONE-3, WARD-Dundaheada(27)

Sr. No	Mohalla_Name	Govt_Plot_Id	Owner_Name	Father_Name & Husband_Name	RoadName	Mobile_Number	Occupancy_Status	Plot_Area	Total_Area_On_Ground_Floor	Total_Rented_Residential_Builtup_Area	Total_Self_Residential_Builtup_Area	House_Type	Road_Width	Construction_Year	House_Number	House_Category	Rate_Multiplier	Construction_Status	Survey_Start_Date	Old_Property_Tax_Id	Total_Builtup_Area	Gis_Map_Parcels_Id	Property_Label	Old_Arv	New_Arv	Arv_Difference	Property_Tax(10%)	Water_Tax	Sewerage_Tax	Old_Tax	New_Tax
10995	Sen Vihar 3	N/A	Mohd Yusuf	kalwa	New Basti Dundaheada Sen Vihar Vijay Nagar	9540096640	Mix	800	800	2400	800	Pakka	Below12	2018	N/A	Residential		Constructed	2021-12-09	N/A	3200	2130	00-001	-	39672	0%	3967.2	0	0	-	3967.2
10996	Sen Vihar 3	N/A	Jahor Ahmad	abdul	New Basti Dundaheada Sen Vihar Vijay Nagar	9899467022	Self Occupied	800	800	0	1600	Pakka	Below12	2019	N/A	Residential		Constructed	2021-12-09	N/A	1600	2131	00-001	-	16704	0%	1670.4	0	0	-	1670.4
10997	Sen Vihar 3	N/A	Sanjay Kumar Mishra	ramkailashmihra	New Basti Dundaheada Sen Vihar Vijay Nagar	8178932563	Self Occupied	600	600	0	900	Pakka	Below12	2003	N/A	Residential		Constructed	2021-12-09	N/A	900	2132	00-001	-	6372	0%	637.2	0	0	-	637.2





ZONE-3, WARD-Dundaheada(27)

Sr. No	Mohalla_Name	Govt_Plot Id	Owner_Name	Father_Name & Husband_Name	Road Name	Mobile Number	Occupancy Status	Plot Area	Total Area On Ground Floor	Total Rented Residential Builtup Area	Total Self Residential Builtup Area	House Type	Road Width	Construction Year	House Number	House Category	Rate Multiplier	Construction Status	Survey Start Date	Old Property Tax Id	Total Builtup Area	Gis_Map_Parcels_Id	Property Label	Old Arv	New Arv	Arv_Difference	Property Tax(10%)	Water Tax	Sewerage Tax	Old Tax	New Tax
10998	Sen Vihar 3	367	Abdul Kayum	Rajjaq Khan	New Basti Dundaheada Sen Vihar Vijay Nagar	8768208124	Self Occupied	900	900	0	900	Pakka	Below 12	2000	367	Residential		Constructed	2021-12-09	N/A	900	2133	00-001	-	9396	0%	939.6	0	0	-	939.6
10999	Sen Vihar 3	N/A	Mustafahamid	abdulhamid	New Basti Dundaheada Sen Vihar Vijay Nagar	8448953592	Self Occupied	450	450	0	900	Pakka	Below 12	2005	N/A	Residential		Constructed	2021-12-09	N/A	900	2136	00-001	-	7884	0%	788.4	0	0	-	788.4
11000	Sen Vihar 3	N/A	Tejveer	dafareshingh	New Basti Dundaheada Sen Vihar Vijay Nagar	9717493691	Self Occupied	650	650	0	650	Pakka	Below 12	2016	N/A	Residential		Constructed	2021-12-09	N/A	650	2138	00-001	-	6786	0%	678.6	0	0	-	678.6





ZONE-3, WARD-Dundaheada(27)

Sr. No	Mohalla_Name	Govt_Plot_Id	Owner_Name	Father_Name & Husband_Name	RoadName	Mobile_Number	Occupancy_Status	Plot_Area	Total_Area_On_Ground_Floor	Total_Rented_Residential_Builtup_Area	Total_Self_Residential_Builtup_Area	House_Type	Road_Width	Construction_Year	House_Number	House_Category	Rate_Multiplier	Construction_Status	Survey_Start_Date	Old_Property_Tax_Id	Total_Builtup_Area	Gis_Map_Parcels_Id	Property_Label	Old_Arv	New_Arv	Arv_Difference	Property_Tax(10%)	Water_Tax	Sewerage_Tax	Old_Tax	New_Tax
11001	Sen Vihar 3	158	Harendra Singh	SRA DHANA Vijay Nagar	Sain Vihar Dundaheada Sen Vihar Vijay Nagar	9891409114	Self Occupied	400	400	0	800	Pakka	Below12	2000	158	Residential		Constructed	2021-12-09	N/A	800	2139	00-001	-	8352	0%	835.2	0	0	-	835.2
11002	Sen Vihar 3	542/267	Subhash Chand	omprakash	New Basti Dundaheada Sen Vihar Vijay Nagar	9015901934	Self Occupied	500	500	0	1000	Pakka	Below12	2010	542/267	Residential		Constructed	2021-12-09	N/A	1000	2140	00-001	-	10440	0%	1044	0	0	-	1044
11003	Sen Vihar 3	16	Rakhat Rani	Shabazz	New Basti Dundaheada Sen Vihar Vijay Nagar	7042214691	Self Occupied	750	750	0	1500	Pakka	Below12	2000	16	Residential		Constructed	2021-12-09	N/A	1500	2141	00-001	-	15660	0%	1566	0	0	-	1566





ZONE-3, WARD-Dundaheada(27)

Sr. No	Mohalla_Name	Govt_Plot_Id	Owner_Name	Father_Name & Husband_Name	Road Name	Mobile Number	Occupancy Status	Plot Area	Total Area On Ground Floor	Total Rented Residential Builtup Area	Total Self Residential Builtup Area	House Type	Road Width	Construction Year	House Number	House Category	Rate Multiplier	Construction Status	Survey Start Date	Old Property Tax Id	Total Builtup Area	Gis Map Parcel Id	Property Label	Old Arv	New Arv	Arv_Difference	Property Tax(10%)	Water Tax	Sewerage Tax	Old Tax	New Tax
11004	Sen Vihar 3	59	Jabbar Ahmad, Mehmood Ahmad	sajjad Ahmad	New Basti Dundaheada Sen Vihar Vijay Nagar Ghaziabad	9958682382	Self Occupied	900	900	0	1400	Pakka	Below 12	2005	59	Residential		Constructed	2021-12-09	N/A	1400	2142	00-001	-	14616	0%	1461.6	0	0	-	1461.6
11005	Sen Vihar 3	NEAR BY 158	Kheerunisha	Naseer Ahmad	Sain Vihar Dundaheada Vijay Nagar		Self Occupied	450	450	0	900	Pakka	Below 12	2018	NEAR BY 158	Residential		Constructed	2021-12-09	N/A	900	2143	00-001	-	9396	0%	939.6	0	0	-	939.6
11006	Sen Vihar 3	NEAR BY 158	N/A		Sain Vihar Dundaheada Vijay Nagar		Rented	700	700	700	0	Pakka	Below 12	2000	NEAR BY 158	Residential		Constructed	2021-12-09	N/A	700	2144	00-001	-	7308	0%	730.8	0	0	-	730.8





ZONE-3, WARD-Dundaheada(27)

Sr. No	Mohalla_Name	Govt_Plot_Id	Owner_Name	Father_Name & Husband_Name	RoadName	Mobile_Number	Occupancy_Status	Plot_Area	Total_Area_On_Ground_Floor	Total_Rented_Residential_Builtup_Area	Total_Self_Residential_Builtup_Area	House_Type	Road_Width	Construction_Year	House_Number	House_Category	Rate_Multiplier	Construction_Status	Survey_Start_Date	Old_Property_Tax_Id	Total_Builtup_Area	Gis_Map_Parcels_Id	Property_Label	Old_Arv	New_Arv	Arv_Difference	Property_Tax(10%)	Water_Tax	Sewerage_Tax	Old_Tax	New_Tax
11007	Sen Vihar 3	954	Srinivas Singh Rana	NAYAK CHAND	Sain Vihar Dundaheada Sen Vijay Nagar	9891291733	Self Occupied	450	450	0	900	Pakka	Below12	2005	954	Residential		Constructed	2021-12-09	N/A	900	2145	00-001	-	9396	0%	939.6	0	0	-	939.6
11008	Sen Vihar 3	Near 222	Vijaywanti	Deep Chand Bhardi	New Basti Dundaheada Sen Vijay Nagar	9891772258	Rented	450	450	900	0	Pakka	Below12	2000	453	Residential		Constructed	2021-12-09	VN20491	900	2147	00-001	4748	9396	98%	939.6	0	0	475	939.6
11009	Sen Vihar 3	N/A	Mohd Tamij	majharali	New Basti Dundaheada Sen Vijay Nagar	9891892505	Self Occupied	450	450	0	900	Pakka	Below12	2010	N/A	Residential		Constructed	2021-12-09	N/A	900	2148	00-001	-	9396	0%	939.6	0	0	-	939.6

ZONE-3, WARD-Dundaheada(27)

Sr. No	Mohalla_Name	Govt_Plot_Id	Owner_Name	Father_Name & Husband_Name	Road Name	Mobile_Number	Occupancy_Status	Plot_Area	Total_Area_On_Ground_Floor	Total_Rented_Residential_Builtup_Area	Total_Self_Residential_Builtup_Area	House_Type	Road_Width	Construction_Year	House_Number	House_Category	Rate_Multiplier	Construction_Status	Survey_Start_Date	Old_Property_Tax_Id	Total_Builtup_Area	Gis_Map_Parcels_Id	Property_Label	Old_Arv	New_Arv	Arv_Difference	Property_Tax(10%)	Water_Tax	Sewerage_Tax	Old_Tax	New_Tax
11010	Sen Vihar 3	N/A	Bablu Singh	nanu singh	New Basti Dundaheada Sen Vihar Vijay Nagar	8506912608	Self Occupied	450	450	0	900	Pakka	Below12	2008	N/A	Residential	Constructed	2021-12-09	N/A	900	2149	00-001	-	9396	0%	939.6	0	0	-	939.6	
11011	Sen Vihar 3	N/A	Kaushalya	Satpal Singh	Sain Vihar Dundaheada Vijay Nagar	9810705594	Self Occupied	450	450	0	750	Pakka	Below12	2000	N/A	Residential	Constructed	2021-12-09	N/A	750	2150	00-001	-	7830	0%	783	0	0	-	783	
11012	Sen Vihar 3	366	Kalyan Singh	kanchan singh	New Basti Dundaheada Sen Vihar Vijay Nagar	9717950434	Self Occupied	800	800	0	1200	Pakka	Below12	2002	366	Residential	Constructed	2021-12-09	N/A	1200	2151	00-001	-	11184	0%	1118.4	0	0	-	1118.4	





ZONE-3, WARD-Dundaheada(27)

Sr. No	Mohalla_Name	Govt_Plot Id	Owner_Name	Father_Name & Husband_Name	Road Name	Mobile Number	Occupancy Status	Plot Area	Total Area On Ground Floor	Total Rented Residential Builtup Area	Total Self Residential Builtup Area	House Type	Road Width	Construction Year	House Number	House Category	Rate Multiplier	Construction Status	Survey Start Date	Old Property Tax Id	Total Builtup Area	Gis_Map_Parcels_Id	Property Label	Old Arv	New Arv	Arv_Difference	Property Tax(10%)	Water Tax	Sewerage Tax	Old Tax	New Tax
11013	Sen Vihar 3	N/A	Lal Singh	Kalicharan	New Basti Dundaheada Sen Vihar Vijay Nagar	9311722178	Self Occupied	900	900	0	1800	Pakka	Below 12	2000	N/A	Residential	Constructed	2021-12-09	N/A	1800	2152	00-001	-	18792	0%	1879.2	0	0	-	1879.2	
11014	Sen Vihar 3	150	Faruq Ansari/Jahur Ansari	Fakir Mohammad Ansari	New Basti Dundaheada Sen Vihar Vijay Nagar	9717629184	Self Occupied	700	700	0	1400	Pakka	Below 12	2010	150	Residential	Constructed	2021-12-09	N/A	1400	2154	00-001	-	14616	0%	1461.6	0	0	-	1461.6	
11015	Sen Vihar 3	N/A	Raj Wati Devi	Late Sheral Singh	New Basti Dundaheada Sen Vihar Vijay Nagar	8750120815	Self Occupied	1200	1200	0	3600	Pakka	Below 12	2010	N/A	Residential	Constructed	2021-12-09	N/A	3600	2156	00-001	-	37584	0%	3758.4	0	0	-	3758.4	





ZONE-3, WARD-Dundaheada(27)

Sr. No	Mohalla_Name	Govt_Plot_Id	Owner_Name	Father_Name & Husband_Name	Road Name	Mobile_Number	Occupancy_Status	Plot_Area	Total_Area_On_Ground_Floor	Total_Rented_Residential_Builtup_Area	Total_Self_Residential_Builtup_Area	House_Type	Road_Width	Construction_Year	House_Number	House_Category	Rate_Multiplier	Construction_Status	Survey_Start_Date	Old_Property_Tax_Id	Total_Builtup_Area	Gis_Map_Parcels_Id	Property_Label	Old_Arv	New_Arv	Arv_Difference	Property_Tax(10%)	Water_Tax	Sewerage_Tax	Old_Tax	New_Tax
11016	Sen Vihar 3	202	Ram Prasad	chunnalal	New Basti Dundaheada Sen Vihar Vijay Nagar	9654953271	Self Occupied	800	800	0	800	Pakka	Below12	2012	202	Residential		Constructed	2021-12-09	N/A	800	2157	00-001	-	8352	0%	835.2	0	0	-	835.2
11017	Sen Vihar 3	43	Paro	Ravi Shankar	New Basti Dundaheada Sen Vihar Vijay Nagar	9716051024	Self Occupied	700	700	0	1400	Pakka	Below12	2008	43	Residential		Constructed	2021-12-09	N/A	1400	2158	00-001	-	14616	0%	1461.6	0	0	-	1461.6
11018	Sen Vihar 3	kno. 368 HN. 1008	Nasreen Bano	Late Mohammad Kaleem	New Basti Dundaheada Sen Vihar Vijay Nagar	8802431607	Self Occupied	900	870	0	1740	Pakka	Below12	2017	kno. 368 HN. 1008	Residential		Constructed	2021-12-09	N/A	1740	2159	00-001	-	18165.6	0%	1816.56	0	0	-	1816.6





ZONE-3, WARD-Dundaheada(27)

Sr. No	Mohalla_Name	Govt_Plot_Id	Owner_Name	Father_Name & Husband_Name	Road Name	Mobile Number	Occupancy Status	Plot Area	Total Area On Ground Floor	Total Rented Residential Builtup Area	Total Self Residential Builtup Area	House Type	Road Width	Construction Year	House Number	House Category	Rate Multiplier	Construction Status	Survey Start Date	Old Property Tax Id	Total Builtup Area	Gis Map Parcel Id	Property Label	Old Arv	New Arv	Arv Difference	Property Tax(10%)	Water Tax	Sewerage Tax	Old Tax	New Tax
11019	Sen Vihar 3	N/A	Shree Ram Bha rosh e	KHA CHA REY SIN GH	Sain Vihar Dundaheada Vijay Nagar	9654485699	Self Occupied	1000	900	0	1400	Pakka	Below 12	2000	N/A	Mix	5	Constructed	2021-12-09	N/A	1450	2160	00-001	-	18120	0%	1812	0	0	-	1812
11020	Sen Vihar 3	24	Sunil Kumar Verma	Rambha rosh e	New Basti Dundaheada Sen Vihar Vijay Nagar Ghaziabad	7042154382	Self Occupied	900	500	0	500	Other Pucca House with Micra\Fiber\Tinsheds	Below 12	2010	24	Residential		Constructed	2021-12-09	N/A	500	2161	00-001	-	3540	0%	354	0	0	-	354

ZONE-3, WARD-Dundaheada(27)

Sr. No	Mohalla_Name	Govt_Plot_Id	Owner_Name	Father_Name & Husband_Name	Road Name	Mobile Number	Occupancy Status	Plot Area	Total Area On Ground Floor	Total Rented Residential Builtup Area	Total Self Residential Builtup Area	House Type	Road Width	Construction Year	House Number	House Category	Rate Multiplier	Construction Status	Survey Start Date	Old Property Tax Id	Total Builtup Area	Gis Map Parcel Id	Property Label	Old Arv	New Arv	Arv_Difference	Property Tax(10%)	Water Tax	Sewerage Tax	Old Tax	New Tax
11021	Sen Vihar 3	N/A	Devendra Kumar Verma	shreeram bharose	New Basti Dundaheada Sen Vihar Vijay Nagar	9654485699	Self Occupied	500	500	0	800	Pakka	Below 12	2005	N/A	Residential		Constructed	2021-12-09	N/A	800	2162	00-001	-	8352	0%	835.2	0	0	-	835.2
11022	Sen Vihar 3	911	Naven Kumar Verma	Rambharose	New Basti Dundaheada Sen Vihar Vijay Nagar	9810573670	Self Occupied	900	900	0	1800	Pakka	Below 12	2000	911	Residential		Constructed	2021-12-09	N/A	1800	2163	00-001	-	18792	0%	1879.2	0	0	-	1879.2
11023	Sen Vihar 3	N/A	Javed		Sain Vihar Dundaheada Vijay Nagar		Rented	1200	1200	1200	0	Pakka	Below 12	2000	N/A	Residential		Constructed	2021-12-09	N/A	1200	2164	00-001	-	12528	0%	1252.8	0	0	-	1252.8





ZONE-3, WARD-Dundaheada(27)

Sr. No	Mohalla_Name	Govt_Plot Id	Owner_Name	Father_Name & Husband_Name	Road Name	Mobile Number	Occupancy Status	Plot Area	Total Area On Ground Floor	Total Rented Residential Builtup Area	Total Self Residential Builtup Area	House Type	Road Width	Construction Year	House Number	House Category	Rate Multiplier	Construction Status	Survey Start Date	Old Property Tax Id	Total Builtup Area	Gis_Map_Parcels_Id	Property Label	Old Arv	New Arv	Arv_Difference	Property Tax(10%)	Water Tax	Sewerage Tax	Old Tax	New Tax
11024	Sen Vihar 3	N/A	Shri Niw ash	ban aras hi dass	New Basti Dundaheada Sen Vihar Vijay Nagar		Self Occupied	400	400	0	500	Pak ka	Below12	2002	N/A	Residential		Constructed	2021-12-09	N/A	500	2165	00-001	-	4884	0%	488.4	0	0	-	488.4
11025	Sen Vihar 3	N/A	Jai Prakash	GAN GA SAR AN	Sain Vihar Dundaheada Vijay Nagar	9555389371	Self Occupied	1800	1300	0	1300	Pak ka	Below12	2010	N/A	Residential		Constructed	2021-12-09	N/A	1300	2166	00-001	-	13572	0%	1357.2	0	0	-	1357.2
11026	Sen Vihar 3	N/A	Vijenderi		Sain Vihar Dundaheada Vijay Nagar		Self Occupied	900	900	0	1800	Pak ka	Below12	2005	507	Residential		Constructed	2021-12-09	VN20531	1800	2167	00-001	1460	18792	1187%	1879.2	0	0	146	1879.2





ZONE-3, WARD-Dundaheada(27)

Sr. No	Mohalla_Name	Govt_Plot Id	Owner_Name	Father_Name & Husband_Name	Road Name	Mobile Number	Occupancy Status	Plot Area	Total Area On Ground Floor	Total Rented Residential Builtup Area	Total Self Residential Builtup Area	House Type	Road Width	Construction Year	House Number	House Category	Rate Multiplier	Construction Status	Survey Start Date	Old Property Tax Id	Total Builtup Area	Gis_Map_Parcels_Id	Property Label	Old Arv	New Arv	Arv_Difference	Property Tax(10%)	Water Tax	Sewerage Tax	Old Tax	New Tax
11027	Sen Vihar 3	N/A	Rajkumari	Bajeer Singh	New Basti Dundaheada Sen Vihar Vijay Nagar	9717884650	Self Occupied	700	700	0	1400	Pakka	Below 12	2010	N/A	Residential		Constructed	2021-12-09	N/A	1400	2168	00-001	-	14616	0%	1461.6	0	0	-	1461.6
11028	Sen Vihar 3	GALI NO. 1	Ramjeet	POORAN	Sain Vihar Dundaheada Vijay Nagar	8010304196	Self Occupied	700	700	0	700	Pakka	Below 12	2000	GALI NO.1	Residential		Constructed	2021-12-09	N/A	700	2169	00-001	-	7308	0%	730.8	0	0	-	730.8
11029	Sen Vihar 3	GALI NO. 1	N/A		Sain Vihar Dundaheada Vijay Nagar		Self Occupied	500	500	0	500	Kutcha	Below 12	2000	GALI NO 1	Residential		Constructed	2021-12-09	N/A	500	2170	00-001	-	3540	0%	354	0	0	-	354





ZONE-3, WARD-Dundaheada(27)

Sr. No	Mohalla_Name	Govt_Plot Id	Owner_Name	Father_Name & Husband_Name	Road Name	Mobile Number	Occupancy Status	Plot Area	Total Area On Ground Floor	Total Rented Residential Builtup Area	Total Self Residential Builtup Area	House Type	Road Width	Construction Year	House Number	House Category	Rate Multiplier	Construction Status	Survey Start Date	Old Property Tax Id	Total Builtup Area	Gis_Map_Parcels_Id	Property Label	Old Arv	New Arv	Arv_Difference	Property Tax(10%)	Water Tax	Sewerage Tax	Old Tax	New Tax
11030	Sen Vihar 3	N/A	N/A		Dundaheada Vijay Nagar		Self Occupied	900	900	0	1800	Pakka	Below 12	2000	N/A	Residential		Constructed	2021-12-09	N/A	1800	2171	00-001	-	18792	0%	1879.2	0	0	-	1879.2
11031	Sen Vihar 3	219	Rahisuddin	abdulrehman	New Basti Dundaheada Sen Vihar Vijay Nagar	9650871585	Self Occupied	450	450	0	800	Pakka	Below 12	2005	219	Residential		Constructed	2021-12-09	N/A	800	2173	00-001	-	8352	0%	835.2	0	0	-	835.2
11032	Sen Vihar 3	near 222	Pawan Kumar	hari ram	New Basti Dundaheada Sen Vihar Vijay Nagar		Self Occupied	540	540	0	1080	Pakka	Below 12	2008	near 222	Residential		Constructed	2021-12-09	N/A	1080	2174	00-001	-	11275.2	0%	1127.52	0	0	-	1127.5





ZONE-3, WARD-Dundaheada(27)

Sr. No	Mohalla_Name	Govt_Plot_Id	Owner_Name	Father_Name & Husband_Name	Road Name	Mobile Number	Occupancy Status	Plot Area	Total Area On Ground	Total Rented Residential Builtup Area	Total Self Residential Builtup Area	House Type	Road Width	Construction Year	House Number	House Category	Rate Multiplier	Construction Status	Survey Start Date	Old Property Tax Id	Total Builtup Area	Gis Map Parcel Id	Property Label	Old Arv	New Arv	Arv Difference	Property Tax(10%)	Water Tax	Sewerage Tax	Old Tax	New Tax
11033	Sen Vihar 3	N/A	Min tu		Dundahe ra Vijay Nagar		Rented	2400	2300	2000	0	Pak ka	Below12	2005	601	Mix	5	Constructed	2021-12-04	VN20608	2300	2175	00-001	7012	44514	535%	4451.4	0	0	701	4451.4
11034	Sen Vihar 3	N/A	N/A		New Basti Dundahe ada Sen Vihar Vijay Nagar		Self Occupied	900	900	0	2700	Pak ka	Below12	2000	N/A	Residential		Constructed	2021-12-09	N/A	2700	2176	00-001	-	28188	0%	2818.8	0	0	-	2818.8
11035	Sen Vihar 3	12	Akhtar Ali Ansari	mdhabibansari	New Basti Dundahe ada Sen Vihar Vijay Nagar	9818106963	Self Occupied	270	270	0	540	Pak ka	Below12	2008	12	Residential		Constructed	2021-12-09	N/A	540	2177	00-001	-	5637.6	0%	563.76	0	0	-	563.76





ZONE-3, WARD-Dundaheada(27)

Sr. No	Mohalla_Name	Govt_Plot_Id	Owner_Name	Father_Name & Husband_Name	Road Name	Mobile Number	Occupancy Status	Plot Area	Total Area On Ground Floor	Total Rented Residential Builtup Area	Total Self Residential Builtup Area	House Type	Road Width	Construction Year	House Number	House Category	Rate Multiplier	Construction Status	Survey Start Date	Old Property Tax Id	Total Built Up Area	Gis_Map_Parcels_Id	Property Label	Old Arv	New Arv	Arv_Difference	Property Tax(10%)	Water Tax	Sewerage Tax	Old Tax	New Tax
11036	Sen Vihar 3	N/A	Anirudh Kumar	RAJENDRA PRA SADR Vijay Nagar Ghaziabad	Sain Vihar Dundera	9555033564	Self Occupied	500	500	0	500	OtherPucca House with Microw12	Below12	2010	N/A	Residential		Constructed	2021-12-09	N/A	500	2180	00-001	-	3540	0%	354	0	0	-	354
11037	Sen Vihar 3	N/A	Rajuddin	New Basti Dundaheada Sen Vihar Vijay Nagar			Self Occupied	450	450	0	450	Pakka	Below12	2019	N/A	Residential		Constructed	2021-12-09	N/A	450	2181	00-001	-	4698	0%	469.8	0	0	-	469.8





ZONE-3, WARD-Dundaheada(27)

Sr. No	Mohalla_Name	Govt_Plot Id	Owner_Name	Father_Name & Husband_Name	Road Name	Mobile Number	Occupancy Status	Plot Area	Total Area On Ground Floor	Total Rented Residential Builtup Area	Total Self Residential Builtup Area	House Type	Road Width	Construction Year	House Number	House Category	Rate Multiplier	Construction Status	Survey Start Date	Old Property Tax Id	Total Builtup Area	Gis_Map_Parcels_Id	Property Label	Old Arv	New Arv	Arv_Difference	Property Tax(10%)	Water Tax	Sewerage Tax	Old Tax	New Tax
11038	Sen Vihar 3	953	N/A		New Basti Dundaheada Sen Vihar Vijay Nagar		Self Occupied	600	600	0	500	Pakka	Below 12	2006	953	Mix	5	Constructed	2021-12-09	N/A	600	2182	00-001	-	12228	0%	1222.8	0	0	-	1222.8
11039	Sen Vihar 3	near opposite 222	Jagwati Devi	Jai Bhagwan	New Basti Dundaheada Sen Vihar Vijay Nagar	9582897145	Self Occupied	500	500	0	2000	Pakka	Below 12	2009	near opposite 222	Residential		Constructed	2021-12-09	N/A	2000	2183	00-001	-	20880	0%	2088	0	0	-	2088
11040	Sen Vihar 3	near by 222	Kalika Prasad	RAM DULAREY	Sain Vihar Dundaheada Vijay Nagar		Self Occupied	500	500	0	500	Pakka	Below 12	2000	NEAR BY 222	Residential		Constructed	2021-12-09	N/A	500	2184	00-001	-	5220	0%	522	0	0	-	522





ZONE-3, WARD-Dundaheada(27)

Sr. No	Mohalla_Name	Govt_Plot Id	Owner_Name	Father_Name & Husband_Name	Road Name	Mobile Number	Occupancy Status	Plot Area	Total Area On Ground Floor	Total Rented Residential Builtup Area	Total Self Residential Builtup Area	House Type	Road Width	Construction Year	House Number	House Category	Rate Multiplier	Construction Status	Survey Start Date	Old Property Tax Id	Total Builtup Area	Gis_Map_Parcels_Id	Property Label	Old Arv	New Arv	Arv_Difference	Property Tax(10%)	Water Tax	Sewerage Tax	Old Tax	New Tax
11041	Sen Vihar 3	177	Kamal Singh	bhoza	New Basti Dundaheada Sen Vihar Vijay Nagar	9953765670	Self Occupied	900	900	0	1300	Pakka	Below 12	2000	530	Residential		Constructed	2021-12-09	VN20552	1300	2185	00-001	7100	13572	91%	1357.2	0	0	710	1357.2
11042	Sen Vihar 3	N/A	Satpal Singh	harkhayal singhv	New Basti Dundaheada Sen Vihar Vijay Nagar	9958305667	Self Occupied	800	800	0	1550	Pakka	Below 12	2018	417	Mix 5		Constructed	2021-12-09	VN20463	1600	2188	00-001	5114	19686	285%	1968.6	0	0	511	1968.6
11043	Sen Vihar 3	36	Ali Ahmad	Abdul kumar	New Basti Dundaheada Sen Vihar Vijay Nagar		Self Occupied	900	900	0	2700	Pakka	Below 12	2000	36	Residential		Constructed	2021-12-09	N/A	2700	2189	00-001	-	28188	0%	2818.8	0	0	-	2818.8





ZONE-3, WARD-Dundaheada(27)

Sr. No	Mohalla_Name	Govt_Plot Id	Owner_Name	Father_Name & Husband_Name	Road Name	Mobile_Number	Occupancy_Status	Plot_Area	Total_Area_On_Ground_Floor	Total_Rented_Residential_Builtup_Area	Total_Self_Residential_Builtup_Area	House_Type	Road_Width	Construction_Year	House_Number	House_Category	Rate_Multiplier	Construction_Status	Survey_Start_Date	Old_Property_Tax_Id	Total_Builtup_Area	Gis_Map_Parcels_Id	Property_Label	Old_Arv	New_Arv	Arv_Difference	Property_Tax(10%)	Water_Tax	Sewerage_Tax	Old_Tax	New_Tax
11044	Sen Vihar 3	445	Babu Khan	budhukhan	New Basti Dundaheada Sen Vihar Vijay Nagar	9871761605	Self Occupied	270	270	0	470	Pakka	Below12	2012	445	Residential		Constructed	2021-12-09	N/A	470	2190	00-001	-	4906.8	0%	490.68	0	0	-	490.68
11045	Sen Vihar 3	N/A	Late Dhanesh	layebhirgunath	New Basti Dundaheada Sen Vihar Vijay Nagar	9540045583	Self Occupied	400	400	0	400	Pakka	Below12	2017	N/A	Residential		Constructed	2021-12-09	N/A	400	2191	00-001	-	4176	0%	417.6	0	0	-	417.6
11046	Sen Vihar 3	N/A	Mahipal Singh	poo ransingh	New Basti Dundaheada Sen Vihar Vijay Nagar	8285346584	Self Occupied	500	500	0	1000	Pakka	Below12	2016	520	Residential		Constructed	2021-12-09	VN20544	1000	2192	00-001	7744	10440	35%	1044	0	0	774	1044

ZONE-3, WARD-Dundaheada(27)

Sr. No	Mohalla_Name	Govt_Plot Id	Owner_Name	Father_Name & Husband_Name	Road Name	Mobile Number	Occupancy Status	Plot Area	Total Area On Ground Floor	Total Rented Residential Builtup Area	Total Self Residential Builtup Area	House Type	Road Width	Construction Year	House Number	House Category	Rate Multiplier	Construction Status	Survey Start Date	Old Property Tax Id	Total Builtup Area	Gis Map Parcel Id	Property Label	Old Arv	New Arv	Arv Difference	Property Tax(10%)	Water Tax	Sewerage Tax	Old Tax	New Tax
11047	Sen Vihar 3	near 239	Parveen		New Basti Dundaheada Sen Vihar Vijay Nagar	9953013336	Rented	900	900	1800	0	Pakka	Below 12	2000	near 239	Residential		Constructed	2021-12-09	N/A	1800	2194	00-001	-	18792	0%	1879.2	0	0	-	1879.2
11048	Sen Vihar 3	239	Vimala And Vimla Devi	satpal	New Basti Dundaheada Sen Vihar Vijay Nagar	9990370175	Self Occupied	1080	1080	0	2160	Pakka	Below 12	2005	540	Residential		Constructed	2021-12-09	VN20558	2160	2195	00-001	9496	22550.4	137%	2255.04	0	0	950	2255
11049	Sen Vihar 3	N/A	Kirshanveer	shersingh	New Basti Dundaheada Sen Vihar Vijay Nagar	9312207001	Mix	1800	1800	3000	1000	Pakka	Below 12	2009	N/A	Residential		Constructed	2021-12-09	N/A	4000	2197	00-001	-	45675	0%	4567.5	0	0	-	4567.5





ZONE-3, WARD-Dundaheada(27)

Sr. No	Mohalla_Name	Govt_Plot Id	Owner_Name	Father_Name & Husband_Name	Road Name	Mobile_Number	Occupancy Status	Plot_Area	Total_Area_On_Ground_Floor	Total_Rented_Residential_Builtup_Area	Total_Self_Residential_Builtup_Area	House_Type	Road_Width	Construction_Year	House_Number	House_Category	Rate_Multiplier	Construction_Status	Survey_Start_Date	Old_Property_Tax_Id	Total_Builtup_Area	Gis_Map_Parcel_Id	Property_Label	Old_Arv	New_Arv	Arv_Difference	Property_Tax(10%)	Water_Tax	Sewerage_Tax	Old_Tax	New_Tax
11050	Sen Vihar 3	55	Balshwar Prasad	BRIJNATH	Sain Vihar Dundaheada Sen Vijay Nagar	9319505679	Self Occupied	600	600	0	1200	Pakka	Below12	2005	55	Residential		Constructed	2021-12-09	N/A	1200	2198	00-001	-	12528	0%	1252.8	0	0	-	1252.8
11051	Sen Vihar 3	989	Sant Ram	Chandan Bhat	New Basti Dundaheada Sen Vihar Vijay Nagar	8368565350	Self Occupied	450	450	0	900	Pakka	Below12	2010	989	Residential		Constructed	2021-12-09	N/A	900	2199	00-001	-	9396	0%	939.6	0	0	-	939.6
11052	Sen Vihar 3	N/A	Mahender	nai pal Singh	New Basti Dundaheada Sen Vihar Vijay Nagar		Self Occupied	500	500	0	800	Pakka	Below12	2008	537	Residential		Constructed	2021-12-09	VN20554	800	2201	00-001	4237	8352	97%	835.2	0	0	424	835.2

ZONE-3, WARD-Dundaheada(27)

Sr. No	Mohalla_Name	Govt_Plot Id	Owner_Name	Father_Name & Husband_Name	Road Name	Mobile Number	Occupancy Status	Plot Area	Total Area On Ground Floor	Total Rented Residential Builtup Area	Total Self Residential Builtup Area	House Type	Road Width	Construction Year	House Number	House Category	Rate Multiplier	Construction Status	Survey Start Date	Old Property Tax Id	Total Builtup Area	Gis Map Parcel Id	Property Label	Old Arv	New Arv	Arv Difference	Property Tax(10%)	Water Tax	Sewerage Tax	Old Tax	New Tax
11053	Sen Vihar 3	213	Mahendra Singh	nepal Singh	New Basti Dundaheada Sen Vihar Vijay Nagar		Self Occupied	400	400	0	400	Pakka	Below 12	2019	213	Residential		Constructed	2021-12-09	N/A	400	2202	00-001	-	4176	0%	417.6	0	0	-	417.6
11054	Sen Vihar 3	GALINO 1	Kali Charan	SUNDER LAL	Sain Vihar Dundaheada Vijay Nagar	9910837626	Self Occupied	900	900	0	900	Pakka	Below 12	2000	GALI NO.1	Residential		Constructed	2021-12-09	N/A	900	2203	00-001	-	9396	0%	939.6	0	0	-	939.6
11055	Sen Vihar 3	NEAR BY 43	Sukhbir Singh		Sain Vihar Dundaheada Vijay Nagar		Self Occupied	300	300	0	600	Pakka	Below 12	2000	466	Residential		Constructed	2021-12-09	VN20503	600	2204	00-001	2922	6264	114%	626.4	0	0	292	626.4





ZONE-3, WARD-Dundaheada(27)

Sr. No	Mohalla_Name	Govt_Plot Id	Owner_Name	Father_Name & Husband_Name	Road Name	Mobile Number	Occupancy Status	Plot Area	Total Area On Ground	Total Rented Residential Builtup Area	Total Self Residential Builtup Area	House Type	Road Width	Construction Year	House Number	House Category	Rate Multiplier	Construction Status	Survey Start Date	Old Property Tax Id	Total Builtup Area	Gis Map Parcel Id	Property Label	Old Arv	New Arv	Arv Difference	Property Tax(10%)	Water Tax	Sewerage Tax	Old Tax	New Tax
11056	Sen Vihar 3	N/A	Haji Ramzani		Sain Vihar Dundaheada Vijay Nagar		Rented	900	900	1800	0	Pakka	Below 12	2000	N/A	Residential		Constructed	2021-12-09	N/A	1800	2206	00-001	-	18792	0%	1879.2	0	0	-	1879.2
11057	Sen Vihar 3	N/A	Nazir Ahmad	late samsher	New Basti Dundaheada Sen Vihar Vijay Nagar	9717341314	Self Occupied	500	500	0	500	Pakka	Below 12	2010	N/A	Residential		Constructed	2021-12-09	N/A	500	2207	00-001	-	5220	0%	522	0	0	-	522
11058	Sen Vihar 3	39	Nazeer Ahmed		Sain Vihar Dundaheada Vijay Nagar	8851684699	Self Occupied	500	500	0	800	Other Pakka	Below 12	2000	39	Residential		Constructed	2021-12-09	N/A	800	2208	00-001	-	5664	0%	566.4	0	0	-	566.4





ZONE-3, WARD-Dundaheada(27)

Sr. No	Mohalla_Nam e	Govt_Plot Id	Owner_Nam e	Father_Nam e & Hus band_Nam e	Road Nam e	Mobile_Nu mber	Occ upancy _Statu s	Plot_Are a	Total_Are a_On_G round_Floor	Total_Rented_Resid ential_Builtup_Are a	Total_Self_Resid ential_Built up_Are a	Hou se_Typ e	Roa d_Wid th	Constru ction_Y ear	House _Numb er	Hou se_Cat egor y	Rat e_Mul tiplie r	Con stru ction_St atus	Surv ey_St ar t_D ate	Old _Pr ope rty_T ax _Id	Total_Built_ Up_Are a	Gis_Ma p_Parc el_Id	Prop erty _Lab el	Old_Ar v	New_Ar v	Arv_Diff erence	Property Tax(10%)	Wat er_T ax	Sew erag e_T ax	Old_T ax	New_T ax
11059	Sen Vihar 3	37	Shal ek Chand	gha si ram	New Basti Dundaheada Sen Vihar Vijay Nagar	8595127346	Self Occupie d	600	600	0	600	Pak ka	Below12	2008	37	Resi dent ial		Con stru ct ed	202 1-12-09	N/A	600	2209	00-001	-	6264	0%	626.4	0	0	-	626.4
11060	Sen Vihar 3	near 37	Vije ndr a Singh	hari ram	New Basti Dundaheada Sen Vihar Vijay Nagar Ghaziabad	9999290062	Self Occupie d	1200	800	0	800	OtherP ucca Hou seW ith Mic a\Fiber\TinSh eds	Below12	2008	near 37	Resi dent ial		Con stru ct ed	202 1-12-09	N/A	800	2210	00-001	-	5664	0%	566.4	0	0	-	566.4





ZONE-3, WARD-Dundaheada(27)

Sr. No	Mohalla_Name	Govt_Plot Id	Owner_Name	Father_Name & Husband_Name	Road Name	Mobile Number	Occupancy Status	Plot Area	Total Area On Ground Floor	Total Rented Residential Builtup Area	Total Self Residential Builtup Area	House Type	Road Width	Construction Year	House Number	House Category	Rate Multiplier	Construction Status	Survey Start Date	Old Property Tax Id	Total Builtup Area	Gis Map Parcel Id	Property Label	Old Arv	New Arv	Arv Difference	Property Tax(10%)	Water Tax	Sewerage Tax	Old Tax	New Tax
11061	Sen Vihar 3	N/A	Rajpal	deewan	New Basti Dundaheada Sen Vihar Vijay Nagar	7428061571	Self Occupied	1000	500	0	1000	Pakka	Below 12	2005	N/A	Residential		Constructed	2021-12-09	N/A	1000	2211	00-001	-	10440	0%	1044	0	0	-	1044
11062	Sen Vihar 3	Near by 37	Rajswar Dayal Sharma		Sain Vihar Dundaheada Vijay Nagar Ghaz		Rented	900	700	650	0	Pakka	Below 12	2000	435	Mix	5	Constructed	2021-12-09	VN20476	700	2212	00-001	6574	10290	57%	1029	0	0	657	1029
11063	Sen Vihar 3	305	Kuldeep Kumar	Late Salek Chand	New Basti Dundaheada Sen Vihar Vijay Nagar	9971481436	Self Occupied	540	540	0	540	Pakka	Below 12	2000	305	Residential		Constructed	2021-12-09	N/A	540	2213	00-001	-	5637.6	0%	563.76	0	0	-	563.76





ZONE-3, WARD-Dundaheada(27)

Sr. No	Mohalla_Name	Govt_Plot Id	Owner_Name	Father_Name & Husband_Name	Road Name	Mobile Number	Occupancy Status	Plot Area	Total Area On Ground Floor	Total Rented Residential Builtup Area	Total Self Residential Builtup Area	House Type	Road Width	Construction Year	House Number	House Category	Rate Multiplier	Construction Status	Survey Start Date	Old Property Tax Id	Total Builtup Area	Gis_Map_Parcels_Id	Property Label	Old Arv	New Arv	Arv_Difference	Property Tax(10%)	Water Tax	Sewerage Tax	Old Tax	New Tax
11064	Sen Vihar 3	N/A	Late Nepal Bhat	deewan	New Basti Dundaheada Sen Vihar Vijay Nagar	9973709370	Self Occupied	500	500	0	700	Pakka	Below 12	2000	N/A	Residential	Constructed	2021-12-09	N/A	700	2214	00-001	-	6636	0%	663.6	0	0	-	663.6	
11065	Sen Vihar 3	109	Bebi	Sant Ram	Sain Vihar Dundaheada Vijay Nagar	9625029923	Self Occupied	450	450	0	900	Pakka	Below 12	2005	109	Residential	Constructed	2021-12-09	N/A	900	2215	00-001	-	9396	0%	939.6	0	0	-	939.6	
11066	Sen Vihar 3	902	Bale	kan ching h	New Basti Dundaheada Sen Vihar Vijay Nagar	9953809286	Self Occupied	600	600	0	600	Pakka	Below 12	2005	902	Residential	Constructed	2021-12-09	VN21414	600	2217	00-001	2191	6264	186%	626.4	0	0	219	626.4	

ZONE-3, WARD-Dundaheada(27)

Sr. No	Mohalla_Name	Govt_Plot_Id	Owner_Name	Father_Name & Husband_Name	RoadName	Mobile_Number	Occupancy_Status	Plot_Area	Total_Area_On_Ground_Floor	Total_Rented_Residential_Builtup_Area	Total_Self_Residential_Builtup_Area	House_Type	Road_Width	Construction_Year	House_Number	House_Category	Rate_Multiplier	Construction_Status	Survey_Start_Date	Old_Property_Tax_Id	Total_Builtup_Area	Gis_Map_Parcels_Id	Property_Label	Old_Arv	New_Arv	Arv_Difference	Property_Tax(10%)	Water_Tax	Sewerage_Tax	Old_Tax	New_Tax
11067	Sen Vihar 3	near 363	Angoori	Karan Singh	New Basti Dundaheada Sen Vihar Vijay Nagar	9540915291	Self Occupied	900	900	0	900	Pakka	Below12	2018	near 363	Residential		Constructed	2021-12-09	N/A	900	2218	00-001	-	9396	0%	939.6	0	0	-	939.6
11068	Sen Vihar 3	N/A	Jagtli / Jaffar Ali / Bilayat Ali	nazir ahmad	New Basti Dundaheada Sen Vihar Vijay Nagar Ghaz	8882359738	Self Occupied	2000	2000	0	2800	Pakka	Below12	2005	N/A	Residential		Constructed	2021-12-09	N/A	2800	2219	00-001	-	29232	0%	2923.2	0	0	-	2923.2
11069	Sen Vihar 3	N/A	Chattarpal Singh		Sain Vihar Dundaheada Sen Vihar Vijay Nagar		Self Occupied	450	450	0	450	Pakka	Below12	2000	463	Residential		Constructed	2021-12-09	VN20501	450	2220	00-001	1826	4698	157%	469.8	0	0	183	469.8





ZONE-3, WARD-Dundaheada(27)

Sr. No	Mohalla_Name	Govt_Plot Id	Owner_Name	Father_Name & Husband_Name	Road Name	Mobile Number	Occupancy Status	Plot Area	Total Area On Ground Floor	Total Rented Residential Builtup Area	Total Self Residential Builtup Area	House Type	Road Width	Construction Year	House Number	House Category	Rate Multiplier	Construction Status	Survey Start Date	Old Property Tax Id	Total Builtup Area	Gis_Map_Parcels_Id	Property Label	Old Arv	New Arv	Arv_Difference	Property Tax(10%)	Water Tax	Sewerage Tax	Old Tax	New Tax
11070	Sen Vihar 3	N/A	Champa	Horam Singh	Sain Vihar Dundaheada Sen Vihar Vijay Nagar		Self Occupied	900	900	0	1800	Pakka	Below 12	2005	N/A	Residential		Constructed	2021-12-09	N/A	1800	2221	00-001	-	18792	0%	1879.2	0	0	-	1879.2
11071	Sen Vihar 3	25	Late Champa	Late Horam Singh	New Basti Dundaheada Sen Vihar Vijay Nagar	8882220716	Self Occupied	400	400	0	1200	Pakka	Below 12	2010	25	Residential		Constructed	2021-12-09	N/A	1200	2222	00-001	-	12528	0%	1252.8	0	0	-	1252.8
11072	Sen Vihar 3	NEAR BY 210	Jagwati	Jaibhagwan	Sain Vihar Dundaheada Sen Vihar Vijay Nagar		Rented	1800	1800	1800	0	Pakka	Below 12	2000	Near By 210	Residential		Constructed	2021-12-09	N/A	1800	2224	00-001	-	18792	0%	1879.2	0	0	-	1879.2





ZONE-3, WARD-Dundaheada(27)

Sr. No	Mohalla_Name	Govt_Plot Id	Owner_Name	Father_Name & Husband_Name	Road Name	Mobile Number	Occupancy Status	Plot Area	Total Area On Ground Floor	Total Rented Residential Builtup Area	Total Self Residential Builtup Area	House Type	Road Width	Construction Year	House Number	House Category	Rate Multiplier	Construction Status	Survey Start Date	Old Property Tax Id	Total Builtup Area	Gis Map Parcel Id	Property Label	Old Arv	New Arv	Arv_Difference	Property Tax(10%)	Water Tax	Sewerage Tax	Old Tax	New Tax
11073	Sen Vihar 3	210	Deepak	maamchand	New Basti Dundaheada Sen Vihar Vijay Nagar	8298127761	Self Occupied	450	450	0	450	Other Pakka	Below 12	2005	210	Residential		Constructed	2021-12-09	N/A	450	2225	00-001	-	3186	0%	318.6	0	0	-	318.6
11074	Sen Vihar 3	N/A	Akshar Bhardwaj	chandra pal bhardwaj	New Basti Dundaheada Sen Vihar Vijay Nagar	8810567725	Self Occupied	600	600	0	600	Pakka	Below 12	2015	N/A	Residential		Constructed	2021-12-09	N/A	600	2227	00-001	-	6264	0%	626.4	0	0	-	626.4
11075	Sen Vihar 3	near 210	Anil Kumar	Padam Singh	New Basti Dundaheada Sen Vihar Vijay Nagar	9213715221	Self Occupied	1200	1200	0	1200	Pakka	Below 12	2015	near 210	Residential		Constructed	2021-12-09	N/A	1200	2228	00-001	-	12528	0%	1252.8	0	0	-	1252.8





ZONE-3, WARD-Dundaheada(27)

Sr. No	Mohalla_Name	Govt_Plot Id	Owner_Name	Father_Name & Husband_Name	Road Name	Mobile_Number	Occupancy Status	Plot_Area	Total_Area_On_Ground_Floor	Total_Rented_Residential_Builtup_Area	Total_Self_Residential_Builtup_Area	House_Type	Road_Width	Construction_Year	House_Number	House_Category	Rate_Multiplier	Construction_Status	Survey_Start_Date	Old_Property_Tax_Id	Total_Builtup_Area	Gis_Map_Parcels_Id	Property_Label	Old_Arv	New_Arv	Arv_Difference	Property_Tax(10%)	Water_Tax	Sewerage_Tax	Old_Tax	New_Tax
11076	Sen Vihar 3	NEAR BY 210	Sumera Singh	Devendra Sharma	Sain Vihar Dundaheada Vijay Nagar	7011655063	Self Occupied	450	450	0	900	Pakka	Below 12	2000	567	Residential		Constructed	2021-12-09	VN20581	900	2232	00-001	8473	9396	11%	939.6	0	0	847	939.6
11077	Sen Vihar 3	near 210	Rajender		New Basti Dundaheada Sen Vihar Vijay Nagar		Rented	1500	1500	3000	0	Pakka	Below 12	2010	491	Residential		Constructed	2021-12-09	VN20516	3000	2233	00-001	3286	35235	972%	3523.5	0	0	329	3523.5
11078	Sen Vihar 3	192	Prajmet	laxman	New Basti Dundaheada Sen Vihar Vijay Nagar	8506918202	Self Occupied	500	500	0	500	Pakka	Below 12	2005	192	Residential		Constructed	2021-12-09	N/A	500	2234	00-001	-	5220	0%	522	0	0	-	522





ZONE-3, WARD-Dundaheada(27)

Sr. No	Mohalla_Name	Govt_Plot Id	Owner_Name	Father_Name & Husband_Name	Road Name	Mobile Number	Occupancy Status	Plot Area	Total Area On Ground Floor	Total Rented Residential Builtup Area	Total Self Residential Builtup Area	House Type	Road Width	Construction Year	House Number	House Category	Rate Multiplier	Construction Status	Survey Start Date	Old Property Tax Id	Total Built Up Area	Gis Map Parcel Id	Property Label	Old Arv	New Arv	Arv Difference	Property Tax(10%)	Water Tax	Sewerage Tax	Old Tax	New Tax
11079	Sen Vihar 3	191	Roshan Lal	khob Singh	New Basti Dundaheada Sen Vihar Vijay Nagar	9891605175	Self Occupied	900	900	0	900	Pakka	Below 12	2010	191	Residential		Constructed	2021-12-09	N/A	900	2235	00-001	-	9396	0%	939.6	0	0	-	939.6
11080	Sen Vihar 3	near by 85	Munni Devi	Jai Ram Shrivastava	Sain Vihar Dundaheada Vijay Nagar	9312498977	Self Occupied	550	550	0	550	Pakka	Below 12	2005	near by 85	Residential		Constructed	2021-12-09	N/A	550	2236	00-001	-	5742	0%	574.2	0	0	-	574.2
11081	Sen Vihar 3	N/A	N/A		Sain Vihar Dundaheada Vijay Nagar		Self Occupied	450	450	0	450	Other Pakka	Below 12	2000	Near by 85	Residential		Constructed	2021-12-09	N/A	450	2238	00-001	-	3186	0%	318.6	0	0	-	318.6





ZONE-3, WARD-Dundaheada(27)

Sr. No	Mohalla_Name	Govt_Plot Id	Owner_Name	Father_Name & Husband_Name	Road Name	Mobile Number	Occupancy Status	Plot Area	Total Area On Ground Floor	Total Rented Residential Builtup Area	Total Self Residential Builtup Area	House Type	Road Width	Construction Year	House Number	House Category	Rate Multiplier	Construction Status	Survey Start Date	Old Property Tax Id	Total Builtup Area	Gis_Map_Parcels_Id	Property Label	Old Arv	New Arv	Arv_Difference	Property Tax(10%)	Water Tax	Sewerage Tax	Old Tax	New Tax
11082	Sen Vihar 3	N/A	Manjula	Raj Kumar	New Basti Dundaheada Sen Vihar Vijay Nagar	9350770983	Self Occupied	700	700	0	2800	Pakka	Below 12	2018	N/A	Residential		Constructed	2021-12-09	N/A	2800	2239	00-001	-	29232	0%	2923.2	0	0	-	2923.2
11083	Sen Vihar 3	NEAR BY 120	Amrati	Bablu	Sain Vihar Dundaheada Vijay Nagar	9650574550	Self Occupied	500	500	0	500	Pakka	Below 12	2000	NEAR BY 120	Residential		Constructed	2021-12-09	N/A	500	2241	00-001	-	5220	0%	522	0	0	-	522
11084	Sen Vihar 3	120	Pawan	Bhikam Singh	Sain Vihar Dundaheada Vijay Nagar	8587852498	Self Occupied	350	350	0	700	Pakka	Below 12	2000	120	Residential		Constructed	2021-12-09	N/A	700	2242	00-001	-	7308	0%	730.8	0	0	-	730.8





ZONE-3, WARD-Dundaheada(27)

Sr. No	Mohalla_Name	Govt_Plot_Id	Owner_Name	Father_Name & Husband_Name	Road Name	Mobile Number	Occupancy Status	Plot Area	Total Area On Ground Floor	Total Rented Residential Builtup Area	Total Self Residential Builtup Area	House Type	Road Width	Construction Year	House Number	House Category	Rate Multiplier	Construction Status	Survey Start Date	Old Property Tax Id	Total Builtup Area	Gis Map Parcel Id	Property Label	Old Arv	New Arv	Arv_Difference	Property Tax(10%)	Water Tax	Sewerage Tax	Old Tax	New Tax
11085	Sen Vihar 3	N/A	Raja Ram Yadav	zhoru yadav	New Basti Dundaheada Sen Vihar Vijay Nagar	9654332803	Self Occupied	300	300	0	600	Pakka	Below12	2015	N/A	Residential		Constructed	2021-12-09	N/A	600	2243	00-001	-	6264	0%	626.4	0	0	-	626.4
11086	Sen Vihar 3	N/A	Satveer		New Basti Dundaheada Sen Vihar Vijay Nagar		Self Occupied	500	500	0	1500	Pakka	Below12	2010	605	Residential		Constructed	2021-12-09	VN20610	1500	2244	00-001	4748	15660	230%	1566	0	0	475	1566
11087	Sen Vihar 3	near by 85	Naven		Sain Vihar Dundaheada Sen Vihar Vijay Nagar		Rented	650	650	1300	0	Pakka	Below12	2000	near by85	Residential		Constructed	2021-12-09	N/A	1300	2245	00-001	-	13572	0%	1357.2	0	0	-	1357.2





ZONE-3, WARD-Dundaheada(27)

Sr. No	Mohalla_Nam e	Govt_Plot Id	Owner_Nam e	Father_Nam e & Hus band_Nam e	Road Nam e	Mobile_Nu mber	Occ upancy_Stat us	Plot_Are a	Total_Are a_On_G round_Floor	Total_Rented_Resid ential_Builtup_Are a	Total_Self_Resid ential_Builtup_Are a	Hou se_Typ e	Roa d_Wid th	Constru ction_Y ear	House _Numb er	Hou se_Cat egor y	Rat e_Mul tipli er	Con stru ction_Stat us	Surv ey_Star t_D ate	Old _Pr ope rty_Tax _Id	Total_Built_ Up_Are a	Gis_Ma p_Parc el_Id	Prop erty _Lab el	Old_Ar v	New_Arv	Arv_Diff erence	Property Tax(10%)	Wat er_T ax	Sew erag e_T ax	Old_T ax	New_T ax
11088	Sen Vihar 3	NEAR BY 85	Bije ndra Singh	RAJ PAL SINGH	Sain Vihar Dundaheada Vijay Nagar Ghaziabad	9910269164	Self Occupied	400	400	0	800	OtherPucca House with Microw12	Below12	2000	NEAR BY 85	Residential		Constructed	2021-12-09	N/A	800	2248	00-001	-	5664	0%	566.4	0	0	-	566.4
11089	Sen Vihar 3	N/A	Ram Bhol	hari Singh	New Basti Dundaheada Sen Vihar Vijay Nagar	9953411023	Self Occupied	500	500	0	500	Pakka	Below12	2005	N/A	Residential		Constructed	2021-12-09	N/A	500	2250	00-001	-	5220	0%	522	0	0	-	522





ZONE-3, WARD-Dundaheada(27)

Sr. No	Mohalla_Name	Govt_Plot_Id	Owner_Name	Father_Name & Husband_Name	Road Name	Mobile_Number	Occupancy_Status	Plot_Area	Total_Area_On_Ground_Floor	Total_Rented_Residential_Builtup_Area	Total_Self_Residential_Builtup_Area	House_Type	Road_Width	Construction_Year	House_Number	House_Category	Rate_Multiplier	Construction_Status	Survey_Start_Date	Old_Property_Tax_Id	Total_Builtup_Area	Gis_Map_Parcels_Id	Property_Label	Old_Arv	New_Arv	Arv_Difference	Property_Tax(10%)	Water_Tax	Sewerage_Tax	Old_Tax	New_Tax
11090	Sen Vihar 3	51	Ram Bhol	HAR I SINGH	Sain Vihar Dundaheada Sen Vijay Nagar	9958001660	Self Occupied	400	400	0	800	Pakka	Below12	2000	51	Residential		Constructed	2021-12-09	N/A	800	2252	00-001	-	8352	0%	835.2	0	0	-	835.2
11091	Sen Vihar 3	N/A	Pehlad Singh	latehoram Singh Sitaram	New Basti Dundaheada Sen Vijay Nagar	9350550120	Self Occupied	400	400	0	800	Pakka	Below12	2008	N/A	Residential		Constructed	2021-12-09	N/A	800	2253	00-001	-	8352	0%	835.2	0	0	-	835.2
11092	Sen Vihar 3	N/A	Lakshmi Chand	deepchand	New Basti Dundaheada Sen Vijay Nagar	8527410476	Self Occupied	400	400	0	800	Pakka	Below12	2012	N/A	Residential		Constructed	2021-12-09	N/A	800	2254	00-001	-	8352	0%	835.2	0	0	-	835.2





ZONE-3, WARD-Dundaheada(27)

Sr. No	Mohalla_Name	Govt_Plot Id	Owner_Name	Father_Name & Husband_Name	Road Name	Mobile Number	Occupancy Status	Plot Area	Total Area On Ground Floor	Total Rented Residential Builtup Area	Total Self Residential Builtup Area	House Type	Road Width	Construction Year	House Number	House Category	Rate Multiplier	Construction Status	Survey Start Date	Old Property Tax Id	Total Built Up Area	Gis_Map_Parcels_Id	Property Label	Old Arv	New Arv	Arv_Difference	Property Tax(10%)	Water Tax	Sewerage Tax	Old Tax	New Tax
11093	Sen Vihar 3	877	Kalaram	RAGHUV	Sain Vihar Dundaheada Vijay Nagar		Rented	400	400	1200	0	Pakka	Below 12	2000	877	Residential		Constructed	2021-12-09	N/A	1200	2255	00-001	-	12528	0%	1252.8	0	0	-	1252.8
11094	Sen Vihar 3	near by 877	Shankar Lal Sharma	SHRENA NDKISHORE	Sain Vihar Dundaheada Vijay Nagar		Rented	400	400	800	0	Pakka	Below 12	2000	NEAR BY 877	Residential		Constructed	2021-12-09	N/A	800	2257	00-001	-	8352	0%	835.2	0	0	-	835.2
11095	Sen Vihar 3	N/A	Santosh	DOLATRAM	Sain Vihar Dundaheada Vijay Nagar	8076568754	Self Occupied	450	450	0	450	Pakka	Below 12	2000	N/A	Residential		Constructed	2021-12-09	N/A	450	2259	00-001	-	4698	0%	469.8	0	0	-	469.8





ZONE-3, WARD-Dundaheada(27)

Sr. No	Mohalla_Name	Govt_Plot Id	Owner_Name	Father_Name & Husband_Name	Road Name	Mobile_Number	Occupancy_Status	Plot_Area	Total_Area_On_Ground_Floor	Total_Rented_Residential_Builtup_Area	Total_Self_Residential_Builtup_Area	House_Type	Road_Width	Construction_Year	House_Number	House_Category	Rate_Multiplier	Construction_Status	Survey_Start_Date	Old_Property_Tax_Id	Total_Builtup_Area	Gis_Map_Parcels_Id	Property_Label	Old_Arv	New_Arv	Arv_Difference	Property_Tax(10%)	Water_Tax	Sewerage_Tax	Old_Tax	New_Tax
11096	Sen Vihar 3	N/A	Dharam Vir Singh	karan Singh	New Basti Dundaheada Sen Vihar Vijay Nagar	9873088450	Self Occupied	800	800	0	2400	Pakka	Below12	2010	N/A	Residential		Constructed	2021-12-09	N/A	2400	2260	00-001	-	25056	0%	2505.6	0	0	-	2505.6
11097	Sen Vihar 3	218	Late Dharampal Singh	Late Bansiram	New Basti Dundaheada Sen Vihar Vijay Nagar	9250055739	Self Occupied	900	900	0	1700	Pakka	Below12	2005	218	Mix	5	Constructed	2021-12-10	N/A	1800	2271	00-001	-	24756	0%	2475.6	0	0	-	2475.6
11098	Sen Vihar 3	389	Hukam Chand	budh Singh	New Basti Dundaheada Sen Vihar Vijay Nagar	9990633911	Self Occupied	600	600	0	2400	Pakka	Below12	2015	389	Residential		Constructed	2021-12-10	N/A	2400	2272	00-001	-	25056	0%	2505.6	0	0	-	2505.6





ZONE-3, WARD-Dundaheada(27)

Sr. No	Mohalla_Name	Govt_Plot Id	Owner_Name	Father_Name & Husband_Name	Road Name	Mobile_Number	Occupancy_Status	Plot_Area	Total_Area_On_Ground_Floor	Total_Rented_Residential_Builtup_Area	Total_Self_Residential_Builtup_Area	House_Type	Road_Width	Construction_Year	House_Number	House_Category	Rate_Multiplier	Construction_Status	Survey_Start_Date	Old_Property_Tax_Id	Total_Builtup_Area	Gis_Map_Parcels_Id	Property_Label	Old_Arv	New_Arv	Arv_Difference	Property_Tax(10%)	Water_Tax	Sewerage_Tax	Old_Tax	New_Tax
11099	Sen Vihar 3	KH. NO. 361	Bhram Prakash Sharma	Sain Vihar	New Basti Dundaheada Sen Vihar Vijay Nagar	9717834867	Self Occupied	1200	1000	0	2000	Pakka	Below 12	2000	KH. NO. 361	Residential		Constructed	2021-12-10	N/A	2000	2274	00-001	-	20880	0%	2088	0	0	-	2088
11100	Sen Vihar 3	near 218	Shankar Lal Sharma	Late Nandkishore Sharma	New Basti Dundaheada Sen Vihar Vijay Nagar	9873873701	Self Occupied	600	600	0	1200	Pakka	Below 12	2005	near 218	Residential		Constructed	2021-12-10	N/A	1200	2276	00-001	-	12528	0%	1252.8	0	0	-	1252.8
11101	Sen Vihar 3	78	Rekha Devi	Munesh Kumar	New Basti Dundaheada Sen Vihar Vijay Nagar	9540258720	Self Occupied	600	600	0	600	Pakka	Below 12	2000	78	Residential		Constructed	2021-12-10	N/A	600	2278	00-001	-	6264	0%	626.4	0	0	-	626.4





ZONE-3, WARD-Dundaheada(27)

Sr. No	Mohalla_Name	Govt_Plot_Id	Owner_Name	Father_Name & Husband_Name	Road Name	Mobile Number	Occupancy Status	Plot Area	Total Area On Ground Floor	Total Rented Residential Builtup Area	Total Self Residential Builtup Area	House Type	Road Width	Construction Year	House Number	House Category	Rate Multiplier	Construction Status	Survey Start Date	Old Property Tax Id	Total Builtup Area	Gis Map Parcel Id	Property Label	Old Arv	New Arv	Arv Difference	Property Tax(10%)	Water Tax	Sewerage Tax	Old Tax	New Tax
11102	Sen Vihar 3	362	Shanti Devi	Late Bal Kishan	New Basti Dundaheada Sen Vihar Vijay Nagar	8010177805	Self Occupied	800	800	0	1600	Pakka	Below 12	2019	362	Residential		Constructed	2021-12-10	N/A	1600	2280	00-001	-	16704	0%	1670.4	0	0	-	1670.4
11103	Sen Vihar 3	NEAR-78	Prakash	Kajal Singh	New Basti Dundaheada Sen Vihar Vijay Nagar	9015281872	Self Occupied	900	500	0	500	Pakka	Below 12	2000	NEAR-78	Residential		Constructed	2021-12-10	N/A	500	2281	00-001	-	5220	0%	522	0	0	-	522
11104	Sen Vihar 3	N/A	Pratap Singh		New Basti Dundaheada Sen Vihar Vijay Nagar		Self Occupied	700	700	0	730	Pakka	Below 12	2000	456	Residential		Constructed	2021-12-09	VN20494	730	2282	00-001	6354	7621.2	20%	762.12	0	0	635	762.12





ZONE-3, WARD-Dundaheada(27)

Sr. No	Mohalla_Name	Govt_Plot_Id	Owner_Name	Father_Name & Husband_Name	RoadName	Mobile_Number	Occupancy_Status	Plot_Area	Total_Area_On_Ground_Floor	Total_Rented_Residential_Builtup_Area	Total_Self_Residential_Builtup_Area	House_Type	Road_Width	Construction_Year	House_Number	House_Category	Rate_Multiplier	Construction_Status	Survey_Start_Date	Old_Property_Tax_Id	Total_Builtup_Area	Gis_Map_Parcels_Id	Property_Label	Old_Arv	New_Arv	Arv_Difference	Property_Tax(10%)	Water_Tax	Sewerage_Tax	Old_Tax	New_Tax
11105	Sen Vihar 3	221	Asha Rani	Narash Kumar	New Basti Dundaheada Sen Vihar Vijay Nagar	9582006544	Self Occupied	600	600	0	1200	Pakka	Below12	2010	221	Residential		Constructed	2021-12-09	N/A	1200	2283	00-001	-	12528	0%	1252.8	0	0	-	1252.8
11106	Sen Vihar 3	216	Jagdish Prasad	Late Eshwar Dyal	New Basti Dundaheada Sen Vihar Vijay Nagar	7838419716	Self Occupied	500	500	0	1000	Pakka	Below12	2005	216	Residential		Constructed	2021-12-10	N/A	1000	2285	00-001	-	10440	0%	1044	0	0	-	1044
11107	Sen Vihar 3	NEAR-216	N/A		New Basti Dundaheada Sen Vihar Vijay Nagar		Rented	800	800	800	0	Pakka	Below12	2000	NEAR-216	Residential		Constructed	2021-12-10	N/A	800	2286	00-001	-	8352	0%	835.2	0	0	-	835.2





ZONE-3, WARD-Dundaheada(27)

Sr. No	Mohalla_Name	Govt_Plot_Id	Owner_Name	Father_Name & Husband_Name	Road Name	Mobile Number	Occupancy Status	Plot Area	Total Area On Ground Floor	Total Rented Residential Builtup Area	Total Self Residential Builtup Area	House Type	Road Width	Construction Year	House Number	House Category	Rate Multiplier	Construction Status	Survey Start Date	Old Property Tax Id	Total Builtup Area	Gis Map Parcel Id	Property Label	Old Arv	New Arv	Arv Difference	Property Tax(10%)	Water Tax	Sewerage Tax	Old Tax	New Tax
11108	Sen Vihar 3	N/A	Jagpal	manusinh	New Basti Dundaheada Sen Vihar Vijay Nagar	9711812925	Self Occupied	700	700	0	700	Other Pakka	Below 12	2000	N/A	Residential	Constructed	2021-12-10	N/A	700	2287	00-001	-	4956	0%	495.6	0	0	-	495.6	
11109	Sen Vihar 3	near 216	Jai Singh	Amarsingh	New Basti Dundaheada Sen Vihar Vijay Nagar	9717724857	Self Occupied	500	500	0	500	Pakka	Below 12	2005	near 216	Residential	Constructed	2021-12-10	N/A	500	2288	00-001	-	5220	0%	522	0	0	-	522	
11110	Sen Vihar 3	near 216	N/A		New Basti Dundaheada Sen Vihar Vijay Nagar		Self Occupied	500	500	0	1500	Pakka	Below 12	2005	2289	Residential	Under Construction	2021-12-10	N/A	1500	2289	00-001	-	0	0%	0	0	0	-	0	





ZONE-3, WARD-Dundaheada(27)

Sr. No	Mohalla_Name	Govt_Plot_Id	Owner_Name	Father_Name & Husband_Name	Road Name	Mobile Number	Occupancy Status	Plot Area	Total Area On Ground Floor	Total Rented Residential Builtup Area	Total Self Residential Builtup Area	House Type	Road Width	Construction Year	House Number	House Category	Rate Multiplier	Construction Status	Survey Start Date	Old Property Tax Id	Total Builtup Area	Gis_Map_Parcels_Id	Property Label	Old Arv	New Arv	Arv_Difference	Property Tax(10%)	Water Tax	Sewerage Tax	Old Tax	New Tax
11111	Sen Vihar 3	KH. NO. 359	Mahendra Singh	Khemchand	New Basti Dundaheada Sen Vihar Vijay Nagar	9654112236	Self Occupied	800	800	0	1600	Pakka	Below 12	2000	KH. NO. 359	Residential		Constructed	2021-12-10	N/A	1600	2292	00-001	-	16704	0%	1670.4	0	0	-	1670.4
11112	Sen Vihar 3	near 216	N/A		New Basti Dundaheada Sen Vihar Vijay Nagar Ghaziabad		Self Occupied	550	550	0	550	Other Pucca House with Micra\Fiber\Tinsheds	Below 12	2005	near 216	Residential		Constructed	2021-12-10	N/A	550	2293	00-001	-	3894	0%	389.4	0	0	-	389.4





ZONE-3, WARD-Dundaheada(27)

Sr. No	Mohalla_Name	Govt_Plot_Id	Owner_Name	Father_Name & Husband_Name	Road Name	Mobile Number	Occupancy Status	Plot Area	Total Area On Ground Floor	Total Rented Residential Builtup Area	Total Self Residential Builtup Area	House Type	Road Width	Construction Year	House Number	House Category	Rate Multiplier	Construction Status	Survey Start Date	Old Property Tax Id	Total Builtup Area	Gis Map Parcel Id	Property Label	Old Arv	New Arv	Arv Difference	Property Tax(10%)	Water Tax	Sewerage Tax	Old Tax	New Tax
11113	Sen Vihar 3	N/A	N/A		New Basti Dundaheada Sen Vihar Vijay Nagar		Self Occupied	900	900	0	900	Kutchha	Below 12	2000	N/A	Residential		Constructed	2021-12-10	N/A	900	2294	00-001	-	6372	0%	637.2	0	0	-	637.2
11114	Sen Vihar 3	102	Pukhral	ramjilal	New Basti Dundaheada Sen Vihar Vijay Nagar	8130352644	Self Occupied	1100	900	0	900	Pakka	Below 12	2000	102	Residential		Constructed	2021-12-10	N/A	900	2295	00-001	-	9396	0%	939.6	0	0	-	939.6

ZONE-3, WARD-Dundaheada(27)

Sr. No	Mohalla_Nam e	Gov t_Pl ot Id	Owner _Name	Fath er_ Name & Hus band_ Name	Road Name	Mobile_ Nu mber	Occ upancy _Sta tus	Plot_ Are a	Total_ Area_ On_ G round_ Floor	Total_ Rented_ Resid ential_ Builtup_ Area	Total_ Self_ Resid ential_ Built up_ Area	Hou se_ Typ e	Roa d_ Wid th	Constru ction_ Year	House _Numb er	Hou se_ Cat egor y	Rat e_ Multipl ier	Con stru ctio n_ Stat us	Surv ey_ Star t_ Date	Old _Pr ope rty_ Tax_ Id	Total_ Built_ Up_ Area	Gis_ Ma p_ Parc el_ Id	Prop erty _Lab el	Old_ Ar v	New_ Arv	Arv_ Diff erence	Property Tax(10%)	Wat er_ Tax	Sew erag e_ Tax	Old_ Tax	New_ Tax
11115	Sen Vihar 3	near 216	Rak am Singh		New Basti Dundaheada Sen Vihar Vijay Nagar Ghaziabad		Self Occupied	1200	1200	0	1200	OtherPucca House with Mic a\Fiber\TinSheds	Below12	2005	near 216	Residential		Constructed	2021-12-10	N/A	1200	2296	00-001	-	8496	0%	849.6	0	0	-	849.6
11116	Sen Vihar 3	NEAR-369	Mh oer Singh	Jay ram	New Basti Dundaheada Sen Vihar Vijay Nagar	9971540240	Self Occupied	900	900	0	1500	Pak ka	Below12	2000	NERA-369	Residential		Constructed	2021-12-10	N/A	1500	2297	00-001	-	15660	0%	1566	0	0	-	1566





ZONE-3, WARD-Dundaheada(27)

Sr. No	Mohalla_Name	Govt_Plot Id	Owner_Name	Father_Name & Husband_Name	Road Name	Mobile Number	Occupancy Status	Plot Area	Total Area On Ground Floor	Total Rented Residential Builtup Area	Total Self Residential Builtup Area	House Type	Road Width	Construction Year	House Number	House Category	Rate Multiplier	Construction Status	Survey Start Date	Old Property Tax Id	Total Builtup Area	Gis_Map_Parcels_Id	Property Label	Old Arv	New Arv	Arv_Difference	Property Tax(10%)	Water Tax	Sewerage Tax	Old Tax	New Tax
11117	Sen Vihar 3	NEAR-12	Chandan Lal	Bawichan	New Basti Dundaheada Sen Vihar Vijay Nagar	9818073761	Self Occupied	1000	1000	0	2000	Pakka	Below 12	2000	NEAR-12	Residential		Constructed	2021-12-10	N/A	2000	2298	00-001	-	20880	0%	2088	0	0	-	2088
11118	Sen Vihar 3	N/A	Kamala Devi	Narendar Kumar	New Basti Dundaheada Sen Vihar Vijay Nagar	9818960932	Self Occupied	600	600	0	1600	Pakka	Below 12	2012	418	Residential		Constructed	2021-12-10	VN20464	1600	2299	00-001	9496	16704	76%	1670.4	0	0	950	1670.4
11119	Sen Vihar 3	N/A	Anita		Sain Vihar Dundaheada Sen Vihar Vijay Nagar		Self Occupied	900	900	0	1800	Pakka	Below 12	2005	N/A	Residential		Constructed	2022-08-30	N/A	1800	2300	00-001	-	18792	0%	1879.2	0	0	-	1879.2





ZONE-3, WARD-Dundaheada(27)

Sr. No	Mohalla_Name	Govt_Plot_Id	Owner_Name	Father_Name & Husband_Name	RoadName	Mobile_Number	Occupancy_Status	Plot_Area	Total_Area_On_Ground_Floor	Total_Rented_Residential_Builtup_Area	Total_Self_Residential_Builtup_Area	House_Type	Road_Width	Construction_Year	House_Number	House_Category	Rate_Multiplier	Construction_Status	Survey_Start_Date	Old_Property_Tax_Id	Total_Builtup_Area	Gis_Map_Parcels_Id	Property_Label	Old_Arv	New_Arv	Arv_Difference	Property_Tax(10%)	Water_Tax	Sewerage_Tax	Old_Tax	New_Tax
11120	Sen Vihar 3	N/A	N/A		New Basti Dundaheada Sen Vihar Vijay Nagar		Rented	525	525	1050	0	Pakka	Below12	2005	N/A	Residential		Constructed	2021-12-10	N/A	1050	2301	00-001	-	12332.3	0%	1233.23	0	0	-	1233.2
11121	Sen Vihar 3	187	Sarjeet Singh	nathu Singh	New Basti Dundaheada Sen Vihar Vijay Nagar	9953114341	Self Occupied	400	400	0	400	Pakka	Below12	2020	187	Residential		Under Construction	2021-12-10	N/A	400	2302	00-001	-	0	0%	0	0	0	-	0
11122	Sen Vihar 3	KH. NO. 360	Santosh Devi	Rajveer Singh	New Basti Dundaheada Sen Vihar Vijay Nagar	9540709554	Self Occupied	450	450	0	450	Pakka	Below12	2000	KH. NO. 360	Residential		Constructed	2021-12-10	N/A	450	2303	00-001	-	4698	0%	469.8	0	0	-	469.8





ZONE-3, WARD-Dundaheada(27)

Sr. No	Mohalla_Name	Govt_Plot_Id	Owner_Name	Father_Name & Husband_Name	RoadName	Mobile_Number	Occupancy_Status	Plot_Area	Total_Area_On_Ground_Floor	Total_Rented_Residential_Builtup_Area	Total_Self_Residential_Builtup_Area	House_Type	Road_Width	Construction_Year	House_Number	House_Category	Rate_Multiplier	Construction_Status	Survey_Start_Date	Old_Property_Tax_Id	Total_Builtup_Area	Gis_Map_Parcels_Id	Property_Label	Old_Arv	New_Arv	Arv_Difference	Property_Tax(10%)	Water_Tax	Sewerage_Tax	Old_Tax	New_Tax
11123	Sen Vihar 3	near 75/1	Narhari Devi	Attarpal Singh	New Basti Dundaheada Sen Vihar Vijay Nagar	9953026291	Self Occupied	500	500	0	1000	Pakka	Below12	2005	near 75/1	Residential		Constructed	2021-12-10	N/A	1000	2304	00-001	-	10440	0%	1044	0	0	-	1044
11124	Sen Vihar 3	near 360	Ravi Kumar	Maamchand	New Basti Dundaheada Sen Vihar Vijay Nagar	9716351146	Self Occupied	500	500	0	700	Pakka	Below12	2005	75/1	Residential		Constructed	2021-12-10	N/A	700	2306	00-001	-	7308	0%	730.8	0	0	-	730.8
11125	Sen Vihar 3	75/1 RIG HT SIDE	Maya Devi	Gajendra Singh	New Basti Dundaheada Sen Vihar Vijay Nagar		Self Occupied	400	400	0	400	Pakka	Below12	2005	435	Residential		Constructed	2021-12-10	VN20474	400	2307	00-001	3214	4176	30%	417.6	0	0	321	417.6





ZONE-3, WARD-Dundaheada(27)

Sr. No	Mohalla_Name	Govt_Plot_Id	Owner_Name	Father_Name & Husband_Name	Road Name	Mobile Number	Occupancy Status	Plot Area	Total Area On Ground Floor	Total Rented Residential Builtup Area	Total Self Residential Builtup Area	House Type	Road Width	Construction Year	House Number	House Category	Rate Multiplier	Construction Status	Survey Start Date	Old Property Tax Id	Total Builtup Area	Gis_Map_Parcel_Id	Property Label	Old Arv	New Arv	Arv_Difference	Property Tax(10%)	Water Tax	Sewerage Tax	Old Tax	New Tax
11126	Sen Vihar 3	NEAR-278	N/A		New Basti Dundaheada Sen Vihar Vijay Nagar Ghaziabad		Self Occupied	600	600	0	600	OtherPucca House with Microw12	Below12	2000	NEAR-278	Residential		Constructed	2021-12-10	N/A	600	2308	00-001	-	4248	0%	424.8	0	0	-	424.8
11127	Sen Vihar 3	near 360	N/A		New Basti Dundaheada Sen Vihar Vijay Nagar		Self Occupied	450	450	0	450	Pakka	Below12	2005	near 360	Residential		Constructed	2021-12-10	N/A	450	2309	00-001	-	4698	0%	469.8	0	0	-	469.8





ZONE-3, WARD-Dundaheada(27)

Sr. No	Mohalla_Name	Govt_Plot_Id	Owner_Name	Father_Name & Husband_Name	RoadName	Mobile_Number	Occupancy_Status	Plot_Area	Total_Area_On_Ground_Floor	Total_Rented_Residential_Builtup_Area	Total_Self_Residential_Builtup_Area	House_Type	Road_Width	Construction_Year	House_Number	House_Category	Rate_Multiplier	Construction_Status	Survey_Start_Date	Old_Property_Tax_Id	Total_Builtup_Area	Gis_Map_Parcels_Id	Property_Label	Old_Arv	New_Arv	Arv_Difference	Property_Tax(10%)	Water_Tax	Sewerage_Tax	Old_Tax	New_Tax
11128	Sen Vihar 3	N/A	Shakuntala		New Basti Dundaheada Sen Vihar Vijay Nagar		Self Occupied	800	800	0	1550	Pakka	Below12	2006	452	Mix	5	Constructed	2021-12-10	VN20490	1600	2310	00-001	1094	19686	1699%	1968.6	0	0	109	1968.6
11129	Sen Vihar 3	NEAR-353	N/A		New Basti Dundaheada Sen Vihar Vijay Nagar		Rented	900	900	900	0	Pakka	Below12	2000	NEAR-353	Residential		Constructed	2021-12-10	N/A	900	2312	00-001	-	9396	0%	939.6	0	0	-	939.6
11130	Sen Vihar 3	NEAR-278	Satish Chand	LATE Sheetal Prasad	New Basti Dundaheada Sen Vihar Vijay Nagar	9758174323	Rented	1200	1200	1200	0	Pakka	Below12	2000	NEAR-278	Residential		Constructed	2021-12-10	N/A	1200	2313	00-001	-	12528	0%	1252.8	0	0	-	1252.8





ZONE-3, WARD-Dundaheada(27)

Sr. No	Mohalla_Name	Govt_Plot Id	Owner_Name	Father_Name & Husband_Name	Road Name	Mobile_Number	Occupancy_Status	Plot_Area	Total_Area_On_Ground_Floor	Total_Rented_Residential_Builtup_Area	Total_Self_Residential_Builtup_Area	House_Type	Road_Width	Construction_Year	House_Number	House_Category	Rate_Multiplier	Construction_Status	Survey_Start_Date	Old_Property_Tax_Id	Total_Builtup_Area	Gis_Map_Parcels_Id	Property_Label	Old_Arv	New_Arv	Arv_Difference	Property_Tax(10%)	Water_Tax	Sewerage_Tax	Old_Tax	New_Tax
11131	Sen Vihar 3	near 216	Late . Raj Pal Singh	Late . Balwant Singh	New Basti Dundaheada Sen Vihar Vijay Nagar	9211608845	Self Occupied	900	900	0	900	Pakka	Below12	2005	near 216	Residential		Constructed	2021-12-10	N/A	900	2314	00-001	-	9396	0%	939.6	0	0	-	939.6
11132	Sen Vihar 3	159	Shakuntla	Rampal Yadav	New Basti Dundaheada Sen Vihar Vijay Nagar		Self Occupied	700	700	0	700	Pakka	Below12	2015	159	Residential		Constructed	2021-12-10	N/A	700	2315	00-001	-	7308	0%	730.8	0	0	-	730.8
11133	Sen Vihar 3	near 216	Suresh	Late . Ram Singh	New Basti Dundaheada Sen Vihar Vijay Nagar	9958698008	Self Occupied	550	550	0	550	Pakka	Below12	2005	near 216	Residential		Constructed	2021-12-10	N/A	550	2316	00-001	-	5742	0%	574.2	0	0	-	574.2





ZONE-3, WARD-Dundaheada(27)

Sr. No	Mohalla_Name	Govt_Plot Id	Owner_Name	Father_Name & Husband_Name	Road Name	Mobile_Number	Occupancy Status	Plot_Area	Total_Area_On_Ground_Floor	Total_Rented_Residential_Builtup_Area	Total_Self_Residential_Builtup_Area	House_Type	Road_Width	Construction_Year	House_Number	House_Category	Rate_Multiplier	Construction_Status	Survey_Start_Date	Old_Property_Tax_Id	Total_Builtup_Area	Gis_Map_Parcels_Id	Property_Label	Old_Arv	New_Arv	Arv_Difference	Property Tax(10%)	Water_Tax	Sewerage_Tax	Old_Tax	New_Tax
11134	Sen Vihar 3	near 278	N/A		New Basti Dundaheada Sen Vihar Vijay Nagar		Self Occupied	550	550	0	550	Pakka	Below 12	2005	near 278	Residential		Constructed	2021-12-10	N/A	550	2317	00-001	-	5742	0%	574.2	0	0	-	574.2
11135	Sen Vihar 3	33/11	Vishal Mishra	baburam Mishra	New Basti Dundaheada Sen Vihar Vijay Nagar	8285075206	Self Occupied	500	500	0	1000	Pakka	Below 12	2000	173	Residential		Constructed	2021-12-10	N/A	1000	2318	00-001	-	10440	0%	1044	0	0	-	1044
11136	Sen Vihar 3	278	Jyoti Devi	Anil Dhiman	New Basti Dundaheada Sen Vihar Vijay Nagar	9560374686	Self Occupied	450	450	0	450	Pakka	Below 12	2005	278	Residential		Constructed	2021-12-10	N/A	450	2319	00-001	-	4698	0%	469.8	0	0	-	469.8





ZONE-3, WARD-Dundaheada(27)

Sr. No	Mohalla_Nam e	Govt_Plot Id	Owner_Nam e	Father_Nam e & Hus band_Nam e	Road Nam e	Mobile_Nu mber	Occu pancy _Sta tus	Plot_Are a	Total_Are a_On_G round_Floor	Total_Rented_Resid ential_Builtup_Area	Total_Self_Resid ential_Built up_Area	Hou se_Typ e	Roa d_Wid th	Constru ction_Y ear	House _Numb er	Hou se_Cat egor y	Rat e_Mul tiplie r	Con stru ction_St atus	Surv ey_St ar t_D ate	Old _Pr ope rty_T ax _Id	Total_Built_ Up_Ar ea	Gis_Ma p_Parc el_Id	Prop erty _Lab el	Old_Ar v	New_Ar v	Arv_Diff erence	Property Tax(10%)	Wat er_T ax	Sew erag e_T ax	Old_T ax	New_T ax
11137	Sen Vihar 3	N/A	Sashi	satya pal	New Basti Dundaheada Sen Vihar Vijay Nagar	9891562335	Self Occupied	450	450	0	450	Pakka	Below12	2008	N/A	Residential		Constructed	2021-12-10	N/A	450	2321	00-001	-	4698	0%	469.8	0	0	-	469.8
11138	Sen Vihar 3	360	Mahabir Singh	late shetal prasad	New Basti Dundaheada Sen Vihar Vijay Nagar	9871721311	Rented	1200	1200	1200	0	Pakka	Below12	2005	360	Residential		Constructed	2021-12-10	N/A	1200	2322	00-001	-	14094	0%	1409.4	0	0	-	1409.4
11139	Sen Vihar 3	NEAR-353	Madhu Bala	Jagdish Prasa	New Basti Dundaheada Sen Vihar Vijay Nagar	9818854880	Self Occupied	600	600	0	600	Pakka	Below12	2000	NEAR-353	Residential		Constructed	2021-12-10	N/A	600	2323	00-001	-	6264	0%	626.4	0	0	-	626.4





ZONE-3, WARD-Dundaheada(27)

Sr. No	Mohalla_Name	Govt_Plot_Id	Owner_Name	Father_Name & Husband_Name	RoadName	Mobile_Number	Occupancy_Status	Plot_Area	Total_Area_On_Ground_Floor	Total_Rented_Residential_Builtup_Area	Total_Self_Residential_Builtup_Area	House_Type	Road_Width	Construction_Year	House_Number	House_Category	Rate_Multiplier	Construction_Status	Survey_Start_Date	Old_Property_Tax_Id	Total_Builtup_Area	Gis_Map_Parcels_Id	Property_Label	Old_Arv	New_Arv	Arv_Difference	Property_Tax(10%)	Water_Tax	Sewerage_Tax	Old_Tax	New_Tax
11140	Sen Vihar 3	N/A	Om wati	Am ar Singh	New Basti Dundaheada Sen Vihar Vijay Nagar	9654414396	Self Occupied	750	750	0	1450	Pak ka	Below12	2008	N/A	Residential		Constructed	2021-12-10	N/A	1450	2324	00-001	-	15138	0%	1513.8	0	0	-	1513.8
11141	Sen Vihar 3	NEAR-353	N/A		New Basti Dundaheada Sen Vihar Vijay Nagar		Self Occupied	450	450	0	450	Pak ka	Below12	2000	NEAR-353	Residential		Constructed	2021-12-10	N/A	450	2325	00-001	-	4698	0%	469.8	0	0	-	469.8
11142	Sen Vihar 3	396	Shiv pras ad	Bani Mad hav	New Basti Dundaheada Sen Vihar Vijay Nagar	7754910791	Self Occupied	900	900	0	900	Pak ka	Below12	2000	396	Residential		Constructed	2021-12-10	N/A	900	2326	00-001	-	9396	0%	939.6	0	0	-	939.6





ZONE-3, WARD-Dundaheada(27)

Sr. No	Mohalla_Name	Govt_Plot Id	Owner_Name	Father_Name & Husband_Name	Road Name	Mobile Number	Occupancy Status	Plot Area	Total Area On Ground Floor	Total Rented Residential Builtup Area	Total Self Residential Builtup Area	House Type	Road Width	Construction Year	House Number	House Category	Rate Multiplier	Construction Status	Survey Start Date	Old Property Tax Id	Total Builtup Area	Gis_Map_Parcels_Id	Property Label	Old Arv	New Arv	Arv_Difference	Property Tax(10%)	Water Tax	Sewerage Tax	Old Tax	New Tax
11143	Sen Vihar 3	kh no 360 left side	N/A		New Basti Dundaheada Sen Vihar Vijay Nagar		Self Occupied	500	500	0	1500	Pakka	Below 12	2015	kh no 360 left side	Residential		Constructed	2021-12-10	N/A	1500	2327	00-001	-	15660	0%	1566	0	0	-	1566
11144	Sen Vihar 3	near 278	Raman Ni	Balkishan	New Basti Dundaheada Sen Vihar Vijay Nagar	8800353656	Self Occupied	1350	1300	0	2550	Pakka	Below 12	2000	near 278	Residential		Constructed	2021-12-10	N/A	2550	2328	00-001	-	26622	0%	2662.2	0	0	-	2662.2
11145	Sen Vihar 3	kh no 360	Azad Singh	Bholey Ram	New Basti Dundaheada Sen Vihar Vijay Nagar	9810357960	Self Occupied	800	800	0	1600	Pakka	Below 12	2005	kh no 360	Residential		Constructed	2021-12-10	N/A	1600	2329	00-001	-	16704	0%	1670.4	0	0	-	1670.4





ZONE-3, WARD-Dundaheada(27)

Sr. No	Mohalla_Name	Govt_Plot Id	Owner_Name	Father_Name & Husband_Name	Road Name	Mobile Number	Occupancy Status	Plot Area	Total Area On Ground Floor	Total Rented Residential Builtup Area	Total Self Residential Builtup Area	House Type	Road Width	Construction Year	House Number	House Category	Rate Multiplier	Construction Status	Survey Start Date	Old Property Tax Id	Total Builtup Area	Gis Map Parcel Id	Property Label	Old Arv	New Arv	Arv Difference	Property Tax(10%)	Water Tax	Sewerage Tax	Old Tax	New Tax
11146	Sen Vihar 3	KH. NO. 332	Suman Devi	Prakash	New Basti Dundaheada Sen Vihar Vijay Nagar	9911326196	Self Occupied	450	450	0	450	Pakka	Below 12	2000	KH. NO. 332	Residential		Constructed	2021-12-10	N/A	450	2330	00-001	-	4698	0%	469.8	0	0	-	469.8
11147	Sen Vihar 3	NEAR-KH. NO. 332	N/A		New Basti Dundaheada Sen Vihar Vijay Nagar		Rented	900	900	1800	0	Pakka	Below 12	2000	NEAR-KH. NO. 332	Residential		Constructed	2021-12-10	N/A	1800	2331	00-001	-	18792	0%	1879.2	0	0	-	1879.2
11148	Sen Vihar 3	near 336	Sheela Devi	Mevalal	New Basti Dundaheada Sen Vihar Vijay Nagar	9818542435	Self Occupied	450	450	0	900	Pakka	Below 12	2008	near 336	Residential		Constructed	2021-12-10	N/A	900	2332	00-001	-	9396	0%	939.6	0	0	-	939.6





ZONE-3, WARD-Dundaheada(27)

Sr. No	Mohalla_Name	Govt_Plot_Id	Owner_Name	Father_Name & Husband_Name	RoadName	Mobile_Number	Occupancy_Status	Plot_Area	Total_Area_On_Ground_Floor	Total_Rented_Residential_Builtup_Area	Total_Self_Residential_Builtup_Area	House_Type	Road_Width	Construction_Year	House_Number	House_Category	Rate_Multiplier	Construction_Status	Survey_Start_Date	Old_Property_Tax_Id	Total_Builtup_Area	Gis_Map_Parcel_Id	Property_Label	Old_Arv	New_Arv	Arv_Difference	Property_Tax(10%)	Water_Tax	Sewerage_Tax	Old_Tax	New_Tax
11149	Sen Vihar 3	N/A	Munesh Devi	Jasveer Singh	New Basti Dundaheada Sen Vihar Vijay Nagar		Mix	550	550	550	550	Pakka	Below12	2009	N/A	Residential		Constructed	2021-12-10	N/A	1100	2333	00-001	-	12201.8	0%	1220.18	0	0	-	1220.2
11150	Sen Vihar 3	near 344	Sukhpal		New Basti Dundaheada Sen Vihar Vijay Nagar		Self Occupied	900	900	0	1800	Pakka	Below12	2005	503	Residential		Constructed	2021-12-05	VN20521	1800	2334	00-001	18774	18792	0%	1879.2	0	0	1877	1879.2
11151	Sen Vihar 3	336	Hari Ram	khushiya	New Basti Dundaheada Sen Vihar Vijay Nagar	7011173836	Self Occupied	600	600	0	1800	Pakka	Below12	2014	336	Residential		Constructed	2021-12-10	N/A	1800	2335	00-001	-	18792	0%	1879.2	0	0	-	1879.2





ZONE-3, WARD-Dundaheada(27)

Sr. No	Mohalla_Name	Govt_Plot Id	Owner_Name	Father_Name & Husband_Name	Road Name	Mobile Number	Occupancy Status	Plot Area	Total Area On Ground Floor	Total Rented Residential Builtup Area	Total Self Residential Builtup Area	House Type	Road Width	Construction Year	House Number	House Category	Rate Multiplier	Construction Status	Survey Start Date	Old Property Tax Id	Total Builtup Area	Gis Map Parcel Id	Property Label	Old Arv	New Arv	Arv Difference	Property Tax(10%)	Water Tax	Sewerage Tax	Old Tax	New Tax
11152	Sen Vihar 3	367	Rajendra Kumar	hari ram	New Basti Dundaheada Sen Vihar Vijay Nagar	8826066730	Self Occupied	600	600	0	600	Pakka	Below 12	2015	367	Residential		Constructed	2021-12-10	N/A	600	2337	00-001	-	6264	0%	626.4	0	0	-	626.4
11153	Sen Vihar 3	near 344	Raj Viri	Om Prakash	New Basti Dundaheada Sen Vihar Vijay Nagar	9650108647	Self Occupied	900	900	0	900	Pakka	Below 12	2005	near 344	Residential		Constructed	2021-12-10	N/A	900	2338	00-001	-	9396	0%	939.6	0	0	-	939.6
11154	Sen Vihar 3	N/A	Munesh Devi	Jashveer Singh	New Basti Dundaheada Sen Vihar Vijay Nagar		Rented	800	800	800	0	Pakka	Below 12	2005	N/A	Residential		Constructed	2021-12-10	N/A	800	2339	00-001	-	9396	0%	939.6	0	0	-	939.6





ZONE-3, WARD-Dundaheada(27)

Sr. No	Mohalla_Name	Govt_Plot_Id	Owner_Name	Father_Name & Husband_Name	Road Name	Mobile Number	Occupancy Status	Plot Area	Total Area On Ground Floor	Total Rented Residential Builtup Area	Total Self Residential Builtup Area	House Type	Road Width	Construction Year	House Number	House Category	Rate Multiplier	Construction Status	Survey Start Date	Old Property Tax Id	Total Builtup Area	Gis Map Parcel Id	Property Label	Old Arv	New Arv	Arv Difference	Property Tax(10%)	Water Tax	Sewerage Tax	Old Tax	New Tax
11155	Sen Vihar 3	342	V P Singh	ram singh	New Basti Dundaheada Sen Vihar Vijay Nagar	9990931060	Self Occupied	800	800	0	800	Pakka	Below 12	2002	342	Residential		Constructed	2021-12-10	N/A	800	2340	00-001	-	8352	0%	835.2	0	0	-	835.2
11156	Sen Vihar 3	N/A	N/A		New Basti Dundaheada Sen Vihar Vijay Nagar		Self Occupied	500	0	0	0	Vacant Land	Below 12	0	N/A	Residential		Not Constructed	2021-12-10	N/A	0	2341	00-001	-	0	0%	0	0	0	-	0
11157	Sen Vihar 3	345	Ravinder Kumar	dwarakprasad	New Basti Dundaheada Sen Vihar Vijay Nagar	9560635371	Self Occupied	500	500	0	500	Pakka	Below 12	2005	345	Residential		Constructed	2021-12-10	N/A	500	2343	00-001	-	5220	0%	522	0	0	-	522

ZONE-3, WARD-Dundaheada(27)

Sr. No	Mohalla_Name	Govt_Plot_Id	Owner_Name	Father_Name & Husband_Name	Road Name	Mobile Number	Occupancy Status	Plot Area	Total Area On Ground Floor	Total Rented Residential Builtup Area	Total Self Residential Builtup Area	House Type	Road Width	Construction Year	House Number	House Category	Rate Multiplier	Construction Status	Survey Start Date	Old Property Tax Id	Total Builtup Area	Gis Map Parcel Id	Property Label	Old Arv	New Arv	Arv Difference	Property Tax(10%)	Water Tax	Sewerage Tax	Old Tax	New Tax
11158	Sen Vihar 3	near 638	N/A		New Basti Dundaheada Sen Vihar Vijay Nagar		Self Occupied	450	450	0	450	Pakka	Below 12	2005	near 638	Residential		Constructed	2021-12-10	N/A	450	2344	00-001	-	4698	0%	469.8	0	0	-	469.8
11159	Sen Vihar 3	N/A	N/A		New Basti Dundaheada Sen Vihar Vijay Nagar		Self Occupied	500	500	0	500	Pakka	Below 12	2005	N/A	Residential		Constructed	2021-12-10	N/A	500	2345	00-001	-	5220	0%	522	0	0	-	522
11160	Sen Vihar 3	N/A	N/A		New Basti Dundaheada Sen Vihar Vijay Nagar		Self Occupied	500	500	0	1000	Pakka	Below 12	2007	N/A	Residential		Constructed	2021-12-10	N/A	1000	2346	00-001	-	10440	0%	1044	0	0	-	1044





ZONE-3, WARD-Dundaheada(27)

Sr. No	Mohalla_Name	Govt_Plot Id	Owner_Name	Father_Name & Husband_Name	Road Name	Mobile Number	Occupancy Status	Plot Area	Total Area On Ground Floor	Total Rented Residential Builtup Area	Total Self Residential Builtup Area	House Type	Road Width	Construction Year	House Number	House Category	Rate Multiplier	Construction Status	Survey Start Date	Old Property Tax Id	Total Builtup Area	Gis Map Parcel Id	Property Label	Old Arv	New Arv	Arv_Difference	Property Tax(10%)	Water Tax	Sewerage Tax	Old Tax	New Tax
11161	Sen Vihar 3	N/A	Ram Kishan	bhagmal Singh	New Basti Dundaheada Sen Vihar Vijay Nagar	7011225787	Self Occupied	500	500	0	500	Pakka	Below 12	2005	N/A	Residential		Constructed	2021-12-10	N/A	500	2347	00-001	-	5220	0%	522	0	0	-	522
11162	Sen Vihar 3	638	Brham Singh	ram Dayal	New Basti Dundaheada Sen Vihar Vijay Nagar	8700665909	Self Occupied	650	650	0	1300	Pakka	Below 12	2005	638	Residential		Constructed	2021-12-10	N/A	1300	2348	00-001	-	13572	0%	1357.2	0	0	-	1357.2
11163	Sen Vihar 3	355	Rajesh Sharma	Gyanendra Sharma	New Basti Dundaheada Sen Vihar Vijay Nagar		Rented	400	400	800	0	Pakka	Below 12	2005	355	Residential		Constructed	2021-12-10	N/A	800	2349	00-001	-	9396	0%	939.6	0	0	-	939.6

ZONE-3, WARD-Dundaheada(27)

Sr. No	Mohalla_Name	Govt_Plot Id	Owner_Name	Father_Name & Husband_Name	Road Name	Mobile Number	Occupancy Status	Plot Area	Total Area On Ground Floor	Total Rented Residential Builtup Area	Total Self Residential Builtup Area	House Type	Road Width	Construction Year	House Number	House Category	Rate Multiplier	Construction Status	Survey Start Date	Old Property Tax Id	Total Builtup Area	Gis Map Parcel Id	Property Label	Old Arv	New Arv	Arv Difference	Property Tax(10%)	Water Tax	Sewerage Tax	Old Tax	New Tax
11164	Sen Vihar 3	353	Fool Wat i Devi	Mahander Singh	New Basti Dundaheada Sen Vihar Vijay Nagar	7703823055	Self Occupied	450	450	0	450	Pakka	Below 12	2000	353	Residential		Constructed	2021-12-10	N/A	450	2350	00-001	-	4698	0%	469.8	0	0	-	469.8
11165	Sen Vihar 3	595	Laya k Ram	late ram prasad	New Basti Dundaheada Sen Vihar Vijay Nagar	9717341291	Self Occupied	800	800	0	2400	Pakka	Below 12	2012	595	Residential		Constructed	2021-12-10	N/A	2400	2351	00-001	-	25056	0%	2505.6	0	0	-	2505.6
11166	Sen Vihar 3	412	Sangeeta Singh	Dhan Lal Singh	New Basti Dundaheada Sen Vihar Vijay Nagar	8800579062	Self Occupied	450	450	0	450	Pakka	Below 12	2006	412	Residential		Constructed	2021-12-13	N/A	450	2355	00-001	-	4698	0%	469.8	0	0	-	469.8





ZONE-3, WARD-Dundaheada(27)

Sr. No	Mohalla_Name	Govt_Plot Id	Owner_Name	Father_Name & Husband_Name	Road Name	Mobile Number	Occupancy Status	Plot Area	Total Area On Ground Floor	Total Rented Residential Builtup Area	Total Self Residential Builtup Area	House Type	Road Width	Construction Year	House Number	House Category	Rate Multiplier	Construction Status	Survey Start Date	Old Property Tax Id	Total Builtup Area	Gis Map Parcel Id	Property Label	Old Arv	New Arv	Arv Difference	Property Tax(10%)	Water Tax	Sewerage Tax	Old Tax	New Tax
11167	Sen Vihar 3	KH NO 354	Shaym Patel	Shankar Lal	New Basti Dundaheada Sen Vihar Vijay Nagar	9555349098	Self Occupied	450	450	0	450	Pakka	Below 12	2010	569	Residential		Constructed	2021-12-13	VN20583	450	2357	00-001	4237	4698	11%	469.8	0	0	424	469.8
11168	Sen Vihar 3	kh-354	Ruk Singh	Ajay Kumar Singh	New Basti Dundaheada Sen Vihar Vijay Nagar	9910231573	Self Occupied	600	600	0	1200	Pakka	Below 12	2005	kh-354	Residential		Constructed	2021-12-13	N/A	1200	2358	00-001	-	12528	0%	1252.8	0	0	-	1252.8
11169	Sen Vihar 3	398	Sangeeta Devi	Rajkumar	New Basti Dundaheada Sen Vihar Vijay Nagar		Self Occupied	450	450	0	450	Pakka	Below 12	2019	398	Residential		Constructed	2021-12-13	N/A	450	2359	00-001	-	4698	0%	469.8	0	0	-	469.8





ZONE-3, WARD-Dundaheada(27)

Sr. No	Mohalla_Name	Govt_Plot_Id	Owner_Name	Father_Name & Husband_Name	RoadName	Mobile_Number	Occupancy_Status	Plot_Area	Total_Area_On_Ground_Floor	Total_Rented_Residential_Builtup_Area	Total_Self_Residential_Builtup_Area	House_Type	Road_Width	Construction_Year	House_Number	House_Category	Rate_Multiplier	Construction_Status	Survey_Start_Date	Old_Property_Tax_Id	Total_Builtup_Area	Gis_Map_Parcels_Id	Property_Label	Old_Arv	New_Arv	Arv_Difference	Property_Tax(10%)	Water_Tax	Sewerage_Tax	Old_Tax	New_Tax
11170	Sen Vihar 3	N/A	N/A		New Basti Dundaheada Sen Vihar Vijay Nagar		Self Occupied	450	450	0	450	Pakka	Below12	2020	N/A	Residential		Constructed	2021-12-13	N/A	450	2360	00-001	-	4698	0%	469.8	0	0	-	469.8
11171	Sen Vihar 3	N/A	N/A		New Basti Dundaheada Sen Vihar Vijay Nagar		Self Occupied	600	600	0	600	Kutcha	Below12	2005	N/A	Residential		Constructed	2021-12-13	N/A	600	2361	00-001	-	4248	0%	424.8	0	0	-	424.8
11172	Sen Vihar 3	100	Kanti Prasad	ganeshlal	New Basti Dundaheada Sen Vihar Vijay Nagar	9311462992	Self Occupied	400	400	0	400	Pakka	Below12	2015	100	Residential		Constructed	2021-12-13	N/A	400	2363	00-001	-	4176	0%	417.6	0	0	-	417.6





ZONE-3, WARD-Dundaheada(27)

Sr. No	Mohalla_Name	Govt_Plot_Id	Owner_Name	Father_Name & Husband_Name	RoadName	Mobile_Number	Occupancy_Status	Plot_Area	Total_Area_On_Ground_Floor	Total_Rented_Residential_Builtup_Area	Total_Self_Residential_Builtup_Area	House_Type	Road_Width	Construction_Year	House_Number	House_Category	Rate_Multiplier	Construction_Status	Survey_Start_Date	Old_Property_Tax_Id	Total_Builtup_Area	Gis_Map_Parcels_Id	Property_Label	Old_Arv	New_Arv	Arv_Difference	Property_Tax(10%)	Water_Tax	Sewerage_Tax	Old_Tax	New_Tax
11173	Sen Vihar 3	N/A	Avdhesh Tiwari		New Basti Dundaheada Sen Vihar Vijay Nagar	9560221260	Self Occupied	900	500	0	500	Pakka	Below12	2004	N/A	Residential		Constructed	2021-12-13	N/A	500	2364	00-001	-	5220	0%	522	0	0	-	522
11174	Sen Vihar 3	N/A	Sanjay Panday	Kashiprasad	New Basti Dundaheada Sen Vihar Vijay Nagar	9711913025	Self Occupied	600	600	0	600	Pakka	Below12	2005	N/A	Residential		Constructed	2021-12-13	N/A	600	2365	00-001	-	6264	0%	626.4	0	0	-	626.4
11175	Sen Vihar 3	N/A	Rajiv Chaudhary	Amarnath Chaudhary	New Basti Dundaheada Sen Vihar Vijay Nagar	9911976238	Self Occupied	450	450	0	450	Pakka	Below12	2008	N/A	Residential		Constructed	2021-12-13	N/A	450	2366	00-001	-	4698	0%	469.8	0	0	-	469.8





ZONE-3, WARD-Dundaheada(27)

Sr. No	Mohalla_Name	Govt_Plot_Id	Owner_Name	Father_Name & Husband_Name	RoadName	Mobile_Number	Occupancy_Status	Plot_Area	Total_Area_On_Ground_Floor	Total_Rented_Residential_Builtup_Area	Total_Self_Residential_Builtup_Area	House_Type	Road_Width	Construction_Year	House_Number	House_Category	Rate_Multiplier	Construction_Status	Survey_Start_Date	Old_Property_Tax_Id	Total_Builtup_Area	Gis_Map_Parcels_Id	Property_Label	Old_Arv	New_Arv	Arv_Difference	Property_Tax(10%)	Water_Tax	Sewerage_Tax	Old_Tax	New_Tax
11176	Sen Vihar 3	98	RS Sharma	Chokhey Lal	New Basti Dundaheada Sen Vihar Vijay Nagar	9891105451	Self Occupied	800	600	0	600	Pakka	Below 12	2000	98	Residential		Constructed	2021-12-13	N/A	600	2367	00-001	-	6264	0%	626.4	0	0	-	626.4
11177	Sen Vihar 3	N/A	Rajkumar	vijaykumar	New Basti Dundaheada Sen Vihar Vijay Nagar	9560637604	Self Occupied	600	600	0	600	Pakka	Below 12	2005	N/A	Residential		Constructed	2021-12-13	N/A	600	2368	00-001	-	6264	0%	626.4	0	0	-	626.4
11178	Sen Vihar 3	N/A	Laik Ram		New Basti Dundaheada Sen Vihar Vijay Nagar	9717341291	Self Occupied	900	900	0	1800	Pakka	Below 12	2006	N/A	Residential		Constructed	2021-12-13	N/A	1800	2369	00-001	-	18792	0%	1879.2	0	0	-	1879.2





ZONE-3, WARD-Dundaheada(27)

Sr. No	Mohalla_Name	Govt_Plot_Id	Owner_Name	Father_Name & Husband_Name	RoadName	Mobile_Number	Occupancy_Status	Plot_Area	Total_Area_On_Ground_Floor	Total_Rented_Residential_Builtup_Area	Total_Self_Residential_Builtup_Area	House_Type	Road_Width	Construction_Year	House_Number	House_Category	Rate_Multiplier	Construction_Status	Survey_Start_Date	Old_Property_Tax_Id	Total_Builtup_Area	Gis_Map_Parcels_Id	Property_Label	Old_Arv	New_Arv	Arv_Difference	Property_Tax(10%)	Water_Tax	Sewerage_Tax	Old_Tax	New_Tax
11179	Sen Vihar 3	near 614	N/A		New Basti Dundaheada Sen Vihar Vijay Nagar		Rented	1000	1000	1000	0	Pakka	Below12	2005	near 614	Residential		Constructed	2021-12-13	N/A	1000	2538	00-001	-	11745	0%	1174.5	0	0	-	1174.5
11180	Sen Vihar 3	Near 614	N/A		New Basti Dundaheada Sen Vihar Vijay Nagar		Self Occupied	1000	1000	0	1000	Pakka	Below12	2000	near 614	Residential		Constructed	2021-12-13	N/A	1000	2539	00-001	-	10440	0%	1044	0	0	-	1044
11181	Sen Vihar 3	N/A	Fool Wati	Jai Prakash	New Basti Dundaheada Sen Vihar Vijay Nagar	8882605968	Self Occupied	600	600	0	550	Pakka	Below12	2005	N/A	Mix	3	Constructed	2021-12-13	N/A	600	2540	00-001	-	7844.4	0%	784.44	0	0	-	784.44





ZONE-3, WARD-Dundaheada(27)

Sr. No	Mohalla_Name	Govt_Plot_Id	Owner_Name	Father_Name & Husband_Name	Road Name	Mobile Number	Occupancy Status	Plot Area	Total Area On Ground Floor	Total Rented Residential Builtup Area	Total Self Residential Builtup Area	House Type	Road Width	Construction Year	House Number	House Category	Rate Multiplier	Construction Status	Survey Start Date	Old Property Tax Id	Total Built Up Area	Gis_Map_Parcels_Id	Property Label	Old Arv	New Arv	Arv_Difference	Property Tax(10%)	Water Tax	Sewerage Tax	Old Tax	New Tax
11182	Sen Vihar 3	N/A	Sarvash Devi	chirangisingh	New Basti Dundaheada Sen Vihar Vijay Nagar Ghaziabad	9213064001	Self Occupied	650	650	0	650	OtherPucca House with Microw12	Below12	2005	N/A	Residential		Constructed	2021-12-13	N/A	650	2541	00-001	-	4602	0%	460.2	0	0	-	460.2
11183	Sen Vihar 3	near kh no 356	Omprakash		New Basti Dundaheada Sen Vihar Vijay Nagar		Self Occupied	800	800	0	800	Pakka	Below12	2006	436	Residential		Constructed	2021-12-13	VN20477	800	2542	00-001	1460	8352	472%	835.2	0	0	146	835.2





ZONE-3, WARD-Dundaheada(27)

Sr. No	Mohalla_Name	Govt_Plot_Id	Owner_Name	Father_Name & Husband_Name	Road Name	Mobile Number	Occupancy Status	Plot Area	Total Area On Ground Floor	Total Rented Residential Builtup Area	Total Self Residential Builtup Area	House Type	Road Width	Construction Year	House Number	House Category	Rate Multiplier	Construction Status	Survey Start Date	Old Property Tax Id	Total Builtup Area	Gis Map Parcel Id	Property Label	Old Arv	New Arv	Arv Difference	Property Tax(10%)	Water Tax	Sewerage Tax	Old Tax	New Tax
11184	Sen Vihar 3	near 614	N/A		New Basti Dundaheada Sen Vihar Vijay Nagar		Rented	1200	1200	1200	0	Pakka	Below 12	2000	near 614	Residential		Constructed	2021-12-13	N/A	1200	2543	00-001	-	12528	0%	1252.8	0	0	-	1252.8
11185	Sen Vihar 3	614	Papan Singh	Chhidda Singh	New Basti Dundaheada Sen Vihar Vijay Nagar	9873820129	Mix	550	550	550	550	Pakka	Below 12	2008	614	Residential		Constructed	2021-12-13	N/A	1100	2544	00-001	-	12201.8	0%	1220.18	0	0	-	1220.2
11186	Sen Vihar 3	353	Ram Charan	Tikaram	New Basti Dundaheada Sen Vihar Vijay Nagar		Self Occupied	800	800	0	800	Pakka	Below 12	2005	353	Residential		Constructed	2021-12-13	N/A	800	2545	00-001	-	8352	0%	835.2	0	0	-	835.2





ZONE-3, WARD-Dundaheada(27)

Sr. No	Mohalla_Name	Govt_Plot_Id	Owner_Name	Father_Name & Husband_Name	Road Name	Mobile Number	Occupancy Status	Plot Area	Total Area On Ground Floor	Total Rented Residential Builtup Area	Total Self Residential Builtup Area	House Type	Road Width	Construction Year	House Number	House Category	Rate Multiplier	Construction Status	Survey Start Date	Old Property Tax Id	Total Builtup Area	Gis Map Parcel Id	Property Label	Old Arv	New Arv	Arv Difference	Property Tax(10%)	Water Tax	Sewerage Tax	Old Tax	New Tax
11187	Sen Vihar 3	near Kh no 356	R. C. Gupta	P. L. Gupta	New Basti Dundaheada Sen Vihar Vijay Nagar	8860138167	Self Occupied	600	600	0	500	Pakka	Below 12	2006	near Kh no 356	Mix	5	Constructed	2021-12-13	N/A	600	2546	00-001	-	12228	0%	1222.8	0	0	-	1222.8
11188	Sen Vihar 3	N/A	Raj Kumari	Jay Dev Tiwari	New Basti Dundaheada Sen Vihar Vijay Nagar	9999444941	Self Occupied	900	900	0	900	Pakka	Below 12	2008	N/A	Residential		Constructed	2021-12-13	N/A	900	2547	00-001	-	9396	0%	939.6	0	0	-	939.6
11189	Sen Vihar 3	N/A	N/A		New Basti Dundaheada Sen Vihar Vijay Nagar		Rented	800	800	800	0	Pakka	Below 12	2005	N/A	Residential		Constructed	2021-12-13	N/A	800	2548	00-001	-	9396	0%	939.6	0	0	-	939.6





ZONE-3, WARD-Dundaheada(27)

Sr. No	Mohalla_Name	Govt_Plot_Id	Owner_Name	Father_Name & Husband_Name	Road Name	Mobile Number	Occupancy Status	Plot Area	Total Area On Ground Floor	Total Rented Residential Builtup Area	Total Self Residential Builtup Area	House Type	Road Width	Construction Year	House Number	House Category	Rate Multiplier	Construction Status	Survey Start Date	Old Property Tax Id	Total Builtup Area	Gis Map Parcel Id	Property Label	Old Arv	New Arv	Arv Difference	Property Tax(10%)	Water Tax	Sewerage Tax	Old Tax	New Tax
11190	Sen Vihar 3	N/A	N/A		New Basti Dundaheada Sen Vihar Vijay Nagar Ghaziabad		Self Occupied	400	400	0	400	OtherPucca House with Microw12	Below12	2005	N/A	Residential		Constructed	2021-12-13	N/A	400	2549	00-001	-	2832	0%	283.2	0	0	-	283.2
11191	Sen Vihar 3	N/A	N/A		New Basti Dundaheada Sen Vihar Vijay Nagar		Self Occupied	720	720	0	720	Pakka	Below12	2005	N/A	Residential		Constructed	2021-12-13	N/A	720	2550	00-001	-	7516.8	0%	751.68	0	0	-	751.68

ZONE-3, WARD-Dundaheada(27)

Sr. No	Mohalla_Name	Govt_Plot_Id	Owner_Name	Father_Name & Husband_Name	Road Name	Mobile Number	Occupancy Status	Plot Area	Total Area On Ground Floor	Total Rented Residential Builtup Area	Total Self Residential Builtup Area	House Type	Road Width	Construction Year	House Number	House Category	Rate Multiplier	Construction Status	Survey Start Date	Old Property Tax Id	Total Builtup Area	Gis_Map_Parcels_Id	Property Label	Old Arv	New Arv	Arv_Difference	Property Tax(10%)	Water Tax	Sewerage Tax	Old Tax	New Tax
11192	Sen Vihar 3	N/A	N/A		New Basti Dundaheada Sen Vihar Vijay Nagar		Self Occupied	500	500	0	500	Pakka	Below 12	2005	N/A	Residential		Constructed	2021-12-13	N/A	500	2551	00-001	-	5220	0%	522	0	0	-	522
11193	Sen Vihar 3	KH NO 354	Munni Devi	Bhudev Singh	New Basti Dundaheada Sen Vihar Vijay Nagar	8882538373	Self Occupied	450	450	0	900	Pakka	Below 12	2010	KH NO 354	Residential		Constructed	2021-12-13	N/A	900	2552	00-001	-	9396	0%	939.6	0	0	-	939.6
11194	Sen Vihar 3	633	Main Pal	Late Shri Shadu Ram	New Basti Dundaheada Sen Vihar Vijay Nagar	7065473464	Self Occupied	600	600	0	600	Pakka	Below 12	2006	633	Residential		Constructed	2021-12-13	N/A	600	2553	00-001	-	6264	0%	626.4	0	0	-	626.4





ZONE-3, WARD-Dundaheada(27)

Sr. No	Mohalla_Nam e	Govt_Plot Id	Owner_Nam e	Fath er_Nam e & Hus band_Nam e	Road Nam e	Mobile_Nu mber	Occ upancy _Stat us	Plot_Are a	Total_Are a_On_G round_Floor	Total_Rented_Resid ential_Builtup_Area	Total_Self_Resid ential_Builtup_Area	Hou se_Typ e	Roa d_Wid th	Constru ction_Y ear	House _Numb er	Hou se_Cat egor y	Rat e_Multi pli er	Con stru ctio n_St atus	Surv ey_St ar t_D ate	Old _Pr ope rty_T ax _Id	Total_Built_ Up_Ar ea	Gis_Ma p_Parc el_Id	Prop erty _Lab el	Old_Ar v	New_Arv	Arv_Diff erence	Property Tax(10%)	Wat er_T ax	Sew erag e_T ax	Old_T ax	New_T ax
11195	Sen Vihar 3	411	Devendra	nathuli	New Basti Dundaheada Sen Vihar Vijay Nagar Ghaziabad	9971381608	Self Occupied	600	600	0	600	OtherPucca Housewith Microw12	Below12	2005	411	Residential		Constructed	2021-12-13	N/A	600	2554	00-001	-	4248	0%	424.8	0	0	-	424.8
11196	Sen Vihar 3	N/A	N/A		New Basti Dundaheada Sen Vihar Vijay Nagar		Self Occupied	450	450	0	450	Pakka	Below12	2005	N/A	Residential		Constructed	2021-12-13	N/A	450	2555	00-001	-	4698	0%	469.8	0	0	-	469.8





ZONE-3, WARD-Dundaheada(27)

Sr. No	Mohalla_Name	Govt_Plot Id	Owner_Name	Father_Name & Husband_Name	Road Name	Mobile Number	Occupancy Status	Plot Area	Total Area On Ground Floor	Total Rented Residential Builtup Area	Total Self Residential Builtup Area	House Type	Road Width	Construction Year	House Number	House Category	Rate Multiplier	Construction Status	Survey Start Date	Old Property Tax Id	Total Builtup Area	Gis Parcel Id	Property Label	Old Arv	New Arv	Arv Difference	Property Tax(10%)	Water Tax	Sewerage Tax	Old Tax	New Tax
11197	Sen Vihar 3	N/A	Kranti	Vijay	New Basti Dundaheada Sen Vihar Vijay Nagar	9313055515	Self Occupied	450	450	0	450	Pakka	Below 12	2004	N/A	Residential		Constructed	2021-12-13	N/A	450	2557	00-001	-	4698	0%	469.8	0	0	-	469.8
11198	Sen Vihar 3	N/A	Knihyalal	ram Singh	New Basti Dundaheada Sen Vihar Vijay Nagar	9717420775	Self Occupied	600	600	0	1200	Pakka	Below 12	2008	N/A	Residential		Constructed	2021-12-13	N/A	1200	2558	00-001	-	12528	0%	1252.8	0	0	-	1252.8
11199	Sen Vihar 3	530	Savetri	Raghubeer Prasad	New Basti Dundaheada Sen Vihar Vijay Nagar	9315710383	Self Occupied	450	450	0	900	Pakka	Below 12	2000	530	Residential		Constructed	2021-12-13	N/A	900	2559	00-001	-	9396	0%	939.6	0	0	-	939.6





ZONE-3, WARD-Dundaheada(27)

Sr. No	Mohalla_Name	Govt_Plot Id	Owner_Name	Father_Name & Husband_Name	Road Name	Mobile Number	Occupancy Status	Plot Area	Total Area On Ground Floor	Total Rented Residential Builtup Area	Total Self Residential Builtup Area	House Type	Road Width	Construction Year	House Number	House Category	Rate Multiplier	Construction Status	Survey Start Date	Old Property Tax Id	Total Builtup Area	Gis Map Parcel Id	Property Label	Old Arv	New Arv	Arv Difference	Property Tax(10%)	Water Tax	Sewerage Tax	Old Tax	New Tax
11200	Sen Vihar 3	502	Chandra Pal	kalam	New Basti Dundaheada Sen Vihar Vijay Nagar	9313194759	Self Occupied	800	800	0	1600	Pakka	Below 12	2008	502	Residential		Constructed	2021-12-13	N/A	1600	2560	00-001	-	16704	0%	1670.4	0	0	-	1670.4
11201	Sen Vihar 3	N/A	Shree Pati	Niraho Rajbhar	New Basti Dundaheada Sen Vihar Vijay Nagar	8882796422	Self Occupied	500	500	0	500	Pakka	Below 12	2021	N/A	Residential		Constructed	2021-12-13	N/A	500	2561	00-001	-	5220	0%	522	0	0	-	522
11202	Sen Vihar 3	N/A	Ramesh Chand	late devicharan	New Basti Dundaheada Sen Vihar Vijay Nagar	9873527225	Self Occupied	450	450	0	900	Pakka	Below 12	2004	N/A	Residential		Constructed	2021-12-13	N/A	900	2562	00-001	-	7884	0%	788.4	0	0	-	788.4

ZONE-3, WARD-Dundaheada(27)

Sr. No	Mohalla_Name	Govt_Plot_Id	Owner_Name	Father_Name & Husband_Name	Road Name	Mobile Number	Occupancy Status	Plot Area	Total Area On Ground Floor	Total Rented Residential Builtup Area	Total Self Residential Builtup Area	House Type	Road Width	Construction Year	House Number	House Category	Rate Multiplier	Construction Status	Survey Start Date	Old Property Tax Id	Total Builtup Area	Gis Map Parcel Id	Property Label	Old Arv	New Arv	Arv Difference	Property Tax(10%)	Water Tax	Sewerage Tax	Old Tax	New Tax
11203	Sen Vihar 3	Kh-352	Tek Chand	Budhan	New Basti Dundaheada Sen Vihar Vijay Nagar		Self Occupied	900	900	0	900	Pakka	Below 12	2000	Kh-352	Residential		Constructed	2021-12-13	N/A	900	2563	00-001	-	9396	0%	939.6	0	0	-	939.6
11204	Sen Vihar 3	N/A	N/A		New Basti Dundaheada Sen Vihar Vijay Nagar		Self Occupied	1000	1000	0	2000	Pakka	Below 12	2005	N/A	Residential		Constructed	2021-12-13	N/A	2000	2564	00-001	-	20880	0%	2088	0	0	-	2088





ZONE-3, WARD-Dundaheada(27)

Sr. No	Mohalla_Name	Govt_Plot_Id	Owner_Name	Father_Name & Husband_Name	Road Name	Mobile Number	Occupancy Status	Plot Area	Total Area On Ground Floor	Total Rented Residential Builtup Area	Total Self Residential Builtup Area	House Type	Road Width	Construction Year	House Number	House Category	Rate Multiplier	Construction Status	Survey Start Date	Old Property Tax Id	Total Built Up Area	Gis Map Parcel Id	Property Label	Old Arv	New Arv	Arv_Difference	Property Tax(10%)	Water Tax	Sewerage Tax	Old Tax	New Tax
11205	Sen Vihar 3	N/A	Munis	HARISH SINGH	New Basti Dundaheada Sen Vihar Vijay Nagar Ghaziabad	8750556010	Self Occupied	600	600	0	550	OtherPucca House with Microw12	Below12	2000	N/A	Mix	5	Constructed	2021-12-14	N/A	600	2603	00-001	-	5982	0%	598.2	0	0	-	598.2
11206	Sen Vihar 3	N/A	See ma	Yogendra	New Basti Dundaheada Sen Vihar Vijay Nagar	9315019347	Self Occupied	450	450	0	900	Pakka	Below12	2000	N/A	Residential		Constructed	2021-12-14	N/A	900	2606	00-001	-	9396	0%	939.6	0	0	-	939.6





ZONE-3, WARD-Dundaheada(27)

Sr. No	Mohalla_Name	Govt_Plot Id	Owner_Name	Father_Name & Husband_Name	Road Name	Mobile Number	Occupancy Status	Plot Area	Total Area On Ground Floor	Total Rented Residential Builtup Area	Total Self Residential Builtup Area	House Type	Road Width	Construction Year	House Number	House Category	Rate Multiplier	Construction Status	Survey Start Date	Old Property Tax Id	Total Builtup Area	Gis_Map_Parcels_Id	Property Label	Old Arv	New Arv	Arv_Difference	Property Tax(10%)	Water Tax	Sewerage Tax	Old Tax	New Tax
11207	Sen Vihar 3	283	Mal a Devi	Rad he Shyam	New Basti Dundaheada Sen Vihar Vijay Nagar	8744853931	Self Occupied	450	450	0	900	Pak ka	Belo w12	2000	283	Residential		Constructed	2021-12-14	N/A	900	2607	00-001	-	9396	0%	939.6	0	0	-	939.6
11208	Sen Vihar 3	N/A	Pawan Kumar Mor ya	bad ri pras ad mor ya	New Basti Dundaheada Sen Vihar Vijay Nagar Ghaziabad	8360439984	Self Occupied	600	600	0	600	OtherPucca House with Mic a\Fiber\TinSheds	Belo w12	2005	N/A	Residential		Constructed	2021-12-14	N/A	600	2608	00-001	-	4248	0%	424.8	0	0	-	424.8





ZONE-3, WARD-Dundaheada(27)

Sr. No	Mohalla_Name	Govt_Plot_Id	Owner_Name	Father_Name & Husband_Name	Road_Name	Mobile_Number	Occupancy_Status	Plot_Area	Total_Area_On_Ground_Floor	Total_Rented_Residential_Builtup_Area	Total_Self_Residential_Builtup_Area	House_Type	Road_Width	Construction_Year	House_Number	House_Category	Rate_Multiplier	Construction_Status	Survey_Start_Date	Old_Property_Tax_Id	Total_Builtup_Area	Gis_Map_Parcels_Id	Property_Label	Old_Arv	New_Arv	Arv_Difference	Property_Tax(10%)	Water_Tax	Sewerage_Tax	Old_Tax	New_Tax
11209	Sen Vihar 3	N/A	Susheel Sharma	Rajveer Singh	New Basti Dundaheada Sen Vihar Vijay Nagar Ghaziabad	9205539406	Self Occupied	600	600	0	600	OtherPucca House with Microw12	Below12	2005	N/A	Residential		Constructed	2021-12-14	N/A	600	2609	00-001	-	4248	0%	424.8	0	0	-	424.8
11210	Sen Vihar 3	N/A	N/A		New Basti Dundaheada Sen Vihar Vijay Nagar		Self Occupied	450	450	0	900	Pakka	Below12	2000	N/A	Residential		Constructed	2021-12-14	N/A	900	2610	00-001	-	9396	0%	939.6	0	0	-	939.6





ZONE-3, WARD-Dundaheada(27)

Sr. No	Mohalla_Name	Govt_Plot_Id	Owner_Name	Father_Name & Husband_Name	RoadName	Mobile_Number	Occupancy_Status	Plot_Area	Total_Area_On_Ground_Floor	Total_Rented_Residential_Builtup_Area	Total_Self_Residential_Builtup_Area	House_Type	Road_Width	Construction_Year	House_Number	House_Category	Rate_Multiplier	Construction_Status	Survey_Start_Date	Old_Property_Tax_Id	Total_Builtup_Area	Gis_Map_Parcels_Id	Property_Label	Old_Arv	New_Arv	Arv_Difference	Property_Tax(10%)	Water_Tax	Sewerage_Tax	Old_Tax	New_Tax
11211	Sen Vihar 3	397	Mahadevi	Bhagwan Das	New Basti Dundaheada Sen Vihar Vijay Nagar		Mix	500	500	500	500	Pakka	Below12	2008	397	Residential		Constructed	2021-12-14	N/A	1000	2611	00-001	-	11092.5	0%	1109.25	0	0	-	1109.3
11212	Sen Vihar 3	N/A	Geeta		New Basti Dundaheada Sen Vihar Vijay Nagar		Self Occupied	500	500	0	1500	Pakka	Below12	2020	N/A	Residential		Constructed	2021-12-13	N/A	1500	2612	00-001	-	15660	0%	1566	0	0	-	1566
11213	Sen Vihar 3	kh-352	Usha Devi	Ompal Sharma	New Basti Dundaheada Sen Vihar Vijay Nagar	9818931859	Self Occupied	1000	1000	0	1250	Pakka	Below12	2000	kh-352	Residential		Constructed	2021-12-13	N/A	1250	2613	00-001	-	13050	0%	1305	0	0	-	1305

ZONE-3, WARD-Dundaheada(27)

Sr. No	Mohalla_Nam e	Govt_Plot Id	Owner_Nam e	Father_Nam e & Hus band_Nam e	Road Nam e	Mobile_Nu mber	Occu pancy_Statu s	Plot_Are a	Total_Are a_On_G round_Floor	Total_Rented_Resid ential_Builtup_Area	Total_Self_Resid ential_Built up_Area	Hou se_Typ e	Roa d_Wid th	Constru ction_Y ear	House _Numb er	Hou se_Cat egor y	Rat e_Mul tipli er	Con stru ction_Statu s	Surv ey_Star t_D ate	Old_Pr ope rty_Tax _Id	Total_Built_ Up_Are a	Gis_Ma p_Parc el_Id	Prop erty_Lab el	Old_Arv	New_Arv	Arv_Diff erence	Property Tax(10%)	Wat er_T ax	Sew erag e_T ax	Old_T ax	New_T ax
11214	Sen Vihar 3	near 502	Chandra Pal	kaal uram	New Basti Dundaheada Sen Vihar Vijay Nagar	9313194759	Self Occupied	900	900	0	1750	Pak ka	Below12	2004	near 502	Mix	5	Constructed	2021-12-13	N/A	1800	2615	00-001	-	21774	0%	2177.4	0	0	-	2177.4
11215	Sen Vihar 3	517	Savitri Devi	Hemdu tt Sharma	New Basti Dundaheada Sen Vihar Vijay Nagar	6397855501	Rented	900	900	900	0	Pak ka	Below12	2000	517	Residential		Constructed	2021-12-13	N/A	900	2616	00-001	-	9396	0%	939.6	0	0	-	939.6





ZONE-3, WARD-Dundaheada(27)

Sr. No	Mohalla_Nam e	Govt_Plot Id	Owner_Nam e	Fath er_Nam e & Hus band_Nam e	Road Nam e	Mobile_Nu mber	Occ upancy _Stat us	Plot_Are a	Total_Are a_On_G round_Floor	Total_Rented_Resid ential_Builtup_Are a	Total_Self_Resid ential_Builtup_Are a	Hou se_Typ e	Roa d_Wid th	Constru ction_Y ear	House _Num ber	Hou se_Cat egor y	Rat e_Mul tipli er	Con stru ctio n_St atus	Surv ey_St ar t_D ate	Old _Pr ope rty_T ax _Id	Total_Built_ Up_Are a	Gis_Ma p_Parc el_Id	Prop erty _Lab el	Old_Ar v	New_Arv	Arv_Diff erence	Property Tax(10%)	Wat er_T ax	Sew erag e_T ax	Old_T ax	New_T ax
11216	Sen Vihar 3	N/A	Sarvesh Devi	Chiranj Singh	New Basti Dundaheada Sen Vihar Vijay Nagar Ghaziabad	9213064001	Self Occupied	450	450	0	450	OtherPucca House with Microw12	Below12	2000	N/A	Residential		Constructed	2021-12-13	N/A	450	2618	00-001	-	3186	0%	318.6	0	0	-	318.6
11217	Sen Vihar 3	near 523	Manveer		Dundaheada Vijay Nagar		Self Occupied	700	700	0	1400	Pakka	Below12	2006	near 523	Residential		Constructed	2021-12-13	N/A	1400	2619	00-001	-	14616	0%	1461.6	0	0	-	1461.6





ZONE-3, WARD-Dundaheada(27)

Sr. No	Mohalla_Name	Govt_Plot_Id	Owner_Name	Father_Name & Husband_Name	Road Name	Mobile Number	Occupancy Status	Plot Area	Total Area On Ground Floor	Total Rented Residential Builtup Area	Total Self Residential Builtup Area	House Type	Road Width	Construction Year	House Number	House Category	Rate Multiplier	Construction Status	Survey Start Date	Old Property Tax Id	Total Built Up Area	Gis Map Parcel Id	Property Label	Old Arv	New Arv	Arv Difference	Property Tax(10%)	Water Tax	Sewerage Tax	Old Tax	New Tax
11218	Sen Vihar 3	N/A	N/A		New Basti Dundaheada Sen Vihar Vijay Nagar Ghaziabad		Self Occupied	500	500	0	500	OtherPucca House with Microw12	2000	N/A	Residential	Constructed	2021-12-13	N/A	500	2620	00-001	-	3540	0%	354	0	0	-	354		
11219	Sen Vihar 3	N/A	Anil Mishra	Devraj Mishra	New Basti Dundaheada Sen Vihar Vijay Nagar	7982082371	Self Occupied	300	300	0	600	Pakka	2000	N/A	Residential	Constructed	2021-12-13	N/A	600	2621	00-001	-	6264	0%	626.4	0	0	-	626.4		





ZONE-3, WARD-Dundaheada(27)

Sr. No	Mohalla_Name	Govt_Plot_Id	Owner_Name	Father_Name & Husband_Name	Road Name	Mobile Number	Occupancy Status	Plot Area	Total Area On Ground Floor	Total Rented Residential Builtup Area	Total Self Residential Builtup Area	House Type	Road Width	Construction Year	House Number	House Category	Rate Multiplier	Construction Status	Survey Start Date	Old Property Tax Id	Total Builtup Area	Gis Map Parcel Id	Property Label	Old Arv	New Arv	Arv Difference	Property Tax(10%)	Water Tax	Sewerage Tax	Old Tax	New Tax
11220	Sen Vihar 3	514	Udairam Singh	Jeet Singh	New Basti Dundaheada Sen Vihar Vijay Nagar	9971549477	Self Occupied	450	450	0	450	Pakka	Below 12	2005	514	Residential		Constructed	2021-12-13	N/A	450	2622	00-001	-	4698	0%	469.8	0	0	-	469.8
11221	Sen Vihar 3	N/A	Omprakash	suryamishra	New Basti Dundaheada Sen Vihar Vijay Nagar	9015866274	Self Occupied	450	450	0	900	Pakka	Below 12	2004	443	Residential		Constructed	2021-12-13	VN20482	900	2626	00-001	2191	9396	329%	939.6	0	0	219	939.6
11222	Sen Vihar 3	520	Sunil Mishra	Devraj Mishra	Dundaheada Sen Vihar Vijay Nagar	9818890476	Self Occupied	450	450	0	900	Pakka	Below 12	2006	520	Residential		Constructed	2021-12-13	N/A	900	2627	00-001	-	9396	0%	939.6	0	0	-	939.6





ZONE-3, WARD-Dundaheada(27)

Sr. No	Mohalla_Name	Govt_Plot Id	Owner_Name	Father_Name & Husband_Name	Road Name	Mobile Number	Occupancy Status	Plot Area	Total Area On Ground Floor	Total Rented Residential Builtup Area	Total Self Residential Builtup Area	House Type	Road Width	Construction Year	House Number	House Category	Rate Multiplier	Construction Status	Survey Start Date	Old Property Tax Id	Total Built Up Area	Gis Map Parcel Id	Property Label	Old Arv	New Arv	Arv Difference	Property Tax(10%)	Water Tax	Sewerage Tax	Old Tax	New Tax
11223	Sen Vihar 3	near 523	Jabbar Khan	Abdul Hamid	Dundaheada Vijay Nagar Ghaziabad	9999601838	Self Occupied	2500	2500	0	2500	Pakka	Below 12	2018	near 523	Residential		Partially Under Construction	2021-12-13	N/A	2500	2629	00-001	-	26100	0%	2610	0	0	-	2610
11224	Sen Vihar 3	497	N/A		New Basti Dundaheada Sen Vihar Vijay Nagar	7428183277	Self Occupied	500	500	0	2000	Pakka	Below 12	2008	499	Residential		Constructed	2021-12-13	N/A	2000	2631	00-001	-	20880	0%	2088	0	0	-	2088
11225	Sen Vihar 3	near 499	Rinkaji	Ramesh Bhadraraj	Dundaheada Vijay Nagar Ghaziabad	9582297371	Self Occupied	500	500	0	1000	Pakka	Below 12	2006	near 499	Residential		Constructed	2021-12-13	N/A	1000	2632	00-001	-	10440	0%	1044	0	0	-	1044





ZONE-3, WARD-Dundaheada(27)

Sr. No	Mohalla_Name	Govt_Plot Id	Owner_Name	Father_Name & Husband_Name	Road Name	Mobile Number	Occupancy Status	Plot Area	Total Area On Ground Floor	Total Rented Residential Builtup Area	Total Self Residential Builtup Area	House Type	Road Width	Construction Year	House Number	House Category	Rate Multiplier	Construction Status	Survey Start Date	Old Property Tax Id	Total Builtup Area	Gis Map Parcel Id	Property Label	Old Arv	New Arv	Arv Difference	Property Tax(10%)	Water Tax	Sewerage Tax	Old Tax	New Tax
11226	Sen Vihar 3	N/A	N/A		New Basti Dundaheada Sen Vihar Vijay Nagar		Self Occupied	400	400	0	400	Pakka	Below 12	2000	N/A	Residential		Constructed	2021-12-14	N/A	400	2633	00-001	-	4176	0%	417.6	0	0	-	417.6
11227	Sen Vihar 3	N/A	Seeta	Nandu Kumar Saroj	New Basti Dundaheada Sen Vihar Vijay Nagar	9971514090	Self Occupied	450	450	0	900	Pakka	Below 12	2018	N/A	Residential		Constructed	2021-12-14	N/A	900	2634	00-001	-	9396	0%	939.6	0	0	-	939.6
11228	Sen Vihar 3	N/A	Late Malati Devi	Ram Kripal	New Basti Dundaheada Sen Vihar Vijay Nagar	8802908999	Self Occupied	800	800	0	800	Pakka	Below 12	2020	N/A	Residential		Constructed	2021-12-14	N/A	800	2635	00-001	-	8352	0%	835.2	0	0	-	835.2





ZONE-3, WARD-Dundaheada(27)

Sr. No	Mohalla_Name	Govt_Plot Id	Owner_Name	Father_Name & Husband_Name	Road Name	Mobile Number	Occupancy Status	Plot Area	Total Area On Ground Floor	Total Rented Residential Builtup Area	Total Self Residential Builtup Area	House Type	Road Width	Construction Year	House Number	House Category	Rate Multiplier	Construction Status	Survey Start Date	Old Property Tax Id	Total Builtup Area	Gis_Map_Parcels_Id	Property Label	Old Arv	New Arv	Arv_Difference	Property Tax(10%)	Water Tax	Sewerage Tax	Old Tax	New Tax
11229	Sen Vihar 3	KH. 351	Asha Devi	Ashok Kumar Chauhan	New Basti Dundaheada Sen Vihar Vijay Nagar		Rented	540	540	540	0	Pakka	Below 12	2005	KH.351	Residential		Constructed	2021-12-14	N/A	540	2636	00-001	-	6342.3	0%	634.23	0	0	-	634.23
11230	Sen Vihar 3	N/A	N/A		Sen Vihar 3 Dundaheada		Rented	900	700	700	0	Kutcha	Below 12	2002	N/A	Residential		Constructed	2022-01-05	N/A	700	2992	00-001	-	5575.5	0%	557.55	0	0	-	557.55
11231	Sen Vihar 3	N/A	Jayanti	Dalchand	Sen Vihar 3 Dundaheada	9717089347	Self Occupied	1000	900	0	900	Pakka	Below 12	2008	N/A	Residential		Constructed	2022-01-05	N/A	900	2993	00-001	-	9396	0%	939.6	0	0	-	939.6
11232	Sen Vihar 3	N/A	N/A		Sen Vihar 3 Dundaheada		Self Occupied	900	900	0	2000	Pakka	Below 12	2010	N/A	Residential		Constructed	2022-01-05	N/A	2000	2995	00-001	-	20880	0%	2088	0	0	-	2088





ZONE-3, WARD-Dundaheada(27)

Sr. No	Mohalla_Nam e	Gov t_Pl ot Id	Owner _Name	Fath er_ Name & Hus band_ Name	Road Name	Mobile_ Nu mber	Occ upancy _Sta tus	Plot_ Area	Total_ Area_ On_ G round_ Floor	Total_ Rented_ Resid ential_ Builtup_ Area	Total_ Self_ Resid ential_ Built up_ Area	Hou se_ Typ e	Roa d_ Wid th	Constru ction_ Year	House _Numb er	Hou se_ Cat egor y	Rat e_ Multipl ier	Con stru ction_ Stat us	Surv ey_ Start_ Date	Old _Pr operty_ Tax_ Id	Total_ Built_ Up_ Area	Gis_ Map_ Parcel_ Id	Prop erty_ Label	Old_ Ar v	New_ Arv	Arv_ Diff erence	Property Tax(10%)	Wat er_ Tax	Sew erage_ Tax	Old_ Tax	New_ Tax
11233	Sen Vihar 3	100 near by	N/A		Sen Vihar 3 Dundaheada		Self Occupied	700	700	0	1400	Pak ka	Below12	2010	100 near by	Residential		Constructed	2022-01-05	N/A	1400	2996	00-001	-	14616	0%	1461.6	0	0	-	1461.6
11234	Sen Vihar 3	289 /1	Hira Lal	ap kushwaha	Nai Basti Sen Vihar 2 Dun	9968950084	Self Occupied	450	450	0	450	Pak ka	Below12	2010	289/1	Residential		Constructed	2021-12-15	N/A	450	2999	00-001	-	4698	0%	469.8	0	0	-	469.8
11235	Sen Vihar 3	near 100	Rupesh Tyagi	dhamveer	Sen Vihar 3 Dundaheada	9810518035	Self Occupied	900	900	0	2700	Pak ka	Below12	2012	near 100	Residential		Constructed	2022-01-05	N/A	2700	3000	00-001	-	28188	0%	2818.8	0	0	-	2818.8
11236	Sen Vihar 3	N/A	N/A		Sen Vihar 3 Dundaheada		Self Occupied	900	900	0	900	Pak ka	Below12	2010	N/A	Residential		Constructed	2022-01-05	N/A	900	3001	00-001	-	9396	0%	939.6	0	0	-	939.6





ZONE-3, WARD-Dundaheada(27)

Sr. No	Mohalla_Name	Govt_Plot_Id	Owner_Name	Father_Name & Husband_Name	Road Name	Mobile_Number	Occupancy_Status	Plot_Area	Total_Area_On_Ground_Floor	Total_Rented_Residential_Builtup_Area	Total_Self_Residential_Builtup_Area	House_Type	Road_Width	Construction_Year	House_Number	House_Category	Rate_Multiplier	Construction_Status	Survey_Start_Date	Old_Property_Tax_Id	Total_Builtup_Area	Gis_Map_Parcels_Id	Property_Label	Old_Arv	New_Arv	Arv_Difference	Property_Tax(10%)	Water_Tax	Sewerage_Tax	Old_Tax	New_Tax
11237	Sen Vihar 3	N/A	Shivam And Shiva	Hori Lal	Sen Vihar 3 Dundaheada Ghaz	7042441940	Self Occupied	900	900	0	900	Pakka	Below12	2021	N/A	Residential		Constructed	2022-01-05	N/A	900	3003	00-001	-	9396	0%	939.6	0	0	-	939.6
11238	Sen Vihar 3	N/A	Suresh Devi	Khem Chand Prajapati	Sen Vihar 3 Dundaheada Ghaziabad	9350073227	Self Occupied	400	400	0	400	Pakka	Below12	2002	N/A	Residential		Constructed	2022-01-05	N/A	400	3004	00-001	-	4176	0%	417.6	0	0	-	417.6
11239	Sen Vihar 3	N/A	N/A		Sen Vihar 3 Dundaheada		Rented	900	900	1500	0	Pakka	Below12	2002	N/A	Residential		Constructed	2022-01-05	N/A	1500	3005	00-001	-	15349.5	0%	1534.95	0	0	-	1535
11240	Sen Vihar 3	N/A	Satish Kumar Sharma	late mal kha n shar ma	Sen Vihar 3 Dundaheada Ghaziaba	9411911033	Self Occupied	800	800	0	1100	Pakka	Below12	2010	N/A	Residential		Constructed	2022-01-05	N/A	1100	3006	00-001	-	11484	0%	1148.4	0	0	-	1148.4





ZONE-3, WARD-Dundaheada(27)

Sr. No	Mohalla_Nam e	Govt_Plot Id	Owner_Nam e	Father_Nam e & Hus band_Nam e	Road Nam e	Mobile_Nu mber	Occu pancy_Statu s	Plot_Are a	Total_Are a_On_G round_Floor	Total_Rented_Resid ential_Builtup_Are a	Total_Self_Resid ential_Built up_Are a	Hou se_Typ e	Roa d_Wid th	Constru ction_Y ear	House _Numb er	Hou se_Cat egor y	Rat e_Mul tiplie r	Con stru ction_Statu s	Surv ey_Star t_D ate	Old _Pr ope rty_Tax _Id	Total_Built_ Up_Are a	Gis_Ma p_Parc el_Id	Prop erty_Lab el	Old_Arv	New_Arv	Arv_Diff erence	Property Tax(10%)	Wat er_T ax	Sew erag e_T ax	Old_T ax	New_T ax
11241	Sen Vihar 3	N/A	Mal kha n Shar ma	kha cher u	Sen Vihar 3 Dundaheada	9971064611	Self Occu pie d	800	800	0	1600	Pak ka	Belo w12	2010	N/A	Resi den tial		Con stru cted	202 2-01-05	N/A	1600	3007	00-001	-	16704	0%	1670.4	0	0	-	1670.4
11242	Sen Vihar 3	N/A	Roh tash Kum ar	hari sh cha nd	Sen Vihar 3 Dundaheada Ghaz	9971527483	Self Occu pie d	900	900	0	900	Pak ka	Belo w12	2010	N/A	Resi den tial		Con stru cted	202 2-01-05	N/A	900	3008	00-001	-	9396	0%	939.6	0	0	-	939.6
11243	Sen Vihar 3	N/A	Son a Devi	Dha ram Pal	Sen Vihar 3 Dundaheada		Self Occu pie d	1800	1800	0	1800	Oth erPak ka	Belo w12	2010	479	Resi den tial		Con stru cted	202 2-01-05	VN2 051 3	1800	3009	00-001	5258	12744	142%	1274.4	0	0	526	1274.4
11244	Sen Vihar 3	32	Pap pu	isha mu	Sen Vihar 3 Dundaheada	8882386899	Self Occu pie d	900	500	0	500	Pak ka	Belo w12	2014	32	Resi den tial		Con stru cted	202 2-01-05	N/A	500	3012	00-001	-	5220	0%	522	0	0	-	522





ZONE-3, WARD-Dundaheada(27)

Sr. No	Mohalla_Name	Govt_Plot_Id	Owner_Name	Father_Name & Husband_Name	Road_Name	Mobile_Number	Occupancy_Status	Plot_Area	Total_Area_On_Ground_Floor	Total_Rented_Residential_Builtup_Area	Total_Self_Residential_Builtup_Area	House_Type	Road_Width	Construction_Year	House_Number	House_Category	Rate_Multiplier	Construction_Status	Survey_Start_Date	Old_Property_Tax_Id	Total_Builtup_Area	Gis_Map_Parcel_Id	Property_Label	Old_Arv	New_Arv	Arv_Difference	Property_Tax(10%)	Water_Tax	Sewerage_Tax	Old_Tax	New_Tax
11245	Sen Vihar 3	N/A	N/A		Dundaheada Vijay Nagar		Self Occupied	1000	0	0	0	VacantLand	Below12	0	N/A	Residential		Not Constructed	2021-12-04	N/A	0	3015	00-001	-	3480	0%	348	0	0	-	348
11246	Sen Vihar 3	N/A	N/A		New Basti Dundaheada Sen Vihar Vijay Nagar		Self Occupied	3200	1100	0	500	Pakka	Below12	2000	N/A	Mix	5	Constructed	2021-12-04	N/A	1100	3016	00-001	-	47268	0%	4726.8	0	0	-	4726.8

ZONE-3, WARD-Dundaheada(27)

Sr. No	Mohalla_Name	Govt_Plot_Id	Owner_Name	Father_Name & Husband_Name	Road Name	Mobile Number	Occupancy Status	Plot Area	Total Area On Ground Floor	Total Rented Residential Builtup Area	Total Self Residential Builtup Area	House Type	Road Width	Construction Year	House Number	House Category	Rate Multiplier	Construction Status	Survey Start Date	Old Property Tax Id	Total Builtup Area	Gis_Map_Parcels_Id	Property Label	Old Arv	New Arv	Arv_Difference	Property Tax(10%)	Water Tax	Sewerage Tax	Old Tax	New Tax
11247	Sen Vihar 3	N/A	Narendra Kumar Singh	Anirudh Singh	Dundaheada Vijay Nagar Ghaziabad		Self Occupied	2500	2000	0	2000	OtherPucca House with Microw12	Below12	2020	N/A	Residential		Under Construction	2021-12-04	N/A	2000	3017	00-001	-	0	0%	0	0	0	-	0
11248	Sen Vihar 3	N/A	Devendra Tyagi	Late Anirudh Tyagi	Dundaheada Vijay Nagar Ghaziabad		Mix	1500	1500	0	1000	Pakka	Below12	2006	N/A	Mix	5	Constructed	2021-12-04	N/A	1500	3018	00-001	-	45480	0%	4548	0	0	-	4548





ZONE-3, WARD-Dundaheada(27)

Sr. No	Mohalla_Name	Govt_Plot Id	Owner_Name	Father_Name & Husband_Name	Road Name	Mobile Number	Occupancy Status	Plot Area	Total Area On Ground Floor	Total Rented Residential Builtup Area	Total Self Residential Builtup Area	House Type	Road Width	Construction Year	House Number	House Category	Rate Multiplier	Construction Status	Survey Start Date	Old Property Tax Id	Total Builtup Area	Gis_Map_Parcels_Id	Property Label	Old Arv	New Arv	Arv_Difference	Property Tax(10%)	Water Tax	Sewerage Tax	Old Tax	New Tax
11249	Sen Vihar 3	N/A	Sunil Kumar	seeta ram gupta	Sain Vihar Dundaheada Vijay Nagar	9871690025	Self Occupied	1300	1000	0	800	Pakka	Below 12	2005	N/A	Mix	5	Constructed	2021-12-04	N/A	1400	3019	00-001	-	33408	0%	3340.8	0	0	-	3340.8
11250	Sen Vihar 3	N/A	R.P Singh	rp Singh	Dundaheada Vijay Nagar	9350727225	Self Occupied	500	500	0	500	Pakka	Below 12	2005	N/A	Mix	5	Constructed	2021-12-04	N/A	1000	3020	00-001	-	40260	0%	4026	0	0	-	4026
11251	Sen Vihar 3	N/A	Sompal		New Basti Dundaheada Sen Vihar Vijay Nagar		Rented	1500	1000	1000	0	Pakka	Below 12	2015	N/A	Residential		Constructed	2021-12-04	N/A	1000	3021	00-001	-	13050	0%	1305	0	0	-	1305

ZONE-3, WARD-Dundaheada(27)

Sr. No	Mohalla_Name	Govt_Plot_Id	Owner_Name	Father_Name & Husband_Name	Road Name	Mobile Number	Occupancy Status	Plot Area	Total Area On Ground Floor	Total Rented Residential Builtup Area	Total Self Residential Builtup Area	House Type	Road Width	Construction Year	House Number	House Category	Rate Multiplier	Construction Status	Survey Start Date	Old Property Tax Id	Total Built Up Area	Gis Map Parcel Id	Property Label	Old Arv	New Arv	Arv Difference	Property Tax(10%)	Water Tax	Sewerage Tax	Old Tax	New Tax
11252	Sen Vihar 3	N/A	Ram niwas	RAM CHANDRA SINGH	New Basti Dundaheada Sen Vihar Vijay Nagar	9540612193	Rented	2700	1200	1200	0	Pakka	Below 12	2000	N/A	Residential		Constructed	2021-12-04	N/A	1200	3022	00-001	-	12528	0%	1252.8	0	0	-	1252.8
11253	Sen Vihar 3	N/A	N/A		Sen Vihar 3 Dundaheada		Rented	1800	1800	1800	0	Pakka	Below 12	2010	N/A	Residential		Constructed	2022-01-05	N/A	1800	3025	00-001	-	21141	0%	2114.1	0	0	-	2114.1
11254	Sen Vihar 3	N/A	N/A		Sen Vihar 3 Dundaheada		Self Occupied	450	450	0	900	Pakka	Below 12	2012	N/A	Residential		Constructed	2022-01-05	N/A	900	3026	00-001	-	9396	0%	939.6	0	0	-	939.6
11255	Sen Vihar 3	N/A	Late Asha Devi	Om Dutt Sharma	Sen Vihar 3 Dundaheada Ghaz	8732027103	Self Occupied	900	900	0	900	Pakka	Below 12	2005	N/A	Residential		Constructed	2022-01-05	N/A	900	3028	00-001	-	9396	0%	939.6	0	0	-	939.6





ZONE-3, WARD-Dundaheada(27)

Sr. No	Mohalla_Nam e	Gov t_Pl ot Id	Owner _Name	Fath er_ Name & Hus band_ Name	Road Name	Mobile_ Nu mber	Occ upancy _Sta tus	Plot_ Area	Total_ Area_ On_ G round_ Floor	Total_ Rented_ Resid ential_ Builtup_ Area	Total_ Self_ Resid ential_ Built up_ Area	Hou se_ Typ e	Roa d_ Wid th	Constru ction_ Year	House _Numb er	Hou se_ Cat egor y	Rat e_ Multipl ier	Con stru ction_ Stat us	Surv ey_ Start_ Date	Old_ Pr operty_ Tax_ Id	Total_ Built_ Up_ Area	Gis_ Map_ Parcel_ Id	Prop erty_ Label	Old_ Ar v	New_ Arv	Arv_ Diff erence	Property Tax(10%)	Wat er_ Tax	Sew erage_ Tax	Old_ Tax	New_ Tax
11256	Sen Vihar 3	N/A	Pravesh Devi	Ravi ndra Singh	Sen Vihar 3 Dundaheada	9818995712	Self Occupied	900	800	0	800	Pak ka	Below12	2011	N/A	Residential		Constructed	2022-01-05	N/A	800	3029	00-001	-	8352	0%	835.2	0	0	-	835.2
11257	Sen Vihar 3	N/A	N/A		Sen Vihar 3 Dundaheada		Rented	1200	1200	1500	0	Pak ka	Below12	2002	N/A	Residential		Constructed	2022-01-05	N/A	1500	3030	00-001	-	17617.5	0%	1761.75	0	0	-	1761.8
11258	Sen Vihar 3	N/A	N/A		Sen Vihar 3 Dundaheada		Rented	2000	2000	2000	0	Pak ka	Below12	2005	N/A	Residential		Constructed	2022-01-05	N/A	2000	3031	00-001	-	23490	0%	2349	0	0	-	2349
11259	Sen Vihar 3	N/A	Yate ndra Gupta	chitramal gupta	Sen Vihar 3 Dundaheada Ghaz	9818497838	Self Occupied	450	450	0	850	Pak ka	Below12	2012	537/3	Mix	5	Constructed	2022-01-05	N/A	900	3032	00-001	-	12378	0%	1237.8	0	0	-	1237.8





ZONE-3, WARD-Dundaheada(27)

Sr. No	Mohalla_Name	Govt_Plot_Id	Owner_Name	Father_Name & Husband_Name	Road Name	Mobile_Number	Occupancy_Status	Plot_Area	Total_Area_On_Ground_Floor	Total_Rented_Residential_Builtup_Area	Total_Self_Residential_Builtup_Area	House_Type	Road_Width	Construction_Year	House_Number	House_Category	Rate_Multiplier	Construction_Status	Survey_Start_Date	Old_Property_Tax_Id	Total_Builtup_Area	Gis_Map_Parcels_Id	Property_Label	Old_Arv	New_Arv	Arv_Difference	Property_Tax(10%)	Water_Tax	Sewerage_Tax	Old_Tax	New_Tax
11260	Sen Vihar 3	N/A	Ramwali	Her Lal	Sen Vihar 3 Dundaheada	9015889194	Self Occupied	1200	1200	0	1600	Pakka	Below12	2005	N/A	Residential		Constructed	2022-01-05	N/A	1600	3034	00-001	-	16704	0%	1670.4	0	0	-	1670.4
11261	Sen Vihar 3	N/A	N/A		Sen Vihar 3 Dundaheada		Rented	1000	400	400	0	OtherPakka	Below12	2005	N/A	Residential		Constructed	2022-01-05	N/A	400	3035	00-001	-	3186	0%	318.6	0	0	-	318.6
11262	Sen Vihar 3	N/A	Sokin		Sen Vihar 3 Dundaheada	9891984335	Self Occupied	1200	1200	0	2200	Pakka	Below12	2000	N/A	Residential		Constructed	2022-01-05	N/A	2200	3037	00-001	-	22968	0%	2296.8	0	0	-	2296.8
11263	Sen Vihar 3	N/A	Saroj Devi	Kumar Pal Singh	Sen Vihar 3 Dundaheada	8800977753	Self Occupied	500	500	0	1500	Pakka	Below12	2010	N/A	Residential		Constructed	2022-01-05	N/A	1500	3038	00-001	-	15660	0%	1566	0	0	-	1566
11264	Sen Vihar 3	N/A	Omprakash		Sen Vihar 3 Dundaheada		Self Occupied	900	900	0	2700	Pakka	Below12	2005	451	Residential		Constructed	2022-01-05	VN20489	2700	3039	00-001	2191	28188	1187%	2818.8	0	0	219	2818.8

ZONE-3, WARD-Dundaheada(27)

Sr. No	Mohalla_Name	Govt_Plot_Id	Owner_Name	Father_Name & Husband_Name	Road Name	Mobile Number	Occupancy Status	Plot Area	Total Area On Ground Floor	Total Rented Residential Builtup Area	Total Self Residential Builtup Area	House Type	Road Width	Construction Year	House Number	House Category	Rate Multiplier	Construction Status	Survey Start Date	Old Property Tax Id	Total Builtup Area	Gis Map Parcel Id	Property Label	Old Arv	New Arv	Arv Difference	Property Tax(10%)	Water Tax	Sewerage Tax	Old Tax	New Tax
11265	Sen Vihar 3	N/A	Trilok Chand		Sen Vihar 3 Dundaheada		Self Occupied	1200	500	0	500	Pakka	Below 12	2005	N/A	Residential		Constructed	2022-01-05	N/A	500	3040	00-001	-	5220	0%	522	0	0	-	522
11266	Sen Vihar 3	N/A	Sunil Kumar	jai prakash	Sen Vihar 3 Dundaheada	9818005713	Self Occupied	900	500	0	500	Pakka	Below 12	2008	N/A	Residential		Constructed	2022-01-05	N/A	500	3043	00-001	-	5220	0%	522	0	0	-	522
11267	Sen Vihar 3	N/A	Sonu		Sen Vihar 3 Dundaheada		Self Occupied	900	900	0	900	Pakka	Below 12	2015	N/A	Residential		Constructed	2022-01-05	N/A	900	3046	00-001	-	9396	0%	939.6	0	0	-	939.6
11268	Sen Vihar 3	N/A	N/A		Sen Vihar 3 Dundaheada		Rented	450	450	900	0	Pakka	Below 12	2015	N/A	Residential		Constructed	2022-01-05	N/A	900	3047	00-001	-	11745	0%	1174.5	0	0	-	1174.5
11269	Sen Vihar 3	N/A	Kapil Tyagi		Sen Vihar 3 Dundaheada		Rented	1200	1200	3600	0	Pakka	Below 12	2005	N/A	Residential		Constructed	2022-01-05	N/A	3600	3048	00-001	-	42282	0%	4228.2	0	0	-	4228.2





ZONE-3, WARD-Dundaheada(27)

Sr. No	Mohalla_Name	Govt_Plot_Id	Owner_Name	Father_Name & Husband_Name	Road Name	Mobile Number	Occupancy Status	Plot Area	Total Area On Ground Floor	Total Rented Residential Builtup Area	Total Self Residential Builtup Area	House Type	Road Width	Construction Year	House Number	House Category	Rate Multiplier	Construction Status	Survey Start Date	Old Property Tax Id	Total Built Up Area	Gis Map Parcel Id	Property Label	Old Arv	New Arv	Arv Difference	Property Tax(10%)	Water Tax	Sewerage Tax	Old Tax	New Tax
11270	Sen Vihar 3	N/A	N/A		Sen Vihar 3 Dundaheada		Self Occupied	1800	1400	0	1900	Pakka	Below 12	2001	N/A	Residential		Constructed	2022-01-05	N/A	1900	3049	00-001	-	19836	0%	1983.6	0	0	-	1983.6
11271	Sen Vihar 3	N/A	Management Ram	late amr singh prajati	Sen Vihar 3 Dundaheada Ghaziabad		Rented	1200	1200	2400	0	Pakka	Below 12	2008	N/A	Residential		Constructed	2022-01-05	N/A	2400	3051	00-001	-	28188	0%	2818.8	0	0	-	2818.8
11272	Sen Vihar 3	N/A	N/A		Sain Vihar Dundaheada Vijay Nagar		Rented	5000	1000	1000	0	Pakka	Below 12	2005	N/A	Residential		Constructed	2022-01-05	N/A	1000	3058	00-001	-	11745	0%	1174.5	0	0	-	1174.5
11273	Sen Vihar 3	N/A	N/A		Sen Vihar 3 Dundaheada		Self Occupied	450	0	0	0	Vacant Land	Below 12	0	N/A	Residential		Not Constructed	2022-01-05	N/A	0	3059	00-001	-	1566	0%	156.6	0	0	-	156.6





ZONE-3, WARD-Dundaheada(27)

Sr. No	Mohalla_Name	Govt_Plot Id	Owner_Name	Father_Name & Husband_Name	Road Name	Mobile Number	Occupancy Status	Plot Area	Total Area On Ground Floor	Total Rented Residential Builtup Area	Total Self Residential Builtup Area	House Type	Road Width	Construction Year	House Number	House Category	Rate Multiplier	Construction Status	Survey Start Date	Old Property Tax Id	Total Built Up Area	Gis_Map_Parcels_Id	Property Label	Old Arv	New Arv	Arv_Difference	Property Tax(10%)	Water Tax	Sewerage Tax	Old Tax	New Tax
11274	Sen Vihar 3	near 3	Hajra	Kalam	New Basti Dundaheada Sen Vihar Vijay Nagar	9990005495	Self Occupied	650	650	0	650	Pakka	Below 12	2006	near 3	Residential		Constructed	2021-12-04	N/A	650	2079A	00-001	-	6786	0%	678.6	0	0	-	678.6
11275	Sen Vihar 3	N/A	Rajkumar	Hari Ram	Dundaheada Vijay Nagar		Self Occupied	500	500	0	1000	Pakka	Below 12	2005	446	Residential		Constructed	2021-12-04	VN20484	1000	2085A	00-001	4237	10440	146%	1044	0	0	424	1044
11276	Sen Vihar 3	N/A	N/A		Dundaheada Vijay Nagar		Self Occupied	1200	0	0	0	Vacant Land	Below 12	0	N/A	Residential		Not Constructed	2021-12-04	N/A	0	2090A	00-001	-	4176	0%	417.6	0	0	-	417.6
11277	Sen Vihar 3	N/A	N/A		Dundaheada Vijay Nagar		Self Occupied	1000	0	0	0	Vacant Land	Below 12	0	N/A	Residential		Not Constructed	2021-12-04	N/A	0	2103A	00-001	-	3480	0%	348	0	0	-	348





ZONE-3, WARD-Dundaheada(27)

Sr. No	Mohalla_Name	Govt_Plot_Id	Owner_Name	Father_Name & Husband_Name	Road Name	Mobile_Number	Occupancy_Status	Plot_Area	Total_Area_On_Ground_Floor	Total_Rented_Residential_Builtup_Area	Total_Self_Residential_Builtup_Area	House_Type	Road_Width	Construction_Year	House_Number	House_Category	Rate_Multiplier	Construction_Status	Survey_Start_Date	Old_Property_Tax_Id	Total_Builtup_Area	Gis_Map_Parcels_Id	Property_Label	Old_Arv	New_Arv	Arv_Difference	Property_Tax(10%)	Water_Tax	Sewerage_Tax	Old_Tax	New_Tax
11278	Sen Vihar 3	N/A	Rehmat		Sain Vihar Dundehera Vijay Nagar Ghaziabad		Rented	700	700	700	0	OtherPucca House with Microw12	Below12	2000	N/A	Residential		Constructed	2021-12-09	N/A	700	2107A	00-001	-	4956	0%	495.6	0	0	-	495.6
11279	Sen Vihar 3	3	Fatima Khaton	Muntaz Ali	New Basti Dundaheada Sen Vihar Vijay Nagar	8810685241	Self Occupied	450	450	0	450	Pakka	Below12	2006	3	Residential		Constructed	2021-12-04	N/A	450	2112A	00-001	-	4698	0%	469.8	0	0	-	469.8

ZONE-3, WARD-Dundaheada(27)

Sr. No	Mohalla_Name	Govt_Plot_Id	Owner_Name	Father_Name & Husband_Name	Road Name	Mobile Number	Occupancy Status	Plot Area	Total Area On Ground Floor	Total Rented Residential Builtup Area	Total Self Residential Builtup Area	House Type	Road Width	Construction Year	House Number	House Category	Rate Multiplier	Construction Status	Survey Start Date	Old Property Tax Id	Total Built Up Area	Gis_Map_Parcels_Id	Property Label	Old Arv	New Arv	Arv_Difference	Property Tax(10%)	Water Tax	Sewerage Tax	Old Tax	New Tax
11280	Sen Vihar 3	N/A	Bharti	Rajkumari	Sain Vihar Dundaheada Sen Vijay Nagar		Self Occupied	450	450	0	900	Pakka	Below 12	2000	N/A	Residential		Constructed	2021-12-09	N/A	900	2121A	00-001	-	9396	0%	939.6	0	0	-	939.6
11281	Sen Vihar 3	N/A	Late Islamuddeen	late alamehar	New Basti Dundaheada Sen Vihar Vijay Nagar Ghaziabad	8744898786	Self Occupied	600	600	0	600	Other Pucca House with Micra\Fiber\TinSheds	Below 12	2005	N/A	Residential		Constructed	2021-12-09	N/A	600	2121B	00-001	-	4248	0%	424.8	0	0	-	424.8

ZONE-3, WARD-Dundaheada(27)

Sr. No	Mohalla_Name	Govt_Plot_Id	Owner_Name	Father_Name & Husband_Name	Road Name	Mobile Number	Occupancy Status	Plot Area	Total Area On Ground Floor	Total Rented Residential Builtup Area	Total Self Residential Builtup Area	House Type	Road Width	Construction Year	House Number	House Category	Rate Multiplier	Construction Status	Survey Start Date	Old Property Tax Id	Total Built Up Area	Gis Map Parcel Id	Property Label	Old Arv	New Arv	Arv Difference	Property Tax(10%)	Water Tax	Sewerage Tax	Old Tax	New Tax
11282	Sen Vihar 3	18	Allah Mehar		Sain Vihar Dundehera Vijay Nagar Ghaziabad	9599248296	Self Occupied	450	450	0	450	OtherPucca House with Microw12	Below12	2000	18	Residential		Constructed	2021-12-09	N/A	450	2121C	00-001	-	3186	0%	318.6	0	0	-	318.6
11283	Sen Vihar 3	N/A	Eliyas	abdulrazak	New Basti Dundaheada Sen Vihar Vijay Nagar		Self Occupied	1200	1200	0	1950	Pakka	Below12	2013	N/A	Mix	5	Constructed	2021-12-09	N/A	2000	2132A	00-001	-	23862	0%	2386.2	0	0	-	2386.2

ZONE-3, WARD-Dundaheada(27)

Sr. No	Mohalla_Name	Govt_Plot_Id	Owner_Name	Father_Name & Husband_Name	Road Name	Mobile Number	Occupancy Status	Plot Area	Total Area On Ground Floor	Total Rented Residential Builtup Area	Total Self Residential Builtup Area	House Type	Road Width	Construction Year	House Number	House Category	Rate Multiplier	Construction Status	Survey Start Date	Old Property Tax Id	Total Builtup Area	Gis Map Parcel Id	Property Label	Old Arv	New Arv	Arv Difference	Property Tax(10%)	Water Tax	Sewerage Tax	Old Tax	New Tax
11284	Sen Vihar 3	near 386	N/A		New Basti Dundaheada Sen Vihar Vijay Nagar		Self Occupied	450	450	0	900	Pakka	Below 12	2000	near 386	Residential		Constructed	2021-12-09	N/A	900	2136A	00-001	-	9396	0%	939.6	0	0	-	939.6
11285	Sen Vihar 3	near 58	N/A		New Basti Dundaheada Sen Vihar Vijay Nagar		Self Occupied	650	650	0	1300	Pakka	Below 12	2009	near 58	Residential		Constructed	2021-12-09	N/A	1300	2143A	00-001	-	13572	0%	1357.2	0	0	-	1357.2
11286	Sen Vihar 3	near by 954	MOhd.Yakob	MOHD. KHALIL	Sain Vihar Dundaheada Vijay Nagar	9313759023	Self Occupied	450	450	0	450	Pakka	Below 12	2000	Near by 954	Residential		Constructed	2021-12-09	N/A	450	2148A	00-001	-	4698	0%	469.8	0	0	-	469.8





ZONE-3, WARD-Dundaheada(27)

Sr. No	Mohalla_Name	Govt_Plot Id	Owner_Name	Father_Name & Husband_Name	Road Name	Mobile Number	Occupancy Status	Plot Area	Total Area On Ground Floor	Total Rented Residential Builtup Area	Total Self Residential Builtup Area	House Type	Road Width	Construction Year	House Number	House Category	Rate Multiplier	Construction Status	Survey Start Date	Old Property Tax Id	Total Builtup Area	Gis_Map_Parcels_Id	Property Label	Old Arv	New Arv	Arv_Difference	Property Tax(10%)	Water Tax	Sewerage Tax	Old Tax	New Tax
11287	Sen Vihar 3	386	Akhtar Khali	Noorulhoda	New Basti Dundaheada Sen Vihar Vijay Nagar	9555144987	Self Occupied	450	450	0	750	Pakka	Below 12	2000	386	Residential		Constructed	2021-12-09	N/A	750	2150A	00-001	-	6822	0%	682.2	0	0	-	682.2
11288	Sen Vihar 3	N/A	Mohd Usuf	Mohd Rafiq	New Basti Dundaheada Sen Vihar Vijay Nagar	9873313582	Self Occupied	800	800	0	2400	Pakka	Below 12	2008	N/A	Residential		Constructed	2021-12-09	N/A	2400	2159A	00-001	-	25056	0%	2505.6	0	0	-	2505.6
11289	Sen Vihar 3	near 119	Farjana Begam	Mohammad Aalam	New Basti Dundaheada Sen Vihar Vijay Nagar	8700266715	Self Occupied	250	250	0	750	Pakka	Below 12	2000	near 119	Residential		Constructed	2021-12-09	N/A	750	2172A	00-001	-	7830	0%	783	0	0	-	783





ZONE-3, WARD-Dundaheada(27)

Sr. No	Mohalla_Name	Govt_Plot Id	Owner_Name	Father_Name & Husband_Name	Road Name	Mobile_Number	Occupancy_Status	Plot_Area	Total_Area_On_Ground_Floor	Total_Rented_Residential_Builtup_Area	Total_Self_Residential_Builtup_Area	House_Type	Road_Width	Construction_Year	House_Number	House_Category	Rate_Multiplier	Construction_Status	Survey_Start_Date	Old_Property_Tax_Id	Total_Builtup_Area	Gis_Map_Parcels_Id	Property_Label	Old_Arv	New_Arv	Arv_Difference	Property_Tax(10%)	Water_Tax	Sewerage_Tax	Old_Tax	New_Tax
11290	Sen Vihar 3	N/A	Mohd Amir Khan	Rehmat ali	New Basti Dundaheada Sen Vihar Vijay Nagar	9958213886	Self Occupied	400	400	0	400	Pakka	Below12	2010	N/A	Residential		Constructed	2021-12-09	N/A	400	2172B	00-001	-	4176	0%	417.6	0	0	-	417.6
11291	Sen Vihar 3	near backside 222	Jamila	Rehmat Ali	New Basti Dundaheada Sen Vihar Vijay Nagar	8802343440	Self Occupied	600	600	0	1200	Pakka	Below12	2008	near backside 222	Residential		Constructed	2021-12-09	N/A	1200	2173A	00-001	-	12528	0%	1252.8	0	0	-	1252.8
11292	Sen Vihar 3	near 222	Munna Lal	Kaiku Chand	New Basti Dundaheada Sen Vihar Vijay Nagar	9560502994	Self Occupied	250	250	0	500	Pakka	Below12	2000	near 222	Residential		Constructed	2021-12-09	N/A	500	2174A	00-001	-	5220	0%	522	0	0	-	522

ZONE-3, WARD-Dundaheada(27)

Sr. No	Mohalla_Name	Govt_Plot_Id	Owner_Name	Father_Name & Husband_Name	Road Name	Mobile Number	Occupancy Status	Plot Area	Total Area On Ground Floor	Total Rented Residential Builtup Area	Total Self Residential Builtup Area	House Type	Road Width	Construction Year	House Number	House Category	Rate Multiplier	Construction Status	Survey Start Date	Old Property Tax Id	Total Builtup Area	Gis Map Parcel Id	Property Label	Old Arv	New Arv	Arv Difference	Property Tax(10%)	Water Tax	Sewerage Tax	Old Tax	New Tax
11293	Sen Vihar 3	786	Nazo Khatoon	Mohammad Ilyaz	New Basti Dundaheada Sen Vihar Vijay Nagar	9717524247	Self Occupied	540	540	0	740	Pakka	Below 12	2000	786	Residential		Constructed	2021-12-09	N/A	740	2183A	00-001	-	7725.6	0%	772.56	0	0	-	772.56
11294	Sen Vihar 3	222	Sivaji Prasad	bihari Prasad	New Basti Dundaheada Sen Vihar Vijay Nagar	9910250676	Self Occupied	400	400	0	400	Pakka	Below 12	2008	222	Residential		Constructed	2021-12-09	N/A	400	2184A	00-001	-	4176	0%	417.6	0	0	-	417.6
11295	Sen Vihar 3	N/A	Sunita	Prasanth Saraswat	Nai Basti Sen Vihar 2 Dundaheada		Self Occupied	600	600	0	1200	Pakka	Below 12	2005	N/A	Residential		Constructed	2021-12-15	N/A	1200	2185A	00-001	-	12528	0%	1252.8	0	0	-	1252.8





ZONE-3, WARD-Dundaheada(27)

Sr. No	Mohalla_Name	Govt_Plot_Id	Owner_Name	Father_Name & Husband_Name	Road Name	Mobile Number	Occupancy Status	Plot Area	Total Area On Ground Floor	Total Rented Residential Builtup Area	Total Self Residential Builtup Area	House Type	Road Width	Construction Year	House Number	House Category	Rate Multiplier	Construction Status	Survey Start Date	Old Property Tax Id	Total Builtup Area	Gis Map Parcel Id	Property Label	Old Arv	New Arv	Arv Difference	Property Tax(10%)	Water Tax	Sewerage Tax	Old Tax	New Tax
11296	Sen Vihar 3	NEAR BY239	Samudra Lak	MOHD ISLAM	Sain Vihar Dundaheada Vijay Nagar	9213159314	Self Occupied	600	600	0	1200	Pakka	Below 12	2000	Near by 239	Residential		Constructed	2021-12-09	N/A	1200	2189A	00-001	-	10512	0%	1051.2	0	0	-	1051.2
11297	Sen Vihar 3	N/A	Laxman		New Basti Dundaheada Sen Vihar Vijay Nagar		Self Occupied	600	600	0	1200	Pakka	Below 12	2010	504	Residential		Constructed	2021-12-09	VN20528	1200	2200A	00-001	9204	12528	36%	1252.8	0	0	920	1252.8
11298	Sen Vihar 3	77	Ayub Khan	aflatun	New Basti Dundaheada Sen Vihar Vijay Nagar	9818013627	Self Occupied	300	300	0	600	Pakka	Below 12	2012	77	Residential		Constructed	2021-12-09	N/A	600	2205A	00-001	-	6264	0%	626.4	0	0	-	626.4





ZONE-3, WARD-Dundaheada(27)

Sr. No	Mohalla_Name	Govt_Plot_Id	Owner_Name	Father_Name & Husband_Name	RoadName	Mobile_Number	Occupancy_Status	Plot_Area	Total_Area_On_Ground_Floor	Total_Rented_Residential_Builtup_Area	Total_Self_Residential_Builtup_Area	House_Type	Road_Width	Construction_Year	House_Number	House_Category	Rate_Multiplier	Construction_Status	Survey_Start_Date	Old_Property_Tax_Id	Total_Builtup_Area	Gis_Map_Parcels_Id	Property_Label	Old_Arv	New_Arv	Arv_Difference	Property_Tax(10%)	Water_Tax	Sewerage_Tax	Old_Tax	New_Tax
11299	Sen Vihar 3	305	Poonam Devi	Ramesh Chand	Sain Vihar Dundaheada Vijay Nagar		Self Occupied	450	450	0	450	Pakka	Below 12	2020	305	Residential		Constructed	2021-12-09	N/A	450	2209A	00-001	-	4698	0%	469.8	0	0	-	469.8
11300	Sen Vihar 3	363	Syam Veer Singh	Shiv Charan	New Basti Dundaheada Sen Vihar Vijay Nagar	9717709094	Self Occupied	500	500	0	500	Pakka	Below 12	2000	363	Residential		Constructed	2021-12-09	N/A	500	2215A	00-001	-	5220	0%	522	0	0	-	522
11301	Sen Vihar 3	199	Ramveer	SHIVCHANDRA N	Sain Vihar Dundaheada Vijay Nagar	9540583008	Self Occupied	300	300	0	600	Pakka	Below 12	2005	199	Residential		Constructed	2021-12-09	N/A	600	2216A	00-001	-	6264	0%	626.4	0	0	-	626.4





ZONE-3, WARD-Dundaheada(27)

Sr. No	Mohalla_Name	Govt_Plot_Id	Owner_Name	Father_Name & Husband_Name	RoadName	Mobile_Number	Occupancy_Status	Plot_Area	Total_Area_On_Ground_Floor	Total_Rented_Residential_Builtup_Area	Total_Self_Residential_Builtup_Area	House_Type	Road_Width	Construction_Year	House_Number	House_Category	Rate_Multiplier	Construction_Status	Survey_Start_Date	Old_Property_Tax_Id	Total_Builtup_Area	Gis_Map_Parcels_Id	Property_Label	Old_Arv	New_Arv	Arv_Difference	Property_Tax(10%)	Water_Tax	Sewerage_Tax	Old_Tax	New_Tax
11302	Sen Vihar 3	near 902	Krishna Kumar	khanchilal	New Basti Dundaheada Sen Vihar Vijay Nagar	9818827509	Self Occupied	900	900	0	900	Pakka	Below12	2017	near 902	Residential		Constructed	2021-12-09	N/A	900	2217A	00-001	-	9396	0%	939.6	0	0	-	939.6
11303	Sen Vihar 3	near 310	Ramesh	daulatram	New Basti Dundaheada Sen Vihar Vijay Nagar		Self Occupied	800	600	0	600	Pakka	Below12	2008	Near 310	Residential		Constructed	2021-12-09	N/A	600	2232A	00-001	-	4248	0%	424.8	0	0	-	424.8
11304	Sen Vihar 3	85	Chandrapal	HAR DAS	Sain Vihar Dundaheada Vijay Nagar		Self Occupied	800	800	0	800	Pakka	Below12	2019	85	Residential		Constructed	2021-12-09	N/A	800	2239A	00-001	-	8352	0%	835.2	0	0	-	835.2





ZONE-3, WARD-Dundaheada(27)

Sr. No	Mohalla_Name	Govt_Plot Id	Owner_Name	Father_Name & Husband_Name	Road Name	Mobile Number	Occupancy Status	Plot Area	Total Area On Ground Floor	Total Rented Residential Builtup Area	Total Self Residential Builtup Area	House Type	Road Width	Construction Year	House Number	House Category	Rate Multiplier	Construction Status	Survey Start Date	Old Property Tax Id	Total Built Up Area	Gis Map Parcel Id	Property Label	Old Arv	New Arv	Arv Difference	Property Tax(10%)	Water Tax	Sewerage Tax	Old Tax	New Tax
11305	Sen Vihar 3	NEAR BY 85	Anguri Devi	Bisambar Dayal	Sain Vihar Dundaheada Vijay Nagar	9810645281	Self Occupied	450	450	0	450	Pakka	Below 12	2000	NEAR BY 85	Residential		Constructed	2021-12-09	N/A	450	2245A	00-001	-	3186	0%	318.6	0	0	-	318.6
11306	Sen Vihar 3	near by 85	Madhubala	Santosh Kumar	Sain Vihar Dundaheada Vijay Nagar	9873893145	Self Occupied	1000	1000	0	1000	Pakka	Below 12	2000	493	Residential		Constructed	2021-12-09	VN20517	1000	2246A	00-001	5258	10440	99%	1044	0	0	526	1044
11307	Sen Vihar 3	N/A	Rambhol	hari Singh	New Basti Dundaheada Sen Vihar Vijay Nagar	9311099341	Self Occupied	600	600	0	600	Pakka	Below 12	2000	N/A	Residential		Constructed	2021-12-09	N/A	600	2251A	00-001	-	4248	0%	424.8	0	0	-	424.8





ZONE-3, WARD-Dundaheada(27)

Sr. No	Mohalla_Name	Govt_Plot Id	Owner_Name	Father_Name & Husband_Name	Road Name	Mobile_Number	Occupancy_Status	Plot_Area	Total_Area_On_Ground_Floor	Total_Rented_Residential_Builtup_Area	Total_Self_Residential_Builtup_Area	House_Type	Road_Width	Construction_Year	House_Number	House_Category	Rate_Multiplier	Construction_Status	Survey_Start_Date	Old_Property_Tax_Id	Total_Builtup_Area	Gis_Map_Parcels_Id	Property_Label	Old_Arv	New_Arv	Arv_Difference	Property_Tax(10%)	Water_Tax	Sewerage_Tax	Old_Tax	New_Tax
11308	Sen Vihar 3	N/A	Namwari	Rakesh Kumar	Sain Vihar Dundaheada Sen Vihar Vijay Nagar	8851778481	Self Occupied	450	450	0	900	Pakka	Below 12	2000	n/a	Residential		Constructed	2021-12-09	N/A	900	2260A	00-001	-	7884	0%	788.4	0	0	-	788.4
11309	Sen Vihar 3	8	Bishan Devi	Rajendra Singh	New Basti Dundaheada Sen Vihar Vijay Nagar	9211917516	Self Occupied	800	800	0	800	Pakka	Below 12	2017	8	Residential		Constructed	2021-12-10	N/A	800	2280A	00-001	-	8352	0%	835.2	0	0	-	835.2
11310	Sen Vihar 3	5	Nehra	Ashok Pal	New Basti Dundaheada Sen Vihar Vijay Nagar	9650364500	Self Occupied	400	400	0	400	Pakka	Below 12	2000	5	Residential		Constructed	2021-12-10	N/A	400	2288D	00-001	-	4176	0%	417.6	0	0	-	417.6





ZONE-3, WARD-Dundaheada(27)

Sr. No	Mohalla_Name	Govt_Plot Id	Owner_Name	Father_Name & Husband_Name	Road Name	Mobile Number	Occupancy Status	Plot Area	Total Area On Ground Floor	Total Rented Residential Builtup Area	Total Self Residential Builtup Area	House Type	Road Width	Construction Year	House Number	House Category	Rate Multiplier	Construction Status	Survey Start Date	Old Property Tax Id	Total Built Up Area	Gis Map Parcel Id	Property Label	Old Arv	New Arv	Arv Difference	Property Tax(10%)	Water Tax	Sewerage Tax	Old Tax	New Tax
11311	Sen Vihar 3	near 216	N/A		New Basti Dundaheada Sen Vihar Vijay Nagar Ghaz		Self Occupied	450	450	0	450	Pakka	Below 12	2018	near 216	Residential		Partially Under Construction	2021-12-10	N/A	450	2288E	00-001	-	4698	0%	469.8	0	0	-	469.8
11312	Sen Vihar 3	12	Shanti Devi	Sikandar Pandit	New Basti Dundaheada Sen Vihar Vijay Nagar	9540364792	Self Occupied	450	450	0	450	Pakka	Below 12	2000	447	Residential		Constructed	2021-12-10	VN20485	450	2289A	00-001	4237	4698	11%	469.8	0	0	424	469.8





ZONE-3, WARD-Dundaheada(27)

Sr. No	Mohalla_Name	Govt_Plot_Id	Owner_Name	Father_Name & Husband_Name	Road_Name	Mobile_Number	Occupancy_Status	Plot_Area	Total_Area_On_Ground_Floor	Total_Rented_Residential_Builtup_Area	Total_Self_Residential_Builtup_Area	House_Type	Road_Width	Construction_Year	House_Number	House_Category	Rate_Multiplier	Construction_Status	Survey_Start_Date	Old_Property_Tax_Id	Total_Builtup_Area	Gis_Map_Parcels_Id	Property_Label	Old_Arv	New_Arv	Arv_Difference	Property_Tax(10%)	Water_Tax	Sewerage_Tax	Old_Tax	New_Tax
11313	Sen Vihar 3	near 216	N/A		New Basti Dundaheada Sen Vihar Vijay Nagar		Self Occupied	450	0	0	0	VacantLand	Below12	0	near 216	Residential		Not Constructed	2021-12-10	N/A	0	2289B	00-001	-	1566	0%	156.6	0	0	-	156.6
11314	Sen Vihar 3	near 216	N/A		New Basti Dundaheada Sen Vihar Vijay Nagar		Self Occupied	450	450	0	450	Pakka	Below12	2005	near 216	Residential		Constructed	2021-12-10	N/A	450	2290B	00-001	-	4698	0%	469.8	0	0	-	469.8
11315	Sen Vihar 3	near 216	N/A		New Basti Dundaheada Sen Vihar Vijay Nagar		Self Occupied	1200	0	0	0	VacantLand	Below12	0	near 216	Residential		Not Constructed	2021-12-10	N/A	0	2295A	00-001	-	4176	0%	417.6	0	0	-	417.6

ZONE-3, WARD-Dundaheada(27)

Sr. No	Mohalla_Name	Govt_Plot_Id	Owner_Name	Father_Name & Husband_Name	Road Name	Mobile Number	Occupancy Status	Plot Area	Total Area On Ground Floor	Total Rented Residential Builtup Area	Total Self Residential Builtup Area	House Type	Road Width	Construction Year	House Number	House Category	Rate Multiplier	Construction Status	Survey Start Date	Old Property Tax Id	Total Builtup Area	Gis Map Parcel Id	Property Label	Old Arv	New Arv	Arv Difference	Property Tax(10%)	Water Tax	Sewerage Tax	Old Tax	New Tax
11316	Sen Vihar 3	3/22	Rajesh Devi	Manvir Singh	New Basti Dundaheada Sen Vihar Vijay Nagar		Self Occupied	800	800	0	800	Pakka	Below 12	2008	1/3	Residential		Constructed	2021-12-10	N/A	800	2297A	00-001	-	8352	0%	835.2	0	0	-	835.2
11317	Sen Vihar 3	N/A	N/A		New Basti Dundaheada Sen Vihar Vijay Nagar		Self Occupied	450	450	0	450	Pakka	Below 12	2021	N/A	Residential		Under Construction	2021-12-10	N/A	450	2301C	00-001	-	0	0%	0	0	0	-	0
11318	Sen Vihar 3	near 360	N/A		New Basti Dundaheada Sen Vihar Vijay Nagar		Self Occupied	400	0	0	0	Vacant Land	Below 12	0	near 360	Residential		Not Constructed	2021-12-10	N/A	0	2304A	00-001	-	1392	0%	139.2	0	0	-	139.2





ZONE-3, WARD-Dundaheada(27)

Sr. No	Mohalla_Name	Govt_Plot_Id	Owner_Name	Father_Name & Husband_Name	Road_Name	Mobile_Number	Occupancy_Status	Plot_Area	Total_Area_On_Ground_Floor	Total_Rented_Residential_Builtup_Area	Total_Self_Residential_Builtup_Area	House_Type	Road_Width	Construction_Year	House_Number	House_Category	Rate_Multiplier	Construction_Status	Survey_Start_Date	Old_Property_Tax_Id	Total_Builtup_Area	Gis_Map_Parcels_Id	Property_Label	Old_Arv	New_Arv	Arv_Difference	Property_Tax(10%)	Water_Tax	Sewerage_Tax	Old_Tax	New_Tax
11319	Sen Vihar 3	near 360	N/A		New Basti Dundaheada Sen Vihar Vijay Nagar		Self Occupied	400	0	0	0	VacantLand	Below12	0	near 360	Residential		Not Constructed	2021-12-10	N/A	0	2304B	00-001	-	1392	0%	139.2	0	0	-	139.2
11320	Sen Vihar 3	near 360	N/A		New Basti Dundaheada Sen Vihar Vijay Nagar		Self Occupied	400	0	0	0	VacantLand	Below12	0	near 360	Residential		Not Constructed	2021-12-10	N/A	0	2304C	00-001	-	1392	0%	139.2	0	0	-	139.2
11321	Sen Vihar 3	near 360	N/A		New Basti Dundaheada Sen Vihar Vijay Nagar		Self Occupied	400	0	0	0	VacantLand	Below12	0	near 360	Residential		Not Constructed	2021-12-10	N/A	0	2304D	00-001	-	1392	0%	139.2	0	0	-	139.2

ZONE-3, WARD-Dundaheada(27)

Sr. No	Mohalla_Name	Govt_Plot_Id	Owner_Name	Father_Name & Husband_Name	Road Name	Mobile Number	Occupancy Status	Plot Area	Total Area On Ground Floor	Total Rented Residential Builtup Area	Total Self Residential Builtup Area	House Type	Road Width	Construction Year	House Number	House Category	Rate Multiplier	Construction Status	Survey Start Date	Old Property Tax Id	Total Builtup Area	Gis Map Parcel Id	Property Label	Old Arv	New Arv	Arv Difference	Property Tax(10%)	Water Tax	Sewerage Tax	Old Tax	New Tax
11322	Sen Vihar 3	N/A	N/A		New Basti Dundaheada Sen Vihar Vijay Nagar		Self Occupied	400	0	0	0	Vacant Land	Below 12	0	N/A	Residential		Not Constructed	2021-12-10	N/A	0	2304L	00-001	-	1392	0%	139.2	0	0	-	139.2
11323	Sen Vihar 3	N/A	N/A		New Basti Dundaheada Sen Vihar Vijay Nagar		Self Occupied	400	0	0	0	Vacant Land	Below 12	0	N/A	Residential		Not Constructed	2021-12-10	N/A	0	2304M	00-001	-	1392	0%	139.2	0	0	-	139.2
11324	Sen Vihar 3	N/A	N/A		New Basti Dundaheada Sen Vihar Vijay Nagar		Self Occupied	400	0	0	0	Vacant Land	Below 12	0	N/A	Residential		Not Constructed	2021-12-10	N/A	0	2304S	00-001	-	1392	0%	139.2	0	0	-	139.2





ZONE-3, WARD-Dundaheada(27)

Sr. No	Mohalla_Name	Govt_Plot_Id	Owner_Name	Father_Name & Husband_Name	RoadName	Mobile_Number	Occupancy_Status	Plot_Area	Total_Area_On_Ground_Floor	Total_Rented_Residential_Builtup_Area	Total_Self_Residential_Builtup_Area	House_Type	Road_Width	Construction_Year	House_Number	House_Category	Rate_Multiplier	Construction_Status	Survey_Start_Date	Old_Property_Tax_Id	Total_Builtup_Area	Gis_Map_Parcels_Id	Property_Label	Old_Arv	New_Arv	Arv_Difference	Property_Tax(10%)	Water_Tax	Sewerage_Tax	Old_Tax	New_Tax
11325	Sen Vihar 3	N/A	N/A		New Basti Dundaheada Sen Vihar Vijay Nagar		Self Occupied	400	400	0	400	Pakka	Below12	2005	N/A	Residential		Constructed	2021-12-10	N/A	400	2304T	00-001	-	4176	0%	417.6	0	0	-	417.6
11326	Sen Vihar 3	N/A	N/A		New Basti Dundaheada Sen Vihar Vijay Nagar		Self Occupied	500	0	0	0	VacantLand	Below12	0	N/A	Residential		Not Constructed	2021-12-10	N/A	0	2304U	00-001	-	1740	0%	174	0	0	-	174
11327	Sen Vihar 3	N/A	N/A		New Basti Dundaheada Sen Vihar Vijay Nagar		Self Occupied	500	0	0	0	VacantLand	Below12	0	N/A	Residential		Not Constructed	2021-12-10	N/A	0	2304V	00-001	-	1740	0%	174	0	0	-	174





ZONE-3, WARD-Dundaheada(27)

Sr. No	Mohalla_Name	Govt_Plot_Id	Owner_Name	Father_Name & Husband_Name	RoadName	Mobile_Number	Occupancy_Status	Plot_Area	Total_Area_On_Ground_Floor	Total_Rented_Residential_Builtup_Area	Total_Self_Residential_Builtup_Area	House_Type	Road_Width	Construction_Year	House_Number	House_Category	Rate_Multiplier	Construction_Status	Survey_Start_Date	Old_Property_Tax_Id	Total_Builtup_Area	Gis_Map_Parcels_Id	Property_Label	Old_Arv	New_Arv	Arv_Difference	Property_Tax(10%)	Water_Tax	Sewerage_Tax	Old_Tax	New_Tax
11328	Sen Vihar 3	278 front side	Prem Singh Rana	itwari Lal	New Basti Dundaheada Sen Vihar Vijay Nagar		Self Occupied	800	800	0	1600	Pakka	Below12	2015	522	Residential		Constructed	2021-12-10	VN20546	1600	2318A	00-001	3286	16704	408%	1670.4	0	0	329	1670.4
11329	Sen Vihar 3	N/A	N/A		New Basti Dundaheada Sen Vihar Vijay Nagar		Self Occupied	700	400	0	400	Pakka	Below12	2005	N/A	Residential		Constructed	2021-12-10	N/A	400	2326A	00-001	-	4176	0%	417.6	0	0	-	417.6
11330	Sen Vihar 3	near 278	Munni Devi		New Basti Dundaheada Sen Vihar Vijay Nagar		Self Occupied	450	450	0	450	Pakka	Below12	2005	near 278	Residential		Constructed	2021-12-10	N/A	450	2328A	00-001	-	4698	0%	469.8	0	0	-	469.8





ZONE-3, WARD-Dundaheada(27)

Sr. No	Mohalla_Name	Govt_Plot_Id	Owner_Name	Father_Name & Husband_Name	RoadName	Mobile_Number	Occupancy_Status	Plot_Area	Total_Area_On_Ground_Floor	Total_Rented_Residential_Builtup_Area	Total_Self_Residential_Builtup_Area	House_Type	Road_Width	Construction_Year	House_Number	House_Category	Rate_Multiplier	Construction_Status	Survey_Start_Date	Old_Property_Tax_Id	Total_Builtup_Area	Gis_Map_Parcels_Id	Property_Label	Old_Arv	New_Arv	Arv_Difference	Property_Tax(10%)	Water_Tax	Sewerage_Tax	Old_Tax	New_Tax
11331	Sen Vihar 3	near 278	N/A		New Basti Dundaheada Sen Vihar Vijay Nagar		Self Occupied	900	900	0	900	Pakka	Below 12	2015	near-278	Residential		Constructed	2021-12-10	N/A	900	2328B	00-001	-	9396	0%	939.6	0	0	-	939.6
11332	Sen Vihar 3	near 278	N/A		New Basti Dundaheada Sen Vihar Vijay Nagar		Rented	1200	1200	2400	0	Pakka	Below 12	2015	near-278	Residential		Constructed	2021-12-10	N/A	2400	2328C	00-001	-	31320	0%	3132	0	0	-	3132
11333	Sen Vihar 3	near 96	Pradeep Kumar	dhamveer	New Basti Dundaheada Sen Vihar Vijay Nagar	9999802940	Self Occupied	800	800	0	1600	Pakka	Below 12	2008	near 96	Residential		Constructed	2021-12-10	N/A	1600	2329A	00-001	-	16704	0%	1670.4	0	0	-	1670.4

ZONE-3, WARD-Dundaheada(27)

Sr. No	Mohalla_Name	Govt_Plot_Id	Owner_Name	Father_Name & Husband_Name	Road Name	Mobile Number	Occupancy Status	Plot Area	Total Area On Ground Floor	Total Rented Residential Builtup Area	Total Self Residential Builtup Area	House Type	Road Width	Construction Year	House Number	House Category	Rate Multiplier	Construction Status	Survey Start Date	Old Property Tax Id	Total Builtup Area	Gis Map Parcel Id	Property Label	Old Arv	New Arv	Arv Difference	Property Tax(10%)	Water Tax	Sewerage Tax	Old Tax	New Tax
11334	Sen Vihar 3	N/A	N/A		New Basti Dundaheada Sen Vihar Vijay Nagar		Self Occupied	400	400	0	400	Pakka	Below 12	2020	N/A	Residential		Under Construction	2021-12-10	N/A	400	2338A	00-001	-	0	0%	0	0	0	-	0
11335	Sen Vihar 3	KH NO 355	Babita Pathak	kris hankumar pathak	New Basti Dundaheada Sen Vihar Vijay Nagar	9795361911	Self Occupied	300	300	0	600	Pakka	Below 12	2011	KH NO 355	Residential		Constructed	2021-12-10	N/A	600	2347A	00-001	-	6264	0%	626.4	0	0	-	626.4





ZONE-3, WARD-Dundaheada(27)

Sr. No	Mohalla_Nam e	Govt_Plot Id	Owner_Nam e	Fath er_Nam e & Hus band_Nam e	Road Nam e	Mobile_Nu mber	Occ upancy _Statu s	Plot_Are a	Total_Are a_On_G round_Floor	Total_Rented_Resid ential_Builtup_Area	Total_Self_Resid ential_Builtup_Area	Hou se_Typ e	Roa d_Wid th	Constru ction_Y ear	House _Numb er	Hou se_Cat egor y	Rat e_Multi pli er	Con stru ctio n_St atus	Surv ey_St ar t_D ate	Old _Pr ope rty_T ax _Id	Total_Built_ Up_Ar ea	Gis_Ma p_Parc el_Id	Prop erty _Lab el	Old_Ar v	New_Arv	Arv_Diff erence	Property Tax(10%)	Wat er_T ax	Sew erag e_T ax	Old_T ax	New_T ax
11336	Sen Vihar 3	N/A	Hari Ram		New Basti Dundaheada Sen Vihar Vijay Nagar Ghaziabad		Self Occupied	900	500	0	500	OtherPucca House with Microw12	Below12	2006	N/A	Residential		Constructed	2021-12-10	N/A	500	2350A	00-001	-	3540	0%	354	0	0	-	354
11337	Sen Vihar 3	near Kh no 356	Raja Ram	Late Gan ga Ram	New Basti Dundaheada Sen Vihar Vijay Nagar	9971905124	Self Occupied	600	600	0	600	Pak ka	Below12	2006	kh no 581	Residential		Constructed	2021-12-13	N/A	600	2356A	00-001	-	6264	0%	626.4	0	0	-	626.4





ZONE-3, WARD-Dundaheada(27)

Sr. No	Mohalla_Name	Govt_Plot_Id	Owner_Name	Father_Name & Husband_Name	RoadName	Mobile_Number	Occupancy_Status	Plot_Area	Total_Area_On_Ground_Floor	Total_Rented_Residential_Builtup_Area	Total_Self_Residential_Builtup_Area	House_Type	Road_Width	Construction_Year	House_Number	House_Category	Rate_Multiplier	Construction_Status	Survey_Start_Date	Old_Property_Tax_Id	Total_Builtup_Area	Gis_Map_Parcels_Id	Property_Label	Old_Arv	New_Arv	Arv_Difference	Property_Tax(10%)	Water_Tax	Sewerage_Tax	Old_Tax	New_Tax
11338	Sen Vihar 3	N/A	N/A		New Basti Dundaheada Sen Vihar Vijay Nagar		Self Occupied	1000	1000	0	2000	Pakka	Below12	2005	N/A	Residential		Constructed	2021-12-13	N/A	2000	2357A	00-001	-	20880	0%	2088	0	0	-	2088
11339	Sen Vihar 3	near Kh no 273	Kanta Devi	Suraj Pal Singh	New Basti Dundaheada Sen Vihar Vijay Nagar	9412869396	Self Occupied	500	500	0	1000	Pakka	Below12	2006	kh no 354	Residential		Constructed	2021-12-13	N/A	1000	2358A	00-001	-	10440	0%	1044	0	0	-	1044
11340	Sen Vihar 3	N/A	Rambhol	ganeshwar	New Basti Dundaheada Sen Vihar Vijay Nagar	9810600391	Self Occupied	450	400	0	400	Pakka	Below12	2001	N/A	Residential		Constructed	2021-12-13	N/A	400	2363A	00-001	-	4176	0%	417.6	0	0	-	417.6





ZONE-3, WARD-Dundaheada(27)

Sr. No	Mohalla_Name	Govt_Plot_Id	Owner_Name	Father_Name & Husband_Name	Road Name	Mobile Number	Occupancy Status	Plot Area	Total Area On Ground Floor	Total Rented Residential Builtup Area	Total Self Residential Builtup Area	House Type	Road Width	Construction Year	House Number	House Category	Rate Multiplier	Construction Status	Survey Start Date	Old Property Tax Id	Total Builtup Area	Gis Map Parcel Id	Property Label	Old Arv	New Arv	Arv Difference	Property Tax(10%)	Water Tax	Sewerage Tax	Old Tax	New Tax
11341	Sen Vihar 3	near Kh no 273	Rajiv Kumar	Amr Choudhary	New Basti Dundaheada Sen Vihar Vijay Nagar	9773694743	Self Occupied	500	450	0	800	Pakka	Below 12	2006	near Kh no 273	Mix	5	Constructed	2021-12-13	N/A	850	2366A	00-001	-	11856	0%	1185.6	0	0	-	1185.6
11342	Sen Vihar 3	N/A	Urmila Devi	ramesh chand	New Basti Dundaheada Sen Vihar Vijay Nagar Ghaziabad		Self Occupied	800	800	0	800	Other Pucca House with Micra\Fiber\Tinsheds	Below 12	2000	N/A	Residential		Constructed	2021-12-13	N/A	800	2369A	00-001	-	5664	0%	566.4	0	0	-	566.4





ZONE-3, WARD-Dundaheada(27)

Sr. No	Mohalla_Name	Govt_Plot Id	Owner_Name	Father_Name & Husband_Name	Road Name	Mobile Number	Occupancy Status	Plot Area	Total Area On Ground Floor	Total Rented Residential Builtup Area	Total Self Residential Builtup Area	House Type	Road Width	Construction Year	House Number	House Category	Rate Multiplier	Construction Status	Survey Start Date	Old Property Tax Id	Total Builtup Area	Gis Map Parcel Id	Property Label	Old Arv	New Arv	Arv Difference	Property Tax(10%)	Water Tax	Sewerage Tax	Old Tax	New Tax
11343	Sen Vihar 3	N/A	Tejwati Nagar	Subhash Chandra	New Basti Dundaheada Sen Vihar Vijay Nagar	9871631730	Rented	700	700	700	0	Pakka	Below 12	2009	N/A	Residential		Constructed	2021-12-13	N/A	700	2551A	00-001	-	8221.5	0%	822.15	0	0	-	822.15
11344	Sen Vihar 3	near 633	Kailash Deva	Saryu Prasad	New Basti Dundaheada Sen Vihar Vijay Nagar	9910185530	Self Occupied	600	600	0	600	Pakka	Below 12	2006	near 633	Residential		Constructed	2021-12-13	N/A	600	2551B	00-001	-	6264	0%	626.4	0	0	-	626.4
11345	Sen Vihar 3	N/A	N/A		New Basti Dundaheada Sen Vihar Vijay Nagar		Self Occupied	600	0	0	0	Vacant Land	Below 12	0	N/A	Residential		Not Constructed	2021-12-13	N/A	0	2551D	00-001	-	2088	0%	208.8	0	0	-	208.8





ZONE-3, WARD-Dundaheada(27)

Sr. No	Mohalla_Name	Govt_Plot Id	Owner_Name	Father_Name & Husband_Name	Road Name	Mobile Number	Occupancy Status	Plot Area	Total Area On Ground Floor	Total Rented Residential Builtup Area	Total Self Residential Builtup Area	House Type	Road Width	Construction Year	House Number	House Category	Rate Multiplier	Construction Status	Survey Start Date	Old Property Tax Id	Total Builtup Area	Gis Map Parcel Id	Property Label	Old Arv	New Arv	Arv Difference	Property Tax(10%)	Water Tax	Sewerage Tax	Old Tax	New Tax
11346	Sen Vihar 3	N/A	N/A		New Basti Dundaheada Sen Vihar Vijay Nagar		Self Occupied	450	450	0	900	Pakka	Below 12	2005	N/A	Residential		Constructed	2021-12-13	N/A	900	2557A	00-001	-	9396	0%	939.6	0	0	-	939.6
11347	Sen Vihar 3	523	Foola Devi	Bhagwan Das	Dundaheada Vijay Nagar		Self Occupied	500	500	0	500	Pakka	Below 12	2006	523	Residential		Constructed	2021-12-13	N/A	500	2558A	00-001	-	5220	0%	522	0	0	-	522
11348	Sen Vihar 3	N/A	N/A		New Basti Dundaheada Sen Vihar Vijay Nagar		Self Occupied	900	900	0	850	Pakka	Below 12	2010	N/A	Mix	5	Constructed	2021-12-13	N/A	900	2561B	00-001	-	12378	0%	1237.8	0	0	-	1237.8





ZONE-3, WARD-Dundaheada(27)

Sr. No	Mohalla_Name	Govt_Plot Id	Owner_Name	Father_Name & Husband_Name	Road Name	Mobile Number	Occupancy Status	Plot Area	Total Area On Ground Floor	Total Rented Residential Builtup Area	Total Self Residential Builtup Area	House Type	Road Width	Construction Year	House Number	House Category	Rate Multiplier	Construction Status	Survey Start Date	Old Property Tax Id	Total Builtup Area	Gis Map Parcel Id	Property Label	Old Arv	New Arv	Arv Difference	Property Tax(10%)	Water Tax	Sewerage Tax	Old Tax	New Tax
11349	Sen Vihar 3	near kh-352	N/A		New Basti Dundaheada Sen Vihar Vijay Nagar		Self Occupied	450	450	0	900	Pakka	Below 12	2000	near kh-352	Residential		Constructed	2021-12-13	N/A	900	2562A	00-001	-	9396	0%	939.6	0	0	-	939.6
11350	Sen Vihar 3	near kh no 352	N/A		New Basti Dundaheada Sen Vihar Vijay Nagar		Self Occupied	450	450	0	450	Pakka	Below 12	2010	near kh no 352	Residential		Constructed	2021-12-13	N/A	450	2562B	00-001	-	4698	0%	469.8	0	0	-	469.8
11351	Sen Vihar 3	N/A	N/A		New Basti Dundaheada Sen Vihar Vijay Nagar		Self Occupied	400	400	0	400	Pakka	Below 12	2000	N/A	Residential		Constructed	2021-12-13	N/A	400	2563A	00-001	-	4176	0%	417.6	0	0	-	417.6

ZONE-3, WARD-Dundaheada(27)

Sr. No	Mohalla_Name	Govt_Plot_Id	Owner_Name	Father_Name & Husband_Name	Road Name	Mobile Number	Occupancy Status	Plot Area	Total Area On Ground Floor	Total Rented Residential Builtup Area	Total Self Residential Builtup Area	House Type	Road Width	Construction Year	House Number	House Category	Rate Multiplier	Construction Status	Survey Start Date	Old Property Tax Id	Total Builtup Area	Gis Map Parcel Id	Property Label	Old Arv	New Arv	Arv_Difference	Property Tax(10%)	Water Tax	Sewerage Tax	Old Tax	New Tax
11352	Sen Vihar 3	near 259	N/A		Dundaheada Vijay Nagar		Self Occupied	800	0	0	0	Vacant Land	Below 12	0	near 259	Residential		Not Constructed	2021-12-13	N/A	0	2563B	00-001	-	2784	0%	278.4	0	0	-	278.4
11353	Sen Vihar 3	N/A	Hem Singh		Sain Vihar Dundaheada Vijay Nagar		Self Occupied	450	450	0	450	Pakka	Below 12	2005	N/A	Residential		Constructed	2022-08-30	N/A	450	2566B	00-001	-	4698	0%	469.8	0	0	-	469.8
11354	Sen Vihar 3	352	Uday Raj	bhagandeen	New Basti Dundaheada Sen Vihar Vijay Nagar	9899582559	Self Occupied	900	400	0	400	Kutcha	Below 12	2004	352	Residential		Constructed	2021-12-14	N/A	400	2605A	00-001	-	2832	0%	283.2	0	0	-	283.2





ZONE-3, WARD-Dundaheada(27)

Sr. No	Mohalla_Name	Govt_Plot Id	Owner_Name	Father_Name & Husband_Name	Road Name	Mobile Number	Occupancy Status	Plot Area	Total Area On Ground Floor	Total Rented Residential Builtup Area	Total Self Residential Builtup Area	House Type	Road Width	Construction Year	House Number	House Category	Rate Multiplier	Construction Status	Survey Start Date	Old Property Tax Id	Total Built Up Area	Gis_Map Parcel Id	Property Label	Old Arv	New Arv	Arv_Difference	Property Tax(10%)	Water Tax	Sewerage Tax	Old Tax	New Tax
11355	Sen Vihar 3	N/A	Gee ta	Din Dayal	New Basti Dundaheada Sen Vihar Vijay Nagar	9999432525	Self Occupied	450	450	0	900	Pakka	Below 12	2002	N/A	Residential	Constructed	2021-12-14	N/A	900	2606A	00-001	-	9396	0%	939.6	0	0	-	939.6	
11356	Sen Vihar 3	N/A	Jagdish Prasad	SUKHRAM	New Basti Dundaheada Sen Vihar Vijay Nagar	9971701264	Self Occupied	450	450	0	450	Pakka	Below 12	2000	N/A	Residential	Constructed	2021-12-14	N/A	450	2611A	00-001	-	4698	0%	469.8	0	0	-	469.8	





ZONE-3, WARD-Dundaheada(27)

Sr. No	Mohalla_Nam e	Govt_Plot Id	Owner_Nam e	Father_Nam e & Hus band_Nam e	Road Nam e	Mobile_Nu mber	Occ upancy _Sta tus	Plot_Are a	Total_Are a_On_G round_Floor	Total_Rented_Resid ential_Builtup_Area	Total_Self_Resid ential_Builtup_Area	Hou se Typ e	Roa d Wid th	Constru ction_Y ear	House _Numb er	Hou se_Cat egor y	Rat e_Multi pli er	Con stru ctio n_Sta tus	Surv ey_Sta rt_D ate	Old _Pr ope rty_Tax _Id	Total_Built_Up_Ar ea	Gis_Ma p_Parc el_Id	Prop erty _Lab el	Old_Ar v	New_Arv	Arv_Diff erence	Property Tax(10%)	Wat er_T ax	Sew erag e_T ax	Old_T ax	New_T ax
11357	Sen Vihar 3	350	Tha kur Singh	ram sura t sing h	New Basti Dun daheada Sen Vihar Vijay Nagar Ghaziabad	9999601838	Self Occ upie d	450	450	0	450	OtherP ucca Hou seW ith Mic a\Fiber\TinSh eds	Belo w12	2000	350	Resi den tial		Con stru cted	202 1-12-13	N/A	450	2627A	00-001	-	3186	0%	318.6	0	0	-	318.6
11358	Sen Vihar 3	N/A	Aru na Devi	Rohi t Rai	New Basti Dun daheada Sen Vihar Vijay Nagar	8744085927	Self Occ upie d	400	400	0	800	Pak ka	Belo w12	2005	N/A	Resi den tial		Con stru cted	202 1-12-13	N/A	800	2627B	00-001	-	8352	0%	835.2	0	0	-	835.2





ZONE-3, WARD-Dundaheada(27)

Sr. No	Mohalla_Name	Govt_Plot_Id	Owner_Name	Father_Name & Husband_Name	RoadName	Mobile_Number	Occupancy_Status	Plot_Area	Total_Area_On_Ground_Floor	Total_Rented_Residential_Builtup_Area	Total_Self_Residential_Builtup_Area	House_Type	Road_Width	Construction_Year	House_Number	House_Category	Rate_Multiplier	Construction_Status	Survey_Start_Date	Old_Property_Tax_Id	Total_Builtup_Area	Gis_Map_Parcels_Id	Property_Label	Old_Arv	New_Arv	Arv_Difference	Property_Tax(10%)	Water_Tax	Sewerage_Tax	Old_Tax	New_Tax
11359	Sen Vihar 3	N/A	N/A		New Basti Dundaheada Sen Vihar Vijay Nagar		Self Occupied	500	500	0	500	Pakka	Below12	2021	N/A	Residential		Constructed	2021-12-14	N/A	500	2633A	00-001	-	5220	0%	522	0	0	-	522
11360	Sen Vihar 3	N/A	N/A		New Basti Dundaheada Sen Vihar Vijay Nagar		Self Occupied	900	900	0	900	Pakka	Below12	2019	N/A	Residential		Constructed	2021-12-14	N/A	900	2633B	00-001	-	9396	0%	939.6	0	0	-	939.6
11361	Sen Vihar 3	351	Sabana Praveen	Jamil Ahmad	New Basti Dundaheada Sen Vihar Vijay Nagar	9540610324	Self Occupied	450	450	0	450	Pakka	Below12	2008	351	Residential		Constructed	2021-12-14	N/A	450	2633C	00-001	-	4698	0%	469.8	0	0	-	469.8





ZONE-3, WARD-Dundaheada(27)

Sr. No	Mohalla_Name	Govt_Plot_Id	Owner_Name	Father_Name & Husband_Name	RoadName	Mobile_Number	Occupancy_Status	Plot_Area	Total_Area_On_Ground_Floor	Total_Rented_Residential_Builtup_Area	Total_Self_Residential_Builtup_Area	House_Type	Road_Width	Construction_Year	House_Number	House_Category	Rate_Multiplier	Construction_Status	Survey_Start_Date	Old_Property_Tax_Id	Total_Builtup_Area	Gis_Map_Parcels_Id	Property_Label	Old_Arv	New_Arv	Arv_Difference	Property_Tax(10%)	Water_Tax	Sewerage_Tax	Old_Tax	New_Tax
11362	Sen Vihar 3	N/A	Bijendra Singh	Jaypal Singh	New Basti Dundaheada Sen Vihar Vijay Nagar		Self Occupied	450	450	0	450	Pakka	Below12	2018	N/A	Residential		Constructed	2021-12-14	N/A	450	2633E	00-001	-	4698	0%	469.8	0	0	-	469.8
11363	Sen Vihar 3	N/A	N/A		New Basti Dundaheada Sen Vihar Vijay Nagar		Self Occupied	450	450	0	450	Pakka	Below12	2021	N/A	Residential		UnderConstruction	2021-12-14	N/A	450	2633J	00-001	-	0	0%	0	0	0	-	0
11364	Sen Vihar 3	340/1	Sarojani	Raghuja Singh	New Basti Dundaheada Sen Vihar Vijay Nagar		Self Occupied	450	450	0	450	Pakka	Below12	2018	340/1	Residential		Constructed	2021-12-14	N/A	450	2633K	00-001	-	4698	0%	469.8	0	0	-	469.8





ZONE-3, WARD-Dundaheada(27)

Sr. No	Mohalla_Name	Govt_Plot_Id	Owner_Name	Father_Name & Husband_Name	Road Name	Mobile Number	Occupancy Status	Plot Area	Total Area On Ground Floor	Total Rented Residential Builtup Area	Total Self Residential Builtup Area	House Type	Road Width	Construction Year	House Number	House Category	Rate Multiplier	Construction Status	Survey Start Date	Old Property Tax Id	Total Builtup Area	Gis Map Parcel Id	Property Label	Old Arv	New Arv	Arv Difference	Property Tax(10%)	Water Tax	Sewerage Tax	Old Tax	New Tax
11365	Sen Vihar 3	N/A	N/A		Sain Vihar Dundaheada Vijay Nagar		Self Occupied	400	400	0	400	Pakka	Below 12	2005	N/A	Residential		Constructed	2022-08-30	N/A	400	2633L	00-001	-	4176	0%	417.6	0	0	-	417.6
11366	Sen Vihar 3	Near by kh.340	Satvati	Satveer	New Basti Dundaheada Sen Vihar Vijay Nagar	9990365842	Self Occupied	450	450	0	450	Pakka	Below 12	2018	Near by kh.340	Residential		Constructed	2021-12-14	N/A	450	2633Q	00-001	-	4698	0%	469.8	0	0	-	469.8
11367	Sen Vihar 3	N/A	Pooja	Pradeep	New Basti Dundaheada Sen Vihar Vijay Nagar		Self Occupied	400	400	0	800	Pakka	Below 12	2005	N/A	Residential		Constructed	2021-12-14	N/A	800	2633S	00-001	-	8352	0%	835.2	0	0	-	835.2





ZONE-3, WARD-Dundaheada(27)

Sr. No	Mohalla_Name	Govt_Plot_Id	Owner_Name	Father_Name & Husband_Name	Road Name	Mobile_Number	Occupancy_Status	Plot_Area	Total_Area_On_Ground_Floor	Total_Rented_Residential_Builtup_Area	Total_Self_Residential_Builtup_Area	House_Type	Road_Width	Construction_Year	House_Number	House_Category	Rate_Multiplier	Construction_Status	Survey_Start_Date	Old_Property_Tax_Id	Total_Builtup_Area	Gis_Map_Parcels_Id	Property_Label	Old_Arv	New_Arv	Arv_Difference	Property_Tax(10%)	Water_Tax	Sewerage_Tax	Old_Tax	New_Tax
11368	Sen Vihar 3	351	Ram Autar Yadav	baburam yadav	New Basti Dundaheada Sen Vihar Vijay Nagar	9625404803	Self Occupied	315	315	0	630	Pakka	Below12	2019	351	Residential		Constructed	2021-12-14	N/A	630	2633U	00-001	-	6577.2	0%	657.72	0	0	-	657.72
11369	Sen Vihar 3	kh-351	Preeti Pandey	Ashok Kumar Pandey	New Basti Dundaheada Sen Vihar Vijay Nagar	9899565568	Self Occupied	450	450	0	900	Pakka	Below12	2018	Kh-351	Residential		Constructed	2021-12-14	N/A	900	2634B	00-001	-	9396	0%	939.6	0	0	-	939.6
11370	Sen Vihar 3	KH NO 351	Arvind Kumar	ramawadh	New Basti Dundaheada Sen Vihar Vijay Nagar	9582314131	Self Occupied	450	450	0	450	Pakka	Below12	2018	KH NO 351	Residential		Constructed	2021-12-14	N/A	450	2634C	00-001	-	4698	0%	469.8	0	0	-	469.8





ZONE-3, WARD-Dundaheada(27)

Sr. No	Mohalla_Name	Govt_Plot_Id	Owner_Name	Father_Name & Husband_Name	Road Name	Mobile Number	Occupancy Status	Plot Area	Total Area On Ground Floor	Total Rented Residential Builtup Area	Total Self Residential Builtup Area	House Type	Road Width	Construction Year	House Number	House Category	Rate Multiplier	Construction Status	Survey Start Date	Old Property Tax Id	Total Builtup Area	Gis Map Parcel Id	Property Label	Old Arv	New Arv	Arv_Difference	Property Tax(10%)	Water Tax	Sewerage Tax	Old Tax	New Tax
11371	Sen Vihar 3	N/A	Surendra Kumar	Shrechananda Singh	New Basti Dundaheada Sen Vihar Vijay Nagar	9958118329	Self Occupied	200	200	0	400	Pakka	Below 12	2019	N/A	Residential		Constructed	2021-12-14	N/A	400	2635B	00-001	-	4176	0%	417.6	0	0	-	417.6
11372	Sen Vihar 3	N/A	Tara Devi	Sunil Kumar	New Basti Dundaheada Sen Vihar Vijay Nagar	9873056342	Self Occupied	450	450	0	450	Pakka	Below 12	2012	N/A	Residential		Constructed	2021-12-14	N/A	450	2635C	00-001	-	4698	0%	469.8	0	0	-	469.8
11373	Sen Vihar 3	340	Ranjana	Sonu Kumar	New Basti Dundaheada Sen Vihar Vijay Nagar	8750117981	Self Occupied	450	450	0	450	Pakka	Below 12	2008	340	Residential		Constructed	2021-12-14	N/A	450	2636C	00-001	-	4698	0%	469.8	0	0	-	469.8





ZONE-3, WARD-Dundaheada(27)

Sr. No	Mohalla_Name	Govt_Plot_Id	Owner_Name	Father_Name & Husband_Name	RoadName	Mobile_Number	Occupancy_Status	Plot_Area	Total_Area_On_Ground_Floor	Total_Rented_Residential_Builtup_Area	Total_Self_Residential_Builtup_Area	House_Type	Road_Width	Construction_Year	House_Number	House_Category	Rate_Multiplier	Construction_Status	Survey_Start_Date	Old_Property_Tax_Id	Total_Builtup_Area	Gis_Map_Parcels_Id	Property_Label	Old_Arv	New_Arv	Arv_Difference	Property_Tax(10%)	Water_Tax	Sewerage_Tax	Old_Tax	New_Tax
11374	Sen Vihar 3	N/A	Sunita Yadav	Rajesh Yadav	New Basti Dundaheada Sen Vihar Vijay Nagar	8587865256	Self Occupied	450	450	0	450	Pakka	Below12	2019	N/A	Residential		Constructed	2021-12-14	N/A	450	2636D	00-001	-	4698	0%	469.8	0	0	-	469.8
11375	Sen Vihar 3	N/A	N/A	N/A	New Basti Dundaheada Sen Vihar Vijay Nagar		Self Occupied	400	0	0	0	VacantLand	Below12	0	N/A	Residential		Not Constructed	2021-12-14	N/A	0	2637E	00-001	-	1392	0%	139.2	0	0	-	139.2
11376	Sen Vihar 3	N/A	Ramlata	Anand Kumar	New Basti Dundaheada Sen Vihar Vijay Nagar		Self Occupied	250	250	0	500	Pakka	Below12	2018	N/A	Residential		Constructed	2021-12-14	N/A	500	2637H	00-001	-	5220	0%	522	0	0	-	522





ZONE-3, WARD-Dundaheada(27)

Sr. No	Mohalla_Name	Govt_Plot_Id	Owner_Name	Father_Name & Husband_Name	Road Name	Mobile_Number	Occupancy_Status	Plot_Area	Total_Area_On_Ground_Floor	Total_Rented_Residential_Builtup_Area	Total_Self_Residential_Builtup_Area	House_Type	Road_Width	Construction_Year	House_Number	House_Category	Rate_Multiplier	Construction_Status	Survey_Start_Date	Old_Property_Tax_Id	Total_Builtup_Area	Gis_Map_Parcels_Id	Property_Label	Old_Arv	New_Arv	Arv_Difference	Property_Tax(10%)	Water_Tax	Sewerage_Tax	Old_Tax	New_Tax
11377	Sen Vihar 3	N/A	Gyanwati	Shyam Singh	New Basti Dundaheada Sen Vihar Vijay Nagar		Self Occupied	270	270	0	810	Pakka	Below12	2015	N/A	Residential		Constructed	2021-12-14	N/A	810	2637I	00-001	-	8456.4	0%	845.64	0	0	-	845.64
11378	Sen Vihar 3	N/A	Jamuna Devi	Umashankar	New Basti Dundaheada Sen Vihar Vijay Nagar	9560734405	Self Occupied	450	450	0	450	Pakka	Below12	2018	N/A	Residential		Constructed	2021-12-14	N/A	450	2637J	00-001	-	4698	0%	469.8	0	0	-	469.8
11379	Sen Vihar 3	N/A	Rajwati	Ashok Giri	New Basti Dundaheada Sen Vihar Vijay Nagar	9319223531	Self Occupied	400	400	0	750	Pakka	Below12	2008	N/A	Mix	5	Constructed	2021-12-14	N/A	800	2639A	00-001	-	11334	0%	1133.4	0	0	-	1133.4

ZONE-3, WARD-Dundaheada(27)

Sr. No	Mohalla_Name	Govt_Plot_Id	Owner_Name	Father_Name & Husband_Name	Road Name	Mobile Number	Occupancy Status	Plot Area	Total Area On Ground Floor	Total Rented Residential Builtup Area	Total Self Residential Builtup Area	House Type	Road Width	Construction Year	House Number	House Category	Rate Multiplier	Construction Status	Survey Start Date	Old Property Tax Id	Total Builtup Area	Gis Map Parcel Id	Property Label	Old Arv	New Arv	Arv Difference	Property Tax(10%)	Water Tax	Sewerage Tax	Old Tax	New Tax
11380	Sen Vihar 3	28	Anita	Jaswant Singh	New Basti Dundaheada Sen Vihar Vijay Nagar		Self Occupied	300	300	0	600	Pakka	Below 12	2019	28	Residential		Constructed	2021-12-14	N/A	600	2639D	00-001	-	6264	0%	626.4	0	0	-	626.4
11381	Sen Vihar 3	29	Babita	Pawan Kumar	New Basti Dundaheada Sen Vihar Vijay Nagar	9873503203	Self Occupied	300	300	0	600	Pakka	Below 12	2018	29	Residential		Constructed	2021-12-14	N/A	600	2639E	00-001	-	6264	0%	626.4	0	0	-	626.4
11382	Sen Vihar 3	N/A	N/A		New Basti Dundaheada Sen Vihar Vijay Nagar		Self Occupied	450	450	0	900	Pakka	Below 12	2018	N/A	Residential		Constructed	2021-12-14	N/A	900	2639H	00-001	-	9396	0%	939.6	0	0	-	939.6





ZONE-3, WARD-Dundaheada(27)

Sr. No	Mohalla_Name	Govt_Plot Id	Owner_Name	Father_Name & Husband_Name	Road Name	Mobile Number	Occupancy Status	Plot Area	Total Area On Ground Floor	Total Rented Residential Builtup Area	Total Self Residential Builtup Area	House Type	Road Width	Construction Year	House Number	House Category	Rate Multiplier	Construction Status	Survey Start Date	Old Property Tax Id	Total Builtup Area	Gis_Map_Parcel_Id	Property Label	Old Arv	New Arv	Arv_Difference	Property Tax(10%)	Water Tax	Sewerage Tax	Old Tax	New Tax
11383	Sen Vihar 3	340/1	Hemender Singh	ganuram	New Basti Dundaheada Sen Vihar Vijay Nagar	9354208926	Self Occupied	400	400	0	750	Pakka	Below 12	2001	340/1	Residential		Constructed	2021-12-14	N/A	750	2639I	00-001	-	7830	0%	783	0	0	-	783
11384	Sen Vihar 3	N/A	N/A		Sen Vihar 3 Dundaheada		Self Occupied	2000	2000	0	4000	Pakka	Below 12	2010	N/A	Residential		Constructed	2022-01-05	N/A	4000	2992A	00-001	-	41760	0%	4176	0	0	-	4176
11385	Sen Vihar 3	100	Sunil Kumar	rajpal	Sen Vihar 3 Dundaheada		Self Occupied	700	700	0	700	Pakka	Below 12	2019	100	Residential		Constructed	2022-01-05	N/A	700	2996A	00-001	-	7308	0%	730.8	0	0	-	730.8





ZONE-3, WARD-Dundaheada(27)

Sr. No	Mohalla_Name	Govt_Plot Id	Owner_Name	Father_Name & Husband_Name	Road Name	Mobile Number	Occupancy Status	Plot Area	Total Area On Ground Floor	Total Rented Residential Builtup Area	Total Self Residential Builtup Area	House Type	Road Width	Construction Year	House Number	House Category	Rate Multiplier	Construction Status	Survey Start Date	Old Property Tax Id	Total Built Up Area	Gis Map Parcel Id	Property Label	Old Arv	New Arv	Arv Difference	Property Tax(10%)	Water Tax	Sewerage Tax	Old Tax	New Tax
11386	Sen Vihar 3	N/A	Ved Prakash Sharma	Cholenlal	Sen Vihar 3 Dundaheada Ghaziabad	9999921854	Self Occupied	900	900	0	900	Pakka	Below 12	2005	N/A	Residential		Constructed	2022-01-05	N/A	900	2997A	00-001	-	9396	0%	939.6	0	0	-	939.6
11387	Sen Vihar 3	N/A	N/A		Sen Vihar 3 Dundaheada		Self Occupied	12000	600	0	600	Other Pakka	Below 12	2012	N/A	Residential		Constructed	2022-01-05	N/A	600	2998A	00-001	-	4248	0%	424.8	0	0	-	424.8
11388	Sen Vihar 3	N/A	N/A		Sen Vihar 3 Dundaheada		Self Occupied	400	400	0	400	Kutcha	Below 12	2001	N/A	Residential		Constructed	2022-01-05	N/A	400	3003A	00-001	-	1392	0%	139.2	0	0	-	139.2
11389	Sen Vihar 3	N/A	Rajendra Yadav	Ram Patel Yadav	Sen Vihar 3 Dundaheada Ghaziabad	9582202803	Self Occupied	900	900	0	900	Pakka	Below 12	2020	N/A	Residential		Constructed	2022-01-05	N/A	900	3005A	00-001	-	9396	0%	939.6	0	0	-	939.6





ZONE-3, WARD-Dundaheada(27)

Sr. No	Mohalla_Name	Govt_Plot Id	Owner_Name	Father_Name & Husband_Name	Road Name	Mobile Number	Occupancy Status	Plot Area	Total Area On Ground Floor	Total Rented Residential Builtup Area	Total Self Residential Builtup Area	House Type	Road Width	Construction Year	House Number	House Category	Rate Multiplier	Construction Status	Survey Start Date	Old Property Tax Id	Total Builtup Area	Gis_Map_Parcel_Id	Property Label	Old Arv	New Arv	Arv_Difference	Property Tax(10%)	Water Tax	Sewerage Tax	Old Tax	New Tax
11390	Sen Vihar 3	N/A	Sushma Saxena	Harsah Saxena	Sain Vihar Dundaheada Vijay Nagar	8826943095	Self Occupied	600	600	0	1200	Pakka	Below 12	2010	N/A	Residential		Constructed	2021-12-04	N/A	1200	3015A	00-001	-	12528	0%	1252.8	0	0	-	1252.8
11391	Sen Vihar 3	N/A	Yagdutt Tyagi	dayanand tyagi	Sain Vihar Dundaheada Vijay Nagar	8851228823	Rented	4000	1000	0	0	Other Pakka	Below 12	2000	N/A	Non Residential	3	Constructed	2021-12-04	N/A	1000	3018A	00-001	-	56376	0%	5637.6	0	0	-	5637.6
11392	Sen Vihar 3	N/A	Charan Singh	MOHAN LAL	New Basti Dundaheada Sen Vihar Vijay Nagar		Self Occupied	1200	1200	0	0	Pakka	Below 12	2000	N/A	Non Residential	5	Constructed	2021-12-04	N/A	1200	3019A	00-001	-	84096	0%	8409.6	0	0	-	8409.6





ZONE-3, WARD-Dundaheada(27)

Sr. No	Mohalla_Nam e	Gov t_Pl ot Id	Owner _Name	Fath er_ Name & Hus band_ Name	Road Name	Mobile_ Nu mber	Occ upa ncy_ Sta tus	Plot_ Are a	Total_ Area_ On_ G round_ Floor	Total_ Rented_ Resid ential_ Builtup_ Area	Total_ Self_ Resid ential_ Built up_ Area	Hou se_ Typ e	Roa d_ Wid th	Constru ction_ Year	House _Numb er	Hou se_ Cat egor y	Rat e_ Multipl ier	Con stru ction_ Stat us	Surv ey_ Start_ Date	Old_ Pr ope rty_ Tax_ Id	Total_ Built_ Up_ Area	Gis_ Ma p_ Parc el_ Id	Prop erty_ Lab el	Old_ Ar v	New_ Arv	Arv_ Diff erence	Property Tax(10%)	Wat er_ Tax	Sew erag e_ Tax	Old_ Tax	New_ Tax	
11393	Sen Vihar 3	near Bharat petrol pump	N/A		Dundahe ra Vijay Nagar Ghaziabad		Self Occupied	800	800	0	0	Pak ka	Below12	2006		near Bharat petrol pump	Non Residential	5	Constructed	2021-12-04	N/A	800	3020A	00-001	-	56064	0%	5606.4	0	0	-	5606.4
11394	Sen Vihar 3	N/A	N/A		Dundahe ra Vijay Nagar		Self Occupied	450	0	0	0	VacantLand	Below12	0	N/A	Residential		Not Constructed	2021-12-04	N/A	0	3021A	00-001	-	1566	0%	156.6	0	0	-	156.6	
11395	Sen Vihar 3	N/A	Dinesh Kumar	latekhemchand	Sain Vihar Dundahe ra Vijay Nagar		Self Occupied	600	600	0	600	Pak ka	Below12	2020	N/A	Residential		Under construction	2021-12-04	N/A	600	3021B	00-001	-	0	0%	0	0	0	-	0	





ZONE-3, WARD-Dundaheada(27)

Sr. No	Mohalla_Name	Govt_Plot_Id	Owner_Name	Father_Name & Husband_Name	RoadName	Mobile_Number	Occupancy_Status	Plot_Area	Total_Area_On_Ground_Floor	Total_Rented_Residential_Builtup_Area	Total_Self_Residential_Builtup_Area	House_Type	Road_Width	Construction_Year	House_Number	House_Category	Rate_Multiplier	Construction_Status	Survey_Start_Date	Old_Property_Tax_Id	Total_Builtup_Area	Gis_Map_Parcel_Id	Property_Label	Old_Arv	New_Arv	Arv_Difference	Property_Tax(10%)	Water_Tax	Sewerage_Tax	Old_Tax	New_Tax
11396	Sen Vihar 3	N/A	Yashoda	Jiteendra Kumar	Sen Vihar 3 Dundaheada Ghaz		Rented	900	900	1400	0	Pakka	Below12	2012	N/A	Residential		Constructed	2022-01-05	N/A	1400	3028A	00-001	-	18270	0%	1827	0	0	-	1827
11397	Sen Vihar-2	166	Manohar	Har Lal Singh	New Basti Dundaheada Sen Vihar Vijay Nagar	9810722841	Self Occupied	550	550	0	1650	Pakka	Below12	2006	232	Residential		Constructed	2021-12-13	VN19976	1650	2030	00-001	4748	17226	263%	1722.6	0	0	475	1722.6
11398	Sen Vihar-2	N/A	Geeta Tyagi	Rakesh Tyagi	New Basti Dundaheada Sen Vihar Vijay Nagar	8383978614	Mix	1395	1395	2590	0	Pakka	Below12	2008	N/A	Mix	5	Constructed	2021-12-13	N/A	2790	2031	00-001	-	44435.6	0%	4443.56	0	0	-	4443.6





ZONE-3, WARD-Dundaheada(27)

Sr. No	Mohalla_Name	Govt_Plot_Id	Owner_Name	Father_Name & Husband_Name	Road Name	Mobile Number	Occupancy Status	Plot Area	Total Area On Ground Floor	Total Rented Residential Builtup Area	Total Self Residential Builtup Area	House Type	Road Width	Construction Year	House Number	House Category	Rate Multiplier	Construction Status	Survey Start Date	Old Property Tax Id	Total Builtup Area	Gis Map Parcel Id	Property Label	Old Arv	New Arv	Arv Difference	Property Tax(10%)	Water Tax	Sewerage Tax	Old Tax	New Tax
11399	Sen Vihar-2	376	Late Virendra Kumar	late ram brij pal sharma	New Basti Dundaheada Sen Vihar Vijay Nagar	9971616828	Mix	1000	1000	0	600	Pakka	Below12	2008	376	Mix	5	Constructed	2021-12-13	N/A	1000	2032	00-001	-	34296	0%	3429.6	0	0	-	3429.6
11400	Sen Vihar-2	N/A	N/A		New Basti Dundaheada Sen Vihar Vijay Nagar		Self Occupied	500	500	0	0	Pakka	Below12	2005	N/A	Non Residential	5	Constructed	2021-12-13	N/A	1500	2036	00-001	-	105120	0%	10512	0	0	-	10512
11401	Sen Vihar-2	348	Rajbala	Jagdish Sharma	New Basti Dundaheada Sen Vihar Vijay Nagar	8700755257	Self Occupied	550	550	0	1100	Pakka	Below12	2012	304	Residential		Constructed	2021-12-13	VN20015	1100	2039	00-001	10958	11484	5%	1148.4	0	0	1096	1148.4





ZONE-3, WARD-Dundaheada(27)

Sr. No	Mohalla_Name	Govt_Plot Id	Owner_Name	Father_Name & Husband_Name	Road Name	Mobile_Number	Occupancy Status	Plot_Area	Total_Area_On_Ground_Floor	Total_Rented_Residential_Builtup_Area	Total_Self_Residential_Builtup_Area	House_Type	Road_Width	Construction_Year	House_Number	House_Category	Rate_Multiplier	Construction_Status	Survey_Start_Date	Old_Property_Tax_Id	Total_Builtup_Area	Gis_Map_Parcels_Id	Property_Label	Old_Arv	New_Arv	Arv_Difference	Property_Tax(10%)	Water_Tax	Sewerage_Tax	Old_Tax	New_Tax
11402	Sen Vihar-2	N/A	Prakash Chand		New Basti Dundaheada Sen Vihar Vijay Nagar	9654162891	Self Occupied	500	500	0	1000	Pakka	Below12	2005	305	Residential		Constructed	2021-12-13	VN20016	1000	2040	00-001	4748	10440	120%	1044	0	0	475	1044
11403	Sen Vihar-2	223	Jai Pal	Dilip Singh	New Basti Dundaheada Sen Vihar Vijay Nagar	9971500238	Self Occupied	1100	1100	0	1100	Pakka	Below12	2006	223	Residential		Constructed	2021-12-13	N/A	1100	2041	00-001	-	11484	0%	1148.4	0	0	-	1148.4
11404	Sen Vihar-2	6	Amrit Kumar	Krishna Kumar	New Basti Dundaheada Sen Vihar Vijay Nagar		Self Occupied	350	350	0	700	Pakka	Below12	2000	6	Residential		Constructed	2021-12-13	N/A	700	2043	00-001	-	7308	0%	730.8	0	0	-	730.8





ZONE-3, WARD-Dundaheada(27)

Sr. No	Mohalla_Name	Govt_Plot_Id	Owner_Name	Father_Name & Husband_Name	Road Name	Mobile Number	Occupancy Status	Plot Area	Total Area On Ground Floor	Total Rented Residential Builtup Area	Total Self Residential Builtup Area	House Type	Road Width	Construction Year	House Number	House Category	Rate Multiplier	Construction Status	Survey Start Date	Old Property Tax Id	Total Builtup Area	Gis Map Parcel Id	Property Label	Old Arv	New Arv	Arv Difference	Property Tax(10%)	Water Tax	Sewerage Tax	Old Tax	New Tax
11405	Sen Vihar-2	N/A	Lalita Verma	Sudhir Kumar	New Basti Dundaheada Sen Vihar Vijay Nagar	9999174164	Mix	900	900	900	1750	Pakka	Below12	2008	312 A	Mix	5	Constructed	2021-12-13	VN20020	2700	2045	00-001	17267	32344.5	87%	3234.45	0	0	1727	3234.5
11406	Sen Vihar-2	358/15	Jain and Sharma	jogindra Singh	New Basti Dundaheada Sen Vihar Vijay Nagar	9250620818	Self Occupied	1600	800	0	1600	Pakka	Below12	2008	313	Residential		Constructed	2021-12-10	VN20021	1600	2047	00-001	5258	16704	218%	1670.4	0	0	526	1670.4
11407	Sen Vihar-2	N/A	Tikam Singh	na	New Basti Dundaheada Sen Vihar Vijay Nagar		Rented	720	720	1440	0	Pakka	Below12	2003	319	Residential		Constructed	2021-12-10	VN20022	1440	2048	00-001	3652	16912.8	363%	1691.28	0	0	365	1691.3

ZONE-3, WARD-Dundaheada(27)

Sr. No	Mohalla_Name	Govt_Plot_Id	Owner_Name	Father_Name & Husband_Name	Road Name	Mobile Number	Occupancy Status	Plot Area	Total Area On Ground Floor	Total Rented Residential Builtup Area	Total Self Residential Builtup Area	House Type	Road Width	Construction Year	House Number	House Category	Rate Multiplier	Construction Status	Survey Start Date	Old Property Tax Id	Total Built Up Area	Gis Map Parcel Id	Property Label	Old Arv	New Arv	Arv Difference	Property Tax(10%)	Water Tax	Sewerage Tax	Old Tax	New Tax
11408	Sen Vihar-2	near 1482	Charan Singh	Rakesh Desai	New Basti Dundaheada Sen Vihar Vijay Nagar		Rented	900	700	700	0	Pakka	Below 12	2000	322	Residential		Constructed	2021-12-10	VN20026	700	2051	00-001	1094	6300	476%	630	0	0	109	630
11409	Sen Vihar-2	near 77	Mangu Singh		New Basti Dundaheada Sen Vihar Vijay Nagar	9871531730	Self Occupied	600	600	0	1200	Pakka	Below 12	2005	327	Residential		Constructed	2021-12-10	VN20029	1200	2053	00-001	10519	12528	19%	1252.8	0	0	1052	1252.8
11410	Sen Vihar-2	near 1042	Raghu Raaj		New Basti Dundaheada Sen Vihar Vijay Nagar		Self Occupied	900	900	0	1800	Pakka	Below 12	2005	328	Residential		Constructed	2021-12-10	VN20030	1800	2054	00-001	6354	18792	196%	1879.2	0	0	635	1879.2





ZONE-3, WARD-Dundaheada(27)

Sr. No	Mohalla_Name	Govt_Plot_Id	Owner_Name	Father_Name & Husband_Name	RoadName	Mobile_Number	Occupancy_Status	Plot_Area	Total_Area_On_Ground_Floor	Total_Rented_Residential_Builtup_Area	Total_Self_Residential_Builtup_Area	House_Type	Road_Width	Construction_Year	House_Number	House_Category	Rate_Multiplier	Construction_Status	Survey_Start_Date	Old_Property_Tax_Id	Total_Builtup_Area	Gis_Map_Parcels_Id	Property_Label	Old_Arv	New_Arv	Arv_Difference	Property_Tax(10%)	Water_Tax	Sewerage_Tax	Old_Tax	New_Tax
11411	Sen Vihar-2	N/A	Ramesh Chand	bhagwana	New Basti Dundaheada Sen Vihar Vijay Nagar	9990164759	Self Occupied	450	450	0	900	Pakka	Below12	2001	N/A	Residential		Constructed	2021-12-10	N/A	900	2056	00-001	-	7884	0%	788.4	0	0	-	788.4
11412	Sen Vihar-2	217	Jaipal	bhagwanasingh	New Basti Dundaheada Sen Vihar Vijay Nagar	9310871038	Self Occupied	400	400	0	400	Pakka	Below12	2005	217	Residential		Constructed	2021-12-10	N/A	400	2057	00-001	-	4176	0%	417.6	0	0	-	417.6
11413	Sen Vihar-2	near 77	Virendra Singh	harishchand	New Basti Dundaheada Sen Vihar Vijay Nagar	9542375405	Self Occupied	500	500	0	500	Pakka	Below12	2005	near 77	Residential		Constructed	2021-12-10	N/A	500	2058	00-001	-	5220	0%	522	0	0	-	522





ZONE-3, WARD-Dundaheada(27)

Sr. No	Mohalla_Name	Govt_Plot_Id	Owner_Name	Father_Name & Husband_Name	Road Name	Mobile_Number	Occupancy_Status	Plot_Area	Total_Area_On_Ground_Floor	Total_Rented_Residential_Builtup_Area	Total_Self_Residential_Builtup_Area	House_Type	Road_Width	Construction_Year	House_Number	House_Category	Rate_Multiplier	Construction_Status	Survey_Start_Date	Old_Property_Tax_Id	Total_Builtup_Area	Gis_Map_Parcels_Id	Property_Label	Old_Arv	New_Arv	Arv_Difference	Property_Tax(10%)	Water_Tax	Sewerage_Tax	Old_Tax	New_Tax
11414	Sen Vihar-2	near 210	Bhramendra Desai	hari chand	New Basti Dundaheada Sen Vihar Vijay Nagar	9582969431	Self Occupied	800	600	0	600	Pakka	Below 12	2000	near-210	Residential		Constructed	2021-12-10	N/A	600	2059	00-001	-	6264	0%	626.4	0	0	-	626.4
11415	Sen Vihar-2	N/A	Harindra Singh	Jagat Singh	New Basti Dundaheada Sen Vihar Vijay Nagar	9354941372	Self Occupied	500	500	0	500	Pakka	Below 12	2005	N/A	Residential		Constructed	2021-12-10	N/A	500	2060	00-001	-	5220	0%	522	0	0	-	522
11416	Sen Vihar-2	N/A	Laxmi Devi	Raj Kumar	New Basti Dundaheada Sen Vihar Vijay Nagar	9910267791	Self Occupied	450	450	0	450	Pakka	Below 12	2018	N/A	Residential		Constructed	2021-12-10	N/A	450	2061	00-001	-	4698	0%	469.8	0	0	-	469.8





ZONE-3, WARD-Dundaheada(27)

Sr. No	Mohalla_Name	Govt_Plot_Id	Owner_Name	Father_Name & Husband_Name	Road Name	Mobile_Number	Occupancy_Status	Plot_Area	Total_Area_On_Ground_Floor	Total_Rented_Residential_Builtup_Area	Total_Self_Residential_Builtup_Area	House_Type	Road_Width	Construction_Year	House_Number	House_Category	Rate_Multiplier	Construction_Status	Survey_Start_Date	Old_Property_Tax_Id	Total_Builtup_Area	Gis_Map_Parcels_Id	Property_Label	Old_Arv	New_Arv	Arv_Difference	Property_Tax(10%)	Water_Tax	Sewerage_Tax	Old_Tax	New_Tax
11417	Sen Vihar-2	N/A	Gyan Chand		New Basti Dundaheada Sen Vihar Vijay Nagar	9911451557	Self Occupied	400	400	0	800	Pakka	Below12	2005	N/A	Residential		Constructed	2021-12-10	N/A	800	2062	00-001	-	8352	0%	835.2	0	0	-	835.2
11418	Sen Vihar-2	near-210	Rajjo Devi	ratiram	New Basti Dundaheada Sen Vihar Vijay Nagar	9354475836	Self Occupied	450	450	0	450	Pakka	Below12	2000	near-210	Residential		Constructed	2021-12-10	N/A	450	2063	00-001	-	4698	0%	469.8	0	0	-	469.8
11419	Sen Vihar-2	N/A	Shiv Kumar	madanlal	New Basti Dundaheada Sen Vihar Vijay Nagar	9871528859	Self Occupied	800	800	0	800	Pakka	Below12	2000	N/A	Residential		Constructed	2021-12-10	N/A	800	2067	00-001	-	8352	0%	835.2	0	0	-	835.2

ZONE-3, WARD-Dundaheada(27)

Sr. No	Mohalla_Name	Govt_Plot_Id	Owner_Name	Father_Name & Husband_Name	Road Name	Mobile Number	Occupancy Status	Plot Area	Total Area On Ground Floor	Total Rented Residential Builtup Area	Total Self Residential Builtup Area	House Type	Road Width	Construction Year	House Number	House Category	Rate Multiplier	Construction Status	Survey Start Date	Old Property Tax Id	Total Builtup Area	Gis_Map_Parcels_Id	Property Label	Old Arv	New Arv	Arv_Difference	Property Tax(10%)	Water Tax	Sewerage Tax	Old Tax	New Tax
11420	Sen Vihar-2	N/A	Sundar Lal Sen	phol singh Sen	New Basti Dundaheada Sen Vihar Vijay Nagar		Self Occupied	400	400	0	800	Pakka	Below 12	2005	N/A	Residential		Constructed	2021-12-10	N/A	800	2068	00-001	-	8352	0%	835.2	0	0	-	835.2
11421	Sen Vihar-2	near 267	Chandravati		New Basti Dundaheada Sen Vihar Vijay Nagar		Self Occupied	1600	1600	0	1600	Pakka	Below 12	2005	334	Residential		Constructed	2021-12-10	VN20034	1600	2069	00-001	4748	16704	252%	1670.4	0	0	475	1670.4





ZONE-3, WARD-Dundaheada(27)

Sr. No	Mohalla_Name	Govt_Plot_Id	Owner_Name	Father_Name & Husband_Name	Road Name	Mobile Number	Occupancy Status	Plot Area	Total Area On Ground Floor	Total Rented Residential Builtup Area	Total Self Residential Builtup Area	House Type	Road Width	Construction Year	House Number	House Category	Rate Multiplier	Construction Status	Survey Start Date	Old Property Tax Id	Total Builtup Area	Gis_Map_Parcel_Id	Property Label	Old Arv	New Arv	Arv_Difference	Property Tax(10%)	Water Tax	Sewerage Tax	Old Tax	New Tax
11422	Sen Vihar-2	N/A	Rafik		New Basti Dundaheada Sen Vihar Vijay Nagar Ghaziabad		Self Occupied	600	600	0	600	OtherPucca House with Microw12	Below12	2005	N/A	Residential		Constructed	2021-12-10	N/A	600	2070	00-001	-	4248	0%	424.8	0	0	-	424.8
11423	Sen Vihar-2	N/A	Late Yasin	late rafik	New Basti Dundaheada Sen Vihar Vijay Nagar	9911981971	Self Occupied	800	800	0	1450	Pakka	Below12	2008	N/A	Mix	5	Constructed	2021-12-10	N/A	1600	2071	00-001	-	25650	0%	2565	0	0	-	2565





ZONE-3, WARD-Dundaheada(27)

Sr. No	Mohalla_Name	Govt_Plot_Id	Owner_Name	Father_Name & Husband_Name	Road Name	Mobile Number	Occupancy Status	Plot Area	Total Area On Ground Floor	Total Rented Residential Builtup Area	Total Self Residential Builtup Area	House Type	Road Width	Construction Year	House Number	House Category	Rate Multiplier	Construction Status	Survey Start Date	Old Property Tax Id	Total Builtup Area	Gis Map Parcel Id	Property Label	Old Arv	New Arv	Arv Difference	Property Tax(10%)	Water Tax	Sewerage Tax	Old Tax	New Tax
11424	Sen Vihar-2	N/A	Vinod Kumar		New Basti Dundaheada Sen Vihar Vijay Nagar		Rented	2000	2000	1950	0	Pakka	Below12	2000	346	Mix	5	Constructed	2021-12-10	VN20042	2000	2072	00-001	7304	23862	227%	2386.2	0	0	730	2386.2
11425	Sen Vihar-2	N/A	Rehmat Ali	rafik	New Basti Dundaheada Sen Vihar Vijay Nagar	9958213886	Mix	1350	1350	0	2550	Pakka	Below12	2009	N/A	Mix	5	Constructed	2021-12-10	N/A	2700	2073	00-001	-	37134	0%	3713.4	0	0	-	3713.4
11426	Sen Vihar-2	N/A	Sukhbir Singh		New Basti Dundaheada Sen Vihar Vijay Nagar		Self Occupied	400	400	0	800	Pakka	Below12	2008	N/A	Residential		Constructed	2021-12-10	N/A	800	2261	00-001	-	8352	0%	835.2	0	0	-	835.2





ZONE-3, WARD-Dundaheada(27)

Sr. No	Mohalla_Name	Govt_Plot_Id	Owner_Name	Father_Name & Husband_Name	RoadName	Mobile_Number	Occupancy_Status	Plot_Area	Total_Area_On_Ground_Floor	Total_Rented_Residential_Builtup_Area	Total_Self_Residential_Builtup_Area	House_Type	Road_Width	Construction_Year	House_Number	House_Category	Rate_Multiplier	Construction_Status	Survey_Start_Date	Old_Property_Tax_Id	Total_Builtup_Area	Gis_Map_Parcels_Id	Property_Label	Old_Arv	New_Arv	Arv_Difference	Property_Tax(10%)	Water_Tax	Sewerage_Tax	Old_Tax	New_Tax
11427	Sen Vihar-2	near 267	Munni Devi	Late Sukhvir Singh	New Basti Dundaheada Sen Vihar Vijay Nagar		Self Occupied	800	800	0	1600	Pakka	Below 12	2005	near 267	Residential		Constructed	2021-12-10	N/A	1600	2262	00-001	-	16704	0%	1670.4	0	0	-	1670.4
11428	Sen Vihar-2	N/A	Rakam Singh Maa vi	bholeram maa vi	New Basti Dundaheada Sen Vihar Vijay Nagar		Self Occupied	1350	700	0	1900	Pakka	Below 12	2000	N/A	Residential		Constructed	2021-12-10	N/A	1900	2264	00-001	-	19836	0%	1983.6	0	0	-	1983.6
11429	Sen Vihar-2	N/A	Gajendra		New Basti Dundaheada Sen Vihar Vijay Nagar		Rented	400	400	750	0	Pakka	Below 12	2005	N/A	Mix	5	Constructed	2021-12-10	N/A	800	2265	00-001	-	12312.8	0%	1231.28	0	0	-	1231.3





ZONE-3, WARD-Dundaheada(27)

Sr. No	Mohalla_Name	Govt_Plot_Id	Owner_Name	Father_Name & Husband_Name	RoadName	Mobile_Number	Occupancy_Status	Plot_Area	Total_Area_On_Ground_Floor	Total_Rented_Residential_Builtup_Area	Total_Self_Residential_Builtup_Area	House_Type	Road_Width	Construction_Year	House_Number	House_Category	Rate_Multiplier	Construction_Status	Survey_Start_Date	Old_Property_Tax_Id	Total_Builtup_Area	Gis_Map_Parcels_Id	Property_Label	Old_Arv	New_Arv	Arv_Difference	Property_Tax(10%)	Water_Tax	Sewerage_Tax	Old_Tax	New_Tax
11430	Sen Vihar-2	N/A	N/A		New Basti Dundaheada Sen Vihar Vijay Nagar		Self Occupied	500	500	0	500	Pakka	Below12	2005	N/A	Residential		Constructed	2021-12-10	N/A	500	2266	00-001	-	5220	0%	522	0	0	-	522
11431	Sen Vihar-2	N/A	N/A		New Basti Dundaheada Sen Vihar Vijay Nagar		Rented	500	500	1000	0	Pakka	Below12	2005	N/A	Residential		Constructed	2021-12-10	N/A	1000	2267	00-001	-	11745	0%	1174.5	0	0	-	1174.5
11432	Sen Vihar-2	211	Soraj Singh	Jagdish	New Basti Dundaheada Sen Vihar Vijay Nagar	8368949693	Self Occupied	450	450	0	450	Pakka	Below12	2012	280 A	Residential		Constructed	2021-12-10	VN19998	450	2270	00-001	1460	4698	222%	469.8	0	0	146	469.8





ZONE-3, WARD-Dundaheada(27)

Sr. No	Mohalla_Name	Govt_Plot Id	Owner_Name	Father_Name & Husband_Name	Road Name	Mobile Number	Occupancy Status	Plot Area	Total Area On Ground Floor	Total Rented Residential Builtup Area	Total Self Residential Builtup Area	House Type	Road Width	Construction Year	House Number	House Category	Rate Multiplier	Construction Status	Survey Start Date	Old Property Tax Id	Total Builtup Area	Gis Map Parcel Id	Property Label	Old Arv	New Arv	Arv Difference	Property Tax(10%)	Water Tax	Sewerage Tax	Old Tax	New Tax
11433	Sen Vihar-2	N/A	Poonam Verma	Sanjeev Kumar	New Basti Dundaheada Sen Vihar Vijay Nagar	9811115305	Self Occupied	500	500	0	500	Pakka	Below 12	2005	300	Residential		Constructed	2021-12-10	VN20011	500	2353	00-001	4748	5220	10%	522	0	0	475	522
11434	Sen Vihar-2	near kh no 273	Suvin Kumar Bhardwaj		New Basti Dundaheada Sen Vihar Vijay Nagar		Self Occupied	700	700	0	700	Pakka	Below 12	2006	near kh no 273	Residential		Constructed	2021-12-13	N/A	700	2370	00-001	-	7308	0%	730.8	0	0	-	730.8
11435	Sen Vihar-2	N/A	N/A		New Basti Dundaheada Sen Vihar Vijay Nagar		Self Occupied	1000	1000	0	1000	Pakka	Below 12	2005	N/A	Residential		Constructed	2021-12-13	N/A	1000	2371	00-001	-	10440	0%	1044	0	0	-	1044





ZONE-3, WARD-Dundaheada(27)

Sr. No	Mohalla_Name	Govt_Plot_Id	Owner_Name	Father_Name & Husband_Name	RoadName	Mobile_Number	Occupancy_Status	Plot_Area	Total_Area_On_Ground_Floor	Total_Rented_Residential_Builtup_Area	Total_Self_Residential_Builtup_Area	House_Type	Road_Width	Construction_Year	House_Number	House_Category	Rate_Multiplier	Construction_Status	Survey_Start_Date	Old_Property_Tax_Id	Total_Builtup_Area	Gis_Map_Parcels_Id	Property_Label	Old_Arv	New_Arv	Arv_Difference	Property_Tax(10%)	Water_Tax	Sewerage_Tax	Old_Tax	New_Tax
11436	Sen Vihar-2	near Kh no 273	N/A		New Basti Dundaheada Sen Vihar Vijay Nagar		Self Occupied	900	900	0	900	Pakka	Below12	2006	near Kh no 273	Residential		Constructed	2021-12-13	N/A	900	2372	00-001	-	9396	0%	939.6	0	0	-	939.6
11437	Sen Vihar-2	N/A	Rajindri Devi	Subash Chand	New Basti Dundaheada Sen Vihar Vijay Nagar		Self Occupied	1400	1400	0	1400	Pakka	Below12	2008	N/A	Residential		Constructed	2021-12-13	N/A	1400	2373	00-001	-	14616	0%	1461.6	0	0	-	1461.6
11438	Sen Vihar-2	N/A	Satish		New Basti Dundaheada Sen Vihar Vijay Nagar		Self Occupied	800	800	0	800	Pakka	Below12	2005	N/A	Residential		Constructed	2021-12-13	N/A	800	2374	00-001	-	8352	0%	835.2	0	0	-	835.2





ZONE-3, WARD-Dundaheada(27)

Sr. No	Mohalla_Name	Govt_Plot_Id	Owner_Name	Father_Name & Husband_Name	RoadName	Mobile_Number	Occupancy_Status	Plot_Area	Total_Area_On_Ground_Floor	Total_Rented_Residential_Builtup_Area	Total_Self_Residential_Builtup_Area	House_Type	Road_Width	Construction_Year	House_Number	House_Category	Rate_Multiplier	Construction_Status	Survey_Start_Date	Old_Property_Tax_Id	Total_Builtup_Area	Gis_Map_Parcels_Id	Property_Label	Old_Arv	New_Arv	Arv_Difference	Property_Tax(10%)	Water_Tax	Sewerage_Tax	Old_Tax	New_Tax
11439	Sen Vihar-2	near Kh no 273	Radha Devi	Shyamu	New Basti Dundaheada Sen Vihar Vijay Nagar	9911233680	Self Occupied	500	500	0	500	Pakka	Below12	2006	near Kh no 273	Residential		Constructed	2021-12-13	N/A	500	2375	00-001	-	5220	0%	522	0	0	-	522
11440	Sen Vihar-2	87/4	Sohan Lal	nanakchand	New Basti Dundaheada Sen Vihar Vijay Nagar	8447135436	Self Occupied	1200	800	0	800	Pakka	Below12	2005	87/4	Residential		Constructed	2021-12-13	N/A	800	2376	00-001	-	8352	0%	835.2	0	0	-	835.2
11441	Sen Vihar-2	86	Ramwati	Sumersingh	New Basti Dundaheada Sen Vihar Vijay Nagar	7683038687	Self Occupied	1000	1000	0	1000	Pakka	Below12	2005	86	Residential		Constructed	2021-12-13	N/A	1000	2377	00-001	-	10440	0%	1044	0	0	-	1044





ZONE-3, WARD-Dundaheada(27)

Sr. No	Mohalla_Name	Govt_Plot_Id	Owner_Name	Father_Name & Husband_Name	Road Name	Mobile_Number	Occupancy_Status	Plot_Area	Total_Area_On_Ground_Floor	Total_Rented_Residential_Builtup_Area	Total_Self_Residential_Builtup_Area	House_Type	Road_Width	Construction_Year	House_Number	House_Category	Rate_Multiplier	Construction_Status	Survey_Start_Date	Old_Property_Tax_Id	Total_Builtup_Area	Gis_Map_Parcel_Id	Property_Label	Old_Arv	New_Arv	Arv_Difference	Property_Tax(10%)	Water_Tax	Sewerage_Tax	Old_Tax	New_Tax
11442	Sen Vihar-2	N/A	Kamlesh Devi	Mahipal	New Basti Dundaheada Sen Vihar Vijay Nagar	9910989411	Self Occupied	1350	1350	0	2650	Pakka	Below12	2007	N/A	Residential		Constructed	2021-12-10	N/A	2650	2378	00-001	-	27666	0%	2766.6	0	0	-	2766.6
11443	Sen Vihar-2	323	Nem Singh		New Basti Dundaheada Sen Vihar Vijay Nagar		Rented	600	600	1200	0	Pakka	Below12	2010	323	Residential		Constructed	2021-12-10	N/A	1200	2379	00-001	-	14094	0%	1409.4	0	0	-	1409.4
11444	Sen Vihar-2	kh-355	Kamlesh Devi	Rakesh	New Basti Dundaheada Sen Vihar Vijay Nagar	8510854686	Self Occupied	400	400	0	350	Pakka	Below12	2005	kh-355	Mix	5	Constructed	2021-12-10	N/A	400	2380	00-001	-	7158	0%	715.8	0	0	-	715.8





ZONE-3, WARD-Dundaheada(27)

Sr. No	Mohalla_Name	Govt_Plot_Id	Owner_Name	Father_Name & Husband_Name	Road Name	Mobile_Number	Occupancy_Status	Plot_Area	Total_Area_On_Ground_Floor	Total_Rented_Residential_Builtup_Area	Total_Self_Residential_Builtup_Area	House_Type	Road_Width	Construction_Year	House_Number	House_Category	Rate_Multiplier	Construction_Status	Survey_Start_Date	Old_Property_Tax_Id	Total_Builtup_Area	Gis_Map_Parcels_Id	Property_Label	Old_Arv	New_Arv	Arv_Difference	Property_Tax(10%)	Water_Tax	Sewerage_Tax	Old_Tax	New_Tax
11445	Sen Vihar-2	NEAR-1482	Kunti Goutam	Susil Goutam	New Basti Dundaheada Sen Vihar Vijay Nagar	9891146767	Self Occupied	800	800	0	800	Pakka	Below12	2000	NEAR-1482	Residential		Constructed	2021-12-10	N/A	800	2381	00-001	-	8352	0%	835.2	0	0	-	835.2
11446	Sen Vihar-2	near 483	Vijendra Singh	Late Hari ram Prajapati	New Basti Dundaheada Sen Vihar Vijay Nagar	9718002539	Self Occupied	800	800	0	800	Pakka	Below12	2005	near 483	Residential		Constructed	2021-12-10	N/A	800	2383	00-001	-	8352	0%	835.2	0	0	-	835.2
11447	Sen Vihar-2	N/A	Leela Devi	Shree Lal	New Basti Dundaheada Sen Vihar Vijay Nagar	7827257897	Self Occupied	540	540	0	1080	Pakka	Below12	2006	N/A	Residential		Constructed	2021-12-10	N/A	1080	2384	00-001	-	11275.2	0%	1127.52	0	0	-	1127.5





ZONE-3, WARD-Dundaheada(27)

Sr. No	Mohalla_Name	Govt_Plot_Id	Owner_Name	Father_Name & Husband_Name	RoadName	Mobile_Number	Occupancy_Status	Plot_Area	Total_Area_On_Ground_Floor	Total_Rented_Residential_Builtup_Area	Total_Self_Residential_Builtup_Area	House_Type	Road_Width	Construction_Year	House_Number	House_Category	Rate_Multiplier	Construction_Status	Survey_Start_Date	Old_Property_Tax_Id	Total_Builtup_Area	Gis_Map_Parcels_Id	Property_Label	Old_Arv	New_Arv	Arv_Difference	Property_Tax(10%)	Water_Tax	Sewerage_Tax	Old_Tax	New_Tax
11448	Sen Vihar-2	483	Mukesh Kumar Pal	som pal	New Basti Dundaheada Sen Vihar Vijay Nagar	9718653106	Self Occupied	500	500	0	1000	Pakka	Below12	2005	483	Residential		Constructed	2021-12-10	N/A	1000	2385	00-001	-	10440	0%	1044	0	0	-	1044
11449	Sen Vihar-2	321	Sona Devi	Jyoti Lal	New Basti Dundaheada Sen Vihar Vijay Nagar	9891870817	Self Occupied	650	650	0	1950	Pakka	Below12	2010	321	Residential		Constructed	2021-12-10	N/A	1950	2386	00-001	-	20358	0%	2035.8	0	0	-	2035.8
11450	Sen Vihar-2	###	Kamela Devi	Mahay Pal	New Basti Dundaheada Sen Vihar Vijay Nagar	9711354547	Self Occupied	1300	1300	0	1300	Pakka	Below12	2000	2210	Residential		Constructed	2021-12-10	N/A	1300	2387	00-001	-	13572	0%	1357.2	0	0	-	1357.2





ZONE-3, WARD-Dundaheada(27)

Sr. No	Mohalla_Name	Govt_Plot Id	Owner_Name	Father_Name & Husband_Name	Road Name	Mobile Number	Occupancy Status	Plot Area	Total Area On Ground Floor	Total Rented Residential Builtup Area	Total Self Residential Builtup Area	House Type	Road Width	Construction Year	House Number	House Category	Rate Multiplier	Construction Status	Survey Start Date	Old Property Tax Id	Total Builtup Area	Gis Map Parcel Id	Property Label	Old Arv	New Arv	Arv Difference	Property Tax(10%)	Water Tax	Sewerage Tax	Old Tax	New Tax
11451	Sen Vihar-2	near 483	Raj Kumar		New Basti Dundaheada Sen Vihar Vijay Nagar		Self Occupied	900	900	0	900	Pakka	Below 12	2005	near 483	Residential		Constructed	2021-12-10	N/A	900	2388	00-001	-	9396	0%	939.6	0	0	-	939.6
11452	Sen Vihar-2	kh-271	Vimla Devi	Ram Lal	New Basti Dundaheada Sen Vihar Vijay Nagar		Rented	500	500	1000	0	Pakka	Below 12	2005	kh-271	Residential		Constructed	2021-12-10	N/A	1000	2389	00-001	-	11745	0%	1174.5	0	0	-	1174.5
11453	Sen Vihar-2	N/A	Puspa Vyas	Mahesh Vyas	New Basti Dundaheada Sen Vihar Vijay Nagar	9968636488	Self Occupied	1200	1200	0	1200	Pakka	Below 12	2003	N/A	Residential		Constructed	2021-12-10	N/A	1200	2390	00-001	-	12528	0%	1252.8	0	0	-	1252.8





ZONE-3, WARD-Dundaheada(27)

Sr. No	Mohalla_Name	Govt_Plot_Id	Owner_Name	Father_Name & Husband_Name	RoadName	Mobile_Number	Occupancy_Status	Plot_Area	Total_Area_On_Ground_Floor	Total_Rented_Residential_Builtup_Area	Total_Self_Residential_Builtup_Area	House_Type	Road_Width	Construction_Year	House_Number	House_Category	Rate_Multiplier	Construction_Status	Survey_Start_Date	Old_Property_Tax_Id	Total_Builtup_Area	Gis_Map_Parcels_Id	Property_Label	Old_Arv	New_Arv	Arv_Difference	Property_Tax(10%)	Water_Tax	Sewerage_Tax	Old_Tax	New_Tax
11454	Sen Vihar-2	270	Ma mta Rani	Sub has h Kumar	New Basti Dundaheada Sen Vihar Vijay Nagar	8745908027	Self Occupied	400	400	0	400	Pak ka	Below12	2005	270	Residential		Constructed	2021-12-10	N/A	400	2392	00-001	-	4176	0%	417.6	0	0	-	417.6
11455	Sen Vihar-2	187	Mah ipal Singh	giri raj singh	New Basti Dundaheada Sen Vihar Vijay Nagar	9871425804	Self Occupied	800	800	0	2400	Pak ka	Below12	2010	187	Residential		Constructed	2021-12-10	N/A	2400	2394	00-001	-	25056	0%	2505.6	0	0	-	2505.6
11456	Sen Vihar-2	N/A	Savi tri Devi	Raje shwar Dayal Sharma	New Basti Dundaheada Sen Vihar Vijay Nagar	9971255855	Self Occupied	500	500	0	1000	Pak ka	Below12	2005	289	Residential		Constructed	2021-12-10	VN20002	1000	2395	00-001	4748	10440	120%	1044	0	0	475	1044

ZONE-3, WARD-Dundaheada(27)

Sr. No	Mohalla_Name	Govt_Plot_Id	Owner_Name	Father_Name & Husband_Name	Road Name	Mobile Number	Occupancy Status	Plot Area	Total Area On Ground Floor	Total Rented Residential Builtup Area	Total Self Residential Builtup Area	House Type	Road Width	Construction Year	House Number	House Category	Rate Multiplier	Construction Status	Survey Start Date	Old Property Tax Id	Total Builtup Area	Gis_Map_Parcels_Id	Property Label	Old Arv	New Arv	Arv_Difference	Property Tax(10%)	Water Tax	Sewerage Tax	Old Tax	New Tax
11457	Sen Vihar-2	N/A	N/A		New Basti Dundaheada Sen Vihar Vijay Nagar		Rented	800	800	1550	0	Pakka	Below 12	2008	N/A	Mix	5	Constructed	2021-12-10	N/A	1600	2396	00-001	-	21708.8	0%	2170.88	0	0	-	2170.9
11458	Sen Vihar-2	193	Maya Devi	Leh Raj	New Basti Dundaheada Sen Vihar Vijay Nagar	9716547832	Self Occupied	400	400	0	400	Pakka	Below 12	2005	193	Residential		Constructed	2021-12-10	N/A	400	2397	00-001	-	4176	0%	417.6	0	0	-	417.6
11459	Sen Vihar-2	164	Ajeet	ram Singh	New Basti Dundaheada Sen Vihar Vijay Nagar	9871775869	Self Occupied	700	700	0	700	Pakka	Below 12	2012	164	Residential		Constructed	2021-12-10	N/A	700	2398	00-001	-	7308	0%	730.8	0	0	-	730.8





ZONE-3, WARD-Dundaheada(27)

Sr. No	Mohalla_Name	Govt_Plot Id	Owner_Name	Father_Name & Husband_Name	Road Name	Mobile Number	Occupancy Status	Plot Area	Total Area On Ground Floor	Total Rented Residential Builtup Area	Total Self Residential Builtup Area	House Type	Road Width	Construction Year	House Number	House Category	Rate Multiplier	Construction Status	Survey Start Date	Old Property Tax Id	Total Builtup Area	Gis Map Parcel Id	Property Label	Old Arv	New Arv	Arv Difference	Property Tax(10%)	Water Tax	Sewerage Tax	Old Tax	New Tax
11460	Sen Vihar-2	near 270	Me war am	Late . Mat han Singh	New Basti Dundaheada Sen Vihar Vijay Nagar	9999220843	Self Occupied	3000	1500	0	1600	Pak ka	Below12	2005	252	Residential		Constructed	2021-12-10	VN19972	1600	2399	00-001	2922	16704	472%	1670.4	0	0	292	1670.4
11461	Sen Vihar-2	NEA R-270	C.H. Baburam Malik		New Basti Dundaheada Sen Vihar Vijay Nagar		Self Occupied	900	900	0	1800	Pak ka	Below12	2020	347	Residential		Constructed	2021-12-10	VN20043	1800	2400	00-001	8400	18792	124%	1879.2	0	0	840	1879.2
11462	Sen Vihar-2	near 360	Vidya Devi	Meghraj	New Basti Dundaheada Sen Vihar Vijay Nagar	9999220847	Self Occupied	900	900	0	1800	Pak ka	Below12	2005	227	Residential		Constructed	2021-12-10	VN19897	1800	2404	00-001	14317	18792	31%	1879.2	0	0	1432	1879.2





ZONE-3, WARD-Dundaheada(27)

Sr. No	Mohalla_Name	Govt_Plot Id	Owner_Name	Father_Name & Husband_Name	Road Name	Mobile_Number	Occupancy_Status	Plot_Area	Total_Area_On_Ground_Floor	Total_Rented_Residential_Builtup_Area	Total_Self_Residential_Builtup_Area	House_Type	Road_Width	Construction_Year	House_Number	House_Category	Rate_Multiplier	Construction_Status	Survey_Start_Date	Old_Property_Tax_Id	Total_Builtup_Area	Gis_Map_Parcels_Id	Property_Label	Old_Arv	New_Arv	Arv_Difference	Property_Tax(10%)	Water_Tax	Sewerage_Tax	Old_Tax	New_Tax
11463	Sen Vihar-2	114	Dal Chand	Lekh Raj	New Basti Dundaheada Sen Vihar Vijay Nagar	9015937470	Self Occupied	900	900	0	1800	Pakka	Below12	2000	114	Residential		Constructed	2021-12-10	N/A	1800	2405	00-001	-	18792	0%	1879.2	0	0	-	1879.2
11464	Sen Vihar-2	361	Bharat Singh, Lalji	Amarsingh	New Basti Dundaheada Sen Vihar Vijay Nagar	8955445089	Self Occupied	600	600	0	900	Pakka	Below12	2005	361	Residential		Constructed	2021-12-10	N/A	900	2406	00-001	-	9396	0%	939.6	0	0	-	939.6
11465	Sen Vihar-2	276	Devwati	g s Goswami	New Basti Dundaheada Sen Vihar Vijay Nagar	8882297220	Self Occupied	400	400	0	800	Pakka	Below12	2005	276	Residential		Constructed	2021-12-10	N/A	800	2407	00-001	-	8352	0%	835.2	0	0	-	835.2





ZONE-3, WARD-Dundaheada(27)

Sr. No	Mohalla_Name	Govt_Plot_Id	Owner_Name	Father_Name & Husband_Name	Road Name	Mobile_Number	Occupancy_Status	Plot_Area	Total_Area_On_Ground_Floor	Total_Rented_Residential_Builtup_Area	Total_Self_Residential_Builtup_Area	House_Type	Road_Width	Construction_Year	House_Number	House_Category	Rate_Multiplier	Construction_Status	Survey_Start_Date	Old_Property_Tax_Id	Total_Builtup_Area	Gis_Map_Parcels_Id	Property_Label	Old_Arv	New_Arv	Arv_Difference	Property_Tax(10%)	Water_Tax	Sewerage_Tax	Old_Tax	New_Tax
11466	Sen Vihar-2	267	Sanjay Kumar	Lila Singh Prajapati	New Basti Dundaheada Sen Vihar Vijay Nagar	7827367934	Self Occupied	550	550	0	1100	Pakka	Below12	2005	267	Residential		Constructed	2021-12-10	N/A	1100	2412	00-001	-	11484	0%	1148.4	0	0	-	1148.4
11467	Sen Vihar-2	N/A	N/A		New Basti Dundaheada Sen Vihar Vijay Nagar		Self Occupied	500	500	0	500	Pakka	Below12	2005	N/A	Residential		Constructed	2021-12-10	N/A	500	2413	00-001	-	5220	0%	522	0	0	-	522
11468	Sen Vihar-2	77/1	Bhuralal	Narayan Singh	New Basti Dundaheada Sen Vihar Vijay Nagar	9250696309	Self Occupied	1350	1350	0	4050	Pakka	Below12	2000	77/1	Residential		Constructed	2021-12-10	N/A	4050	2415	00-001	-	42282	0%	4228.2	0	0	-	4228.2





ZONE-3, WARD-Dundaheada(27)

Sr. No	Mohalla_Name	Govt_Plot Id	Owner_Name	Father_Name & Husband_Name	Road Name	Mobile Number	Occupancy Status	Plot Area	Total Area On Ground Floor	Total Rented Residential Builtup Area	Total Self Residential Builtup Area	House Type	Road Width	Construction Year	House Number	House Category	Rate Multiplier	Construction Status	Survey Start Date	Old Property Tax Id	Total Builtup Area	Gis Map Parcel Id	Property Label	Old Arv	New Arv	Arv Difference	Property Tax(10%)	Water Tax	Sewerage Tax	Old Tax	New Tax
11469	Sen Vihar-2	N/A	N/A		New Basti Dundaheada Sen Vihar Vijay Nagar		Self Occupied	600	600	0	600	Pakka	Below 12	2005	N/A	Residential		Constructed	2021-12-10	N/A	600	2416	00-001	-	6264	0%	626.4	0	0	-	626.4
11470	Sen Vihar-2	N/A	Vijendra Chauhán	Raghbir Singh	New Basti Dundaheada Sen Vihar Vijay Nagar	9810513219	Self Occupied	700	700	0	700	Pakka	Below 12	2012	N/A	Residential		Constructed	2021-12-10	N/A	700	2418	00-001	-	7308	0%	730.8	0	0	-	730.8
11471	Sen Vihar-2	near 176	Sunder Pal	Horam Singh	New Basti Dundaheada Sen Vihar Vijay Nagar	9910943894	Self Occupied	550	550	0	1100	Pakka	Below 12	2005	near 176	Residential		Constructed	2021-12-10	N/A	1100	2419	00-001	-	11484	0%	1148.4	0	0	-	1148.4





ZONE-3, WARD-Dundaheada(27)

Sr. No	Mohalla_Name	Govt_Plot Id	Owner_Name	Father_Name & Husband_Name	Road Name	Mobile Number	Occupancy Status	Plot Area	Total Area On Ground Floor	Total Rented Residential Builtup Area	Total Self Residential Builtup Area	House Type	Road Width	Construction Year	House Number	House Category	Rate Multiplier	Construction Status	Survey Start Date	Old Property Tax Id	Total Builtup Area	Gis Map Parcel Id	Property Label	Old Arv	New Arv	Arv Difference	Property Tax(10%)	Water Tax	Sewerage Tax	Old Tax	New Tax
11472	Sen Vihar-2	81	Desheer Singh	harsaran das	New Basti Dundaheada Sen Vihar Vijay Nagar	7982042809	Self Occupied	900	900	0	1800	Pakka	Below 12	2008	228	Residential		Constructed	2021-12-10	VN19898	1800	2420	00-001	15487	18792	21%	1879.2	0	0	1549	1879.2
11473	Sen Vihar-2	near 176	Jagat Singh Yadav	Hetram Yadav	New Basti Dundaheada Sen Vihar Vijay Nagar	9250041691	Self Occupied	750	750	0	1500	Pakka	Below 12	2005	near 176	Residential		Constructed	2021-12-10	N/A	1500	2421	00-001	-	15660	0%	1566	0	0	-	1566
11474	Sen Vihar-2	248/2 near by	Rambir Chaudhary		New Basti Dundaheada Sen Vihar Vijay Nagar	9899519539	Self Occupied	500	500	0	1000	Pakka	Below 12	2010	248/2 near by	Residential		Constructed	2021-12-10	N/A	1000	2422	00-001	-	10440	0%	1044	0	0	-	1044





ZONE-3, WARD-Dundaheada(27)

Sr. No	Mohalla_Name	Govt_Plot Id	Owner_Name	Father_Name & Husband_Name	Road Name	Mobile Number	Occupancy Status	Plot Area	Total Area On Ground Floor	Total Rented Residential Builtup Area	Total Self Residential Builtup Area	House Type	Road Width	Construction Year	House Number	House Category	Rate Multiplier	Construction Status	Survey Start Date	Old Property Tax Id	Total Builtup Area	Gis Map Parcel Id	Property Label	Old Arv	New Arv	Arv Difference	Property Tax(10%)	Water Tax	Sewerage Tax	Old Tax	New Tax
11475	Sen Vihar-2	near 176	N/A		New Basti Dundaheada Sen Vihar Vijay Nagar		Self Occupied	700	700	0	1400	Pakka	Below 12	2005	near 176	Residential		Constructed	2021-12-10	N/A	1400	2423	00-001	-	14616	0%	1461.6	0	0	-	1461.6
11476	Sen Vihar-2	158	Anil Kumar	tekchand	New Basti Dundaheada Sen Vihar Vijay Nagar	9971518027	Self Occupied	500	500	0	500	Pakka	Below 12	2005	158	Residential		Constructed	2021-12-13	N/A	500	2424	00-001	-	5220	0%	522	0	0	-	522
11477	Sen Vihar-2	68	Shanti Devi	Satyal Singh	New Basti Dundaheada Sen Vihar Vijay Nagar	7048918162	Self Occupied	500	500	0	500	Pakka	Below 12	2006	68	Residential		Constructed	2021-12-13	N/A	500	2425	00-001	-	5220	0%	522	0	0	-	522





ZONE-3, WARD-Dundaheada(27)

Sr. No	Mohalla_Name	Govt_Plot_Id	Owner_Name	Father_Name & Husband_Name	RoadName	Mobile_Number	Occupancy_Status	Plot_Area	Total_Area_On_Ground_Floor	Total_Rented_Residential_Builtup_Area	Total_Self_Residential_Builtup_Area	House_Type	Road_Width	Construction_Year	House_Number	House_Category	Rate_Multiplier	Construction_Status	Survey_Start_Date	Old_Property_Tax_Id	Total_Builtup_Area	Gis_Map_Parcels_Id	Property_Label	Old_Arv	New_Arv	Arv_Difference	Property_Tax(10%)	Water_Tax	Sewerage_Tax	Old_Tax	New_Tax
11478	Sen Vihar-2	86	Suresh Chand	Moti Ram	New Basti Dundaheada Sen Vihar Vijay Nagar	9711910521	Self Occupied	600	600	0	1100	Pakka	Below12	2005	86	Mix	5	Constructed	2021-12-13	N/A	1200	2426	00-001	-	18492	0%	1849.2	0	0	-	1849.2
11479	Sen Vihar-2	N/A	N/A		New Basti Dundaheada Sen Vihar Vijay Nagar		Rented	1500	1500	2500	0	Pakka	Below12	2005	N/A	Residential		Constructed	2021-12-13	N/A	2500	2428	00-001	-	29362.5	0%	2936.25	0	0	-	2936.3
11480	Sen Vihar-2	162/1	MD Sharma		New Basti Dundaheada Sen Vihar Vijay Nagar		Rented	1000	1000	1000	0	Pakka	Below12	2001	162/1	Residential		Constructed	2021-12-13	N/A	1000	2429	00-001	-	10440	0%	1044	0	0	-	1044





ZONE-3, WARD-Dundaheada(27)

Sr. No	Mohalla_Name	Govt_Plot Id	Owner_Name	Father_Name & Husband_Name	Road Name	Mobile_Number	Occupancy_Status	Plot_Area	Total_Area_On_Ground_Floor	Total_Rented_Residential_Builtup_Area	Total_Self_Residential_Builtup_Area	House_Type	Road_Width	Construction_Year	House_Number	House_Category	Rate_Multiplier	Construction_Status	Survey_Start_Date	Old_Property_Tax_Id	Total_Builtup_Area	Gis_Map_Parcels_Id	Property_Label	Old_Arv	New_Arv	Arv_Difference	Property_Tax(10%)	Water_Tax	Sewerage_Tax	Old_Tax	New_Tax
11481	Sen Vihar-2	164	Rambhol	Ganaga Prasad	New Basti Dundaheada Sen Vihar Vijay Nagar	8527031652	Self Occupied	600	600	0	500	Pakka	Below12	2006	280	Mix	5	Constructed	2021-12-13	VN19997	600	2430	00-001	3286	12228	272%	1222.8	0	0	329	1222.8
11482	Sen Vihar-2	near 98	Bohraj Singh	Ishwar	New Basti Dundaheada Sen Vihar Vijay Nagar	9971426162	Self Occupied	1300	1300	0	1200	Pakka	Below12	2000	near 98	Mix	5	Constructed	2021-12-13	N/A	1300	2431	00-001	-	19536	0%	1953.6	0	0	-	1953.6
11483	Sen Vihar-2	near 170	Sant Singh		New Basti Dundaheada Sen Vihar Vijay Nagar	8937003502	Rented	1000	1000	1000	0	Pakka	Below12	2005	near 170	Residential		Constructed	2021-12-13	N/A	1000	2432	00-001	-	11745	0%	1174.5	0	0	-	1174.5





ZONE-3, WARD-Dundaheada(27)

Sr. No	Mohalla_Name	Govt_Plot Id	Owner_Name	Father_Name & Husband_Name	Road Name	Mobile Number	Occupancy Status	Plot Area	Total Area On Ground Floor	Total Rented Residential Builtup Area	Total Self Residential Builtup Area	House Type	Road Width	Construction Year	House Number	House Category	Rate Multiplier	Construction Status	Survey Start Date	Old Property Tax Id	Total Built Up Area	Gis Map Parcel Id	Property Label	Old Arv	New Arv	Arv_Difference	Property Tax(10%)	Water Tax	Sewerage Tax	Old Tax	New Tax
11484	Sen Vihar-2	170	Mahendra Singh		New Basti Dundaheada Sen Vihar Vijay Nagar		Self Occupied	1000	1000	0	3000	Pakka	Below 12	2005	170	Residential		Constructed	2021-12-13	N/A	3000	2433	00-001	-	31320	0%	3132	0	0	-	3132
11485	Sen Vihar-2	N/A	Drapadi Devi		New Basti Dundaheada Sen Vihar Vijay Nagar		Self Occupied	1000	1000	0	2000	Pakka	Below 12	2005	351	Residential		Constructed	2021-12-13	VN20048	2000	2434	00-001	13149	20880	59%	2088	0	0	1315	2088





ZONE-3, WARD-Dundaheada(27)

Sr. No	Mohalla_Name	Govt_Plot_Id	Owner_Name	Father_Name & Husband_Name	Road Name	Mobile Number	Occupancy Status	Plot Area	Total Area On Ground Floor	Total Rented Residential Builtup Area	Total Self Residential Builtup Area	House Type	Road Width	Construction Year	House Number	House Category	Rate Multiplier	Construction Status	Survey Start Date	Old Property Tax Id	Total Builtup Area	Gis_Map_Parcels_Id	Property Label	Old Arv	New Arv	Arv_Difference	Property Tax(10%)	Water Tax	Sewerage Tax	Old Tax	New Tax
11486	Sen Vihar-2	98	Jaymal	Pawan	New Basti Dundaheada Sen Vihar Vijay Nagar Ghaziabad	9871858711	Self Occupied	500	500	0	500	OtherPucca House with Microw12	Below12	2000	98	Residential		Constructed	2021-12-13	N/A	500	2435	00-001	-	3540	0%	354	0	0	-	354
11487	Sen Vihar-2	N/A	Neha Rani	Dheeraj Kumar	New Basti Dundaheada Sen Vihar Vijay Nagar	9910943894	Self Occupied	2000	1500	0	1500	Pakka	Below12	2017	N/A	Residential		Constructed	2021-12-13	N/A	1500	2436	00-001	-	14652	0%	1465.2	0	0	-	1465.2





ZONE-3, WARD-Dundaheada(27)

Sr. No	Mohalla_Name	Govt_Plot Id	Owner_Name	Father_Name & Husband_Name	Road Name	Mobile_Number	Occupancy_Status	Plot_Area	Total_Area_On_Ground_Floor	Total_Rented_Residential_Builtup_Area	Total_Self_Residential_Builtup_Area	House_Type	Road_Width	Construction_Year	House_Number	House_Category	Rate_Multiplier	Construction_Status	Survey_Start_Date	Old_Property_Tax_Id	Total_Builtup_Area	Gis_Map_Parcels_Id	Property_Label	Old_Arv	New_Arv	Arv_Difference	Property_Tax(10%)	Water_Tax	Sewerage_Tax	Old_Tax	New_Tax
11488	Sen Vihar-2	near 108	Kishan Pyari	Dheer Singh	New Basti Dundaheada Sen Vihar Vijay Nagar	9354583095	Self Occupied	900	900	0	1800	Pakka	Below12	2006	near 108	Residential		Constructed	2021-12-13	N/A	1800	2437	00-001	-	18792	0%	1879.2	0	0	-	1879.2
11489	Sen Vihar-2	349	Anita Rajput	Pramod	New Basti Dundaheada Sen Vihar Vijay Nagar		Self Occupied	400	400	0	400	Pakka	Below12	2000	349	Residential		Constructed	2021-12-13	N/A	400	2438	00-001	-	4176	0%	417.6	0	0	-	417.6
11490	Sen Vihar-2	108	Avneesh Singh	Rajbhadur Singh	New Basti Dundaheada Sen Vihar Vijay Nagar	9412643674	Self Occupied	500	500	0	1500	Pakka	Below12	2006	108	Residential		Constructed	2021-12-13	N/A	1500	2439	00-001	-	15660	0%	1566	0	0	-	1566





ZONE-3, WARD-Dundaheada(27)

Sr. No	Mohalla_Name	Govt_Plot Id	Owner_Name	Father_Name & Husband_Name	Road Name	Mobile Number	Occupancy Status	Plot Area	Total Area On Ground Floor	Total Rented Residential Builtup Area	Total Self Residential Builtup Area	House Type	Road Width	Construction Year	House Number	House Category	Rate Multiplier	Construction Status	Survey Start Date	Old Property Tax Id	Total Builtup Area	Gis Map Parcel Id	Property Label	Old Arv	New Arv	Arv Difference	Property Tax(10%)	Water Tax	Sewerage Tax	Old Tax	New Tax
11491	Sen Vihar-2	N/A	Virendra Kumar Sharma	rajeswar dayal sharma	New Basti Dundaheada Sen Vihar Vijay Nagar	9971316479	Self Occupied	400	400	0	800	Pakka	Below12	2010	N/A	Residential		Constructed	2021-12-13	N/A	800	2440	00-001	-	8352	0%	835.2	0	0	-	835.2
11492	Sen Vihar-2	N/A	Virendra Kumar Sharma		New Basti Dundaheada Sen Vihar Vijay Nagar		Rented	500	500	1000	0	Pakka	Below12	2005	N/A	Residential		Constructed	2021-12-10	N/A	1000	2441	00-001	-	11745	0%	1174.5	0	0	-	1174.5
11493	Sen Vihar-2	KH-296	Seela Devi	Om pal Singh	New Basti Dundaheada Sen Vihar Vijay Nagar	9990038387	Self Occupied	630	630	0	630	Pakka	Below12	2000	KH-296	Residential		Constructed	2021-12-10	N/A	630	2442	00-001	-	6577.2	0%	657.72	0	0	-	657.72





ZONE-3, WARD-Dundaheada(27)

Sr. No	Mohalla_Name	Govt_Plot Id	Owner_Name	Father_Name & Husband_Name	Road Name	Mobile Number	Occupancy Status	Plot Area	Total Area On Ground Floor	Total Rented Residential Builtup Area	Total Self Residential Builtup Area	House Type	Road Width	Construction Year	House Number	House Category	Rate Multiplier	Construction Status	Survey Start Date	Old Property Tax Id	Total Builtup Area	Gis Map Parcel Id	Property Label	Old Arv	New Arv	Arv Difference	Property Tax(10%)	Water Tax	Sewerage Tax	Old Tax	New Tax
11494	Sen Vihar-2	near 176	Satya Pal Singh	Giriraj Singh	New Basti Dundaheada Sen Vihar Vijay Nagar	9891705205	Self Occupied	750	750	0	750	Pakka	Below 12	2005	near 176	Residential		Constructed	2021-12-10	N/A	750	2443	00-001	-	7830	0%	783	0	0	-	783
11495	Sen Vihar-2	176	Kamla	Radhesyam	New Basti Dundaheada Sen Vihar Vijay Nagar	7920737625	Self Occupied	550	550	0	550	Pakka	Below 12	2005	176	Residential		Constructed	2021-12-10	N/A	550	2444	00-001	-	5742	0%	574.2	0	0	-	574.2
11496	Sen Vihar-2	177/2	Kalavati	Rajendra Singh	New Basti Dundaheada Sen Vihar Vijay Nagar	9911934301	Self Occupied	1800	1600	0	1600	Pakka	Below 12	2020	177/2	Residential		Constructed	2021-12-10	N/A	1600	2445	00-001	-	16704	0%	1670.4	0	0	-	1670.4





ZONE-3, WARD-Dundaheada(27)

Sr. No	Mohalla_Name	Govt_Plot_Id	Owner_Name	Father_Name & Husband_Name	RoadName	Mobile_Number	Occupancy_Status	Plot_Area	Total_Area_On_Ground_Floor	Total_Rented_Residential_Builtup_Area	Total_Self_Residential_Builtup_Area	House_Type	Road_Width	Construction_Year	House_Number	House_Category	Rate_Multiplier	Construction_Status	Survey_Start_Date	Old_Property_Tax_Id	Total_Builtup_Area	Gis_Map_Parcels_Id	Property_Label	Old_Arv	New_Arv	Arv_Difference	Property_Tax(10%)	Water_Tax	Sewerage_Tax	Old_Tax	New_Tax
11497	Sen Vihar-2	255	Kamlesh Devi	Rajpal Singh Upadhyay	New Basti Dundaheada Sen Vihar Vijay Nagar	8010005930	Self Occupied	550	550	0	1100	Pakka	Below12	2005	255	Residential		Constructed	2021-12-10	N/A	1100	2447	00-001	-	11484	0%	1148.4	0	0	-	1148.4
11498	Sen Vihar-2	181/2	Leela Devi	Late Rajpal Sharma	New Basti Dundaheada Sen Vihar Vijay Nagar		Self Occupied	900	900	0	1800	Pakka	Below12	2020	181/2	Residential		Constructed	2021-12-10	N/A	1800	2450	00-001	-	18792	0%	1879.2	0	0	-	1879.2
11499	Sen Vihar-2	190/2	Honey	Indrapal Singh	New Basti Dundaheada Sen Vihar Vijay Nagar	9540620896	Self Occupied	500	500	0	1000	Pakka	Below12	2005	190/2	Residential		Constructed	2021-12-10	N/A	1000	2451	00-001	-	10440	0%	1044	0	0	-	1044





ZONE-3, WARD-Dundaheada(27)

Sr. No	Mohalla_Name	Govt_Plot Id	Owner_Name	Father_Name & Husband_Name	Road Name	Mobile Number	Occupancy Status	Plot Area	Total Area On Ground Floor	Total Rented Residential Builtup Area	Total Self Residential Builtup Area	House Type	Road Width	Construction Year	House Number	House Category	Rate Multiplier	Construction Status	Survey Start Date	Old Property Tax Id	Total Builtup Area	Gis Map Parcel Id	Property Label	Old Arv	New Arv	Arv Difference	Property Tax(10%)	Water Tax	Sewerage Tax	Old Tax	New Tax
11500	Sen Vihar-2	191	Pratima Devi	ramveersingh	New Basti Dundaheada Sen Vihar Vijay Nagar	8527039399	Self Occupied	700	700	0	1400	Pakka	Below 12	2014	191	Residential		Constructed	2021-12-10	N/A	1400	2452	00-001	-	14616	0%	1461.6	0	0	-	1461.6
11501	Sen Vihar-2	N/A	Lila Wati	Raj Pal Sharma	New Basti Dundaheada Sen Vihar Vijay Nagar		Self Occupied	500	500	0	1000	Pakka	Below 12	2005	N/A	Residential		Constructed	2022-09-03	N/A	1000	2453	00-001	-	10440	0%	1044	0	0	-	1044
11502	Sen Vihar-2	193	Maya Devi	lekhram	New Basti Dundaheada Sen Vihar Vijay Nagar	9999281805	Self Occupied	800	800	0	800	Pakka	Below 12	2012	193	Residential		Constructed	2021-12-10	N/A	800	2454	00-001	-	8352	0%	835.2	0	0	-	835.2





ZONE-3, WARD-Dundaheada(27)

Sr. No	Mohalla_Name	Govt_Plot_Id	Owner_Name	Father_Name & Husband_Name	RoadName	Mobile_Number	Occupancy_Status	Plot_Area	Total_Area_On_Ground_Floor	Total_Rented_Residential_Builtup_Area	Total_Self_Residential_Builtup_Area	House_Type	Road_Width	Construction_Year	House_Number	House_Category	Rate_Multiplier	Construction_Status	Survey_Start_Date	Old_Property_Tax_Id	Total_Builtup_Area	Gis_Map_Parcels_Id	Property_Label	Old_Arv	New_Arv	Arv_Difference	Property_Tax(10%)	Water_Tax	Sewerage_Tax	Old_Tax	New_Tax
11503	Sen Vihar-2	418 front side	Raj Kumar	hari Singh	New Basti Dundaheada Sen Vihar Vijay Nagar	9871977686	Self Occupied	800	800	0	800	Pakka	Below12	2010	418 front side	Residential		Constructed	2021-12-10	N/A	800	2456	00-001	-	8352	0%	835.2	0	0	-	835.2
11504	Sen Vihar-2	107/2	N/A		New Basti Dundaheada Sen Vihar Vijay Nagar		Self Occupied	500	500	0	500	Pakka	Below12	2005	107/2	Residential		Constructed	2021-12-10	N/A	500	2457	00-001	-	5220	0%	522	0	0	-	522
11505	Sen Vihar-2	N/A	Shanti Devi	Dharampal	New Basti Dundaheada Sen Vihar Vijay Nagar	9650219827	Self Occupied	500	500	0	1000	Pakka	Below12	2005	202	Residential		Constructed	2021-12-10	VN19878	1000	2458	00-001	1094	10440	854%	1044	0	0	109	1044





ZONE-3, WARD-Dundaheada(27)

Sr. No	Mohalla_Name	Govt_Plot Id	Owner_Name	Father_Name & Husband_Name	Road Name	Mobile Number	Occupancy Status	Plot Area	Total Area On Ground Floor	Total Rented Residential Builtup Area	Total Self Residential Builtup Area	House Type	Road Width	Construction Year	House Number	House Category	Rate Multiplier	Construction Status	Survey Start Date	Old Property Tax Id	Total Builtup Area	Gis Map Parcel Id	Property Label	Old Arv	New Arv	Arv Difference	Property Tax(10%)	Water Tax	Sewerage Tax	Old Tax	New Tax
11506	Sen Vihar-2	N/A	Mohan Lal	tezsingh	New Basti Dundaheada Sen Vihar Vijay Nagar	9582293886	Self Occupied	1200	1200	0	2350	Pakka	Below 12	2008	N/A	Mix	5	Constructed	2021-12-10	N/A	2400	2460	00-001	-	28038	0%	2803.8	0	0	-	2803.8
11507	Sen Vihar-2	kh no 269 left side	Parsuram Singh	budhasingh	New Basti Dundaheada Sen Vihar Vijay Nagar	9811316893	Mix	1500	700	700	700	Pakka	Below 12	2008	kh no 269 left side	Residential		Constructed	2021-12-13	N/A	1400	2461	00-001	-	15529.5	0%	1552.95	0	0	-	1553
11508	Sen Vihar-2	442	N/A	boudhsingh	New Basti Dundaheada Sen Vihar Vijay Nagar	7011177547	Self Occupied	500	500	0	500	Pakka	Below 12	2005	442	Residential		Constructed	2021-12-13	N/A	500	2462	00-001	-	5220	0%	522	0	0	-	522





ZONE-3, WARD-Dundaheada(27)

Sr. No	Mohalla_Name	Govt_Plot_Id	Owner_Name	Father_Name & Husband_Name	Road Name	Mobile Number	Occupancy Status	Plot Area	Total Area On Ground Floor	Total Rented Residential Builtup Area	Total Self Residential Builtup Area	House Type	Road Width	Construction Year	House Number	House Category	Rate Multiplier	Construction Status	Survey Start Date	Old Property Tax Id	Total Builtup Area	Gis_Map_Parcels_Id	Property Label	Old Arv	New Arv	Arv_Difference	Property Tax(10%)	Water Tax	Sewerage Tax	Old Tax	New Tax
11509	Sen Vihar-2	near kh-269	Vijay Wati	Mahendra	New Basti Dundaheada Sen Vihar Vijay Nagar Ghaziabad	9911967561	Self Occupied	1080	1080	0	1080	OtherPucca House with Microw12	Below12	2000	near kh-269	Residential		Constructed	2021-12-13	N/A	1080	2463	00-001	-	7646.4	0%	764.64	0	0	-	764.64
11510	Sen Vihar-2	N/A	Chander Pal	ghasiram	New Basti Dundaheada Sen Vihar Vijay Nagar	8851129595	Self Occupied	600	600	0	1200	Pakka	Below12	2005	N/A	Residential		Constructed	2021-12-13	N/A	1200	2464	00-001	-	12528	0%	1252.8	0	0	-	1252.8

ZONE-3, WARD-Dundaheada(27)

Sr. No	Mohalla_Name	Govt_Plot_Id	Owner_Name	Father_Name & Husband_Name	Road Name	Mobile Number	Occupancy Status	Plot Area	Total Area On Ground Floor	Total Rented Residential Builtup Area	Total Self Residential Builtup Area	House Type	Road Width	Construction Year	House Number	House Category	Rate Multiplier	Construction Status	Survey Start Date	Old Property Tax Id	Total Builtup Area	Gis Map Parcel Id	Property Label	Old Arv	New Arv	Arv Difference	Property Tax(10%)	Water Tax	Sewerage Tax	Old Tax	New Tax
11511	Sen Vihar-2	in front of 170	Subhash	Late Padam Singh	New Basti Dundaheada Sen Vihar Vijay Nagar	9910887662	Self Occupied	900	900	0	1800	Pakka	Below 12	2000	298	Residential		Constructed	2021-12-13	VN20008	1800	2465	00-001	10519	18792	79%	1879.2	0	0	1052	1879.2
11512	Sen Vihar-2	234	N/A	ghashiram	New Basti Dundaheada Sen Vihar Vijay Nagar	9555749656	Self Occupied	600	600	0	1200	Pakka	Below 12	2005	234	Residential		Constructed	2021-12-13	N/A	1200	2466	00-001	-	12528	0%	1252.8	0	0	-	1252.8
11513	Sen Vihar-2	N/A	Devnandan		New Basti Dundaheada Sen Vihar Vijay Nagar		Rented	2400	2400	2000	0	Pakka	Below 12	2005	241	Mix	5	Constructed	2021-12-13	VN19965	2400	2467	00-001	17532	43962	151%	4396.2	0	0	1753	4396.2

ZONE-3, WARD-Dundaheada(27)

Sr. No	Mohalla_Name	Govt_Plot_Id	Owner_Name	Father_Name & Husband_Name	Road Name	Mobile Number	Occupancy Status	Plot Area	Total Area On Ground Floor	Total Rented Residential Builtup Area	Total Self Residential Builtup Area	House Type	Road Width	Construction Year	House Number	House Category	Rate Multiplier	Construction Status	Survey Start Date	Old Property Tax Id	Total Builtup Area	Gis_Map_Parcels_Id	Property Label	Old Arv	New Arv	Arv_Difference	Property Tax(10%)	Water Tax	Sewerage Tax	Old Tax	New Tax
11514	Sen Vihar-2	kh no 272	Pre m Wati	ram esh chand	New Basti Dundaheada Sen Vihar Vijay Nagar	8178127830	Self Occupied	600	600	0	1200	Pak ka	Below12	2010	kh no 272	Residential		Constructed	2021-12-13	N/A	1200	2468	00-001	-	12528	0%	1252.8	0	0	-	1252.8
11515	Sen Vihar-2	N/A	Mahendra Singh	madanlal Singh	New Basti Dundaheada Sen Vihar Vijay Nagar	9821102315	Self Occupied	900	900	0	1800	Pak ka	Below12	2015	N/A	Residential		Constructed	2021-12-13	N/A	1800	2469	00-001	-	18792	0%	1879.2	0	0	-	1879.2
11516	Sen Vihar-2	289	Makhi		New Basti Dundaheada Sen Vihar Vijay Nagar		Self Occupied	600	600	0	1200	Pak ka	Below12	2005	289	Residential		Constructed	2021-12-13	N/A	1200	2470	00-001	-	12528	0%	1252.8	0	0	-	1252.8





ZONE-3, WARD-Dundaheada(27)

Sr. No	Mohalla_Name	Govt_Plot_Id	Owner_Name	Father_Name & Husband_Name	Road Name	Mobile Number	Occupancy Status	Plot Area	Total Area On Ground Floor	Total Rented Residential Builtup Area	Total Self Residential Builtup Area	House Type	Road Width	Construction Year	House Number	House Category	Rate Multiplier	Construction Status	Survey Start Date	Old Property Tax Id	Total Builtup Area	Gis Map Parcel Id	Property Label	Old Arv	New Arv	Arv Difference	Property Tax(10%)	Water Tax	Sewerage Tax	Old Tax	New Tax
11517	Sen Vihar-2	N/A	Chatripal		New Basti Dundaheada Sen Vihar Vijay Nagar		Self Occupied	1100	1100	0	2200	Pakka	Below 12	2010	226	Residential		Constructed	2021-12-13	VN19970	2200	2471	00-001	1971	22968	1065%	2296.8	0	0	197	2296.8
11518	Sen Vihar-2	near 166	Har Prasad	Ram Singh	New Basti Dundaheada Sen Vihar Vijay Nagar	9958938728	Self Occupied	700	700	0	700	Pakka	Below 12	2006	near 166	Residential		Constructed	2021-12-13	N/A	700	2472	00-001	-	7308	0%	730.8	0	0	-	730.8
11519	Sen Vihar-2	N/A	N/A		New Basti Dundaheada Sen Vihar Vijay Nagar		Self Occupied	800	800	0	1600	Pakka	Below 12	2010	N/A	Residential		Constructed	2021-12-13	N/A	1600	2473	00-001	-	16704	0%	1670.4	0	0	-	1670.4





ZONE-3, WARD-Dundaheada(27)

Sr. No	Mohalla_Name	Govt_Plot_Id	Owner_Name	Father_Name & Husband_Name	Road Name	Mobile Number	Occupancy Status	Plot Area	Total Area On Ground Floor	Total Rented Residential Builtup Area	Total Self Residential Builtup Area	House Type	Road Width	Construction Year	House Number	House Category	Rate Multiplier	Construction Status	Survey Start Date	Old Property Tax Id	Total Builtup Area	Gis Map Parcel Id	Property Label	Old Arv	New Arv	Arv Difference	Property Tax(10%)	Water Tax	Sewerage Tax	Old Tax	New Tax
11520	Sen Vihar-2	85	Narash Kumar Singh	Charan Singh	New Basti Dundaheada Sen Vihar Vijay Nagar	7982025922	Self Occupied	700	700	0	2100	Pakka	Below 12	2006	85	Residential		Constructed	2021-12-13	N/A	2100	2474	00-001	-	21924	0%	2192.4	0	0	-	2192.4
11521	Sen Vihar-2	N/A	Sukhbir	budhprakash	New Basti Dundaheada Sen Vihar Vijay Nagar	9810730201	Self Occupied	700	700	0	700	Pakka	Below 12	2010	N/A	Residential		Constructed	2021-12-13	N/A	700	2475	00-001	-	7308	0%	730.8	0	0	-	730.8
11522	Sen Vihar-2	near 483	Vijaypal		New Basti Dundaheada Sen Vihar Vijay Nagar		Self Occupied	550	550	0	1650	Pakka	Below 12	2005	near 483	Residential		Constructed	2021-12-10	N/A	1650	2477	00-001	-	17226	0%	1722.6	0	0	-	1722.6





ZONE-3, WARD-Dundaheada(27)

Sr. No	Mohalla_Name	Govt_Plot_Id	Owner_Name	Father_Name & Husband_Name	Road Name	Mobile Number	Occupancy Status	Plot Area	Total Area On Ground Floor	Total Rented Residential Builtup Area	Total Self Residential Builtup Area	House Type	Road Width	Construction Year	House Number	House Category	Rate Multiplier	Construction Status	Survey Start Date	Old Property Tax Id	Total Builtup Area	Gis_Map_Parcels_Id	Property Label	Old Arv	New Arv	Arv_Difference	Property Tax(10%)	Water Tax	Sewerage Tax	Old Tax	New Tax
11523	Sen Vihar-2	404	Dhan Pal Singh	sardar Singh	New Basti Dundaheada Sen Vihar Vijay Nagar	9990478208	Self Occupied	500	500	0	1000	Pakka	Below 12	2005	404	Residential		Constructed	2021-12-10	N/A	1000	2478	00-001	-	10440	0%	1044	0	0	-	1044
11524	Sen Vihar-2	N/A	Nain Singh		New Basti Dundaheada Sen Vihar Vijay Nagar		Self Occupied	800	800	0	1550	Pakka	Below 12	2006	281	Residential		Constructed	2021-12-10	VN1999	1550	2479	00-001	2191	16182	639%	1618.2	0	0	219	1618.2
11525	Sen Vihar-2	N/A	Komal	Kamal	New Basti Dundaheada Sen Vihar Vijay Nagar		Mix	500	450	650	0	Pakka	Below 12	2005	N/A	Mix	5	Constructed	2021-12-10	N/A	750	2480	00-001	-	14642.3	0%	1464.23	0	0	-	1464.2





ZONE-3, WARD-Dundaheada(27)

Sr. No	Mohalla_Name	Govt_Plot_Id	Owner_Name	Father_Name & Husband_Name	Road Name	Mobile Number	Occupancy Status	Plot Area	Total Area On Ground Floor	Total Rented Residential Builtup Area	Total Self Residential Builtup Area	House Type	Road Width	Construction Year	House Number	House Category	Rate Multiplier	Construction Status	Survey Start Date	Old Property Tax Id	Total Builtup Area	Gis Map Parcel Id	Property Label	Old Arv	New Arv	Arv Difference	Property Tax(10%)	Water Tax	Sewerage Tax	Old Tax	New Tax
11526	Sen Vihar-2	###	Shankar Lal	dalu Singh	New Basti Dundaheada Sen Vihar Vijay Nagar	7982452294	Self Occupied	800	800	0	1600	Pakka	Below 12	2008	1056	Residential		Constructed	2021-12-10	N/A	1600	2481	00-001	-	16704	0%	1670.4	0	0	-	1670.4
11527	Sen Vihar-2	N/A	Virender Singh		New Basti Dundaheada Sen Vihar Vijay Nagar		Rented	500	500	500	0	Pakka	Below 12	2005	344	Residential		Constructed	2021-12-10	VN20039	500	2482	00-001	2191	5872.5	168%	587.25	0	0	219	587.25
11528	Sen Vihar-2	NEAR-404	Davender	Vijaypal	New Basti Dundaheada Sen Vihar Vijay Nagar	9015200917	Rented	600	600	600	0	Pakka	Below 12	2000	NEAR-404	Residential		Constructed	2021-12-10	N/A	600	2483	00-001	-	6264	0%	626.4	0	0	-	626.4

ZONE-3, WARD-Dundaheada(27)

Sr. No	Mohalla_Name	Govt_Plot_Id	Owner_Name	Father_Name & Husband_Name	Road Name	Mobile_Number	Occupancy_Status	Plot_Area	Total_Area_On_Ground_Floor	Total_Rented_Residential_Builtup_Area	Total_Self_Residential_Builtup_Area	House_Type	Road_Width	Construction_Year	House_Number	House_Category	Rate_Multiplier	Construction_Status	Survey_Start_Date	Old_Property_Tax_Id	Total_Builtup_Area	Gis_Map_Parcels_Id	Property_Label	Old_Arv	New_Arv	Arv_Difference	Property_Tax(10%)	Water_Tax	Sewerage_Tax	Old_Tax	New_Tax
11529	Sen Vihar-2	50	Maha Devi	Bhagwan Shah	New Basti Dundaheada Sen Vihar Vijay Nagar	8800973840	Self Occupied	900	900	0	1000	Pakka	Below12	2006	50	Mix	5	Constructed	2021-12-10	N/A	1100	2485	00-001	-	17448	0%	1744.8	0	0	-	1744.8
11530	Sen Vihar-2	near360	Shushila	Mayaram	New Basti Dundaheada Sen Vihar Vijay Nagar	8800421778	Self Occupied	630	630	0	630	Pakka	Below12	2020	near360	Residential		Constructed	2021-12-13	N/A	630	2486	00-001	-	6577.2	0%	657.72	0	0	-	657.72
11531	Sen Vihar-2	N/A	Ramrati Devi	dev Dutt	New Basti Dundaheada Sen Vihar Vijay Nagar	9643158871	Self Occupied	500	500	0	500	Pakka	Below12	2005	N/A	Residential		Constructed	2021-12-13	N/A	500	2488	00-001	-	5220	0%	522	0	0	-	522





ZONE-3, WARD-Dundaheada(27)

Sr. No	Mohalla_Name	Govt_Plot Id	Owner_Name	Father_Name & Husband_Name	Road Name	Mobile Number	Occupancy Status	Plot Area	Total Area On Ground Floor	Total Rented Residential Builtup Area	Total Self Residential Builtup Area	House Type	Road Width	Construction Year	House Number	House Category	Rate Multiplier	Construction Status	Survey Start Date	Old Property Tax Id	Total Builtup Area	Gis Map Parcel Id	Property Label	Old Arv	New Arv	Arv Difference	Property Tax(10%)	Water Tax	Sewerage Tax	Old Tax	New Tax
11532	Sen Vihar-2	136	Kamal Singh	Amarsingh	New Basti Dundaheada Sen Vihar Vijay Nagar	9313096577	Self Occupied	1200	1200	0	2400	Pakka	Below 12	2010	136	Residential		Constructed	2021-12-13	N/A	2400	2489	00-001	-	25056	0%	2505.6	0	0	-	2505.6
11533	Sen Vihar-2	N/A	Murti Devi	Mukesh Pathak	New Basti Dundaheada Sen Vihar Vijay Nagar	9911350713	Self Occupied	900	900	0	2700	Pakka	Below 12	2005	N/A	Residential		Constructed	2021-12-13	N/A	2700	2490	00-001	-	28188	0%	2818.8	0	0	-	2818.8
11534	Sen Vihar-2	N/A	N/A		New Basti Dundaheada Sen Vihar Vijay Nagar		Self Occupied	600	600	0	1800	Pakka	Below 12	2018	N/A	Residential		Constructed	2021-12-13	N/A	1800	2491	00-001	-	18792	0%	1879.2	0	0	-	1879.2





ZONE-3, WARD-Dundaheada(27)

Sr. No	Mohalla_Name	Govt_Plot Id	Owner_Name	Father_Name & Husband_Name	Road Name	Mobile_Number	Occupancy_Status	Plot_Area	Total_Area_On_Ground_Floor	Total_Rented_Residential_Builtup_Area	Total_Self_Residential_Builtup_Area	House_Type	Road_Width	Construction_Year	House_Number	House_Category	Rate_Multiplier	Construction_Status	Survey_Start_Date	Old_Property_Tax_Id	Total_Builtup_Area	Gis_Map_Parcels_Id	Property_Label	Old_Arv	New_Arv	Arv_Difference	Property_Tax(10%)	Water_Tax	Sewerage_Tax	Old_Tax	New_Tax
11535	Sen Vihar-2	64	Vimla Devi	Suban Kumar	New Basti Dundaheada Sen Vihar Vijay Nagar	8750093236	Self Occupied	900	900	0	1800	Pakka	Below12	2017	64	Residential		Constructed	2021-12-13	N/A	1800	2494	00-001	-	18792	0%	1879.2	0	0	-	1879.2
11536	Sen Vihar-2	65	Anshuman Gupta	Girish Kumar Gupta	New Basti Dundaheada Sen Vihar Vijay Nagar	9711629083	Self Occupied	700	600	0	600	Pakka	Below12	2006	65	Mix 5		Constructed	2021-12-13	N/A	700	2495	00-001	-	13272	0%	1327.2	0	0	-	1327.2
11537	Sen Vihar-2	66	Shree Ram Shankar Rawat	shivram Rawat	New Basti Dundaheada Sen Vihar Vijay Nagar	9871139956	Self Occupied	1000	1000	0	2000	Pakka	Below12	2005	66	Residential		Constructed	2021-12-13	N/A	2000	2496	00-001	-	20880	0%	2088	0	0	-	2088





ZONE-3, WARD-Dundaheada(27)

Sr. No	Mohalla_Name	Govt_Plot_Id	Owner_Name	Father_Name & Husband_Name	Road Name	Mobile Number	Occupancy Status	Plot Area	Total Area On Ground Floor	Total Rented Residential Builtup Area	Total Self Residential Builtup Area	House Type	Road Width	Construction Year	House Number	House Category	Rate Multiplier	Construction Status	Survey Start Date	Old Property Tax Id	Total Builtup Area	Gis Map Parcel Id	Property Label	Old Arv	New Arv	Arv Difference	Property Tax(10%)	Water Tax	Sewerage Tax	Old Tax	New Tax
11538	Sen Vihar-2	near 65	Kamla Pandey	Hari sh Pandey	New Basti Dundaheada Sen Vihar Vijay Nagar	9953961719	Self Occupied	700	700	0	700	Pakka	Below 12	2006	near 65	Residential		Constructed	2021-12-13	N/A	700	2497	00-001	-	7308	0%	730.8	0	0	-	730.8
11539	Sen Vihar-2	N/A	Om Devi	Om Prakash	New Basti Dundaheada Sen Vihar Vijay Nagar		Self Occupied	720	720	0	2060	Pakka	Below 12	2005	N/A	Mix	5	Constructed	2021-12-13	N/A	2160	2499	00-001	-	28514.4	0%	2851.44	0	0	-	2851.4
11540	Sen Vihar-2	kh no 273	Ram Narash	Late Chunn Lal	New Basti Dundaheada Sen Vihar Vijay Nagar		Self Occupied	700	700	0	500	Pakka	Below 12	2006	kh no 273	Mix	5	Constructed	2021-12-13	N/A	700	2500	00-001	-	19236	0%	1923.6	0	0	-	1923.6





ZONE-3, WARD-Dundaheada(27)

Sr. No	Mohalla_Name	Govt_Plot_Id	Owner_Name	Father_Name & Husband_Name	Road Name	Mobile Number	Occupancy Status	Plot Area	Total Area On Ground Floor	Total Rented Residential Builtup Area	Total Self Residential Builtup Area	House Type	Road Width	Construction Year	House Number	House Category	Rate Multiplier	Construction Status	Survey Start Date	Old Property Tax Id	Total Builtup Area	Gis Map Parcel Id	Property Label	Old Arv	New Arv	Arv Difference	Property Tax(10%)	Water Tax	Sewerage Tax	Old Tax	New Tax
11541	Sen Vihar-2	near 460	Kras hnpal		New Basti Dundaheada Sen Vihar Vijay Nagar	9650161441	Self Occupied	900	900	0	900	Pakka	Below 12	2020	near 460	Residential		Constructed	2021-12-13	N/A	900	2501	00-001	-	9396	0%	939.6	0	0	-	939.6
11542	Sen Vihar-2	N/A	Rajan Singh		New Basti Dundaheada Sen Vihar Vijay Nagar		Self Occupied	450	450	0	900	Pakka	Below 12	2001	N/A	Residential		Constructed	2021-12-13	N/A	900	2503	00-001	-	9396	0%	939.6	0	0	-	939.6
11543	Sen Vihar-2	near 564	N/A		New Basti Dundaheada Sen Vihar Vijay Nagar		Self Occupied	700	700	0	700	Pakka	Below 12	2009	near 564	Residential		Constructed	2021-12-13	N/A	700	2504	00-001	-	7308	0%	730.8	0	0	-	730.8





ZONE-3, WARD-Dundaheada(27)

Sr. No	Mohalla_Name	Govt_Plot_Id	Owner_Name	Father_Name & Husband_Name	Road Name	Mobile_Number	Occupancy_Status	Plot_Area	Total_Area_On_Ground_Floor	Total_Rented_Residential_Builtup_Area	Total_Self_Residential_Builtup_Area	House_Type	Road_Width	Construction_Year	House_Number	House_Category	Rate_Multiplier	Construction_Status	Survey_Start_Date	Old_Property_Tax_Id	Total_Builtup_Area	Gis_Map_Parcel_Id	Property_Label	Old_Arv	New_Arv	Arv_Difference	Property_Tax(10%)	Water_Tax	Sewerage_Tax	Old_Tax	New_Tax
11544	Sen Vihar-2	near 564	Mohar Singh	kha chedu	New Basti Dundaheada Sen Vihar Vijay Nagar	9818492520	Self Occupied	900	900	0	1800	Pakka	Below12	2018	near 564	Residential		Constructed	2021-12-13	N/A	1800	2505	00-001	-	18792	0%	1879.2	0	0	-	1879.2
11545	Sen Vihar-2	154	Pila Singh	roop Singh	New Basti Dundaheada Sen Vihar Vijay Nagar		Self Occupied	1000	1000	0	1000	Pakka	Below12	2005	154	Residential		Constructed	2021-12-13	N/A	1000	2506	00-001	-	10440	0%	1044	0	0	-	1044
11546	Sen Vihar-2	kh no 273	Preml Prakash	Late . Bhoop Singh	New Basti Dundaheada Sen Vihar Vijay Nagar	9999283067	Self Occupied	600	600	0	1200	Pakka	Below12	2006	near 273	Residential		Constructed	2021-12-13	N/A	1200	2507	00-001	-	12528	0%	1252.8	0	0	-	1252.8





ZONE-3, WARD-Dundaheada(27)

Sr. No	Mohalla_Name	Govt_Plot_Id	Owner_Name	Father_Name & Husband_Name	RoadName	Mobile_Number	Occupancy_Status	Plot_Area	Total_Area_On_Ground_Floor	Total_Rented_Residential_Builtup_Area	Total_Self_Residential_Builtup_Area	House_Type	Road_Width	Construction_Year	House_Number	House_Category	Rate_Multiplier	Construction_Status	Survey_Start_Date	Old_Property_Tax_Id	Total_Builtup_Area	Gis_Map_Parcels_Id	Property_Label	Old_Arv	New_Arv	Arv_Difference	Property_Tax(10%)	Water_Tax	Sewerage_Tax	Old_Tax	New_Tax
11547	Sen Vihar-2	N/A	Bimla Devi	Suresh Kumar	New Basti Dundaheada Sen Vihar Vijay Nagar		Self Occupied	500	500	0	1000	Pakka	Below12	2014	N/A	Residential		Constructed	2021-12-13	N/A	1000	2508	00-001	-	10440	0%	1044	0	0	-	1044
11548	Sen Vihar-2	281	Rajpal	sohanlal	New Basti Dundaheada Sen Vihar Vijay Nagar		Self Occupied	540	540	0	500	Pakka	Below12	2008	270	Mix	5	Constructed	2021-12-13	VN19986	540	2510	00-001	2191	8023.2	266%	802.32	0	0	219	802.32
11549	Sen Vihar-2	274	Ajeet Kumar	rajeन्द्रa kumar	New Basti Dundaheada Sen Vihar Vijay Nagar	9971860305	Self Occupied	900	900	0	900	Pakka	Below12	2008	274	Residential		Constructed	2021-12-13	N/A	900	2512	00-001	-	9396	0%	939.6	0	0	-	939.6





ZONE-3, WARD-Dundaheada(27)

Sr. No	Mohalla_Name	Govt_Plot_Id	Owner_Name	Father_Name & Husband_Name	Road Name	Mobile_Number	Occupancy_Status	Plot_Area	Total_Area_On_Ground_Floor	Total_Rented_Residential_Builtup_Area	Total_Self_Residential_Builtup_Area	House_Type	Road_Width	Construction_Year	House_Number	House_Category	Rate_Multiplier	Construction_Status	Survey_Start_Date	Old_Property_Tax_Id	Total_Builtup_Area	Gis_Map_Parcels_Id	Property_Label	Old_Arv	New_Arv	Arv_Difference	Property_Tax(10%)	Water_Tax	Sewerage_Tax	Old_Tax	New_Tax
11550	Sen Vihar-2	574	Gajraj	Deep Chand	New Basti Dundaheada Sen Vihar Vijay Nagar	7065226026	Self Occupied	1000	1000	0	2000	Pakka	Below12	2005	574	Residential		Constructed	2021-12-13	N/A	2000	2513	00-001	-	20880	0%	2088	0	0	-	2088
11551	Sen Vihar-2	N/A	N/A		New Basti Dundaheada Sen Vihar Vijay Nagar		Self Occupied	900	900	0	1800	Pakka	Below12	2006	N/A	Residential		Constructed	2021-12-13	N/A	1800	2514	00-001	-	18792	0%	1879.2	0	0	-	1879.2
11552	Sen Vihar-2	N/A	Vijay Singh Yadav	Harbalsingh	New Basti Dundaheada Sen Vihar Vijay Nagar	9870238078	Mix	1000	1000	1000	1000	Pakka	Below12	2005	N/A	Residential		Constructed	2021-12-13	N/A	2000	2515	00-001	-	22185	0%	2218.5	0	0	-	2218.5





ZONE-3, WARD-Dundaheada(27)

Sr. No	Mohalla_Name	Govt_Plot Id	Owner_Name	Father_Name & Husband_Name	Road Name	Mobile Number	Occupancy Status	Plot Area	Total Area On Ground Floor	Total Rented Residential Builtup Area	Total Self Residential Builtup Area	House Type	Road Width	Construction Year	House Number	House Category	Rate Multiplier	Construction Status	Survey Start Date	Old Property Tax Id	Total Builtup Area	Gis Map Parcel Id	Property Label	Old Arv	New Arv	Arv Difference	Property Tax(10%)	Water Tax	Sewerage Tax	Old Tax	New Tax
11553	Sen Vihar-2	near 426	Budhan Singh		New Basti Dundaheada Sen Vihar Vijay Nagar	9911960722	Self Occupied	550	550	0	1000	Pakka	Below 12	2006	near 426	Mix	5	Constructed	2021-12-13	N/A	1100	2516	00-001	-	17448	0%	1744.8	0	0	-	1744.8
11554	Sen Vihar-2	N/A	Shakuntala Devi	Rajaram Sharma	New Basti Dundaheada Sen Vihar Vijay Nagar		Rented	600	600	1050	0	Pakka	Below 12	2005	N/A	Mix	5	Constructed	2021-12-13	N/A	1100	2517	00-001	-	15836.3	0%	1583.63	0	0	-	1583.6
11555	Sen Vihar-2	near 426	N/A		New Basti Dundaheada Sen Vihar Vijay Nagar		Self Occupied	700	700	0	1400	Pakka	Below 12	2006	near 426	Residential		Under Construction	2021-12-13	N/A	1400	2518	00-001	-	0	0%	0	0	0	-	0

ZONE-3, WARD-Dundaheada(27)

Sr. No	Mohalla_Name	Govt_Plot_Id	Owner_Name	Father_Name & Husband_Name	Road Name	Mobile_Number	Occupancy_Status	Plot_Area	Total_Area_On_Ground_Floor	Total_Rented_Residential_Builtup_Area	Total_Self_Residential_Builtup_Area	House_Type	Road_Width	Construction_Year	House_Number	House_Category	Rate_Multiplier	Construction_Status	Survey_Start_Date	Old_Property_Tax_Id	Total_Builtup_Area	Gis_Map_Parcels_Id	Property_Label	Old_Arv	New_Arv	Arv_Difference	Property_Tax(10%)	Water_Tax	Sewerage_Tax	Old_Tax	New_Tax
11556	Sen Vihar-2	N/A	Chander Wati	Late Parsuram	New Basti Dundaheada Sen Vihar Vijay Nagar	7065166816	Self Occupied	800	800	0	800	Pakka	Below12	2015	N/A	Residential		Constructed	2021-12-13	N/A	800	2519	00-001	-	8352	0%	835.2	0	0	-	835.2
11557	Sen Vihar-2	N/A	Manoj		New Basti Dundaheada Sen Vihar Vijay Nagar		Mix	900	900	0	1750	Pakka	Below12	2004	N/A	Mix	5	Constructed	2021-12-13	N/A	1800	2521	00-001	-	21774	0%	2177.4	0	0	-	2177.4
11558	Sen Vihar-2	near 426	Ram Kishan	Lekhi Ram	New Basti Dundaheada Sen Vihar Vijay Nagar	9654620860	Self Occupied	500	500	0	500	Pakka	Below12	2006	near 426	Residential		Constructed	2021-12-13	N/A	500	2522	00-001	-	5220	0%	522	0	0	-	522

ZONE-3, WARD-Dundaheada(27)

Sr. No	Mohalla_Name	Govt_Plot Id	Owner_Name	Father_Name & Husband_Name	Road Name	Mobile_Number	Occupancy Status	Plot_Area	Total_Area_On_Ground_Floor	Total_Rented_Residential_Builtup_Area	Total_Self_Residential_Builtup_Area	House_Type	Road_Width	Construction_Year	House_Number	House_Category	Rate_Multiplier	Construction_Status	Survey_Start_Date	Old_Property_Tax_Id	Total_Builtup_Area	Gis_Map_Parcels_Id	Property_Label	Old_Arv	New_Arv	Arv_Difference	Property_Tax(10%)	Water_Tax	Sewerage_Tax	Old_Tax	New_Tax
11559	Sen Vihar-2	near 428	Vishal Kumar	Sobinder Singh	New Basti Dundaheada Sen Vihar Vijay Nagar	9711216330	Self Occupied	585	585	0	1170	Pakka	Below12	2010	near 428	Residential		Constructed	2021-12-13	N/A	1170	2523	00-001	-	12214.8	0%	1221.48	0	0	-	1221.5
11560	Sen Vihar-2	428	Bharat Singh	deepchand	New Basti Dundaheada Sen Vihar Vijay Nagar		Self Occupied	800	800	0	1550	Pakka	Below12	2005	428	Mix 5		Constructed	2021-12-13	N/A	1600	2524	00-001	-	19686	0%	1968.6	0	0	-	1968.6
11561	Sen Vihar-2	426	Late Ghamandi	Late Ishwar	New Basti Dundaheada Sen Vihar Vijay Nagar	9312049991	Self Occupied	900	900	0	1800	Pakka	Below12	2006	426	Residential		Constructed	2021-12-13	N/A	1800	2525	00-001	-	18792	0%	1879.2	0	0	-	1879.2





ZONE-3, WARD-Dundaheada(27)

Sr. No	Mohalla_Name	Govt_Plot_Id	Owner_Name	Father_Name & Husband_Name	RoadName	Mobile_Number	Occupancy_Status	Plot_Area	Total_Area_On_Ground_Floor	Total_Rented_Residential_Builtup_Area	Total_Self_Residential_Builtup_Area	House_Type	Road_Width	Construction_Year	House_Number	House_Category	Rate_Multiplier	Construction_Status	Survey_Start_Date	Old_Property_Tax_Id	Total_Builtup_Area	Gis_Map_Parcels_Id	Property_Label	Old_Arv	New_Arv	Arv_Difference	Property_Tax(10%)	Water_Tax	Sewerage_Tax	Old_Tax	New_Tax
11562	Sen Vihar-2	122	Satveer Singh	chiranjiv Singh	New Basti Dundaheada Sen Vihar Vijay Nagar	8802433252	Self Occupied	900	900	0	900	Pakka	Below12	2006	122	Residential		Constructed	2021-12-13	N/A	900	2526	00-001	-	9396	0%	939.6	0	0	-	939.6
11563	Sen Vihar-2	424	Ghamandi Lal	ishwarlal	New Basti Dundaheada Sen Vihar Vijay Nagar	8512808963	Self Occupied	800	800	0	800	Pakka	Below12	2015	424	Residential		Constructed	2021-12-13	N/A	800	2527	00-001	-	8352	0%	835.2	0	0	-	835.2
11564	Sen Vihar-2	N/A	Kiran Pal	Laharisingh	New Basti Dundaheada Sen Vihar Vijay Nagar	9891003425	Self Occupied	1000	1000	0	1000	Pakka	Below12	2005	N/A	Residential		Constructed	2021-12-13	N/A	1000	2528	00-001	-	10440	0%	1044	0	0	-	1044





ZONE-3, WARD-Dundaheada(27)

Sr. No	Mohalla_Name	Govt_Plot Id	Owner_Name	Father_Name & Husband_Name	Road Name	Mobile Number	Occupancy Status	Plot Area	Total Area On Ground Floor	Total Rented Residential Builtup Area	Total Self Residential Builtup Area	House Type	Road Width	Construction Year	House Number	House Category	Rate Multiplier	Construction Status	Survey Start Date	Old Property Tax Id	Total Builtup Area	Gis Map Parcel Id	Property Label	Old Arv	New Arv	Arv Difference	Property Tax(10%)	Water Tax	Sewerage Tax	Old Tax	New Tax
11565	Sen Vihar-2	near 274	Vimlesh Devi	Ashok Kumar	New Basti Dundaheada Sen Vihar Vijay Nagar	7503756093	Self Occupied	450	450	0	850	Pakka	Below 12	2009	near 274	Mix	5	Constructed	2021-12-13	N/A	900	2529	00-001	-	12378	0%	1237.8	0	0	-	1237.8
11566	Sen Vihar-2	near Kh no 356	N/A		New Basti Dundaheada Sen Vihar Vijay Nagar		Self Occupied	600	600	0	1100	Pakka	Below 12	2006	near kh no 356	Residential		Constructed	2021-12-13	N/A	1100	2530	00-001	-	11484	0%	1148.4	0	0	-	1148.4





ZONE-3, WARD-Dundaheada(27)

Sr. No	Mohalla_Name	Govt_Plot_Id	Owner_Name	Father_Name & Husband_Name	Road Name	Mobile Number	Occupancy Status	Plot Area	Total Area On Ground Floor	Total Rented Residential Builtup Area	Total Self Residential Builtup Area	House Type	Road Width	Construction Year	House Number	House Category	Rate Multiplier	Construction Status	Survey Start Date	Old Property Tax Id	Total Built Up Area	Gis Map Parcel Id	Property Label	Old Arv	New Arv	Arv_Difference	Property Tax(10%)	Water Tax	Sewerage Tax	Old Tax	New Tax
11567	Sen Vihar-2	Near 275	N/A		New Basti Dundaheada Sen Vihar Vijay Nagar Ghaziabad		Self Occupied	450	450	0	450	OtherPucca House with Microw12	Below12	2000	near 275	Residential		Constructed	2021-12-13	N/A	450	2531	00-001	-	3186	0%	318.6	0	0	-	318.6
11568	Sen Vihar-2	near 275	Savita	Manoj	New Basti Dundaheada Sen Vihar Vijay Nagar	8527741405	Self Occupied	450	450	0	450	Pakka	Below12	2005	near 275	Residential		Constructed	2021-12-13	N/A	450	2532	00-001	-	4698	0%	469.8	0	0	-	469.8





ZONE-3, WARD-Dundaheada(27)

Sr. No	Mohalla_Name	Govt_Plot_Id	Owner_Name	Father_Name & Husband_Name	Road Name	Mobile_Number	Occupancy_Status	Plot_Area	Total_Area_On_Ground_Floor	Total_Rented_Residential_Builtup_Area	Total_Self_Residential_Builtup_Area	House_Type	Road_Width	Construction_Year	House_Number	House_Category	Rate_Multiplier	Construction_Status	Survey_Start_Date	Old_Property_Tax_Id	Total_Builtup_Area	Gis_Map_Parcels_Id	Property_Label	Old_Arv	New_Arv	Arv_Difference	Property_Tax(10%)	Water_Tax	Sewerage_Tax	Old_Tax	New_Tax
11569	Sen Vihar-2	275	Suresh Chand	bhabhuti Singh	New Basti Dundaheada Sen Vihar Vijay Nagar	9873957177	Self Occupied	800	800	0	800	Pakka	Below12	2019	275	Residential		Constructed	2021-12-13	N/A	800	2533	00-001	-	8352	0%	835.2	0	0	-	835.2
11570	Sen Vihar-2	624	Narash Kumar	ramphol	New Basti Dundaheada Sen Vihar Vijay Nagar	9871690168	Self Occupied	600	600	0	600	Pakka	Below12	2000	624	Residential		Constructed	2021-12-13	N/A	600	2534	00-001	-	6264	0%	626.4	0	0	-	626.4
11571	Sen Vihar-2	near kh no 356	Vimla Devi	Virendra Kumar	New Basti Dundaheada Sen Vihar Vijay Nagar	7838829579	Self Occupied	550	550	0	1100	Pakka	Below12	2006	near Kh no 356	Residential		Constructed	2021-12-13	N/A	1100	2535	00-001	-	11484	0%	1148.4	0	0	-	1148.4

ZONE-3, WARD-Dundaheada(27)

Sr. No	Mohalla_Name	Govt_Plot Id	Owner_Name	Father_Name & Husband_Name	Road Name	Mobile Number	Occupancy Status	Plot Area	Total Area On Ground Floor	Total Rented Residential Builtup Area	Total Self Residential Builtup Area	House Type	Road Width	Construction Year	House Number	House Category	Rate Multiplier	Construction Status	Survey Start Date	Old Property Tax Id	Total Builtup Area	Gis_Map_Parcels_Id	Property Label	Old Arv	New Arv	Arv_Difference	Property Tax(10%)	Water Tax	Sewerage Tax	Old Tax	New Tax
11572	Sen Vihar-2	655	Sonvati Devi	Ramresh	New Basti Dundaheada Sen Vihar Vijay Nagar	8595241894	Self Occupied	750	750	0	750	Pakka	Below 12	2005	655	Residential		Constructed	2021-12-13	N/A	750	2536	00-001	-	7830	0%	783	0	0	-	783
11573	Sen Vihar-2	416	Vimlesh Devi	Rajpal Singh	New Basti Dundaheada Sen Vihar Vijay Nagar	9999353755	Self Occupied	1000	1000	0	2000	Pakka	Below 12	2010	416	Residential		Constructed	2021-12-13	N/A	2000	2537	00-001	-	20880	0%	2088	0	0	-	2088
11574	Sen Vihar-2	N/A	Satyaprakash	khemchand Singh	New Basti Dundaheada Sen Vihar Vijay Nagar	9289116246	Self Occupied	800	800	0	1600	Pakka	Below 12	2005	283	Residential		Constructed	2021-12-13	VN20001	1600	2567	00-001	1094	16704	1427%	1670.4	0	0	109	1670.4





ZONE-3, WARD-Dundaheada(27)

Sr. No	Mohalla_Name	Govt_Plot_Id	Owner_Name	Father_Name & Husband_Name	Road Name	Mobile_Number	Occupancy_Status	Plot_Area	Total_Area_On_Ground_Floor	Total_Rented_Residential_Builtup_Area	Total_Self_Residential_Builtup_Area	House_Type	Road_Width	Construction_Year	House_Number	House_Category	Rate_Multiplier	Construction_Status	Survey_Start_Date	Old_Property_Tax_Id	Total_Builtup_Area	Gis_Map_Parcels_Id	Property_Label	Old_Arv	New_Arv	Arv_Difference	Property_Tax(10%)	Water_Tax	Sewerage_Tax	Old_Tax	New_Tax
11575	Sen Vihar-2	N/A	Sushil Kumar Sahra	dasrath sahara	New Basti Dundaheada Sen Vihar Vijay Nagar	9910625883	Rented	600	600	600	0	Pakka	Below12	2010	N/A	Residential		Constructed	2021-12-13	N/A	600	2568	00-001	-	7047	0%	704.7	0	0	-	704.7
11576	Sen Vihar-2	304	Shiv Shankar	Karthar Singh	New Basti Dundaheada Sen Vihar Vijay Nagar	9990352746	Self Occupied	900	900	0	900	Pakka	Below12	2000	243	Residential		Constructed	2021-12-13	VN19967	900	2569	00-001	6312	9396	49%	939.6	0	0	631	939.6
11577	Sen Vihar-2	N/A	Shiv Shankar	Murti Ram	New Basti Dundaheada Sen Vihar Vijay Nagar	9811502110	Self Occupied	1500	1500	0	1500	Pakka	Below12	2005	218	Residential		Constructed	2021-12-13	VN19891	1500	2570	00-001	2103	15660	645%	1566	0	0	210	1566





ZONE-3, WARD-Dundaheada(27)

Sr. No	Mohalla_Name	Govt_Plot Id	Owner_Name	Father_Name & Husband_Name	Road Name	Mobile Number	Occupancy Status	Plot Area	Total Area On Ground Floor	Total Rented Residential Builtup Area	Total Self Residential Builtup Area	House Type	Road Width	Construction Year	House Number	House Category	Rate Multiplier	Construction Status	Survey Start Date	Old Property Tax Id	Total Builtup Area	Gis Map Parcel Id	Property Label	Old Arv	New Arv	Arv_Difference	Property Tax(10%)	Water Tax	Sewerage Tax	Old Tax	New Tax
11578	Sen Vihar-2	near 259	Rajiv Kumar	Satya Prakash	Dundaheada Vijay Nagar	9990169553	Self Occupied	450	450	0	450	Pakka	Below 12	2006	near 259	Residential		Constructed	2021-12-13	N/A	450	2571	00-001	-	4698	0%	469.8	0	0	-	469.8
11579	Sen Vihar-2	N/A	Munna Lal	Lokman Singh	New Basti Dundaheada Sen Vihar Vijay Nagar	9971510223	Self Occupied	450	450	0	900	Pakka	Below 12	2000	N/A	Residential		Constructed	2021-12-13	N/A	900	2572	00-001	-	9396	0%	939.6	0	0	-	939.6
11580	Sen Vihar-2	N/A	Girdhari Lal	Jatansharma	New Basti Dundaheada Sen Vihar Vijay Nagar	9910800740	Self Occupied	600	600	0	1000	Pakka	Below 12	2005	N/A	Residential		Constructed	2021-12-13	N/A	1000	2573	00-001	-	10440	0%	1044	0	0	-	1044





ZONE-3, WARD-Dundaheada(27)

Sr. No	Mohalla_Name	Govt_Plot_Id	Owner_Name	Father_Name & Husband_Name	Road Name	Mobile Number	Occupancy Status	Plot Area	Total Area On Ground Floor	Total Rented Residential Builtup Area	Total Self Residential Builtup Area	House Type	Road Width	Construction Year	House Number	House Category	Rate Multiplier	Construction Status	Survey Start Date	Old Property Tax Id	Total Builtup Area	Gis_Map_Parcels_Id	Property Label	Old Arv	New Arv	Arv_Difference	Property Tax(10%)	Water Tax	Sewerage Tax	Old Tax	New Tax
11581	Sen Vihar-2	N/A	N/A		New Basti Dundaheada Sen Vihar Vijay Nagar Ghaziabad		Self Occupied	500	450	0	450	OtherPucca House with Microw12	2000	N/A	Residential	Constructed	2021-12-13	N/A	450	2574	00-001	-	3186	0%	318.6	0	0	-	318.6		
11582	Sen Vihar-2	near 259	Premlwati	Brindavan Singh	New Basti Dundaheada Sen Vihar Vijay Nagar	8826938557	Self Occupied	900	900	0	900	Pakka	2008	near 259	Residential	Constructed	2021-12-13	N/A	900	2575	00-001	-	9396	0%	939.6	0	0	-	939.6		





ZONE-3, WARD-Dundaheada(27)

Sr. No	Mohalla_Name	Govt_Plot_Id	Owner_Name	Father_Name & Husband_Name	RoadName	Mobile_Number	Occupancy_Status	Plot_Area	Total_Area_On_Ground_Floor	Total_Rented_Residential_Builtup_Area	Total_Self_Residential_Builtup_Area	House_Type	Road_Width	Construction_Year	House_Number	House_Category	Rate_Multiplier	Construction_Status	Survey_Start_Date	Old_Property_Tax_Id	Total_Builtup_Area	Gis_Map_Parcels_Id	Property_Label	Old_Arv	New_Arv	Arv_Difference	Property_Tax(10%)	Water_Tax	Sewerage_Tax	Old_Tax	New_Tax
11583	Sen Vihar-2	259	Parhald Singh	Late Nanak Chand	Dundaheada Vijay Nagar Ghaziaba	9810848583	Self Occupied	900	900	0	1800	Pakka	Below12	2006	259	Residential		Constructed	2021-12-13	N/A	1800	2576	00-001	-	18792	0%	1879.2	0	0	-	1879.2
11584	Sen Vihar-2	N/A	Hari Ram	Deep Chand	New Basti Dundaheada Sen Vihar Vijay Nagar		Self Occupied	600	600	0	600	Pakka	Below12	2005	N/A	Residential		Constructed	2021-12-13	N/A	600	2577	00-001	-	6264	0%	626.4	0	0	-	626.4
11585	Sen Vihar-2	437	N/A		New Basti Dundaheada Sen Vihar Vijay Nagar		Self Occupied	1500	1500	0	3000	Pakka	Below12	2000	437	Residential		Constructed	2021-12-13	N/A	3000	2578	00-001	-	31320	0%	3132	0	0	-	3132





ZONE-3, WARD-Dundaheada(27)

Sr. No	Mohalla_Name	Govt_Plot_Id	Owner_Name	Father_Name & Husband_Name	RoadName	Mobile_Number	Occupancy_Status	Plot_Area	Total_Area_On_Ground_Floor	Total_Rented_Residential_Builtup_Area	Total_Self_Residential_Builtup_Area	House_Type	Road_Width	Construction_Year	House_Number	House_Category	Rate_Multiplier	Construction_Status	Survey_Start_Date	Old_Property_Tax_Id	Total_Builtup_Area	Gis_Map_Parcels_Id	Property_Label	Old_Arv	New_Arv	Arv_Difference	Property_Tax(10%)	Water_Tax	Sewerage_Tax	Old_Tax	New_Tax
11586	Sen Vihar-2	near 426	Rama Devi	Ram Karan	New Basti Dundaheada Sen Vihar Vijay Nagar	9540775041	Self Occupied	500	500	0	1000	Pakka	Below12	2006	near 426	Residential		Constructed	2021-12-13	N/A	1000	2579	00-001	-	10440	0%	1044	0	0	-	1044
11587	Sen Vihar-2	near 426	Thakedar		New Basti Dundaheada Sen Vihar Vijay Nagar		Mix	500	500	0	900	Pakka	Below12	2006	237	Mix	5	Constructed	2021-12-13	VN19959	1000	2580	00-001	9131	16404	80%	1640.4	0	0	913	1640.4
11588	Sen Vihar-2	N/A	N/A		New Basti Dundaheada Sen Vihar Vijay Nagar		Self Occupied	700	700	0	1400	Pakka	Below12	2008	N/A	Mix	5	Constructed	2021-12-13	N/A	1500	2581	00-001	-	21624	0%	2162.4	0	0	-	2162.4

ZONE-3, WARD-Dundaheada(27)

Sr. No	Mohalla_Name	Govt_Plot_Id	Owner_Name	Father_Name & Husband_Name	Road Name	Mobile Number	Occupancy Status	Plot Area	Total Area On Ground Floor	Total Rented Residential Builtup Area	Total Self Residential Builtup Area	House Type	Road Width	Construction Year	House Number	House Category	Rate Multiplier	Construction Status	Survey Start Date	Old Property Tax Id	Total Builtup Area	Gis_Map_Parcels_Id	Property Label	Old Arv	New Arv	Arv_Difference	Property Tax(10%)	Water Tax	Sewerage Tax	Old Tax	New Tax
11589	Sen Vihar-2	N/A	Nirmesh Devi	Prempal Singh	New Basti Dundaheada Sen Vihar Vijay Nagar		Mix	900	900	0	2600	Pakka	Below12	2004	N/A	Mix	5	Constructed	2021-12-14	N/A	2700	2582	00-001	-	34152	0%	3415.2	0	0	-	3415.2
11590	Sen Vihar-2	N/A	Pap pu Sharma		New Basti Dundaheada Sen Vihar Vijay Nagar		Self Occupied	500	200	0	200	Pakka	Below12	2010	N/A	Mix	5	Constructed	2021-12-14	N/A	400	2583	00-001	-	16104	0%	1610.4	0	0	-	1610.4
11591	Sen Vihar-2	N/A	N/A		New Basti Dundaheada Sen Vihar Vijay Nagar		Self Occupied	700	700	0	700	Pakka	Below12	2005	N/A	Residential		Constructed	2021-12-14	N/A	700	2585	00-001	-	7308	0%	730.8	0	0	-	730.8

ZONE-3, WARD-Dundaheada(27)

Sr. No	Mohalla_Name	Govt_Plot_Id	Owner_Name	Father_Name & Husband_Name	RoadName	Mobile_Number	Occupancy_Status	Plot_Area	Total_Area_On_Ground_Floor	Total_Rented_Residential_Builtup_Area	Total_Self_Residential_Builtup_Area	House_Type	Road_Width	Construction_Year	House_Number	House_Category	Rate_Multiplier	Construction_Status	Survey_Start_Date	Old_Property_Tax_Id	Total_Builtup_Area	Gis_Map_Parcels_Id	Property_Label	Old_Arv	New_Arv	Arv_Difference	Property_Tax(10%)	Water_Tax	Sewerage_Tax	Old_Tax	New_Tax
11592	Sen Vihar-2	677	Munendra Kumar	Leelapat	New Basti Dundaheada Sen Vihar Vijay Nagar	9211214835	Self Occupied	1800	1800	0	1800	Pakka	Below12	2017	677	Residential		Constructed	2021-12-14	N/A	1800	2586	00-001	-	18792	0%	1879.2	0	0	-	1879.2
11593	Sen Vihar-2	N/A	Netaram	KETARMA NDAL	New Basti Dundaheada Sen Vihar Vijay Nagar	9971804042	Self Occupied	450	450	0	450	Pakka	Below12	2000	253	Residential		Constructed	2021-12-14	VN19973	450	2587	00-001	3286	4698	43%	469.8	0	0	329	469.8
11594	Sen Vihar-2	N/A	Kamantar	ramavtar	New Basti Dundaheada Sen Vihar Vijay Nagar	8285357069	Self Occupied	700	700	0	700	Pakka	Below12	2005	N/A	Residential		Constructed	2021-12-14	N/A	700	2588	00-001	-	7308	0%	730.8	0	0	-	730.8

ZONE-3, WARD-Dundaheada(27)

Sr. No	Mohalla_Name	Govt_Plot_Id	Owner_Name	Father_Name & Husband_Name	Road Name	Mobile Number	Occupancy Status	Plot Area	Total Area On Ground Floor	Total Rented Residential Builtup Area	Total Self Residential Builtup Area	House Type	Road Width	Construction Year	House Number	House Category	Rate Multiplier	Construction Status	Survey Start Date	Old Property Tax Id	Total Built Up Area	Gis Map Parcel Id	Property Label	Old Arv	New Arv	Arv_Difference	Property Tax(10%)	Water Tax	Sewerage Tax	Old Tax	New Tax
11595	Sen Vihar-2	Near 277	Satyaprakash and Prakashchand	Girirajpal Singh	New Basti Dundaheada Sen Vihar Vijay Nagar Ghaziabad	9873412177	Rented	900	900	1200	0	Pakka	Below 12	2015	278	Residential		Constructed	2021-12-14	VN19995	1200	2589	00-001	3286	15660	377%	1566	0	0	329	1566
11596	Sen Vihar-2	447	Durga	Chandra Bhan	New Basti Dundaheada Sen Vihar Vijay Nagar	8700012586	Self Occupied	1200	1200	0	1200	Pakka	Below 12	2010	447	Residential		Constructed	2021-12-14	N/A	1200	2590	00-001	-	12528	0%	1252.8	0	0	-	1252.8





ZONE-3, WARD-Dundaheada(27)

Sr. No	Mohalla_Name	Govt_Plot Id	Owner_Name	Father_Name & Husband_Name	Road Name	Mobile Number	Occupancy Status	Plot Area	Total Area On Ground Floor	Total Rented Residential Builtup Area	Total Self Residential Builtup Area	House Type	Road Width	Construction Year	House Number	House Category	Rate Multiplier	Construction Status	Survey Start Date	Old Property Tax Id	Total Builtup Area	Gis Map Parcel Id	Property Label	Old Arv	New Arv	Arv Difference	Property Tax(10%)	Water Tax	Sewerage Tax	Old Tax	New Tax
11597	Sen Vihar-2	N/A	Pawan Kumar	braham Chand	New Basti Dundaheada Sen Vihar Vijay Nagar	7011737229	Self Occupied	850	850	0	850	Pakka	Below 12	2005	N/A	Residential		Constructed	2021-12-14	N/A	850	2592	00-001	-	8874	0%	887.4	0	0	-	887.4
11598	Sen Vihar-2	KH.276	Satish Chand	BUDH PRAKASH	New Basti Dundaheada Sen Vihar Vijay Nagar	9891768881	Self Occupied	500	500	0	500	Pakka	Below 12	2000	KH.276	Residential		Constructed	2021-12-14	N/A	500	2593	00-001	-	5220	0%	522	0	0	-	522
11599	Sen Vihar-2	105	Sukh Dev Singh	HARIDAS	New Basti Dundaheada Sen Vihar Vijay Nagar	9268033302	Self Occupied	850	600	0	600	Pakka	Below 12	2000	105	Residential		Constructed	2021-12-14	N/A	600	2594	00-001	-	6264	0%	626.4	0	0	-	626.4





ZONE-3, WARD-Dundaheada(27)

Sr. No	Mohalla_Name	Govt_Plot_Id	Owner_Name	Father_Name & Husband_Name	RoadName	Mobile_Number	Occupancy_Status	Plot_Area	Total_Area_On_Ground_Floor	Total_Rented_Residential_Builtup_Area	Total_Self_Residential_Builtup_Area	House_Type	Road_Width	Construction_Year	House_Number	House_Category	Rate_Multiplier	Construction_Status	Survey_Start_Date	Old_Property_Tax_Id	Total_Builtup_Area	Gis_Map_Parcels_Id	Property_Label	Old_Arv	New_Arv	Arv_Difference	Property_Tax(10%)	Water_Tax	Sewerage_Tax	Old_Tax	New_Tax
11600	Sen Vihar-2	277	Arc hana	Pawan Kumar	New Basti Dundaheada Sen Vihar Vijay Nagar	8510079912	Self Occupied	400	400	0	350	Pak ka	Below12	2006	277	Mix	5	Constructed	2021-12-14	N/A	400	2595	00-001	-	7158	0%	715.8	0	0	-	715.8
11601	Sen Vihar-2	N/A	Kailash Chand	late budh prakash	New Basti Dundaheada Sen Vihar Vijay Nagar		Self Occupied	800	800	0	800	Pak ka	Below12	2005	N/A	Residential		Constructed	2021-12-14	N/A	800	2597	00-001	-	8352	0%	835.2	0	0	-	835.2
11602	Sen Vihar-2	N/A	Daya Wati	Gamma Singh	New Basti Dundaheada Sen Vihar Vijay Nagar	9821151289	Self Occupied	550	550	0	550	Pak ka	Below12	2005	N/A	Residential		Constructed	2021-12-14	N/A	550	2598	00-001	-	5742	0%	574.2	0	0	-	574.2





ZONE-3, WARD-Dundaheada(27)

Sr. No	Mohalla_Name	Govt_Plot_Id	Owner_Name	Father_Name & Husband_Name	Road Name	Mobile Number	Occupancy Status	Plot Area	Total Area On Ground Floor	Total Rented Residential Builtup Area	Total Self Residential Builtup Area	House Type	Road Width	Construction Year	House Number	House Category	Rate Multiplier	Construction Status	Survey Start Date	Old Property Tax Id	Total Builtup Area	Gis Parcel Id	Property Label	Old Arv	New Arv	Arv_Difference	Property Tax(10%)	Water Tax	Sewerage Tax	Old Tax	New Tax
11603	Sen Vihar-2	465	Nanak Chand	tejasinh	New Basti Dundaheada Sen Vihar Vijay Nagar	9958275984	Self Occupied	900	900	0	900	Pakka	Below12	2004	465	Residential		Constructed	2021-12-14	N/A	900	2599	00-001	-	9396	0%	939.6	0	0	-	939.6
11604	Sen Vihar-2	472	Sallu Das	Ananddas	New Basti Dundaheada Sen Vihar Vijay Nagar	7827690496	Self Occupied	450	450	0	450	Pakka	Below12	2000	472	Residential		Constructed	2021-12-14	N/A	450	2601	00-001	-	4698	0%	469.8	0	0	-	469.8
11605	Sen Vihar-2	near 352	N/A		New Basti Dundaheada Sen Vihar Vijay Nagar		Self Occupied	720	720	0	1440	Pakka	Below12	2004	near 352	Residential		Constructed	2021-12-14	N/A	1440	2602	00-001	-	15033.6	0%	1503.36	0	0	-	1503.4





ZONE-3, WARD-Dundaheada(27)

Sr. No	Mohalla_Name	Govt_Plot_Id	Owner_Name	Father_Name & Husband_Name	Road Name	Mobile_Number	Occupancy_Status	Plot_Area	Total_Area_On_Ground_Floor	Total_Rented_Residential_Builtup_Area	Total_Self_Residential_Builtup_Area	House_Type	Road_Width	Construction_Year	House_Number	House_Category	Rate_Multiplier	Construction_Status	Survey_Start_Date	Old_Property_Tax_Id	Total_Builtup_Area	Gis_Map_Parcels_Id	Property_Label	Old_Arv	New_Arv	Arv_Difference	Property_Tax(10%)	Water_Tax	Sewerage_Tax	Old_Tax	New_Tax
11606	Sen Vihar-2	N/A	Ram Katori	Vijay	New Basti Dundaheada Sen Vihar Vijay Nagar	9654153460	Self Occupied	450	450	0	900	Pakka	Below12	2008	N/A	Residential		Constructed	2021-12-14	N/A	900	2641	00-001	-	9396	0%	939.6	0	0	-	939.6
11607	Sen Vihar-2	Near 472	N/A		New Basti Dundaheada Sen Vihar Vijay Nagar		Self Occupied	450	450	0	450	Pakka	Below12	2000	near 472	Residential		Constructed	2021-12-14	N/A	450	2642	00-001	-	4698	0%	469.8	0	0	-	469.8
11608	Sen Vihar-2	N/A	Ram Sewak	dayaram	New Basti Dundaheada Sen Vihar Vijay Nagar	8506869496	Self Occupied	300	300	0	600	Pakka	Below12	2015	N/A	Residential		Constructed	2021-12-14	N/A	600	2643	00-001	-	6264	0%	626.4	0	0	-	626.4

ZONE-3, WARD-Dundaheada(27)

Sr. No	Mohalla_Name	Govt_Plot_Id	Owner_Name	Father_Name & Husband_Name	Road Name	Mobile Number	Occupancy Status	Plot Area	Total Area On Ground Floor	Total Rented Residential Builtup Area	Total Self Residential Builtup Area	House Type	Road Width	Construction Year	House Number	House Category	Rate Multiplier	Construction Status	Survey Start Date	Old Property Tax Id	Total Builtup Area	Gis Map Parcel Id	Property Label	Old Arv	New Arv	Arv Difference	Property Tax(10%)	Water Tax	Sewerage Tax	Old Tax	New Tax
11609	Sen Vihar-2	Neerakh-276	Sudama Devi	Firoz	New Basti Dundaheada Sen Vihar Vijay Nagar Ghaziabad		Self Occupied	500	500	0	950	Other Pucca House with Microw12	Below 12	2015	205	Residential		Constructed	2021-12-14	VN19881	950	2644	00-001	-	6726	0%	672.6	0	0	-	672.6
11610	Sen Vihar-2	807	Ashok	bhularam	New Basti Dundaheada Sen Vihar Vijay Nagar	9811851538	Self Occupied	450	450	0	450	Pakka	Below 12	2010	807	Residential		Constructed	2021-12-14	N/A	450	2646	00-001	-	4698	0%	469.8	0	0	-	469.8





ZONE-3, WARD-Dundaheada(27)

Sr. No	Mohalla_Name	Govt_Plot_Id	Owner_Name	Father_Name & Husband_Name	RoadName	Mobile_Number	Occupancy_Status	Plot_Area	Total_Area_On_Ground_Floor	Total_Rented_Residential_Builtup_Area	Total_Self_Residential_Builtup_Area	House_Type	Road_Width	Construction_Year	House_Number	House_Category	Rate_Multiplier	Construction_Status	Survey_Start_Date	Old_Property_Tax_Id	Total_Builtup_Area	Gis_Map_Parcels_Id	Property_Label	Old_Arv	New_Arv	Arv_Difference	Property_Tax(10%)	Water_Tax	Sewerage_Tax	Old_Tax	New_Tax
11611	Sen Vihar-2	672	Nagendra Sharma	HARILAL SHARMA	New Basti Dundaheada Sen Vihar Vijay Nagar	9716633453	Self Occupied	500	500	0	1000	Pakka	Below12	2000	672	Residential		Constructed	2021-12-14	N/A	1000	2647	00-001	-	10440	0%	1044	0	0	-	1044
11612	Sen Vihar-2	696(kh-276)	Guddevi	Som Pal Giri	New Basti Dundaheada Sen Vihar Vijay Nagar	8826757460	Self Occupied	540	540	0	840	Pakka	Below12	2000	696(kh-276)	Residential		Constructed	2021-12-14	N/A	840	2648	00-001	-	8769.6	0%	876.96	0	0	-	876.96
11613	Sen Vihar-2	695	Alka	Lalit Kumar	New Basti Dundaheada Sen Vihar Vijay Nagar	8851791332	Self Occupied	450	450	0	850	Pakka	Below12	2005	695	Residential		Constructed	2021-12-14	N/A	850	2649	00-001	-	8874	0%	887.4	0	0	-	887.4





ZONE-3, WARD-Dundaheada(27)

Sr. No	Mohalla_Name	Govt_Plot_Id	Owner_Name	Father_Name & Husband_Name	Road Name	Mobile_Number	Occupancy_Status	Plot_Area	Total_Area_On_Ground_Floor	Total_Rented_Residential_Builtup_Area	Total_Self_Residential_Builtup_Area	House_Type	Road_Width	Construction_Year	House_Number	House_Category	Rate_Multiplier	Construction_Status	Survey_Start_Date	Old_Property_Tax_Id	Total_Builtup_Area	Gis_Parcel_Id	Property_Label	Old_Arv	New_Arv	Arv_Difference	Property_Tax(10%)	Water_Tax	Sewerage_Tax	Old_Tax	New_Tax
11614	Sen Vihar-2	near 694	Kuldeep Kumar	maharajdeen	New Basti Dundaheada Sen Vihar Vijay Nagar	9899449837	Self Occupied	550	550	0	550	Pakka	Below12	2005	near 694	Residential		Constructed	2021-12-14	N/A	550	2650	00-001	-	5742	0%	574.2	0	0	-	574.2
11615	Sen Vihar-2	N/A	Sunil Sharma	ravi	New Basti Dundaheada Sen Vihar Vijay Nagar	8750424052	Self Occupied	800	800	0	700	Pakka	Below12	2005	N/A	Mix 5		Constructed	2021-12-14	N/A	800	2651	00-001	-	14316	0%	1431.6	0	0	-	1431.6
11616	Sen Vihar-2	Kh-276	Bal Kishan	Nat Singh	New Basti Dundaheada Sen Vihar Vijay Nagar	9958672605	Self Occupied	720	720	0	720	Pakka	Below12	2012	Kh-276	Residential		Constructed	2021-12-14	N/A	720	2652	00-001	-	7516.8	0%	751.68	0	0	-	751.68





ZONE-3, WARD-Dundaheada(27)

Sr. No	Mohalla_Name	Govt_Plot_Id	Owner_Name	Father_Name & Husband_Name	Road Name	Mobile_Number	Occupancy_Status	Plot_Area	Total_Area_On_Ground_Floor	Total_Rented_Residential_Builtup_Area	Total_Self_Residential_Builtup_Area	House_Type	Road_Width	Construction_Year	House_Number	House_Category	Rate_Multiplier	Construction_Status	Survey_Start_Date	Old_Property_Tax_Id	Total_Builtup_Area	Gis_Map_Parcels_Id	Property_Label	Old_Arv	New_Arv	Arv_Difference	Property_Tax(10%)	Water_Tax	Sewerage_Tax	Old_Tax	New_Tax
11617	Sen Vihar-2	690	Amrita Devi	Hemraj Singh	New Basti Dundaheada Sen Vihar Vijay Nagar	8285200734	Self Occupied	1200	1200	0	1800	Pakka	Below12	2000	690	Residential		Constructed	2021-12-14	N/A	1800	2653	00-001	-	18792	0%	1879.2	0	0	-	1879.2
11618	Sen Vihar-2	N/A	Brijpal		New Basti Dundaheada Sen Vihar Vijay Nagar		Mix	1300	1300	1700	0	Pakka	Below12	2006	254	Mix	5	Constructed	2021-12-14	VN19974	1800	2654	00-001	7304	26974.5	269%	2697.45	0	0	730	2697.5
11619	Sen Vihar-2	near 786	Nanak Chand	Moolchand	New Basti Dundaheada Sen Vihar Vijay Nagar	9599363211	Self Occupied	1800	1800	0	1800	Pakka	Below12	2012	near 786	Residential		Constructed	2021-12-14	N/A	1800	2655	00-001	-	18792	0%	1879.2	0	0	-	1879.2





ZONE-3, WARD-Dundaheada(27)

Sr. No	Mohalla_Name	Govt_Plot_Id	Owner_Name	Father_Name & Husband_Name	Road Name	Mobile Number	Occupancy Status	Plot Area	Total Area On Ground Floor	Total Rented Residential Builtup Area	Total Self Residential Builtup Area	House Type	Road Width	Construction Year	House Number	House Category	Rate Multiplier	Construction Status	Survey Start Date	Old Property Tax Id	Total Builtup Area	Gis Map Parcel Id	Property Label	Old Arv	New Arv	Arv Difference	Property Tax(10%)	Water Tax	Sewerage Tax	Old Tax	New Tax
11620	Sen Vihar-2	786	Bupendra Singh	Mahendra Singh	New Basti Dundaheada Sen Vihar Vijay Nagar	7065288586	Self Occupied	900	900	0	1800	Pakka	Below 12	2015	786	Residential		Constructed	2021-12-14	N/A	1800	2656	00-001	-	18792	0%	1879.2	0	0	-	1879.2
11621	Sen Vihar-2	686	Krishnavati Devi		New Basti Dundaheada Sen Vihar Vijay Nagar		Self Occupied	1800	1800	0	1800	Pakka	Below 12	2010	240	Residential		Constructed	2021-12-14	VN19983	1800	2657	00-001	2191	18792	758%	1879.2	0	0	219	1879.2
11622	Sen Vihar-2	N/A	Kailash Devi	Sidak Ram	New Basti Dundaheada Sen Vihar Vijay Nagar		Self Occupied	600	600	0	600	Pakka	Below 12	2005	N/A	Residential		Constructed	2021-12-14	N/A	600	2659	00-001	-	6264	0%	626.4	0	0	-	626.4





ZONE-3, WARD-Dundaheada(27)

Sr. No	Mohalla_Name	Govt_Plot_Id	Owner_Name	Father_Name & Husband_Name	RoadName	Mobile_Number	Occupancy_Status	Plot_Area	Total_Area_On_Ground_Floor	Total_Rented_Residential_Builtup_Area	Total_Self_Residential_Builtup_Area	House_Type	Road_Width	Construction_Year	House_Number	House_Category	Rate_Multiplier	Construction_Status	Survey_Start_Date	Old_Property_Tax_Id	Total_Builtup_Area	Gis_Map_Parcels_Id	Property_Label	Old_Arv	New_Arv	Arv_Difference	Property_Tax(10%)	Water_Tax	Sewerage_Tax	Old_Tax	New_Tax
11623	Sen Vihar-2	N/A	Kailasho Devi	Sedak Ram	New Basti Dundaheada Sen Vihar Vijay Nagar		Self Occupied	500	500	0	400	Pakka	Below12	2000	N/A	Mix	5	Constructed	2021-12-14	N/A	500	2660	00-001	-	11184	0%	1118.4	0	0	-	1118.4
11624	Sen Vihar-2	N/A	Santosh Devi	Ram Kishan	New Basti Dundaheada Sen Vihar Vijay Nagar		Self Occupied	450	450	0	450	Pakka	Below12	2010	N/A	Residential		Constructed	2021-12-14	N/A	450	2661	00-001	-	4698	0%	469.8	0	0	-	469.8
11625	Sen Vihar-2	N/A	Soran Singh	lilapati	New Basti Dundaheada Sen Vihar Vijay Nagar	9958565976	Self Occupied	990	990	0	1910	Pakka	Below12	2008	292	Mix	5	Constructed	2021-12-14	VN20005	1980	2662	00-001	2191	24846	1034%	2484.6	0	0	219	2484.6





ZONE-3, WARD-Dundaheada(27)

Sr. No	Mohalla_Name	Govt_Plot_Id	Owner_Name	Father_Name & Husband_Name	RoadName	Mobile_Number	Occupancy_Status	Plot_Area	Total_Area_On_Ground_Floor	Total_Rented_Residential_Builtup_Area	Total_Self_Residential_Builtup_Area	House_Type	Road_Width	Construction_Year	House_Number	House_Category	Rate_Multiplier	Construction_Status	Survey_Start_Date	Old_Property_Tax_Id	Total_Builtup_Area	Gis_Map_Parcels_Id	Property_Label	Old_Arv	New_Arv	Arv_Difference	Property_Tax(10%)	Water_Tax	Sewerage_Tax	Old_Tax	New_Tax
11626	Sen Vihar-2	N/A	Name?		New Basti Dundaheada Sen Vihar Vijay Nagar	9389732264	Rented	1200	1200	2400	0	Pakka	Below12	2000	N/A	Residential		Constructed	2021-12-14	N/A	2400	2663	00-001	-	25056	0%	2505.6	0	0	-	2505.6
11627	Sen Vihar-2	near 237	N/A		New Basti Dundaheada Sen Vihar Vijay Nagar		Self Occupied	900	750	0	750	Pakka	Below12	2010	near 237	Residential		Constructed	2021-12-14	N/A	750	2664	00-001	-	7830	0%	783	0	0	-	783
11628	Sen Vihar-2	KH NO 276	Mamta Garg	Shiv Kumar	New Basti Dundaheada Sen Vihar Vijay Nagar	9718093070	Self Occupied	450	450	0	450	Pakka	Below12	2010	KH NO 276	Residential		Constructed	2021-12-14	N/A	450	2665	00-001	-	4698	0%	469.8	0	0	-	469.8





ZONE-3, WARD-Dundaheada(27)

Sr. No	Mohalla_Name	Govt_Plot_Id	Owner_Name	Father_Name & Husband_Name	Road Name	Mobile_Number	Occupancy_Status	Plot_Area	Total_Area_On_Ground_Floor	Total_Rented_Residential_Builtup_Area	Total_Self_Residential_Builtup_Area	House_Type	Road_Width	Construction_Year	House_Number	House_Category	Rate_Multiplier	Construction_Status	Survey_Start_Date	Old_Property_Tax_Id	Total_Builtup_Area	Gis_Map_Parcels_Id	Property_Label	Old_Arv	New_Arv	Arv_Difference	Property_Tax(10%)	Water_Tax	Sewerage_Tax	Old_Tax	New_Tax
11629	Sen Vihar-2	N/A	Leela Wati	Shyam Lal	New Basti Dundaheada Sen Vihar Vijay Nagar	9889726742	Self Occupied	1300	1300	0	1300	Pakka	Below12	2005	N/A	Residential		Constructed	2021-12-14	N/A	1300	2666	00-001	-	13572	0%	1357.2	0	0	-	1357.2
11630	Sen Vihar-2	N/A	N/A		New Basti Dundaheada Sen Vihar Vijay Nagar		Rented	500	500	500	0	Pakka	Below12	2000	N/A	Residential		Constructed	2021-12-14	N/A	500	2668	00-001	-	5220	0%	522	0	0	-	522
11631	Sen Vihar-2	N/A	Rishipal	Kailash Chand	New Basti Dundaheada Sen Vihar Vijay Nagar	9650243668	Self Occupied	800	800	0	1600	Pakka	Below12	2005	240	Residential		Constructed	2021-12-14	VN19964	1600	2669	00-001	5844	16704	186%	1670.4	0	0	584	1670.4

ZONE-3, WARD-Dundaheada(27)

Sr. No	Mohalla_Name	Govt_Plot_Id	Owner_Name	Father_Name & Husband_Name	Road Name	Mobile Number	Occupancy Status	Plot Area	Total Area On Ground Floor	Total Rented Residential Builtup Area	Total Self Residential Builtup Area	House Type	Road Width	Construction Year	House Number	House Category	Rate Multiplier	Construction Status	Survey Start Date	Old Property Tax Id	Total Builtup Area	Gis Map Parcel Id	Property Label	Old Arv	New Arv	Arv Difference	Property Tax(10%)	Water Tax	Sewerage Tax	Old Tax	New Tax
11632	Sen Vihar-2	707	Hari Ram	deepchand	New Basti Dundaheada Sen Vihar Vijay Nagar	9911938977	Self Occupied	2400	2400	0	2400	Pakka	Below 12	2005	707	Residential		Constructed	2021-12-14	N/A	2400	2670	00-001	-	25056	0%	2505.6	0	0	-	2505.6
11633	Sen Vihar-2	N/A	Sunita		New Basti Dundaheada Sen Vihar Vijay Nagar		Rented	500	500	500	0	Pakka	Below 12	2000	N/A	Residential		Constructed	2021-12-14	N/A	500	2671	00-001	-	5220	0%	522	0	0	-	522
11634	Sen Vihar-2	kh-276	Satish Chand Kandalpal	DEV KIN AND AN KAN DPAL	New Basti Dundaheada Sen Vihar Vijay Nagar	9871742603	Self Occupied	800	800	0	2400	Pakka	Below 12	2016	kh-276	Residential		Constructed	2021-12-14	N/A	2400	2673	00-001	-	25056	0%	2505.6	0	0	-	2505.6





ZONE-3, WARD-Dundaheada(27)

Sr. No	Mohalla_Name	Govt_Plot_Id	Owner_Name	Father_Name & Husband_Name	Road Name	Mobile Number	Occupancy Status	Plot Area	Total Area On Ground Floor	Total Rented Residential Builtup Area	Total Self Residential Builtup Area	House Type	Road Width	Construction Year	House Number	House Category	Rate Multiplier	Construction Status	Survey Start Date	Old Property Tax Id	Total Builtup Area	Gis Map Parcel Id	Property Label	Old Arv	New Arv	Arv Difference	Property Tax(10%)	Water Tax	Sewerage Tax	Old Tax	New Tax
11635	Sen Vihar-2	N/A	Ankur		New Basti Dundaheada Sen Vihar Vijay Nagar		Self Occupied	2500	2100	0	2100	Pakka	Below 12	2005	N/A	Residential		Constructed	2021-12-14	N/A	2100	2675	00-001	-	21924	0%	2192.4	0	0	-	2192.4
11636	Sen Vihar-2	N/A	N/A	Vinay Kumar	New Basti Dundaheada Sen Vihar Vijay Nagar	9540262935	Self Occupied	500	500	0	1000	Pakka	Below 12	2005	N/A	Residential		Constructed	2021-12-14	N/A	1000	2677	00-001	-	10440	0%	1044	0	0	-	1044
11637	Sen Vihar-2	279	Rekha	Ram Prakash	New Basti Dundaheada Sen Vihar Vijay Nagar	9318324023	Rented	540	540	540	0	Pakka	Below 12	2000	279	Residential		Constructed	2021-12-14	N/A	540	2678	00-001	-	5637.6	0%	563.76	0	0	-	563.76





ZONE-3, WARD-Dundaheada(27)

Sr. No	Mohalla_Name	Govt_Plot_Id	Owner_Name	Father_Name & Husband_Name	RoadName	Mobile_Number	Occupancy_Status	Plot_Area	Total_Area_On_Ground_Floor	Total_Rented_Residential_Builtup_Area	Total_Self_Residential_Builtup_Area	House_Type	Road_Width	Construction_Year	House_Number	House_Category	Rate_Multiplier	Construction_Status	Survey_Start_Date	Old_Property_Tax_Id	Total_Builtup_Area	Gis_Map_Parcels_Id	Property_Label	Old_Arv	New_Arv	Arv_Difference	Property_Tax(10%)	Water_Tax	Sewerage_Tax	Old_Tax	New_Tax
11638	Sen Vihar-2	N/A	Sanju Devi		New Basti Dundaheada Sen Vihar Vijay Nagar		Self Occupied	500	500	0	500	Pakka	Below12	2005	N/A	Residential		Constructed	2021-12-14	N/A	500	2679	00-001	-	5220	0%	522	0	0	-	522
11639	Sen Vihar-2	N/A	Bhagwati	Dharmendra	New Basti Dundaheada Sen Vihar Vijay Nagar	9756679902	Self Occupied	600	600	0	550	Pakka	Below12	2005	238	Mix	5	Constructed	2021-12-14	VN19961	600	2680	00-001	3506	9246	164%	924.6	0	0	351	924.6
11640	Sen Vihar-2	843	Rakesh Rastogi	RAM CHAND RAS TOGI	New Basti Dundaheada Sen Vihar Vijay Nagar	9350047427	Self Occupied	500	500	0	1000	Pakka	Below12	2000	843	Residential		Constructed	2021-12-14	N/A	1000	2681	00-001	-	10440	0%	1044	0	0	-	1044





ZONE-3, WARD-Dundaheada(27)

Sr. No	Mohalla_Name	Govt_Plot_Id	Owner_Name	Father_Name & Husband_Name	RoadName	Mobile_Number	Occupancy_Status	Plot_Area	Total_Area_On_Ground_Floor	Total_Rented_Residential_Builtup_Area	Total_Self_Residential_Builtup_Area	House_Type	Road_Width	Construction_Year	House_Number	House_Category	Rate_Multiplier	Construction_Status	Survey_Start_Date	Old_Property_Tax_Id	Total_Builtup_Area	Gis_Map_Parcels_Id	Property_Label	Old_Arv	New_Arv	Arv_Difference	Property_Tax(10%)	Water_Tax	Sewerage_Tax	Old_Tax	New_Tax
11641	Sen Vihar-2	N/A	Dhiraj Dixit		New Basti Dundaheada Sen Vihar Vijay Nagar	9315688006	Mix	500	500	500	500	Pakka	Below12	2005	N/A	Residential		Constructed	2021-12-14	N/A	1000	2682	00-001	-	11092.5	0%	1109.25	0	0	-	1109.3
11642	Sen Vihar-2	550	Ramprakash Sharma	Chhatri Lal Sharma	New Basti Dundaheada Sen Vihar Vijay Nagar	9911620277	Self Occupied	900	900	0	900	Pakka	Below12	2010	550	Residential		Constructed	2021-12-14	N/A	900	2683	00-001	-	9396	0%	939.6	0	0	-	939.6
11643	Sen Vihar-2	N/A	Brij Mohan	khadakh Singh	New Basti Dundaheada Sen Vihar Vijay Nagar		Mix	700	700	0	1350	Pakka	Below12	2008	N/A	Mix	5	Constructed	2021-12-14	N/A	1400	2684	00-001	-	17598	0%	1759.8	0	0	-	1759.8

ZONE-3, WARD-Dundaheada(27)

Sr. No	Mohalla_Name	Govt_Plot_Id	Owner_Name	Father_Name & Husband_Name	Road Name	Mobile Number	Occupancy Status	Plot Area	Total Area On Ground Floor	Total Rented Residential Builtup Area	Total Self Residential Builtup Area	House Type	Road Width	Construction Year	House Number	House Category	Rate Multiplier	Construction Status	Survey Start Date	Old Property Tax Id	Total Builtup Area	Gis Map Parcel Id	Property Label	Old Arv	New Arv	Arv Difference	Property Tax(10%)	Water Tax	Sewerage Tax	Old Tax	New Tax
11644	Sen Vihar-2	383	Dharmendra Kumar	khadak Singh	New Basti Dundaheada Sen Vihar Vijay Nagar	7838062868	Self Occupied	600	600	0	550	Pakka	Below 12	2005	383	Mix	5	Constructed	2021-12-14	N/A	600	2685	00-001	-	9246	0%	924.6	0	0	-	924.6
11645	Sen Vihar-2	N/A	N/A		New Basti Dundaheada Sen Vihar Vijay Nagar		Rented	600	600	1200	0	Pakka	Below 12	2000	N/A	Residential		Constructed	2021-12-14	N/A	1200	2686	00-001	-	12528	0%	1252.8	0	0	-	1252.8
11646	Sen Vihar-2	N/A	N/A		New Basti Dundaheada Sen Vihar Vijay Nagar		Self Occupied	400	400	0	800	Pakka	Below 12	2000	N/A	Residential		Constructed	2021-12-14	N/A	800	2688	00-001	-	8352	0%	835.2	0	0	-	835.2





ZONE-3, WARD-Dundaheada(27)

Sr. No	Mohalla_Name	Govt_Plot_Id	Owner_Name	Father_Name & Husband_Name	RoadName	Mobile_Number	Occupancy_Status	Plot_Area	Total_Area_On_Ground_Floor	Total_Rented_Residential_Builtup_Area	Total_Self_Residential_Builtup_Area	House_Type	Road_Width	Construction_Year	House_Number	House_Category	Rate_Multiplier	Construction_Status	Survey_Start_Date	Old_Property_Tax_Id	Total_Builtup_Area	Gis_Map_Parcels_Id	Property_Label	Old_Arv	New_Arv	Arv_Difference	Property_Tax(10%)	Water_Tax	Sewerage_Tax	Old_Tax	New_Tax
11647	Sen Vihar-2	N/A	N/A		New Basti Dundaheada Sen Vihar Vijay Nagar	9015364020	Rented	1200	1200	1200	0	Pakka	Below12	2005	N/A	Residential		Constructed	2021-12-14	N/A	1200	2689	00-001	-	14094	0%	1409.4	0	0	-	1409.4
11648	Sen Vihar-2	N/A	N/A	Shyam Lal	New Basti Dundaheada Sen Vihar Vijay Nagar	9718747897	Self Occupied	600	600	0	1200	Pakka	Below12	2005	N/A	Residential		Constructed	2021-12-14	N/A	1200	2691	00-001	-	12528	0%	1252.8	0	0	-	1252.8
11649	Sen Vihar-2	N/A	Rajkumar	JAG DISH	New Basti Dundaheada Sen Vihar Vijay Nagar	8743089220	Self Occupied	1000	1000	0	1000	Pakka	Below12	2000	N/A	Residential		Constructed	2021-12-14	N/A	1000	2693	00-001	-	10440	0%	1044	0	0	-	1044





ZONE-3, WARD-Dundaheada(27)

Sr. No	Mohalla_Name	Govt_Plot_Id	Owner_Name	Father_Name & Husband_Name	Road Name	Mobile Number	Occupancy Status	Plot Area	Total Area On Ground Floor	Total Rented Residential Builtup Area	Total Self Residential Builtup Area	House Type	Road Width	Construction Year	House Number	House Category	Rate Multiplier	Construction Status	Survey Start Date	Old Property Tax Id	Total Builtup Area	Gis Map Parcel Id	Property Label	Old Arv	New Arv	Arv Difference	Property Tax(10%)	Water Tax	Sewerage Tax	Old Tax	New Tax
11650	Sen Vihar-2	N/A	Lalita Devi	Ram Kumar	New Basti Dundaheada Sen Vihar Vijay Nagar	8920106084	Self Occupied	400	400	0	800	Pakka	Below 12	2005	N/A	Residential		Constructed	2021-12-14	N/A	800	2694	00-001	-	8352	0%	835.2	0	0	-	835.2
11651	Sen Vihar-2	N/A	Bhupendra		New Basti Dundaheada Sen Vihar Vijay Nagar		Rented	450	450	450	0	Pakka	Below 12	2015	N/A	Residential		Constructed	2021-12-14	N/A	450	2696	00-001	-	5872.5	0%	587.25	0	0	-	587.25
11652	Sen Vihar-2	N/A	N/A		New Basti Dundaheada Sen Vihar Vijay Nagar		Rented	300	300	900	0	Pakka	Below 12	2005	N/A	Residential		Constructed	2021-12-14	N/A	900	2697	00-001	-	10570.5	0%	1057.05	0	0	-	1057.1





ZONE-3, WARD-Dundaheada(27)

Sr. No	Mohalla_Name	Govt_Plot_Id	Owner_Name	Father_Name & Husband_Name	RoadName	Mobile_Number	Occupancy_Status	Plot_Area	Total_Area_On_Ground_Floor	Total_Rented_Residential_Builtup_Area	Total_Self_Residential_Builtup_Area	House_Type	Road_Width	Construction_Year	House_Number	House_Category	Rate_Multiplier	Construction_Status	Survey_Start_Date	Old_Property_Tax_Id	Total_Builtup_Area	Gis_Map_Parcels_Id	Property_Label	Old_Arv	New_Arv	Arv_Difference	Property_Tax(10%)	Water_Tax	Sewerage_Tax	Old_Tax	New_Tax
11653	Sen Vihar-2	279	Kiran Devi	Chiranjilal	New Basti Dundaheada Sen Vihar Vijay Nagar	9560571099	Self Occupied	450	450	0	900	Pakka	Below12	2008	279	Residential		Constructed	2021-12-14	N/A	900	2698	00-001	-	9396	0%	939.6	0	0	-	939.6
11654	Sen Vihar-2	N/A	Praveen	Mukesh Kumar Rawat	New Basti Dundaheada Sen Vihar Vijay Nagar	8130113244	Self Occupied	400	400	0	400	Pakka	Below12	2005	N/A	Residential		Constructed	2021-12-14	N/A	400	2700	00-001	-	4176	0%	417.6	0	0	-	417.6
11655	Sen Vihar-2	857	Munni Devi	hari bhan	New Basti Dundaheada Sen Vihar Vijay Nagar	9911807698	Self Occupied	600	600	0	1200	Pakka	Below12	2010	857	Residential		Constructed	2021-12-14	N/A	1200	2701	00-001	-	12528	0%	1252.8	0	0	-	1252.8





ZONE-3, WARD-Dundaheada(27)

Sr. No	Mohalla_Name	Govt_Plot_Id	Owner_Name	Father_Name & Husband_Name	RoadName	Mobile_Number	Occupancy_Status	Plot_Area	Total_Area_On_Ground_Floor	Total_Rented_Residential_Builtup_Area	Total_Self_Residential_Builtup_Area	House_Type	Road_Width	Construction_Year	House_Number	House_Category	Rate_Multiplier	Construction_Status	Survey_Start_Date	Old_Property_Tax_Id	Total_Builtup_Area	Gis_Map_Parcels_Id	Property_Label	Old_Arv	New_Arv	Arv_Difference	Property_Tax(10%)	Water_Tax	Sewerage_Tax	Old_Tax	New_Tax
11656	Sen Vihar-2	279	Juli Devi	Yogendra Singh	New Basti Dundaheada Sen Vihar Vijay Nagar	9560827353	Self Occupied	500	500	0	1000	Pakka	Below12	2000	279	Residential		Constructed	2021-12-14	N/A	1000	2702	00-001	-	10440	0%	1044	0	0	-	1044
11657	Sen Vihar-2	N/A	Sheela Devi	Jai Prakash	New Basti Dundaheada Sen Vihar Vijay Nagar	7982350865	Self Occupied	1000	1000	0	2500	Pakka	Below12	2005	290	Residential		Constructed	2021-12-14	VN20003	2500	2704	00-001	12638	26100	107%	2610	0	0	1264	2610
11658	Sen Vihar-2	N/A	Sashi	Yogesh Kumar	New Basti Dundaheada Sen Vihar Vijay Nagar	9332201370	Self Occupied	800	800	0	2400	Pakka	Below12	2015	N/A	Residential		Constructed	2021-12-14	N/A	2400	2705	00-001	-	25056	0%	2505.6	0	0	-	2505.6





ZONE-3, WARD-Dundaheada(27)

Sr. No	Mohalla_Name	Govt_Plot_Id	Owner_Name	Father_Name & Husband_Name	RoadName	Mobile_Number	Occupancy_Status	Plot_Area	Total_Area_On_Ground_Floor	Total_Rented_Residential_Builtup_Area	Total_Self_Residential_Builtup_Area	House_Type	Road_Width	Construction_Year	House_Number	House_Category	Rate_Multiplier	Construction_Status	Survey_Start_Date	Old_Property_Tax_Id	Total_Builtup_Area	Gis_Map_Parcels_Id	Property_Label	Old_Arv	New_Arv	Arv_Difference	Property_Tax(10%)	Water_Tax	Sewerage_Tax	Old_Tax	New_Tax
11659	Sen Vihar-2	N/A	Yogesh Choudhary		New Basti Dundaheada Sen Vihar Vijay Nagar		Rented	500	500	1000	0	Pakka	Below12	2000	N/A	Residential		Constructed	2021-12-14	N/A	1000	2706	00-001	-	10440	0%	1044	0	0	-	1044
11660	Sen Vihar-2	KH.279	Chaman	Ashok Kumar	New Basti Dundaheada Sen Vihar Vijay Nagar	7428394182	Self Occupied	550	550	0	1100	Pakka	Below12	2005	KH.279	Residential		Constructed	2021-12-14	N/A	1100	2707	00-001	-	11484	0%	1148.4	0	0	-	1148.4
11661	Sen Vihar-2	N/A	Pankaj Kumar	Babusharma	New Basti Dundaheada Sen Vihar Vijay Nagar	9718351790	Self Occupied	1000	1000	0	1000	Pakka	Below12	2005	N/A	Residential		Constructed	2021-12-14	N/A	1000	2709	00-001	-	10440	0%	1044	0	0	-	1044

ZONE-3, WARD-Dundaheada(27)

Sr. No	Mohalla_Name	Govt_Plot_Id	Owner_Name	Father_Name & Husband_Name	Road Name	Mobile_Number	Occupancy_Status	Plot_Area	Total_Area_On_Ground_Floor	Total_Rented_Residential_Builtup_Area	Total_Self_Residential_Builtup_Area	House_Type	Road_Width	Construction_Year	House_Number	House_Category	Rate_Multiplier	Construction_Status	Survey_Start_Date	Old_Property_Tax_Id	Total_Builtup_Area	Gis_Map_Parcels_Id	Property_Label	Old_Arv	New_Arv	Arv_Difference	Property_Tax(10%)	Water_Tax	Sewerage_Tax	Old_Tax	New_Tax
11662	Sen Vihar-2	N/A	Veeral	raghuvesh	New Basti Dundaheada Sen Vihar Vijay Nagar	9266869932	Self Occupied	300	300	0	600	Pakka	Below12	2010	N/A	Residential		Constructed	2021-12-14	N/A	600	2710	00-001	-	6264	0%	626.4	0	0	-	626.4
11663	Sen Vihar-2	N/A	Chiranjilal	RAM CHANDRA	New Basti Dundaheada Sen Vihar Vijay Nagar	9911649964	Self Occupied	450	450	0	900	Pakka	Below12	2000	N/A	Residential		Constructed	2021-12-14	N/A	900	2711	00-001	-	9396	0%	939.6	0	0	-	939.6
11664	Sen Vihar-2	N/A	N/A	Sushil Yadav	New Basti Dundaheada Sen Vihar Vijay Nagar	7010003140	Self Occupied	600	500	0	300	Pakka	Below12	2005	N/A	Mix	5	Constructed	2021-12-14	N/A	500	2712	00-001	-	17148	0%	1714.8	0	0	-	1714.8





ZONE-3, WARD-Dundaheada(27)

Sr. No	Mohalla_Name	Govt_Plot_Id	Owner_Name	Father_Name & Husband_Name	Road Name	Mobile Number	Occupancy Status	Plot Area	Total Area On Ground Floor	Total Rented Residential Builtup Area	Total Self Residential Builtup Area	House Type	Road Width	Construction Year	House Number	House Category	Rate Multiplier	Construction Status	Survey Start Date	Old Property Tax Id	Total Builtup Area	Gis Map Parcel Id	Property Label	Old Arv	New Arv	Arv Difference	Property Tax(10%)	Water Tax	Sewerage Tax	Old Tax	New Tax
11665	Sen Vihar-2	555	See ma Devi	Mahesh Chand	New Basti Dundaheada Sen Vihar Vijay Nagar	9871884983	Self Occupied	1100	1100	0	1020	Pakka	Below 12	2000	555	Mix	5	Constructed	2021-12-14	N/A	1100	2713	00-001	-	16255.2	0%	1625.52	0	0	-	1625.5
11666	Sen Vihar-2	556	Dal Chand	lekhraj	New Basti Dundaheada Sen Vihar Vijay Nagar	8826279413	Self Occupied	450	450	0	900	Pakka	Below 12	2010	556	Residential		Constructed	2021-12-14	N/A	900	2714	00-001	-	9396	0%	939.6	0	0	-	939.6
11667	Sen Vihar-2	N/A	N/A		New Basti Dundaheada Sen Vihar Vijay Nagar		Rented	600	600	1800	0	Pakka	Below 12	2005	N/A	Residential		Constructed	2021-12-14	N/A	1800	2715	00-001	-	21141	0%	2114.1	0	0	-	2114.1





ZONE-3, WARD-Dundaheada(27)

Sr. No	Mohalla_Name	Govt_Plot_Id	Owner_Name	Father_Name & Husband_Name	RoadName	Mobile_Number	Occupancy_Status	Plot_Area	Total_Area_On_Ground_Floor	Total_Rented_Residential_Builtup_Area	Total_Self_Residential_Builtup_Area	House_Type	Road_Width	Construction_Year	House_Number	House_Category	Rate_Multiplier	Construction_Status	Survey_Start_Date	Old_Property_Tax_Id	Total_Builtup_Area	Gis_Map_Parcels_Id	Property_Label	Old_Arv	New_Arv	Arv_Difference	Property_Tax(10%)	Water_Tax	Sewerage_Tax	Old_Tax	New_Tax
11668	Sen Vihar-2	560	Satish Kumar	RAM GOPAL	New Basti Dundaheada Sen Vihar Vijay Nagar	9310034045	Self Occupied	400	400	0	800	Pakka	Below12	2000	560	Residential		Constructed	2021-12-14	N/A	800	2716	00-001	-	8352	0%	835.2	0	0	-	835.2
11669	Sen Vihar-2	N/A	N/A		New Basti Dundaheada Sen Vihar Vijay Nagar		Self Occupied	450	450	0	450	Pakka	Below12	2012	N/A	Residential		Constructed	2021-12-14	N/A	450	2718	00-001	-	4698	0%	469.8	0	0	-	469.8
11670	Sen Vihar-2	N/A	N/A		New Basti Dundaheada Sen Vihar Vijay Nagar		Self Occupied	500	500	0	1000	Pakka	Below12	2005	N/A	Residential		Constructed	2021-12-14	N/A	1000	2719	00-001	-	10440	0%	1044	0	0	-	1044





ZONE-3, WARD-Dundaheada(27)

Sr. No	Mohalla_Name	Govt_Plot_Id	Owner_Name	Father_Name & Husband_Name	Road Name	Mobile Number	Occupancy Status	Plot Area	Total Area On Ground Floor	Total Rented Residential Builtup Area	Total Self Residential Builtup Area	House Type	Road Width	Construction Year	House Number	House Category	Rate Multiplier	Construction Status	Survey Start Date	Old Property Tax Id	Total Builtup Area	Gis_Map_Parcels_Id	Property Label	Old Arv	New Arv	Arv_Difference	Property Tax(10%)	Water Tax	Sewerage Tax	Old Tax	New Tax
11671	Sen Vihar-2	N/A	Rajendra		New Basti Dundaheada Sen Vihar Vijay Nagar		Rented	1000	1000	1000	0	Pakka	Below12	2005	N/A	Residential		Constructed	2021-12-14	N/A	1000	2720	00-001	-	11745	0%	1174.5	0	0	-	1174.5
11672	Sen Vihar-2	N/A	Rajendra Singh		Dundaheada Vijay Nagar	9871715809	Rented	600	600	600	0	Pakka	Below12	2005	N/A	Residential		Constructed	2021-12-14	N/A	600	2723	00-001	-	7047	0%	704.7	0	0	-	704.7
11673	Sen Vihar-2	KH NO 285	Ashok Kumar	ramdhani	Dundaheada Vijay Nagar	8826157800	Self Occupied	600	600	0	1200	Pakka	Below12	2010	KH NO 285	Residential		Constructed	2021-12-14	N/A	1200	2724	00-001	-	12528	0%	1252.8	0	0	-	1252.8
11674	Sen Vihar-2	N/A	Guddevi	Bhem Sen	Dundaheada Vijay Nagar	9990809433	Self Occupied	800	800	0	800	Pakka	Below12	2000	N/A	Residential		Constructed	2021-12-14	N/A	800	2725	00-001	-	8352	0%	835.2	0	0	-	835.2

ZONE-3, WARD-Dundaheada(27)

Sr. No	Mohalla_Name	Govt_Plot_Id	Owner_Name	Father_Name & Husband_Name	Road Name	Mobile Number	Occupancy Status	Plot Area	Total Area On Ground Floor	Total Rented Residential Builtup Area	Total Self Residential Builtup Area	House Type	Road Width	Construction Year	House Number	House Category	Rate Multiplier	Construction Status	Survey Start Date	Old Property Tax Id	Total Builtup Area	Gis_Map_Parcels_Id	Property Label	Old Arv	New Arv	Arv_Difference	Property Tax(10%)	Water Tax	Sewerage Tax	Old Tax	New Tax
11675	Sen Vihar-2	kh no 258	Leelawati	Harihar Singh	Dundaheada Vijay Nagar	9318309139	Rented	600	600	600	0	Pakka	Below12	2005	272	Residential		Constructed	2021-12-14	VN19989	600	2726	00-001	2191	7047	222%	704.7	0	0	219	704.7
11676	Sen Vihar-2	N/A	N/A		Dundaheada Vijay Nagar		Self Occupied	1500	1500	0	0	Pakka	Below12	2005	N/A	Non Residential	1	Constructed	2021-12-14	N/A	1500	2727	00-001	-	21024	0%	0	0	0	-	0
11677	Sen Vihar-2	N/A	Saroj Devi	Mukesh Kumar	Dundaheada Vijay Nagar	9953618483	Self Occupied	1000	1000	0	1900	Pakka	Below12	2005	N/A	Mix	5	Constructed	2021-12-14	N/A	2000	2728	00-001	-	26844	0%	2684.4	0	0	-	2684.4
11678	Sen Vihar-2	N/A	Sushil Kumar	Jagat Singh	Dundaheada Vijay Nagar	9811613240	Self Occupied	700	700	0	1250	Pakka	Below12	2012	N/A	Mix	5	Constructed	2021-12-14	N/A	1400	2729	00-001	-	23562	0%	2356.2	0	0	-	2356.2
11679	Sen Vihar-2	374	Iskhar Devi	Sh. Amar Singh	Dundaheada Vijay Nagar	9711936300	Self Occupied	900	900	0	1800	Pakka	Below12	2000	374	Residential		Constructed	2021-12-14	N/A	1800	2730	00-001	-	18792	0%	1879.2	0	0	-	1879.2

ZONE-3, WARD-Dundaheada(27)

Sr. No	Mohalla_Name	Govt_Plot_Id	Owner_Name	Father_Name & Husband_Name	Road Name	Mobile Number	Occupancy Status	Plot Area	Total Area On Ground Floor	Total Rented Residential Builtup Area	Total Self Residential Builtup Area	House Type	Road Width	Construction Year	House Number	House Category	Rate Multiplier	Construction Status	Survey Start Date	Old Property Tax Id	Total Built Up Area	Gis_Map_Parcels_Id	Property Label	Old Arv	New Arv	Arv_Difference	Property Tax(10%)	Water Tax	Sewerage Tax	Old Tax	New Tax
11680	Sen Vihar-2	N/A	N/A		Dundahe ra Vijay Nagar		Self Occupied	600	600	0	600	Pak ka	Below12	2000	N/A	Residential		Constructed	2021-12-14	N/A	600	2731	00-001	-	6264	0%	626.4	0	0	-	626.4
11681	Sen Vihar-2	N/A	Bhim Sain	bishamber Singh	Dundahe ra Vijay Nagar	9990809433	Self Occupied	450	450	0	650	Pak ka	Below12	2005	N/A	Residential		Constructed	2021-12-14	N/A	650	2732	00-001	-	6786	0%	678.6	0	0	-	678.6
11682	Sen Vihar-2	N/A	Mehwati	Hardu tt	Dundahe ra Vijay Nagar	8745818702	Self Occupied	500	500	0	1000	Pak ka	Below12	2015	N/A	Residential		Constructed	2021-12-14	N/A	1000	2733	00-001	-	10440	0%	1044	0	0	-	1044
11683	Sen Vihar-2	N/A	Pra bhunath	Mehboob	Dundahe ra Vijay Nagar	7217841746	Self Occupied	600	600	0	600	Pak ka	Below12	2005	266	Residential		Constructed	2021-12-14	VN19982	600	2734	00-001	1094	6264	473%	626.4	0	0	109	626.4
11684	Sen Vihar-2	N/A	Sunita Devi	Mangal Singh	Dundahe ra Vijay Nagar	8920658455	Self Occupied	500	500	0	500	Pak ka	Below12	2005	N/A	Residential		Constructed	2021-12-14	N/A	500	2736	00-001	-	5220	0%	522	0	0	-	522





ZONE-3, WARD-Dundaheada(27)

Sr. No	Mohalla_Name	Govt_Plot Id	Owner_Name	Father_Name & Husband_Name	Road Name	Mobile Number	Occupancy Status	Plot Area	Total Area On Ground	Total Rented Residential Builtup Area	Total Self Residential Builtup Area	House Type	Road Width	Construction Year	House Number	House Category	Rate Multiplier	Construction Status	Survey Start Date	Old Property Tax Id	Total Builtup Area	Gis Map Parcel Id	Property Label	Old Arv	New Arv	Arv Difference	Property Tax(10%)	Water Tax	Sewerage Tax	Old Tax	New Tax
11685	Sen Vihar-2	N/A	Tara Devi		New Basti Dundaheada Sen Vihar Vijay Nagar		Self Occupied	450	450	0	900	Pakka	Below 12	2000	N/A	Residential		Constructed	2021-12-14	N/A	900	2737	00-001	-	9396	0%	939.6	0	0	-	939.6
11686	Sen Vihar-2	N/A	Satish Kumar	Jagat Singh	Dundaheada Vijay Nagar	9718714632	Self Occupied	800	800	0	700	Pakka	Below 12	2005	N/A	Mix	5	Constructed	2021-12-14	N/A	800	2740	00-001	-	14316	0%	1431.6	0	0	-	1431.6
11687	Sen Vihar-2	N/A	Mr. Babli	DHAM PRAKASH	New Basti Dundaheada Sen Vihar Vijay Nagar	7011240027	Self Occupied	500	500	0	500	Pakka	Below 12	2000	N/A	Residential		Constructed	2021-12-14	N/A	500	2741	00-001	-	5220	0%	522	0	0	-	522





ZONE-3, WARD-Dundaheada(27)

Sr. No	Mohalla_Name	Govt_Plot Id	Owner_Name	Father_Name & Husband_Name	Road Name	Mobile Number	Occupancy Status	Plot Area	Total Area On Ground Floor	Total Rented Residential Builtup Area	Total Self Residential Builtup Area	House Type	Road Width	Construction Year	House Number	House Category	Rate Multiplier	Construction Status	Survey Start Date	Old Property Tax Id	Total Built Up Area	Gis_Map_Parcels_Id	Property Label	Old Arv	New Arv	Arv_Difference	Property Tax(10%)	Water Tax	Sewerage Tax	Old Tax	New Tax
11688	Sen Vihar-2	N/A	Usha Rani	Santosh Kumar	Dundaheada Vijay Nagar Ghaz	8882918100	Self Occupied	400	400	0	400	Pakka	Below 12	2005	589	Residential		Constructed	2021-12-14	N/A	400	2742	00-001	-	4176	0%	417.6	0	0	-	417.6
11689	Sen Vihar-2	585	Sarvesh Kumar	SRI MAL KHANDAN SINGH	New Basti Dundaheada Sen Vihar Nagar	9811141563	Self Occupied	500	500	0	500	Pakka	Below 12	2000	585	Residential		Constructed	2021-12-14	N/A	500	2743	00-001	-	5220	0%	522	0	0	-	522
11690	Sen Vihar-2	584	Kaluar	RATAN SINGH	Dundaheada Vijay Nagar	9711911566	Self Occupied	400	400	0	800	Pakka	Below 12	2000	584	Residential		Constructed	2021-12-14	N/A	800	2744	00-001	-	8352	0%	835.2	0	0	-	835.2





ZONE-3, WARD-Dundaheada(27)

Sr. No	Mohalla_Name	Govt_Plot Id	Owner_Name	Father_Name & Husband_Name	Road Name	Mobile Number	Occupancy Status	Plot Area	Total Area On Ground Floor	Total Rented Residential Builtup Area	Total Self Residential Builtup Area	House Type	Road Width	Construction Year	House Number	House Category	Rate Multiplier	Construction Status	Survey Start Date	Old Property Tax Id	Total Builtup Area	Gis Map Parcel Id	Property Label	Old Arv	New Arv	Arv Difference	Property Tax(10%)	Water Tax	Sewerage Tax	Old Tax	New Tax
11691	Sen Vihar-2	583	Jagat Singh	RAN SINGH	Sain Vihar Dundaheada Vijay Nagar	7827275256	Self Occupied	450	450	0	700	Pakka	Below 12	2000	583	Residential		Constructed	2021-12-14	N/A	700	2745	00-001	-	7308	0%	730.8	0	0	-	730.8
11692	Sen Vihar-2	N/A	N/A	N/A	Dundaheada Vijay Nagar		Self Occupied	500	500	0	500	Pakka	Below 12	2005	N/A	Residential		Constructed	2021-12-14	N/A	500	2746	00-001	-	5220	0%	522	0	0	-	522
11693	Sen Vihar-2	786	Rameshwar Devi	Srinivas Sharma	Nai Basti Sen Vihar 2 Dundaheada	9910501455	Self Occupied	500	500	0	1000	Pakka	Below 12	2005	786	Residential		Constructed	2021-12-15	N/A	1000	2747	00-001	-	10440	0%	1044	0	0	-	1044
11694	Sen Vihar-2	NEAR-786	Maheshwar	Kashiram Sharma	Nai Basti Sen Vihar 2 Dundaheada	9818384603	Self Occupied	900	900	0	900	Pakka	Below 12	2000	NEAR-786	Residential		Constructed	2021-12-15	N/A	900	2749	00-001	-	9396	0%	939.6	0	0	-	939.6





ZONE-3, WARD-Dundaheada(27)

Sr. No	Mohalla_Name	Govt_Plot_Id	Owner_Name	Father_Name & Husband_Name	Road Name	Mobile Number	Occupancy Status	Plot Area	Total Area On Ground Floor	Total Rented Residential Builtup Area	Total Self Residential Builtup Area	House Type	Road Width	Construction Year	House Number	House Category	Rate Multiplier	Construction Status	Survey Start Date	Old Property Tax Id	Total Builtup Area	Gis_Map_Parcels_Id	Property Label	Old Arv	New Arv	Arv_Difference	Property Tax(10%)	Water Tax	Sewerage Tax	Old Tax	New Tax
11695	Sen Vihar-2	N/A	N/A		Nai Basti Sen Vihar 2 Dundaheada		Self Occupied	500	0	0	0	Vacant Land	Below 12	0	N/A	Residential		Not Constructed	2021-12-15	N/A	0	2750	00-001	-	1740	0%	174	0	0	-	174
11696	Sen Vihar-2	Near 783	Sardar Singh	Bhagwati Prasad	Nai Basti Sen Vihar 2 Dundaheada	8802886099	Self Occupied	450	450	0	900	Other Pucca House with Micafiber\Tinsheds	Below 12	2010	Near 783	Residential		Constructed	2021-12-15	N/A	900	2751	00-001	-	6372	0%	637.2	0	0	-	637.2
11697	Sen Vihar-2	N/A	N/A		Nai Basti Sen Vihar 2 Dundaheada		Self Occupied	450	450	0	1800	Pakka	Below 12	2000	N/A	Residential		Constructed	2021-12-15	N/A	1800	2752	00-001	-	18792	0%	1879.2	0	0	-	1879.2

ZONE-3, WARD-Dundaheada(27)

Sr. No	Mohalla_Nam e	Govt_Plot Id	Owner_Nam e	Father_Nam e & Hus band_Nam e	Road Nam e	Mobile_Nu mber	Occu pancy_Statu s	Plot_Are a	Total_Are a_On_G round_Floor	Total_Rent ed_Resid ential_Built up_Are a	Total_Self_ Resid ential_Built up_Are a	Hou se_Typ e	Roa d_Wid th	Constru ction_Y ear	House _Numb er	Hou se_Cat egor y	Rat e_Mul tiplie r	Con stru ctio n_Statu s	Surv ey_Star t_D ate	Old _Pr ope rty_Tax _Id	Total_ Built_ Up_Are a	Gis_Ma p_Parc el_Id	Prop erty _Lab el	Old_Arv	New_Arv	Arv_Diff erence	Property Tax(10%)	Wat er_T ax	Sew erag e_T ax	Old_T ax	New_T ax
11698	Sen Vihar-2	kh-285	Ramotar Sharma	murari Lal Sharma	Nai Basti Sen Vihar 2 Dundahe	9211955119	Self Occupied	720	720	0	2160	Pak ka	Below12	2008	N/A	Residential		Constructed	2021-12-15	N/A	2160	2753	00-001	-	22550.4	0%	2255.04	0	0	-	2255
11699	Sen Vihar-2	N/A	Sunil Tyagi		Nai Basti Sen Vihar 2 Dun	7011767815	Rented	450	450	900	0	Pak ka	Below12	2010	N/A	Residential		Constructed	2021-12-15	N/A	900	2754	00-001	-	10570.5	0%	1057.05	0	0	-	1057.1
11700	Sen Vihar-2	778	Kiran Devi	Sakhi Chand Ram	Nai Basti Sen Vihar 2 Dundahe	9540826837	Self Occupied	500	500	0	1500	Pak ka	Below12	2008	778	Residential		Constructed	2021-12-15	N/A	1500	2756	00-001	-	15660	0%	1566	0	0	-	1566
11701	Sen Vihar-2	N/A	Sunil Tyagi		Nai Basti Sen Vihar 2 Dun		Mix	400	380	0	200	Pak ka	Below12	2008	N/A	Mix	5	Constructed	2021-12-15	N/A	380	2757	00-001	-	14702.4	0%	1470.24	0	0	-	1470.2

ZONE-3, WARD-Dundaheada(27)

Sr. No	Mohalla_Name	Govt_Plot_Id	Owner_Name	Father_Name & Husband_Name	Road Name	Mobile Number	Occupancy Status	Plot Area	Total Area On Ground Floor	Total Rented Residential Builtup Area	Total Self Residential Builtup Area	House Type	Road Width	Construction Year	House Number	House Category	Rate Multiplier	Construction Status	Survey Start Date	Old Property Tax Id	Total Builtup Area	Gis Map Parcel Id	Property Label	Old Arv	New Arv	Arv Difference	Property Tax(10%)	Water Tax	Sewerage Tax	Old Tax	New Tax
11702	Sen Vihar-2	kh-285	Malati Devi	Jawahar Lal	Nai Basti Sen Vihar 2 Dun	9717450108	Self Occupied	720	720	0	1440	Pakka	Below12	2010	Kh-285	Residential		Constructed	2021-12-15	N/A	1440	2759	00-001	-	15033.6	0%	1503.36	0	0	-	1503.4
11703	Sen Vihar-2	N/A	Kusum Gupta	Mahendra Gupta	Nai Basti Sen Vihar 2 Dun dahe		Self Occupied	500	500	0	1000	Pakka	Below12	2005	N/A	Residential		Constructed	2021-12-15	N/A	1000	2760	00-001	-	10440	0%	1044	0	0	-	1044
11704	Sen Vihar-2	N/A	Ramesh Chand		Nai Basti Sen Vihar 2 Dun		Self Occupied	450	450	0	450	Pakka	Below12	2019	N/A	Residential		Constructed	2021-12-15	N/A	450	2761	00-001	-	4698	0%	469.8	0	0	-	469.8
11705	Sen Vihar-2	near 793	Renu Gupta	Ravi Shankar Gupta	Nai Basti Sen Vihar 2 Dun dahe ada	9810644589	Self Occupied	450	450	0	450	Pakka	Below12	2008	near 793	Residential		Constructed	2021-12-15	N/A	450	2762	00-001	-	4698	0%	469.8	0	0	-	469.8





ZONE-3, WARD-Dundaheada(27)

Sr. No	Mohalla_Name	Govt_Plot_Id	Owner_Name	Father_Name & Husband_Name	Road Name	Mobile Number	Occupancy Status	Plot Area	Total Area On Ground Floor	Total Rented Residential Builtup Area	Total Self Residential Builtup Area	House Type	Road Width	Construction Year	House Number	House Category	Rate Multiplier	Construction Status	Survey Start Date	Old Property Tax Id	Total Built Up Area	Gis_Map_Parcels_Id	Property Label	Old Arv	New Arv	Arv_Difference	Property Tax(10%)	Water Tax	Sewerage Tax	Old Tax	New Tax
11706	Sen Vihar-2	605	Dharampal	LALRAM	Nai Basti Sen Vihar 2 Dundaheada		Self Occupied	900	900	0	2700	Pakka	Below 12	2000	206	Residential		Constructed	2021-12-15	VN19882	2700	2764	00-001	11761	28188	140%	2818.8	0	0	1176	2818.8
11707	Sen Vihar-2	792	Vipin Baghel	charansingh baghel	Nai Basti Sen Vihar 2 Dundaheada		Mix	700	700	700	700	Pakka	Below 12	2005	792	Residential		Constructed	2021-12-15	N/A	1400	2765	00-001	-	15529.5	0%	1552.95	0	0	-	1553
11708	Sen Vihar-2	N/A	Balram Prasad	rameshwar prasad	Nai Basti Sen Vihar 2 Dundaheada		Self Occupied	600	600	0	600	Pakka	Below 12	2000	N/A	Residential		Constructed	2021-12-15	N/A	600	2766	00-001	-	6264	0%	626.4	0	0	-	626.4
11709	Sen Vihar-2	N/A	Usha Devi	Ramshwar Prasad	Nai Basti Sen Vihar 2 Dundaheada		Self Occupied	450	450	0	900	Pakka	Below 12	2000	N/A	Residential		Constructed	2021-12-15	N/A	900	2767	00-001	-	9396	0%	939.6	0	0	-	939.6





ZONE-3, WARD-Dundaheada(27)

Sr. No	Mohalla_Name	Govt_Plot Id	Owner_Name	Father_Name & Husband_Name	Road Name	Mobile Number	Occupancy Status	Plot Area	Total Area On Ground Floor	Total Rented Residential Builtup Area	Total Self Residential Builtup Area	House Type	Road Width	Construction Year	House Number	House Category	Rate Multiplier	Construction Status	Survey Start Date	Old Property Tax Id	Total Builtup Area	Gis_Map_Parcels_Id	Property Label	Old Arv	New Arv	Arv_Difference	Property Tax(10%)	Water Tax	Sewerage Tax	Old Tax	New Tax
11710	Sen Vihar-2	near 783	Chandrakar Prasad Sharma	Jagdish Sharma	Nai Basti Sen Vihar 2 Dundaheada	9910145669	Self Occupied	450	450	0	450	Pakka	Below 12	2009	269	Residential		Constructed	2021-12-15	VN19984	450	2768	00-001	2191	4698	114%	469.8	0	0	219	469.8
11711	Sen Vihar-2	near 793	Murti Devi	Jagvir	Nai Basti Sen Vihar 2 Dundaheada	9540197849	Self Occupied	650	600	0	600	Other Pucca House	Below 12	2004	near 793	Residential		Constructed	2021-12-15	N/A	600	2769	00-001	-	4248	0%	424.8	0	0	-	424.8





ZONE-3, WARD-Dundaheada(27)

Sr. No	Mohalla_Name	Govt_Plot_Id	Owner_Name	Father_Name & Husband_Name	Road_Name	Mobile_Number	Occupancy_Status	Plot_Area	Total_Area_On_Ground_Floor	Total_Rented_Residential_Builtup_Area	Total_Self_Residential_Builtup_Area	House_Type	Road_Width	Construction_Year	House_Number	House_Category	Rate_Multiplier	Construction_Status	Survey_Start_Date	Old_Property_Tax_Id	Total_Builtup_Area	Gis_Map_Parcels_Id	Property_Label	Old_Arv	New_Arv	Arv_Difference	Property_Tax(10%)	Water_Tax	Sewerage_Tax	Old_Tax	New_Tax
11712	Sen Vihar-2	N/A	N/A		Nai Basti Sen Vihar 2 Dun		Self Occupied	500	500	0	500	Pakka	Below12	2005	N/A	Mix	3	Constructed	2021-12-15	N/A	1000	2770	00-001	-	26244	0%	2624.4	0	0	-	2624.4
11713	Sen Vihar-2	716	Saroj Devi	Devendra Kumar	Nai Basti Sen Vihar 2 Dundaheada	9540197849	Self Occupied	580	580	0	500	Pakka	Below12	2015	716	Mix	5	Constructed	2021-12-15	N/A	580	2771	00-001	-	10826.4	0%	1082.64	0	0	-	1082.6
11714	Sen Vihar-2	N/A	N/A		Nai Basti Sen Vihar 2 Dun		Rented	450	450	450	0	Pakka	Below12	2005	N/A	Residential		Constructed	2021-12-15	N/A	450	2772	00-001	-	3584.25	0%	358.425	0	0	-	358.43
11715	Sen Vihar-2	286/1	Chitar Singh	kishorisingh	Nai Basti Sen Vihar 2 Dun	9999864005	Self Occupied	900	900	0	1800	Pakka	Below12	2005	286/1	Residential		Constructed	2021-12-15	N/A	1800	2775	00-001	-	18792	0%	1879.2	0	0	-	1879.2





ZONE-3, WARD-Dundaheada(27)

Sr. No	Mohalla_Name	Govt_Plot_Id	Owner_Name	Father_Name & Husband_Name	Road Name	Mobile Number	Occupancy Status	Plot Area	Total Area On Ground Floor	Total Rented Residential Builtup Area	Total Self Residential Builtup Area	House Type	Road Width	Construction Year	House Number	House Category	Rate Multiplier	Construction Status	Survey Start Date	Old Property Tax Id	Total Builtup Area	Gis Map Parcel Id	Property Label	Old Arv	New Arv	Arv Difference	Property Tax(10%)	Water Tax	Sewerage Tax	Old Tax	New Tax
11716	Sen Vihar-2	N/A	N/A		Nai Basti Sen Vihar 2 Dun		Self Occupied	300	300	0	600	Pakka	Below 12	2005	N/A	Residential		Constructed	2021-12-15	N/A	600	2776	00-001	-	6264	0%	626.4	0	0	-	626.4
11717	Sen Vihar-2	726	Yashoda	Dijendra Singh	Nai Basti Sen Vihar 2 Dun	8802676086	Self Occupied	450	450	0	900	Pakka	Below 12	2000	726	Residential		Constructed	2021-12-15	N/A	900	2777	00-001	-	9396	0%	939.6	0	0	-	939.6
11718	Sen Vihar-2	N/A	N/A		Nai Basti Sen Vihar 2 Dun		Self Occupied	300	300	0	600	Pakka	Below 12	2005	N/A	Residential		Constructed	2021-12-15	N/A	600	2778	00-001	-	6264	0%	626.4	0	0	-	626.4
11719	Sen Vihar-2	N/A	Yateendra Kumar	ramlal	Nai Basti Sen Vihar 2 Dundahe	9971468941	Self Occupied	2000	1200	0	1200	Pakka	Below 12	2000	N/A	Residential		Constructed	2021-12-15	N/A	1200	2779	00-001	-	12528	0%	1252.8	0	0	-	1252.8

ZONE-3, WARD-Dundaheada(27)

Sr. No	Mohalla_Name	Govt_Plot_Id	Owner_Name	Father_Name & Husband_Name	Road Name	Mobile Number	Occupancy Status	Plot Area	Total Area On Ground Floor	Total Rented Residential Builtup Area	Total Self Residential Builtup Area	House Type	Road Width	Construction Year	House Number	House Category	Rate Multiplier	Construction Status	Survey Start Date	Old Property Tax Id	Total Builtup Area	Gis Map Parcel Id	Property Label	Old Arv	New Arv	Arv Difference	Property Tax(10%)	Water Tax	Sewerage Tax	Old Tax	New Tax
11720	Sen Vihar-2	N/A	N/A		Nai Basti Sen Vihar 2 Dun		Self Occupied	700	600	0	600	Pakka	Below12	2000	N/A	Residential		Constructed	2021-12-15	N/A	600	2781	00-001	-	6264	0%	626.4	0	0	-	626.4
11721	Sen Vihar-2	N/A	Ghamdi Lal	dusra	Nai Basti Sen Vihar 2 Dun	8512808963	Rented	900	900	900	0	Pakka	Below12	2004	near	Residential		Constructed	2021-12-15	N/A	900	2782	00-001	-	10570.5	0%	1057.05	0	0	-	1057.1
11722	Sen Vihar-2	336	Chandrama Devi	Saryu Prasad	Nai Basti Sen Vihar 2 Dun	8826267167	Self Occupied	900	900	0	1800	Pakka	Below12	2000	336	Residential		Constructed	2021-12-15	N/A	1800	2783	00-001	-	18792	0%	1879.2	0	0	-	1879.2
11723	Sen Vihar-2	NEAR-726	Manoj	Khan Chand	Nai Basti Sen Vihar 2 Dun	9851693532	Self Occupied	200	200	0	400	Pakka	Below12	2000	NEAR-726	Residential		Constructed	2021-12-15	N/A	400	2784	00-001	-	4176	0%	417.6	0	0	-	417.6
11724	Sen Vihar-2	N/A	N/A		Nai Basti Sen Vihar 2 Dun		Self Occupied	450	450	0	450	Pakka	Below12	2005	N/A	Residential		Constructed	2021-12-15	N/A	450	2785	00-001	-	4698	0%	469.8	0	0	-	469.8





ZONE-3, WARD-Dundaheada(27)

Sr. No	Mohalla_Name	Govt_Plot_Id	Owner_Name	Father_Name & Husband_Name	Road Name	Mobile Number	Occupancy Status	Plot Area	Total Area On Ground Floor	Total Rented Residential Builtup Area	Total Self Residential Builtup Area	House Type	Road Width	Construction Year	House Number	House Category	Rate Multiplier	Construction Status	Survey Start Date	Old Property Tax Id	Total Built Up Area	Gis Map Parcel Id	Property Label	Old Arv	New Arv	Arv Difference	Property Tax(10%)	Water Tax	Sewerage Tax	Old Tax	New Tax
11725	Sen Vihar-2	N/A	N/A		Nai Basti Sen Vihar 2 Dundaheada		Rented	900	400	400	0	OtherPucca House with Mic\Fin\Tin\Sheds	Below 12	2001	N/A	Residential		Constructed	2021-12-15	N/A	400	2786	00-001	-	2832	0%	283.2	0	0	-	283.2
11726	Sen Vihar-2	near kh-289	Ajay	Pandit ban shid har jyot shi	Nai Basti Sen Vihar 2 Dundaheada	99999912377	Self Occupied	500	500	0	500	Pakka	Below 12	2010	Near kh-289	Residential		Constructed	2021-12-15	N/A	500	2787	00-001	-	5220	0%	522	0	0	-	522

ZONE-3, WARD-Dundaheada(27)

Sr. No	Mohalla_Nam e	Govt_Plot Id	Owner_Nam e	Fath er_ Name & Hus band_ Name	Road Nam e	Mobile_Nu mber	Occ upancy _Statu s	Plot_Are a	Total_ Area_ On_ G round_ Floor	Total_ Rented_ Resid ential_ Builtup_ Area	Total_ Self_ Resid ential_ Built up_ Area	Hou se_ Typ e	Roa d_ Wid th	Constru ction_ Year	House _Numb er	Hou se_ Cat egor y	Rat e_ Multipl ier	Constru ction_ Statu s	Surv ey_ Start_ Date	Old_ Pr operty_ Tax_ Id	Total_ Built_ Up_ Area	Gis_ Map_ Parcel_ Id	Prop erty_ Label	Old_ Arv	New_ Arv	Arv_ Diff erence	Property Tax(10%)	Wat er_ Tax	Sew erag e_ Tax	Old_ Tax	New_ Tax
11727	Sen Vihar-2	NEAR-426	N/A		Nai Basti Sen Vihar 2 Dun		Self Occupied	450	450	0	450	Pak ka	Below12	2000	NEAR-426	Residential		Constructed	2021-12-15	N/A	450	2788	00-001	-	4698	0%	469.8	0	0	-	469.8
11728	Sen Vihar-2	KH. NO. 291	Suresh Kumar	Bhola Nath	Nai Basti Sen Vihar 2 Dun	9818643757	Rented	600	600	600	0	Pak ka	Below12	2000	KH. NO. 291	Residential		Constructed	2021-12-15	N/A	600	2789	00-001	-	6264	0%	626.4	0	0	-	626.4
11729	Sen Vihar-2	KH. 291	Satpal Singh	BEE R PAL SINGH	Nai Basti Sen Vihar 2 Dun	9899403296	Mix	900	900	600	300	Pak ka	Below12	2000	KH.291	Residential		Constructed	2021-12-15	N/A	900	2790	00-001	-	9396	0%	939.6	0	0	-	939.6
11730	Sen Vihar-2	536	Geeta Devi	Narash Kumar	Nai Basti Sen Vihar 2 Dun	8851280677	Self Occupied	470	470	0	940	Pak ka	Below12	2000	536	Residential		Constructed	2021-12-15	N/A	940	2791	00-001	-	9813.6	0%	981.36	0	0	-	981.36
11731	Sen Vihar-2	N/A	N/A		Nai Basti Sen Vihar 2 Dun		Self Occupied	450	450	0	450	Pak ka	Below12	2002	N/A	Residential		Constructed	2021-12-15	N/A	450	2792	00-001	-	4698	0%	469.8	0	0	-	469.8

ZONE-3, WARD-Dundaheada(27)


Sr. No	Mohalla_Nam e	Govt_Plot Id	Owner_Nam e	Father_Nam e & Hus band_Nam e	Road Nam e	Mobile_Nu mber	Occu pancy_Statu s	Plot_Are a	Total_Are a_On_G round_Floor	Total_Rented_Resid ential_Builtup_Area	Total_Self_Resid ential_Built up_Area	Hou se_Typ e	Roa d_Wid th	Constru ction_Y ear	House _Numb er	Hou se_Cat egor y	Rat e_Mul tiplie r	Con stru ction_Statu s	Surv ey_Star t_D ate	Old _Pr ope rty_Tax _Id	Total_Built_ Up_Are a	Gis_Ma p_Parc el_Id	Prop erty_Lab el	Old_Arv	New_Arv	Arv_Diff erence	Property Tax(10%)	Wat er_T ax	Sew erag e_T ax	Old_T ax	New_T ax
11732	Sen Vihar-2	KH. NO. 291	Ram Chran	Kthi	Nai Basti Sen Vihar 2 Dun	9650979568	Self Occupied	600	600	0	600	Pak ka	Belo w12	2000	KH. NO 291	Resid ential		Con stru cted	2021-12-15	N/A	600	2793	00-001	-	6264	0%	626.4	0	0	-	626.4
11733	Sen Vihar-2	N/A	Indresh	Rakam Singh	Nai Basti Sen Vihar 2 Dun		Rented	630	630	630	0	Pak ka	Belo w12	2010	N/A	Resid ential		Con stru cted	2021-12-15	N/A	630	2794	00-001	-	7399.35	0%	739.935	0	0	-	739.94
11734	Sen Vihar-2	N/A	Ram Dulare	MAN BO	Nai Basti Sen Vihar 2 Dun	9810415360	Self Occupied	650	650	0	650	Pak ka	Belo w12	2000	N/A	Resid ential		Con stru cted	2021-12-15	N/A	650	2795	00-001	-	6786	0%	678.6	0	0	-	678.6
11735	Sen Vihar-2	N/A	N/A		Nai Basti Sen Vihar 2 Dun		Self Occupied	900	900	0	800	Pak ka	Belo w12	2000	N/A	Mix	5	Con stru cted	2021-12-15	N/A	900	2796	00-001	-	15360	0%	1536	0	0	-	1536
11736	Sen Vihar-2	747	Mahipal Singh	ramshrop	Nai Basti Sen Vihar 2 Dun	9971532487	Self Occupied	500	500	0	500	Pak ka	Belo w12	2005	747	Resid ential		Con stru cted	2021-12-15	N/A	500	2798	00-001	-	5220	0%	522	0	0	-	522

ZONE-3, WARD-Dundaheada(27)

Sr. No	Mohalla_Name	Govt_Plot_Id	Owner_Name	Father_Name & Husband_Name	Road Name	Mobile_Number	Occupancy_Status	Plot_Area	Total_Area_On_Ground_Floor	Total_Rented_Residential_Builtup_Area	Total_Self_Residential_Builtup_Area	House_Type	Road_Width	Construction_Year	House_Number	House_Category	Rate_Multiplier	Construction_Status	Survey_Start_Date	Old_Property_Tax_Id	Total_Builtup_Area	Gis_Map_Parcels_Id	Property_Label	Old_Arv	New_Arv	Arv_Difference	Property_Tax(10%)	Water_Tax	Sewerage_Tax	Old_Tax	New_Tax
11737	Sen Vihar-2	kh-289/1	N/A	d.p Singh	Nai Basti Sen Vihar 2 Dun	8447771358	Self Occupied	550	550	0	550	Pakka	Below12	2005	kh-289/1	Residential		Constructed	2021-12-15	N/A	550	2800	00-001	-	5742	0%	574.2	0	0	-	574.2
11738	Sen Vihar-2	N/A	N/A		Nai Basti Sen Vihar 2 Dun		Rented	450	450	450	0	Pakka	Below12	2004	N/A	Residential		Constructed	2021-12-15	N/A	450	2801	00-001	-	5285.25	0%	528.525	0	0	-	528.53
11739	Sen Vihar-2	835	Sohan Pal Singh	Ratiram Singh	Nai Basti Sen Vihar 2 Dun	8595645456	Self Occupied	450	450	0	450	Pakka	Below12	2000	835	Residential		Constructed	2021-12-15	N/A	450	2802	00-001	-	4698	0%	469.8	0	0	-	469.8
11740	Sen Vihar-2	N/A	Vijayi Kumar	kali charan	Nai Basti Sen Vihar 2 Dun	9958741221	Self Occupied	550	550	0	1100	Pakka	Below12	2005	N/A	Residential		Constructed	2021-12-15	N/A	1100	2803	00-001	-	11484	0%	1148.4	0	0	-	1148.4
11741	Sen Vihar-2	N/A	Kanti Devi	Har Prasad	Nai Basti Sen Vihar 2 Dun		Rented	900	900	900	0	Pakka	Below12	2000	N/A	Residential		Constructed	2021-12-15	N/A	900	2804	00-001	-	9396	0%	939.6	0	0	-	939.6

ZONE-3, WARD-Dundaheada(27)

Sr. No	Mohalla_Nam e	Govt_Plot Id	Owner_Nam e	Father_Nam e & Hus band_Nam e	Road Nam e	Mobile_Nu mber	Occ upancy_Stat us	Plot_Are a	Total_Are a_On_G round_Floor	Total_Rented_Resid ential_Built up_Are a	Total_Self_Resid ential_Built up_Are a	Hou se_Typ e	Roa d_Wid th	Constru ction_Y ear	House _Numb er	Hou se_Cat egor y	Rat e_Mul tipli er	Con stru ction_Stat us	Surv ey_Star t_D ate	Old _Pr ope rty_Tax _Id	Total_Built_ Up_Are a	Gis_Ma p_Parc el_Id	Prop erty _Lab el	Old_Arv	New_Arv	Arv_Diff erence	Property Tax(10%)	Wat er_T ax	Sew erag e_T ax	Old_T ax	New_T ax
11742	Sen Vihar-2	N/A	N/A		Nai Basti Sen Vihar 2 Dun		Rented	900	900	900	0	Pak ka	Belo w12	2008	N/A	Resi den tial		Con stru cted	2021-12-15	N/A	900	2805	00-001	-	10570.5	0%	1057.05	0	0	-	1057.1
11743	Sen Vihar-2	N/A	N/A		Nai Basti Sen Vihar 2 Dun		Self Occ upied	450	450	0	450	Pak ka	Belo w12	2004	N/A	Resi den tial		Con stru cted	2021-12-15	N/A	450	2807	00-001	-	4698	0%	469.8	0	0	-	469.8
11744	Sen Vihar-2	NEA R-286/1	K. P. Singh		Nai Basti Sen Vihar 2 Dun		Self Occ upied	450	450	0	450	Pak ka	Belo w12	2000	286/1	Resi den tial		Con stru cted	2021-12-15	N/A	450	2808	00-001	-	4698	0%	469.8	0	0	-	469.8


ZONE-3, WARD-Dundaheada(27)

Sr. No	Mohalla_Nam e	Gov t_Pl ot Id	Owner _Name	Fath er_ Name & Hus band_ Name	Road Name	Mobile_ Nu mber	Occ upancy _Sta tus	Plot_ Area	Total_ Area_ On_ G round_ Floor	Total_ Rented_ Resid ential_ Builtup_ Area	Total_ Self_ Resid ential_ Built up_ Area	Hou se_ Typ e	Roa d_ Wid th	Constru ction_ Year	House _Numb er	Hou se_ Cat egor y	Rat e_ Multipl ier	Con stru ction_ St atus	Surv ey_ Star t_ Date	Old _Pr operty_ Tax_ Id	Total_ Built_ Up_ Area	Gis_ Map_ Parcel_ Id	Prop erty_ Label	Old_ Ar v	New_ Arv	Arv_ Diff erence	Property Tax(10%)	Wat er_ Tax	Sew erage_ Tax	Old_ Tax	New_ Tax
11745	Sen Vihar-2	349	Amar Singh	chetram	Nai Basti Sen Vihar 2 Dundaheada	9540389018	Self Occupied	500	500	0	500	OtherPucca House with Mic a\Fiber\Tins heds	Below12	2004	349	Residential		Constructed	2021-12-15	N/A	500	2809	00-001	-	3540	0%	354	0	0	-	354
11746	Sen Vihar-2	N/A	N/A		Nai Basti Sen Vihar 2 Dun		Self Occupied	600	600	0	1200	Pak ka	Below12	2005	N/A	Residential		Constructed	2021-12-15	N/A	1200	2810	00-001	-	12528	0%	1252.8	0	0	-	1252.8

ZONE-3, WARD-Dundaheada(27)

Sr. No	Mohalla_Nam e	Govt_Plot Id	Owner_Nam e	Father_Nam e & Hus band_Nam e	Road Nam e	Mobile_Nu mber	Occu pancy_Statu s	Plot_Are a	Total_Are a_On_G round_Floor	Total_Rented_Resid ential_Builtup_Area	Total_Self_Resid ential_Built up_Area	Hou se_Typ e	Roa d_Wid th	Constru ction_Y ear	House _Numb er	Hou se_Cat egor y	Rat e_Mul tiplie r	Con stru ction_Statu s	Surv ey_Star t_D ate	Old _Pr ope rty_Tax _Id	Total_Built_ Up_Are a	Gis_Ma p_Parc el_Id	Prop erty _Lab el	Old_Arv	New_Arv	Arv_Diff erence	Property Tax(10%)	Wat er_T ax	Sew erag e_T ax	Old_T ax	New_T ax
11747	Sen Vihar-2	714	Bee na	Raje ndr a Kum ar	Nai Basti Sen Vihar 2 Dundahe	9540927627	Self Occu pie d	400	400	0	800	Pak ka	Belo w12	2000	714	Resi den tial		Con stru cted	202 1-12-15	N/A	800	2811	00-001	-	8352	0%	835.2	0	0	-	835.2
11748	Sen Vihar-2	N/A	Jite ndr a	mom Raj	Nai Basti Sen Vihar 2 Dun	9650609828	Self Occu pie d	600	600	0	600	Pak ka	Belo w12	2005	N/A	Resi den tial		Con stru cted	202 1-12-15	N/A	600	2812	00-001	-	6264	0%	626.4	0	0	-	626.4
11749	Sen Vihar-2	NEA R-289 /1	N/A		Nai Basti Sen Vihar 2 Dun		Self Occu pie d	900	900	0	300	Pak ka	Belo w12	2000	NEAR-289/1	Mix	5	Con stru cted	202 1-12-15	N/A	900	2813	00-001	-	45180	0%	4518	0	0	-	4518
11750	Sen Vihar-2	N/a	Raj Kum ar	TEK CHA ND	Nai Basti Sen Vihar 2 Dun	9212753096	Ren ted	900	900	900	0	Pak ka	Belo w12	2000	N/A	Resi den tial		Con stru cted	202 1-12-15	N/A	900	2814	00-001	-	9396	0%	939.6	0	0	-	939.6





ZONE-3, WARD-Dundaheada(27)

Sr. No	Mohalla_Name	Govt_Plot_Id	Owner_Name	Father_Name & Husband_Name	Road_Name	Mobile_Number	Occupancy_Status	Plot_Area	Total_Area_On_Ground_Floor	Total_Rented_Residential_Builtup_Area	Total_Self_Residential_Builtup_Area	House_Type	Road_Width	Construction_Year	House_Number	House_Category	Rate_Multiplier	Construction_Status	Survey_Start_Date	Old_Property_Tax_Id	Total_Builtup_Area	Gis_Map_Parcels_Id	Property_Label	Old_Arv	New_Arv	Arv_Difference	Property_Tax(10%)	Water_Tax	Sewerage_Tax	Old_Tax	New_Tax
11751	Sen Vihar-2	N/A	N/A		Nai Basti Sen Vihar 2 Dundaheada	7011820612	Self Occupied	600	600	0	1200	Pakka	Below 12	2005	N/A	Residential		Constructed	2021-12-15	N/A	1200	2815	00-001	-	12528	0%	1252.8	0	0	-	1252.8
11752	Sen Vihar-2	NEAR-776	Rajesh Kumar	Chamansingh	Nai Basti Sen Vihar 2 Dundaheada	9871976239	Self Occupied	900	900	0	1800	Pakka	Below 12	2000	NEAR-776	Residential		Constructed	2021-12-15	N/A	1800	2816	00-001	-	18792	0%	1879.2	0	0	-	1879.2
11753	Sen Vihar-2	KH. NO. 2892	Sanjeev Sinha	Narshprasad Sinha	Nai Basti Sen Vihar 2 Dundaheada	7982770206	Self Occupied	1200	1200	0	1200	Pakka	Below 12	2000	KH. NO. 2892	Residential		Constructed	2021-12-15	N/A	1200	2817	00-001	-	12528	0%	1252.8	0	0	-	1252.8
11754	Sen Vihar-2	N/A	N/A		Nai Basti Sen Vihar 2 Dundaheada		Self Occupied	2000	0	0	0	Vacant Land	Below 12	0	N/A	Residential		Not Constructed	2021-12-15	N/A	0	2819	00-001	-	6960	0%	696	0	0	-	696





ZONE-3, WARD-Dundaheada(27)

Sr. No	Mohalla_Nam e	Govt_Plot Id	Owner_Nam e	Father_Nam e & Hus band_Nam e	Road Nam e	Mobile_Nu mber	Occu pancy_Statu s	Plot_Are a	Total_Are a_On_G round_Floor	Total_Rented_Resid ential_Builtup_Are a	Total_Self_Resid ential_Built up_Are a	Hou se_Typ e	Roa d_Wid th	Constru ction_Y ear	House _Numb er	Hou se_Cat egor y	Rat e_Mul tiplie r	Con stru ction_Statu s	Surv ey_Star t_D ate	Old _Pr ope rty_Tax _Id	Total_Built_ Up_Are a	Gis_Ma p_Parc el_Id	Prop erty_Lab el	Old_Arv	New_Arv	Arv_Diff erence	Property Tax(10%)	Wat er_T ax	Sew erag e_T ax	Old_T ax	New_T ax
11755	Sen Vihar-2	776	Asha Rani	Bhole Kumar	Nai Basti Sen Vihar 2 Dun	7042350263	Self Occupied	900	900	0	900	Pak ka	Below12	2000	776	Residential		Constructed	2021-12-15	N/A	900	2820	00-001	-	9396	0%	939.6	0	0	-	939.6
11756	Sen Vihar-2	N/A	Chanda Devi	Niwas Sharma	Nai Basti Sen Vihar 2 Dun	8743853297	Self Occupied	580	580	0	580	Pak ka	Below12	2005	N/A	Residential		Constructed	2021-12-15	N/A	580	2821	00-001	-	6055.2	0%	605.52	0	0	-	605.52
11757	Sen Vihar-2	N/A	N/A		Nai Basti Sen Vihar 2 Dun		Self Occupied	450	450	0	450	Pak ka	Below12	2005	N/A	Residential		Constructed	2021-12-15	N/A	450	2822	00-001	-	4698	0%	469.8	0	0	-	469.8
11758	Sen Vihar-2	N/A	N/A		Nai Basti Sen Vihar 2 Dun		Self Occupied	290	290	0	580	Pak ka	Below12	2015	N/A	Residential		Constructed	2021-12-15	N/A	580	2823	00-001	-	6055.2	0%	605.52	0	0	-	605.52
11759	Sen Vihar-2	N/A	Savita	Charan Singh	Nai Basti Sen Vihar 2 Dun	8800263885	Self Occupied	270	270	0	540	Pak ka	Below12	2000	N/A	Residential		Constructed	2021-12-15	N/A	540	2824	00-001	-	5637.6	0%	563.76	0	0	-	563.76





ZONE-3, WARD-Dundaheada(27)

Sr. No	Mohalla_Name	Govt_Plot Id	Owner_Name	Father_Name & Husband_Name	Road Name	Mobile_Number	Occupancy Status	Plot Area	Total Area On Ground Floor	Total Rented Residential Builtup Area	Total Self Residential Builtup Area	House Type	Road Width	Construction Year	House Number	House Category	Rate Multiplier	Construction Status	Survey Start Date	Old Property Tax Id	Total Builtup Area	Gis Map Parcel Id	Property Label	Old Arv	New Arv	Arv_Difference	Property Tax(10%)	Water Tax	Sewerage Tax	Old Tax	New Tax
11760	Sen Vihar-2	N/A	Narash Kumar	CHANDRA KIRAN	Nai Basti Sen Vihar 2 Dun	9711810884	Self Occupied	900	900	0	900	Pakka	Below12	2000	N/A	Residential		Constructed	2021-12-15	N/A	900	2826	00-001	-	9396	0%	939.6	0	0	-	939.6
11761	Sen Vihar-2	N/A	Sonu Kumar		Nai Basti Sen Vihar 2 Dun		Rented	400	400	400	0	Pakka	Below12	2005	N/A	Residential		Constructed	2021-12-15	N/A	400	2827	00-001	-	4698	0%	469.8	0	0	-	469.8
11762	Sen Vihar-2	kh no 289/2	Shiv Kumar	anandsaw	Nai Basti Sen Vihar 2 Dun	9990612023	Self Occupied	550	550	0	500	Pakka	Below12	2014	kh no 289/2	Mix	5	Constructed	2021-12-15	N/A	550	2828	00-001	-	8724	0%	872.4	0	0	-	872.4
11763	Sen Vihar-2	239	Sneh Lata	Veersingh	New Basti Dundaheada Sen Vihar Vijay Nagar	9958303536	Self Occupied	900	900	0	800	Pakka	Below12	2005	239	Mix	5	Constructed	2021-12-13	N/A	900	2026A	00-001	-	15360	0%	1536	0	0	-	1536





ZONE-3, WARD-Dundaheada(27)

Sr. No	Mohalla_Name	Govt_Plot_Id	Owner_Name	Father_Name & Husband_Name	Road_Name	Mobile_Number	Occupancy_Status	Plot_Area	Total_Area_On_Ground_Floor	Total_Rented_Residential_Builtup_Area	Total_Self_Residential_Builtup_Area	House_Type	Road_Width	Construction_Year	House_Number	House_Category	Rate_Multiplier	Construction_Status	Survey_Start_Date	Old_Property_Tax_Id	Total_Builtup_Area	Gis_Map_Parcel_Id	Property_Label	Old_Arv	New_Arv	Arv_Difference	Property_Tax(10%)	Water_Tax	Sewerage_Tax	Old_Tax	New_Tax
11764	Sen Vihar-2	near 166	Devender Tyagi/Narender Tyagi	Anurudh Tyagi	New Basti Dundaheada Sen Vihar Vijay Nagar Ghaziabad		Mix	2500	2500	0	1700	Pakka	Below12	2006	near 166	Mix	5	Constructed	2021-12-13	N/A	2500	2026B	00-001	-	73812	0%	7381.2	0	0	-	7381.2
11765	Sen Vihar-2	N/A	Mahesh Chandra Sharma	khemchandrasharma	New Basti Dundaheada Sen Vihar Vijay Nagar	9999992282	Self Occupied	700	700	0	700	Pakka	Below12	2008	N/A	Mix	5	Constructed	2021-12-13	N/A	1400	2036A	00-001	-	56364	0%	5636.4	0	0	-	5636.4

ZONE-3, WARD-Dundaheada(27)

Sr. No	Mohalla_Name	Govt_Plot_Id	Owner_Name	Father_Name & Husband_Name	RoadName	Mobile_Number	Occupancy_Status	Plot_Area	Total_Area_On_Ground_Floor	Total_Rented_Residential_Builtup_Area	Total_Self_Residential_Builtup_Area	House_Type	Road_Width	Construction_Year	House_Number	House_Category	Rate_Multiplier	Construction_Status	Survey_Start_Date	Old_Property_Tax_Id	Total_Builtup_Area	Gis_Map_Parcels_Id	Property_Label	Old_Arv	New_Arv	Arv_Difference	Property_Tax(10%)	Water_Tax	Sewerage_Tax	Old_Tax	New_Tax
11766	Sen Vihar-2	N/A	Raj Kumar	mahabir Singh	New Basti Dundaheada Sen Vihar Vijay Nagar	7834880153	Self Occupied	800	800	0	700	Pakka	Below12	2008	N/A	Mix	5	Constructed	2021-12-13	N/A	800	2039A	00-001	-	14316	0%	1431.6	0	0	-	1431.6
11767	Sen Vihar-2	267/2	Pradeep Kumar	Cheetan Swaroop	New Basti Dundaheada Sen Vihar Vijay Nagar	9582755516	Self Occupied	400	400	0	800	Pakka	Below12	2005	267/2	Residential		Constructed	2021-12-13	N/A	800	2042A	00-001	-	8352	0%	835.2	0	0	-	835.2
11768	Sen Vihar-2	N/A	Prakash	gauraa	New Basti Dundaheada Sen Vihar Vijay Nagar		Rented	400	400	400	0	Pakka	Below12	2005	313	Residential		Constructed	2021-12-13	N/A	400	2046A	00-001	-	4698	0%	469.8	0	0	-	469.8





ZONE-3, WARD-Dundaheada(27)

Sr. No	Mohalla_Name	Govt_Plot_Id	Owner_Name	Father_Name & Husband_Name	Road Name	Mobile Number	Occupancy Status	Plot Area	Total Area On Ground Floor	Total Rented Residential Builtup Area	Total Self Residential Builtup Area	House Type	Road Width	Construction Year	House Number	House Category	Rate Multiplier	Construction Status	Survey Start Date	Old Property Tax Id	Total Builtup Area	Gis Map Parcel Id	Property Label	Old Arv	New Arv	Arv Difference	Property Tax(10%)	Water Tax	Sewerage Tax	Old Tax	New Tax
11769	Sen Vihar-2	N/A	Reema Devi		New Basti Dundaheada Sen Vihar Vijay Nagar		Self Occupied	600	600	0	500	Pakka	Below 12	2000	326	Mix	5	Constructed	2021-12-10	VN20028	600	2052A	00-001	4748	12228	158%	1222.8	0	0	475	1222.8
11770	Sen Vihar-2	Kh no 267/1	Sayogita	Baboo	New Basti Dundaheada Sen Vihar Vijay Nagar	9650502647	Self Occupied	550	550	0	550	Pakka	Below 12	2005	kh no 267/1	Residential		Constructed	2021-12-10	N/A	550	2062A	00-001	-	5742	0%	574.2	0	0	-	574.2
11771	Sen Vihar-2	210 near by	Inresh	Rakam Singh	New Basti Dundaheada Sen Vihar Vijay Nagar		Rented	800	800	1600	0	Pakka	Below 12	2008	210 near by	Residential		Constructed	2021-12-10	N/A	1600	2063A	00-001	-	18792	0%	1879.2	0	0	-	1879.2





ZONE-3, WARD-Dundaheada(27)

Sr. No	Mohalla_Name	Govt_Plot_Id	Owner_Name	Father_Name & Husband_Name	Road Name	Mobile Number	Occupancy Status	Plot Area	Total Area On Ground Floor	Total Rented Residential Builtup Area	Total Self Residential Builtup Area	House Type	Road Width	Construction Year	House Number	House Category	Rate Multiplier	Construction Status	Survey Start Date	Old Property Tax Id	Total Builtup Area	Gis Map Parcel Id	Property Label	Old Arv	New Arv	Arv Difference	Property Tax(10%)	Water Tax	Sewerage Tax	Old Tax	New Tax
11772	Sen Vihar-2	N/A	N/A		New Basti Dundaheada Sen Vihar Vijay Nagar		Self Occupied	400	400	0	400	Pakka	Below 12	2005	N/A	Residential		Constructed	2021-12-10	N/A	400	2063B	00-001	-	4176	0%	417.6	0	0	-	417.6
11773	Sen Vihar-2	N/A	Rotash Ji	phol Singh	New Basti Dundaheada Sen Vihar Vijay Nagar	7827645018	Self Occupied	800	800	0	800	Pakka	Below 12	2005	N/A	Residential		Constructed	2021-12-10	N/A	800	2065A	00-001	-	8352	0%	835.2	0	0	-	835.2
11774	Sen Vihar-2	near 267	Sunita		New Basti Dundaheada Sen Vihar Vijay Nagar		Self Occupied	1100	0	0	0	Vacant Land	Below 12	0	336	Residential		Not Constructed	2021-12-10	VN20035	0	2066A	00-001	2191	3828	75%	382.8	0	0	219	382.8

ZONE-3, WARD-Dundaheada(27)

Sr. No	Mohalla_Name	Govt_Plot Id	Owner_Name	Father_Name & Husband_Name	Road Name	Mobile Number	Occupancy Status	Plot Area	Total Area On Ground Floor	Total Rented Residential Builtup Area	Total Self Residential Builtup Area	House Type	Road Width	Construction Year	House Number	House Category	Rate Multiplier	Construction Status	Survey Start Date	Old Property Tax Id	Total Builtup Area	Gis Map Parcel Id	Property Label	Old Arv	New Arv	Arv Difference	Property Tax(10%)	Water Tax	Sewerage Tax	Old Tax	New Tax
11775	Sen Vihar-2	85	Pushpa Gautam	yogendra gautam	New Basti Dundaheada Sen Vihar Vijay Nagar	9971048503	Self Occupied	900	900	0	1800	Pakka	Below 12	2020	85	Residential		Constructed	2021-12-13	N/A	1800	2066B	00-001	-	18792	0%	1879.2	0	0	-	1879.2
11776	Sen Vihar-2	211 left side	N/A		New Basti Dundaheada Sen Vihar Vijay Nagar		Self Occupied	400	400	0	400	Pakka	Below 12	2000	211 left side	Residential		Constructed	2021-12-10	N/A	400	2270A	00-001	-	4176	0%	417.6	0	0	-	417.6
11777	Sen Vihar-2	N/A	Hari Shankar	badhan Singh	New Basti Dundaheada Sen Vihar Vijay Nagar	7827176077	Self Occupied	600	600	0	600	Pakka	Below 12	2008	N/A	Residential		Constructed	2021-12-10	N/A	600	2353A	00-001	-	6264	0%	626.4	0	0	-	626.4





ZONE-3, WARD-Dundaheada(27)

Sr. No	Mohalla_Name	Govt_Plot_Id	Owner_Name	Father_Name & Husband_Name	RoadName	Mobile_Number	Occupancy_Status	Plot_Area	Total_Area_On_Ground_Floor	Total_Rented_Residential_Builtup_Area	Total_Self_Residential_Builtup_Area	House_Type	Road_Width	Construction_Year	House_Number	House_Category	Rate_Multiplier	Construction_Status	Survey_Start_Date	Old_Property_Tax_Id	Total_Builtup_Area	Gis_Map_Parcels_Id	Property_Label	Old_Arv	New_Arv	Arv_Difference	Property_Tax(10%)	Water_Tax	Sewerage_Tax	Old_Tax	New_Tax
11778	Sen Vihar-2	near kh no 355	Sri Babu	Rajveer	New Basti Dundaheada Sen Vihar Vijay Nagar	9910235037	Self Occupied	500	500	0	500	Pakka	Below12	2005	kh-355	Residential		Constructed	2021-12-10	N/A	500	2354A	00-001	-	5220	0%	522	0	0	-	522
11779	Sen Vihar-2	N/A	Mahaveer Singh	budhprakash	New Basti Dundaheada Sen Vihar Vijay Nagar	9899232779	Self Occupied	540	540	0	540	Pakka	Below12	2005	N/A	Residential		Constructed	2021-12-13	N/A	540	2375A	00-001	-	5637.6	0%	563.76	0	0	-	563.76
11780	Sen Vihar-2	N/A	Jaypal Singh	yadram	New Basti Dundaheada Sen Vihar Vijay Nagar	9910948742	Self Occupied	450	400	0	350	Pakka	Below12	2000	N/A	Mix	5	Constructed	2021-12-10	N/A	400	2378A	00-001	-	6654	0%	665.4	0	0	-	665.4





ZONE-3, WARD-Dundaheada(27)

Sr. No	Mohalla_Name	Govt_Plot Id	Owner_Name	Father_Name & Husband_Name	Road Name	Mobile Number	Occupancy Status	Plot Area	Total Area On Ground Floor	Total Rented Residential Builtup Area	Total Self Residential Builtup Area	House Type	Road Width	Construction Year	House Number	House Category	Rate Multiplier	Construction Status	Survey Start Date	Old Property Tax Id	Total Builtup Area	Gis Map Parcel Id	Property Label	Old Arv	New Arv	Arv Difference	Property Tax(10%)	Water Tax	Sewerage Tax	Old Tax	New Tax
11781	Sen Vihar-2	Kh no 355	Anil Rana	Bharat Singh Rana	New Basti Dundaheada Sen Vihar Vijay Nagar	9716267445	Self Occupied	650	650	0	650	Pakka	Below 12	2005	kh no 355	Residential		Constructed	2021-12-10	N/A	650	2379A	00-001	-	6786	0%	678.6	0	0	-	678.6
11782	Sen Vihar-2	483 near by	Madhuri	Satish Kumar	New Basti Dundaheada Sen Vihar Vijay Nagar		Self Occupied	500	500	0	500	Pakka	Below 12	2017	483 near by	Residential		Constructed	2021-12-10	N/A	500	2380A	00-001	-	5220	0%	522	0	0	-	522
11783	Sen Vihar-2	N/A	N/A		New Basti Dundaheada Sen Vihar Vijay Nagar		Rented	400	400	400	0	Other Pakka	Below 12	2000	N/A	Residential		Constructed	2021-12-10	N/A	400	2393A	00-001	-	2832	0%	283.2	0	0	-	283.2





ZONE-3, WARD-Dundaheada(27)

Sr. No	Mohalla_Name	Govt_Plot_Id	Owner_Name	Father_Name & Husband_Name	Road Name	Mobile Number	Occupancy Status	Plot Area	Total Area On Ground Floor	Total Rented Residential Builtup Area	Total Self Residential Builtup Area	House Type	Road Width	Construction Year	House Number	House Category	Rate Multiplier	Construction Status	Survey Start Date	Old Property Tax Id	Total Builtup Area	Gis Map Parcel Id	Property Label	Old Arv	New Arv	Arv Difference	Property Tax(10%)	Water Tax	Sewerage Tax	Old Tax	New Tax
11784	Sen Vihar-2	N/A	N/A		New Basti Dundaheada Sen Vihar Vijay Nagar		Self Occupied	400	0	0	0	Vacant Land	Below 12	0	N/A	Residential		Not Constructed	2021-12-10	N/A	0	2397A	00-001	-	1392	0%	139.2	0	0	-	139.2
11785	Sen Vihar-2	N/A	N/A		New Basti Dundaheada Sen Vihar Vijay Nagar		Self Occupied	400	0	0	0	Vacant Land	Below 12	0	N/A	Residential		Not Constructed	2021-12-10	N/A	0	2397B	00-001	-	1392	0%	139.2	0	0	-	139.2
11786	Sen Vihar-2	N/A	N/A		New Basti Dundaheada Sen Vihar Vijay Nagar		Self Occupied	400	0	0	0	Vacant Land	Below 12	0	N/A	Residential		Not Constructed	2021-12-10	N/A	0	2397C	00-001	-	1392	0%	139.2	0	0	-	139.2





ZONE-3, WARD-Dundaheada(27)

Sr. No	Mohalla_Name	Govt_Plot Id	Owner_Name	Father_Name & Husband_Name	Road Name	Mobile Number	Occupancy Status	Plot Area	Total Area On Ground Floor	Total Rented Residential Builtup Area	Total Self Residential Builtup Area	House Type	Road Width	Construction Year	House Number	House Category	Rate Multiplier	Construction Status	Survey Start Date	Old Property Tax Id	Total Built Up Area	Gis Map Parcel Id	Property Label	Old Arv	New Arv	Arv_Difference	Property Tax(10%)	Water Tax	Sewerage Tax	Old Tax	New Tax
11787	Sen Vihar-2	N/A	N/A		New Basti Dundaheada Sen Vihar Vijay Nagar		Self Occupied	400	0	0	0	Vacant Land	Below 12	0	N/A	Residential		Not Constructed	2021-12-10	N/A	0	2397D	00-001	-	1392	0%	139.2	0	0	-	139.2
11788	Sen Vihar-2	near 270	Om Vati Devi / Radhesyam	Late Brahmapal	New Basti Dundaheada Sen Vihar Vijay Nagar Ghaz	9717175308	Self Occupied	1500	1500	0	1400	Pakka	Below 12	2005	near 270	Mix	5	Constructed	2021-12-10	N/A	1500	2401A	00-001	-	21624	0%	2162.4	0	0	-	2162.4





ZONE-3, WARD-Dundaheada(27)

Sr. No	Mohalla_Name	Govt_Plot_Id	Owner_Name	Father_Name & Husband_Name	Road Name	Mobile Number	Occupancy Status	Plot Area	Total Area On Ground Floor	Total Rented Residential Builtup Area	Total Self Residential Builtup Area	House Type	Road Width	Construction Year	House Number	House Category	Rate Multiplier	Construction Status	Survey Start Date	Old Property Tax Id	Total Builtup Area	Gis Map Parcel Id	Property Label	Old Arv	New Arv	Arv Difference	Property Tax(10%)	Water Tax	Sewerage Tax	Old Tax	New Tax
11789	Sen Vihar-2	N/A	N/A		New Basti Dundaheada Sen Vihar Vijay Nagar		Self Occupied	800	400	0	400	Kutchha	Below 12	2001	N/A	Residential		Constructed	2021-12-10	N/A	400	2409A	00-001	-	1392	0%	139.2	0	0	-	139.2
11790	Sen Vihar-2	N/A	N/A		New Basti Dundaheada Sen Vihar Vijay Nagar		Self Occupied	400	400	0	800	Pakka	Below 12	2005	N/A	Residential		Constructed	2021-12-10	N/A	800	2410A	00-001	-	8352	0%	835.2	0	0	-	835.2
11791	Sen Vihar-2	N/A	Puran Lal		New Basti Dundaheada Sen Vihar Vijay Nagar	8860559364	Self Occupied	500	500	0	1000	Pakka	Below 12	2005	N/A	Residential		Constructed	2021-12-10	N/A	1000	2412A	00-001	-	10440	0%	1044	0	0	-	1044





ZONE-3, WARD-Dundaheada(27)

Sr. No	Mohalla_Name	Govt_Plot_Id	Owner_Name	Father_Name & Husband_Name	Road Name	Mobile_Number	Occupancy_Status	Plot_Area	Total_Area_On_Ground_Floor	Total_Rented_Residential_Builtup_Area	Total_Self_Residential_Builtup_Area	House_Type	Road_Width	Construction_Year	House_Number	House_Category	Rate_Multiplier	Construction_Status	Survey_Start_Date	Old_Property_Tax_Id	Total_Builtup_Area	Gis_Map_Parcels_Id	Property_Label	Old_Arv	New_Arv	Arv_Difference	Property_Tax(10%)	Water_Tax	Sewerage_Tax	Old_Tax	New_Tax
11792	Sen Vihar-2	NEAR-248/5	Sus hi Kumar	Poo ran Singh	New Basti Dundaheada Sen Vihar Vijay Nagar	8750562305	Self Occupied	540	540	0	540	Pak ka	Belo w12	2000	NEAR-248/5	Residential		Constructed	2021-12-10	N/A	540	2412B	00-001	-	5637.6	0%	563.76	0	0	-	563.76
11793	Sen Vihar-2	near 99	N/A		New Basti Dundaheada Sen Vihar Vijay Nagar		Self Occupied	1400	1400	0	1400	Pak ka	Belo w12	2010	near 99	Residential		Constructed	2021-12-10	N/A	1400	2422A	00-001	-	14616	0%	1461.6	0	0	-	1461.6
11794	Sen Vihar-2	NEAR-248/2	Ram Vee r Chodery		New Basti Dundaheada Sen Vihar Vijay Nagar	9891519549	Rented	950	950	950	0	Pak ka	Belo w12	2000	NEAR-2482	Residential		Constructed	2021-12-10	N/A	950	2423A	00-001	-	9918	0%	991.8	0	0	-	991.8





ZONE-3, WARD-Dundaheada(27)

Sr. No	Mohalla_Name	Govt_Plot_Id	Owner_Name	Father_Name & Husband_Name	Road Name	Mobile Number	Occupancy Status	Plot Area	Total Area On Ground Floor	Total Rented Residential Builtup Area	Total Self Residential Builtup Area	House Type	Road Width	Construction Year	House Number	House Category	Rate Multiplier	Construction Status	Survey Start Date	Old Property Tax Id	Total Builtup Area	Gis Map Parcel Id	Property Label	Old Arv	New Arv	Arv Difference	Property Tax(10%)	Water Tax	Sewerage Tax	Old Tax	New Tax
11795	Sen Vihar-2	158	Ami Kumar	Tek Chand Pradhan ji	New Basti Dundaheada Sen Vihar Vijay Nagar	8860312414	Self Occupied	450	450	0	450	Pakka	Below 12	2012	158	Residential		Constructed	2021-12-13	N/A	450	2424A	00-001	-	4698	0%	469.8	0	0	-	469.8
11796	Sen Vihar-2	158	Ankur	raj Kumar Sen	New Basti Dundaheada Sen Vihar Vijay Nagar	9205003861	Self Occupied	400	400	0	1200	Pakka	Below 12	2005	158	Residential		Constructed	2021-12-13	N/A	1200	2424B	00-001	-	12528	0%	1252.8	0	0	-	1252.8
11797	Sen Vihar-2	near 68	N/A		New Basti Dundaheada Sen Vihar Vijay Nagar		Self Occupied	600	600	0	600	Pakka	Below 12	2006	near 68	Residential		Constructed	2021-12-13	N/A	600	2424C	00-001	-	6264	0%	626.4	0	0	-	626.4





ZONE-3, WARD-Dundaheada(27)

Sr. No	Mohalla_Name	Govt_Plot_Id	Owner_Name	Father_Name & Husband_Name	Road Name	Mobile Number	Occupancy Status	Plot Area	Total Area On Ground Floor	Total Rented Residential Builtup Area	Total Self Residential Builtup Area	House Type	Road Width	Construction Year	House Number	House Category	Rate Multiplier	Construction Status	Survey Start Date	Old Property Tax Id	Total Built Up Area	Gis Map Parcel Id	Property Label	Old Arv	New Arv	Arv_Difference	Property Tax(10%)	Water Tax	Sewerage Tax	Old Tax	New Tax
11798	Sen Vihar-2	158	Ved Pal Singh	tekchand	New Basti Dundaheada Sen Vihar Vijay Nagar	9313723542	Self Occupied	450	450	0	900	Pakka	Below 12	2006	158	Residential		Constructed	2021-12-13	N/A	900	2424D	00-001	-	9396	0%	939.6	0	0	-	939.6
11799	Sen Vihar-2	68	Vijay Kumar	Satya Pal Singh	New Basti Dundaheada Sen Vihar Vijay Nagar	9268070061	Self Occupied	450	450	0	450	Pakka	Below 12	2012	68	Residential		Constructed	2021-12-13	N/A	450	2425A	00-001	-	4698	0%	469.8	0	0	-	469.8

ZONE-3, WARD-Dundaheada(27)

Sr. No	Mohalla_Nam e	Govt_Plot Id	Owner_Nam e	Father_Nam e & Hus band_Nam e	Road Nam e	Mobile_Nu mber	Occ upancy _Sta tus	Plot_Are a	Total_Are a_On_G round_Floor	Total_Rented_Resid ential_Builtup_Are a	Total_Self_Resid ential_Builtup_Are a	Hou se_Typ e	Roa d_Wid th	Constru ction_Y ear	House _Num ber	Hou se_Cat egor y	Rat e_Mul tipli er	Con stru ction_St atus	Surv ey_St ar t_D ate	Old _Pr ope rty_T ax_I d	Total_Built_ Up_Are a	Gis_Ma p_Parc el_Id	Prop erty _Lab el	Old_Ar v	New_Arv	Arv_Diff erence	Property Tax(10%)	Wat er_T ax	Sew erag e_T ax	Old_T ax	New_T ax
11800	Sen Vihar-2	405	KK Gau tam	KL GAU TAM	New Basti Dundaheada Sen Vihar Vijay Nagar Ghaziabad	9312720138	Self Occupied	900	900	0	900	OtherPucca House with Micra\Fiber\TinSheds	Below12	2000	405	Residential		Constructed	2021-12-13	N/A	900	2430A	00-001	-	6372	0%	637.2	0	0	-	637.2
11801	Sen Vihar-2	near 108	N/A		Dundaheada Vijay Nagar		Self Occupied	2200	0	0	0	VacantLand	Below12	0	near 108	Residential		Not Constructed	2021-12-13	N/A	0	2431A	00-001	-	7656	0%	765.6	0	0	-	765.6





ZONE-3, WARD-Dundaheada(27)

Sr. No	Mohalla_Name	Govt_Plot_Id	Owner_Name	Father_Name & Husband_Name	Road_Name	Mobile_Number	Occupancy_Status	Plot_Area	Total_Area_On_Ground_Floor	Total_Rented_Residential_Builtup_Area	Total_Self_Residential_Builtup_Area	House_Type	Road_Width	Construction_Year	House_Number	House_Category	Rate_Multiplier	Construction_Status	Survey_Start_Date	Old_Property_Tax_Id	Total_Builtup_Area	Gis_Map_Parcels_Id	Property_Label	Old_Arv	New_Arv	Arv_Difference	Property_Tax(10%)	Water_Tax	Sewerage_Tax	Old_Tax	New_Tax
11802	Sen Vihar-2	N/A	Rajendri		New Basti Dundaheada Sen Vihar Vijay Nagar		Self Occupied	450	450	0	450	Pakka	Below12	2005	350	Residential		Constructed	2021-12-13	VN20047	450	2438A	00-001	3286	4698	43%	469.8	0	0	329	469.8
11803	Sen Vihar-2	19A	OmPrakash	nadar	New Basti Dundaheada Sen Vihar Vijay Nagar Ghaziabad	9354582595	Self Occupied	500	500	0	500	OtherPucca House with Micra\Fiber\Tinsheds	Below12	2005	194	Residential		Constructed	2021-12-10	N/A	500	2454A	00-001	-	3540	0%	354	0	0	-	354





ZONE-3, WARD-Dundaheada(27)

Sr. No	Mohalla_Nam e	Govt_Plot Id	Owner_Nam e	Father_Nam e & Hus band_Nam e	Road Nam e	Mobile_Nu mber	Occ upancy _Statu s	Plot_Are a	Total_Are a_On_G round_Floor	Total_Rented_Resid ential_Builtup_Are a	Total_Self_Resid ential_Built up_Are a	Hou se_Typ e	Roa d_Wid th	Constru ction_Y ear	House _Numb er	Hou se_Cat egor y	Rat e_Mul tiplie r	Con stru ction_St atus	Surv ey_St ar t_D ate	Old _Pr ope rty_T ax _Id	Total_Built_ Up_Are a	Gis_Ma p_Parc el_Id	Prop erty _Lab el	Old_Ar v	New_Arv	Arv_Diff erence	Property Tax(10%)	Wat er_T ax	Sew erag e_T ax	Old_T ax	New_T ax
11804	Sen Vihar-2	kh-269	Ram Pukari	Ram Nath	New Basti Dundaheada Sen Vihar Vijay Nagar	8826682188	Self Occupied	450	450	0	900	Pakka	Below12	2000	kh-269	Residential		Constructed	2021-12-13	N/A	900	2461A	00-001	-	9396	0%	939.6	0	0	-	939.6
11805	Sen Vihar-2	near 166	Chandra Bhan	Radhe Sharma	New Basti Dundaheada Sen Vihar Vijay Nagar Ghaziabad	8130510221	Self Occupied	800	800	0	800	OtherPucca HouseWith Micra\Fiber\TinSheds	Below12	2006	near 166	Residential		Constructed	2021-12-13	N/A	800	2466A	00-001	-	5664	0%	566.4	0	0	-	566.4





ZONE-3, WARD-Dundaheada(27)

Sr. No	Mohalla_Name	Govt_Plot_Id	Owner_Name	Father_Name & Husband_Name	Road Name	Mobile Number	Occupancy Status	Plot Area	Total Area On Ground Floor	Total Rented Residential Builtup Area	Total Self Residential Builtup Area	House Type	Road Width	Construction Year	House Number	House Category	Rate Multiplier	Construction Status	Survey Start Date	Old Property Tax Id	Total Builtup Area	Gis Map Parcel Id	Property Label	Old Arv	New Arv	Arv Difference	Property Tax(10%)	Water Tax	Sewerage Tax	Old Tax	New Tax
11806	Sen Vihar-2	N/A	N/A		New Basti Dundaheada Sen Vihar Vijay Nagar		Self Occupied	500	0	0	0	Vacant Land	Below 12	0	N/A	Residential		Not Constructed	2021-12-13	N/A	0	2470A	00-001	-	1740	0%	174	0	0	-	174
11807	Sen Vihar-2	NEAR-404	Indra Pal	Boudh Prakash	New Basti Dundaheada Sen Vihar Vijay Nagar	9899361149	Self Occupied	600	600	0	600	Pakka	Below 12	2000	NEAR-404	Residential		Constructed	2021-12-10	N/A	600	2478A	00-001	-	6264	0%	626.4	0	0	-	626.4
11808	Sen Vihar-2	534	Urmila Sirohi	Devendra Singh	New Basti Dundaheada Sen Vihar Vijay Nagar	9718289878	Self Occupied	500	500	0	500	Pakka	Below 12	2005	534	Residential		Constructed	2021-12-10	N/A	500	2482A	00-001	-	5220	0%	522	0	0	-	522

ZONE-3, WARD-Dundaheada(27)

Sr. No	Mohalla_Name	Govt_Plot_Id	Owner_Name	Father_Name & Husband_Name	Road Name	Mobile Number	Occupancy Status	Plot Area	Total Area On Ground Floor	Total Rented Residential Builtup Area	Total Self Residential Builtup Area	House Type	Road Width	Construction Year	House Number	House Category	Rate Multiplier	Construction Status	Survey Start Date	Old Property Tax Id	Total Builtup Area	Gis Map Parcel Id	Property Label	Old Arv	New Arv	Arv Difference	Property Tax(10%)	Water Tax	Sewerage Tax	Old Tax	New Tax
11809	Sen Vihar-2	N/A	Late Prem Singh Rana	late ghanshiram	New Basti Dundaheada Sen Vihar Vijay Nagar	9310435232	Self Occupied	700	400	0	400	Pakka	Below 12	2000	N/A	Residential		Constructed	2021-12-10	N/A	400	2483A	00-001	-	4176	0%	417.6	0	0	-	417.6
11810	Sen Vihar-2	near 483	Sarkari Uchit Dargi Dukan		New Basti Dundaheada Sen Vihar Vijay Nagar		Self Occupied	500	500	0	0	Pakka	Below 12	2005	near 483	Non Residential	5	Constructed	2021-12-10	N/A	500	2483B	00-001	-	35040	0%	3504	0	0	-	3504
11811	Sen Vihar-2	N/A	Rajkumar Mahor	Mohan LAL mahor	New Basti Dundaheada Sen Vihar Vijay Nagar	9540205734	Self Occupied	550	550	0	1100	Pakka	Below 12	2000	N/A	Residential		Constructed	2021-12-13	N/A	1100	2487A	00-001	-	11484	0%	1148.4	0	0	-	1148.4





ZONE-3, WARD-Dundaheada(27)

Sr. No	Mohalla_Name	Govt_Plot Id	Owner_Name	Father_Name & Husband_Name	Road Name	Mobile Number	Occupancy Status	Plot Area	Total Area On Ground Floor	Total Rented Residential Builtup Area	Total Self Residential Builtup Area	House Type	Road Width	Construction Year	House Number	House Category	Rate Multiplier	Construction Status	Survey Start Date	Old Property Tax Id	Total Builtup Area	Gis Map Parcel Id	Property Label	Old Arv	New Arv	Arv Difference	Property Tax(10%)	Water Tax	Sewerage Tax	Old Tax	New Tax
11812	Sen Vihar-2	near Kh no 271	Nirmal Singh	Late Madan Pal	New Basti Dundaheada Sen Vihar Vijay Nagar	8700993907	Self Occupied	600	600	0	600	Pakka	Below 12	2006	near Kh no 271	Residential		Constructed	2021-12-13	N/A	600	2490A	00-001	-	6264	0%	626.4	0	0	-	626.4
11813	Sen Vihar-2	N/A	Ravi		New Basti Dundaheada Sen Vihar Vijay Nagar		Mix	900	500	400	0	Pakka	Below 12	2008	N/A	Mix	5	Constructed	2021-12-13	N/A	500	2490B	00-001	-	11706	0%	1170.6	0	0	-	1170.6
11814	Sen Vihar-2	kh-273	Bimla Devi	Prahlad Singh	New Basti Dundaheada Sen Vihar Vijay Nagar	9818796261	Self Occupied	400	400	0	300	Pakka	Below 12	2005	kh-273	Mix	5	Constructed	2021-12-13	N/A	400	2499A	00-001	-	10140	0%	1014	0	0	-	1014





ZONE-3, WARD-Dundaheada(27)

Sr. No	Mohalla_Name	Govt_Plot_Id	Owner_Name	Father_Name & Husband_Name	Road_Name	Mobile_Number	Occupancy_Status	Plot_Area	Total_Area_On_Ground_Floor	Total_Rented_Residential_Builtup_Area	Total_Self_Residential_Builtup_Area	House_Type	Road_Width	Construction_Year	House_Number	House_Category	Rate_Multiplier	Construction_Status	Survey_Start_Date	Old_Property_Tax_Id	Total_Builtup_Area	Gis_Map_Parcels_Id	Property_Label	Old_Arv	New_Arv	Arv_Difference	Property_Tax(10%)	Water_Tax	Sewerage_Tax	Old_Tax	New_Tax
11815	Sen Vihar-2	N/A	Sohan Pal		New Basti Dundaheada Sen Vihar Vijay Nagar		Rented	500	500	500	0	Pakka	Below12	2005	N/A	Residential		Constructed	2021-12-13	N/A	500	2508A	00-001	-	5872.5	0%	587.25	0	0	-	587.25
11816	Sen Vihar-2	N/A	N/A		New Basti Dundaheada Sen Vihar Vijay Nagar Ghaziabad		Self Occupied	450	450	0	450	OtherPucca House with Micra\Fiber\Tinsheds	Below12	2006	N/A	Residential		Constructed	2021-12-13	N/A	450	2509A	00-001	-	3186	0%	318.6	0	0	-	318.6





ZONE-3, WARD-Dundaheada(27)

Sr. No	Mohalla_Name	Govt_Plot_Id	Owner_Name	Father_Name & Husband_Name	Road Name	Mobile Number	Occupancy Status	Plot Area	Total Area On Ground Floor	Total Rented Residential Builtup Area	Total Self Residential Builtup Area	House Type	Road Width	Construction Year	House Number	House Category	Rate Multiplier	Construction Status	Survey Start Date	Old Property Tax Id	Total Builtup Area	Gis Map Parcel Id	Property Label	Old Arv	New Arv	Arv_Difference	Property Tax(10%)	Water Tax	Sewerage Tax	Old Tax	New Tax
11817	Sen Vihar-2	near Kh no 273	Hem Raj Singh		New Basti Dundaheada Sen Vihar Vijay Nagar		Self Occupied	700	700	0	700	Pakka	Below 12	2006	near Kh no 273	Residential		Constructed	2021-12-13	N/A	700	2511A	00-001	-	7308	0%	730.8	0	0	-	730.8
11818	Sen Vihar-2	near Kh no 273	Rajendra	Mukhtiyar	New Basti Dundaheada Sen Vihar Vijay Nagar	9354445808	Self Occupied	700	700	0	700	Pakka	Below 12	2006	near Kh no 273	Residential		Constructed	2021-12-13	N/A	700	2512A	00-001	-	7308	0%	730.8	0	0	-	730.8
11819	Sen Vihar-2	near 274	Virendra Verma	harishah	New Basti Dundaheada Sen Vihar Vijay Nagar	9599095631	Self Occupied	540	440	0	440	Pakka	Below 12	2008	near 274	Residential		Constructed	2021-12-13	N/A	440	2515A	00-001	-	4593.6	0%	459.36	0	0	-	459.36

ZONE-3, WARD-Dundaheada(27)

Sr. No	Mohalla_Name	Govt_Plot_Id	Owner_Name	Father_Name & Husband_Name	Road Name	Mobile_Number	Occupancy_Status	Plot_Area	Total_Area_On_Ground_Floor	Total_Rented_Residential_Builtup_Area	Total_Self_Residential_Builtup_Area	House_Type	Road_Width	Construction_Year	House_Number	House_Category	Rate_Multiplier	Construction_Status	Survey_Start_Date	Old_Property_Tax_Id	Total_Builtup_Area	Gis_Map_Parcels_Id	Property_Label	Old_Arv	New_Arv	Arv_Difference	Property_Tax(10%)	Water_Tax	Sewerage_Tax	Old_Tax	New_Tax
11820	Sen Vihar-2	162	Hari Singh		New Basti Dundaheada Sen Vihar Vijay Nagar	8178420617	Self Occupied	600	600	0	600	Pakka	Below12	2019	208	Residential		Constructed	2021-12-13	VN19883	600	2515B	00-001	2191	6264	186%	626.4	0	0	219	626.4
11821	Sen Vihar-2	N/A	Indir Pal	ghasiram	New Basti Dundaheada Sen Vihar Vijay Nagar	8800821570	Self Occupied	1200	600	0	600	Pakka	Below12	2000	N/A	Residential		Constructed	2021-12-13	N/A	600	2515C	00-001	-	6264	0%	626.4	0	0	-	626.4
11822	Sen Vihar-2	N/A	Nee raj Kumar	Charan Singh	New Basti Dundaheada Sen Vihar Vijay Nagar	8527165195	Self Occupied	1000	1000	0	1000	Pakka	Below12	2005	N/A	Residential		Constructed	2021-12-13	N/A	1000	2515D	00-001	-	10440	0%	1044	0	0	-	1044





ZONE-3, WARD-Dundaheada(27)

Sr. No	Mohalla_Name	Govt_Plot_Id	Owner_Name	Father_Name & Husband_Name	Road Name	Mobile Number	Occupancy Status	Plot Area	Total Area On Ground Floor	Total Rented Residential Builtup Area	Total Self Residential Builtup Area	House Type	Road Width	Construction Year	House Number	House Category	Rate Multiplier	Construction Status	Survey Start Date	Old Property Tax Id	Total Builtup Area	Gis Map Parcel Id	Property Label	Old Arv	New Arv	Arv Difference	Property Tax(10%)	Water Tax	Sewerage Tax	Old Tax	New Tax
11823	Sen Vihar-2	N/A	Rajkumar	charansingh	New Basti Dundaheada Sen Vihar Vijay Nagar	9871348823	Self Occupied	1200	1200	0	1200	Pakka	Below12	2008	N/A	Residential		Constructed	2021-12-13	N/A	1200	2515E	00-001	-	12528	0%	1252.8	0	0	-	1252.8
11824	Sen Vihar-2	N/A	Sanjay	Charan	New Basti Dundaheada Sen Vihar Vijay Nagar		Rented	800	800	800	0	Pakka	Below12	2005	N/A	Residential		Constructed	2021-12-13	N/A	800	2515F	00-001	-	9396	0%	939.6	0	0	-	939.6
11825	Sen Vihar-2	N/A	N/A		New Basti Dundaheada Sen Vihar Vijay Nagar		Self Occupied	400	400	0	800	Pakka	Below12	2010	N/A	Residential		Constructed	2021-12-13	N/A	800	2516A	00-001	-	8352	0%	835.2	0	0	-	835.2





ZONE-3, WARD-Dundaheada(27)

Sr. No	Mohalla_Name	Govt_Plot Id	Owner_Name	Father_Name & Husband_Name	Road Name	Mobile Number	Occupancy Status	Plot Area	Total Area On Ground Floor	Total Rented Residential Builtup Area	Total Self Residential Builtup Area	House Type	Road Width	Construction Year	House Number	House Category	Rate Multiplier	Construction Status	Survey Start Date	Old Property Tax Id	Total Builtup Area	Gis Map Parcel Id	Property Label	Old Arv	New Arv	Arv_Difference	Property Tax(10%)	Water Tax	Sewerage Tax	Old Tax	New Tax
11826	Sen Vihar-2	N/A	Ram sewak Yadav		New Basti Dundaheada Sen Vihar Vijay Nagar	9873783299	Self Occupied	700	700	0	1400	Pakka	Below 12	2006	259	Residential		Constructed	2021-12-13	VN19978	1400	2517A	00-001	4748	14616	208%	1461.6	0	0	475	1461.6
11827	Sen Vihar-2	N/A	Bhabhuti	Mangal	New Basti Dundaheada Sen Vihar Vijay Nagar	7065877578	Self Occupied	600	600	0	1200	Pakka	Below 12	2005	N/A	Residential		Constructed	2021-12-14	N/A	1200	2521A	00-001	-	12528	0%	1252.8	0	0	-	1252.8





ZONE-3, WARD-Dundaheada(27)

Sr. No	Mohalla_Name	Govt_Plot_Id	Owner_Name	Father_Name & Husband_Name	Road_Name	Mobile_Number	Occupancy_Status	Plot_Area	Total_Area_On_Ground_Floor	Total_Rented_Residential_Builtup_Area	Total_Self_Residential_Builtup_Area	House_Type	Road_Width	Construction_Year	House_Number	House_Category	Rate_Multiplier	Construction_Status	Survey_Start_Date	Old_Property_Tax_Id	Total_Builtup_Area	Gis_Parcel_Id	Property_Label	Old_Arv	New_Arv	Arv_Difference	Property_Tax(10%)	Water_Tax	Sewerage_Tax	Old_Tax	New_Tax
11828	Sen Vihar-2	N/A	Bhagwat Prasad Kashyap		New Basti Dundaheada Sen Vihar Vijay Nagar Ghaz		Self Occupied	600	600	0	600	Pakka	Below12	2005	N/A	Residential		Constructed	2021-12-13	N/A	600	2523A	00-001	-	6264	0%	626.4	0	0	-	626.4
11829	Sen Vihar-2	N/A	N/A		New Basti Dundaheada Sen Vihar Vijay Nagar		Self Occupied	600	600	0	600	Pakka	Below12	2005	N/A	Residential		Constructed	2021-12-13	N/A	600	2525A	00-001	-	6264	0%	626.4	0	0	-	626.4

ZONE-3, WARD-Dundaheada(27)

Sr. No	Mohalla_Name	Govt_Plot_Id	Owner_Name	Father_Name & Husband_Name	Road Name	Mobile Number	Occupancy Status	Plot Area	Total Area On Ground Floor	Total Rented Residential Builtup Area	Total Self Residential Builtup Area	House Type	Road Width	Construction Year	House Number	House Category	Rate Multiplier	Construction Status	Survey Start Date	Old Property Tax Id	Total Builtup Area	Gis_Map_Parcels_Id	Property Label	Old Arv	New Arv	Arv_Difference	Property Tax(10%)	Water Tax	Sewerage Tax	Old Tax	New Tax
11830	Sen Vihar-2	KH NO 274	Karan Singh	nekrada Sen Vihar Nagar	New Basti Dundaheada Sen Vihar Nagar	9318406048	Self Occupied	800	800	0	800	Pakka	Below 12	2020	kh no 274	Residential		Under Construction	2021-12-13	N/A	800	2525B	00-001	-	0	0%	0	0	0	-	0
11831	Sen Vihar-2	N/A	N/A		New Basti Dundaheada Sen Vihar Nagar		Self Occupied	400	0	0	0	Vacant Land	Below 12	0	N/A	Residential		Not Constructed	2021-12-13	N/A	0	2530A	00-001	-	1392	0%	139.2	0	0	-	139.2





ZONE-3, WARD-Dundaheada(27)

Sr. No	Mohalla_Nam e	Govt_Plot Id	Owner_Nam e	Fath er_Nam e & Hus band_Nam e	Road Nam e	Mobile_Nu mber	Occ upancy _Statu s	Plot_Are a	Total_Are a_On_G round_Floor	Total_Rented_Resid ential_Builtup_Are a	Total_Self_Resid ential_Built up_Are a	Hou se_Typ e	Roa d_Wid th	Constru ction_Y ear	House _Numb er	Hou se_Cat egor y	Rat e_Multi pli er	Con stru ction_St atus	Surv ey_St ar t_D ate	Old _Pr ope rty_T ax_I d	Total_Built_ Up_Are a	Gis_Ma p_Parc el_Id	Prop erty _Lab el	Old_Ar v	New_Arv	Arv_Diff erence	Property Tax(10%)	Wat er_T ax	Sew erag e_T ax	Old_T ax	New_T ax
11832	Sen Vihar-2	near 275	N/A		New Basti Dundaheada Sen Vihar Vijay Nagar Ghaziabad		Self Occupied	450	450	0	450	OtherPucca HouseWith Microw12	Below12	2000	near 275	Residential		Constructed	2021-12-13	N/A	450	2531A	00-001	-	3186	0%	318.6	0	0	-	318.6
11833	Sen Vihar-2	near 259	N/A		Dundaheada Vijay Nagar		Self Occupied	500	0	0	0	VacantLand	Below12	0	near 259	Residential		Not Constructed	2021-12-13	N/A	0	2567A	00-001	-	1740	0%	174	0	0	-	174





ZONE-3, WARD-Dundaheada(27)

Sr. No	Mohalla_Name	Govt_Plot_Id	Owner_Name	Father_Name & Husband_Name	Road Name	Mobile Number	Occupancy Status	Plot Area	Total Area On Ground Floor	Total Rented Residential Builtup Area	Total Self Residential Builtup Area	House Type	Road Width	Construction Year	House Number	House Category	Rate Multiplier	Construction Status	Survey Start Date	Old Property Tax Id	Total Builtup Area	Gis Map Parcel Id	Property Label	Old Arv	New Arv	Arv Difference	Property Tax(10%)	Water Tax	Sewerage Tax	Old Tax	New Tax
11834	Sen Vihar-2	near 259	Bho raj Singh	uda y singh	New Basti Dundaheada Sen Vihar Vijay Nagar		Self Occupied	450	450	0	450	Pakka	Below 12	2005	near 259	Residential		Constructed	2021-12-13	N/A	450	2568A	00-001	-	4698	0%	469.8	0	0	-	469.8
11835	Sen Vihar-2	N/A	Manveer		New Basti Dundaheada Sen Vihar Vijay Nagar		Self Occupied	900	900	0	900	Pakka	Below 12	2008	N/A	Residential		Constructed	2021-12-13	N/A	900	2572A	00-001	-	9396	0%	939.6	0	0	-	939.6





ZONE-3, WARD-Dundaheada(27)

Sr. No	Mohalla_Name	Govt_Plot_Id	Owner_Name	Father_Name & Husband_Name	Road Name	Mobile Number	Occupancy Status	Plot Area	Total Area On Ground Floor	Total Rented Residential Builtup Area	Total Self Residential Builtup Area	House Type	Road Width	Construction Year	House Number	House Category	Rate Multiplier	Construction Status	Survey Start Date	Old Property Tax Id	Total Builtup Area	Gis_Map_Parcels_Id	Property Label	Old Arv	New Arv	Arv_Difference	Property Tax(10%)	Water Tax	Sewerage Tax	Old Tax	New Tax
11836	Sen Vihar-2	N/A	Hemwati	Raghubir	New Basti Dundaheada Sen Vihar Vijay Nagar Ghaziabad	9310320554	Self Occupied	700	600	0	600	OtherPucca House with Microw12	Below12	2000	N/A	Residential		Constructed	2021-12-13	N/A	600	2574A	00-001	-	6264	0%	626.4	0	0	-	626.4
11837	Sen Vihar-2	N/A	N/A		New Basti Dundaheada Sen Vihar Vijay Nagar		Rented	600	600	600	0	Pakka	Below12	2008	N/A	Residential		Constructed	2021-12-13	N/A	600	2577A	00-001	-	7047	0%	704.7	0	0	-	704.7





ZONE-3, WARD-Dundaheada(27)

Sr. No	Mohalla_Name	Govt_Plot Id	Owner_Name	Father_Name & Husband_Name	Road Name	Mobile Number	Occupancy Status	Plot Area	Total Area On Ground Floor	Total Rented Residential Builtup Area	Total Self Residential Builtup Area	House Type	Road Width	Construction Year	House Number	House Category	Rate Multiplier	Construction Status	Survey Start Date	Old Property Tax Id	Total Builtup Area	Gis Map Parcel Id	Property Label	Old Arv	New Arv	Arv Difference	Property Tax(10%)	Water Tax	Sewerage Tax	Old Tax	New Tax
11838	Sen Vihar-2	near 437	Ashok Kumar	latrajmal Singh	New Basti Dundaheada Sen Vihar Vijay Nagar		Self Occupied	450	450	0	900	Pakka	Below12	2009	near 437	Residential		Constructed	2021-12-13	N/A	900	2578A	00-001	-	9396	0%	939.6	0	0	-	939.6
11839	Sen Vihar-2	N/A	Sanjeev Maheshwari	RAMESH CHAND	New Basti Dundaheada Sen Vihar Vijay Nagar	9899281361	Mix	300	300	250	300	Pakka	Below12	2000	N/A	Mix	5	Constructed	2021-12-14	N/A	600	2582A	00-001	-	9246	0%	924.6	0	0	-	924.6
11840	Sen Vihar-2	N/A	Mangal Sen Sharma	brahmchand	New Basti Dundaheada Sen Vihar Vijay Nagar	7065317066	Self Occupied	1000	900	0	900	Pakka	Below12	2000	230	Residential		Constructed	2021-12-14	VN19953	900	2586A	00-001	4382	9396	114%	939.6	0	0	438	939.6





ZONE-3, WARD-Dundaheada(27)

Sr. No	Mohalla_Name	Govt_Plot_Id	Owner_Name	Father_Name & Husband_Name	RoadName	Mobile_Number	Occupancy_Status	Plot_Area	Total_Area_On_Ground_Floor	Total_Rented_Residential_Builtup_Area	Total_Self_Residential_Builtup_Area	House_Type	Road_Width	Construction_Year	House_Number	House_Category	Rate_Multiplier	Construction_Status	Survey_Start_Date	Old_Property_Tax_Id	Total_Builtup_Area	Gis_Map_Parcels_Id	Property_Label	Old_Arv	New_Arv	Arv_Difference	Property_Tax(10%)	Water_Tax	Sewerage_Tax	Old_Tax	New_Tax
11841	Sen Vihar-2	N/A	Tatar Mandal		New Basti Dundaheada Sen Vihar Vijay Nagar	9971804042	Self Occupied	450	450	0	450	Pakka	Below12	2005	N/A	Residential		Constructed	2021-12-14	N/A	450	2587A	00-001	-	4698	0%	469.8	0	0	-	469.8
11842	Sen Vihar-2	277	Dulari	Rajusingh	New Basti Dundaheada Sen Vihar Vijay Nagar	9717013168	Self Occupied	400	400	0	400	Pakka	Below12	2015	277	Residential		Constructed	2021-12-14	N/A	400	2595A	00-001	-	4176	0%	417.6	0	0	-	417.6
11843	Sen Vihar-2	N/A	Dinesh Kumar	rajkumar	New Basti Dundaheada Sen Vihar Vijay Nagar		Self Occupied	400	400	0	400	Pakka	Below12	2005	N/A	Residential		Constructed	2021-12-14	N/A	400	2599A	00-001	-	4176	0%	417.6	0	0	-	417.6





ZONE-3, WARD-Dundaheada(27)

Sr. No	Mohalla_Name	Govt_Plot_Id	Owner_Name	Father_Name & Husband_Name	RoadName	Mobile_Number	Occupancy_Status	Plot_Area	Total_Area_On_Ground_Floor	Total_Rented_Residential_Builtup_Area	Total_Self_Residential_Builtup_Area	House_Type	Road_Width	Construction_Year	House_Number	House_Category	Rate_Multiplier	Construction_Status	Survey_Start_Date	Old_Property_Tax_Id	Total_Builtup_Area	Gis_Map_Parcels_Id	Property_Label	Old_Arv	New_Arv	Arv_Difference	Property_Tax(10%)	Water_Tax	Sewerage_Tax	Old_Tax	New_Tax
11844	Sen Vihar-2	N/A	N/A		New Basti Dundaheada Sen Vihar Vijay Nagar		Self Occupied	300	300	0	900	Pakka	Below12	2004	N/A	Residential		Constructed	2021-12-14	N/A	900	2600A	00-001	-	9396	0%	939.6	0	0	-	939.6
11845	Sen Vihar-2	241	Anurag Verma	RAJENDRA SINGH	New Basti Dundaheada Sen Vihar Vijay Nagar	9650685820	Self Occupied	400	400	0	400	Pakka	Below12	2000	241	Residential		Constructed	2021-12-14	N/A	400	2600B	00-001	-	4176	0%	417.6	0	0	-	417.6
11846	Sen Vihar-2	N/A	N/A		New Basti Dundaheada Sen Vihar Vijay Nagar		Self Occupied	450	450	0	450	Pakka	Below12	2010	N/A	Residential		Constructed	2021-12-14	N/A	450	2600C	00-001	-	4698	0%	469.8	0	0	-	469.8

ZONE-3, WARD-Dundaheada(27)

Sr. No	Mohalla_Name	Govt_Plot_Id	Owner_Name	Father_Name & Husband_Name	Road Name	Mobile_Number	Occupancy_Status	Plot_Area	Total_Area_On_Ground_Floor	Total_Rented_Residential_Builtup_Area	Total_Self_Residential_Builtup_Area	House_Type	Road_Width	Construction_Year	House_Number	House_Category	Rate_Multiplier	Construction_Status	Survey_Start_Date	Old_Property_Tax_Id	Total_Builtup_Area	Gis_Map_Parcels_Id	Property_Label	Old_Arv	New_Arv	Arv_Difference	Property_Tax(10%)	Water_Tax	Sewerage_Tax	Old_Tax	New_Tax
11847	Sen Vihar-2	N/A	Mahendra Singh		New Basti Dundaheada Sen Vihar Vijay Nagar	9643881474	Self Occupied	600	600	0	600	Pakka	Below12	2005	N/A	Residential		Constructed	2021-12-14	N/A	600	2601A	00-001	-	6264	0%	626.4	0	0	-	626.4
11848	Sen Vihar-2	N/A	Om Prakash	PAL EY RAM	New Basti Dundaheada Sen Vihar Vijay Nagar	9650760187	Self Occupied	450	450	0	900	Pakka	Below12	2000	N/A	Residential		Constructed	2021-12-14	N/A	900	2642A	00-001	-	9396	0%	939.6	0	0	-	939.6
11849	Sen Vihar-2	KH NO 276	Om kar Singh	pre m raj singh	New Basti Dundaheada Sen Vihar Vijay Nagar	9899200418	Self Occupied	500	500	0	500	Pakka	Below12	2017	KH NO 276	Residential		Constructed	2021-12-14	N/A	500	2643A	00-001	-	5220	0%	522	0	0	-	522





ZONE-3, WARD-Dundaheada(27)

Sr. No	Mohalla_Name	Govt_Plot Id	Owner_Name	Father_Name & Husband_Name	Road Name	Mobile Number	Occupancy Status	Plot Area	Total Area On Ground Floor	Total Rented Residential Builtup Area	Total Self Residential Builtup Area	House Type	Road Width	Construction Year	House Number	House Category	Rate Multiplier	Construction Status	Survey Start Date	Old Property Tax Id	Total Builtup Area	Gis Map Parcel Id	Property Label	Old Arv	New Arv	Arv Difference	Property Tax(10%)	Water Tax	Sewerage Tax	Old Tax	New Tax
11850	Sen Vihar-2	N/A	N/A		New Basti Dundaheada Sen Vihar Vijay Nagar		Self Occupied	400	400	0	400	Kutchha	Below 12	2019	N/A	Residential		Constructed	2021-12-14	N/A	400	2643B	00-001	-	4176	0%	417.6	0	0	-	417.6
11851	Sen Vihar-2	N/A	Anil Kumar	omprakash	New Basti Dundaheada Sen Vihar Vijay Nagar		Self Occupied	500	500	0	450	Pakka	Below 12	2005	N/A	Mix	5	Constructed	2021-12-14	N/A	500	2647A	00-001	-	8202	0%	820.2	0	0	-	820.2
11852	Sen Vihar-2	276	Nee Raj Kumari	Dinesh Kumar	New Basti Dundaheada Sen Vihar Vijay Nagar	7827985965	Self Occupied	450	450	0	900	Pakka	Below 12	2008	276	Residential		Constructed	2021-12-14	N/A	900	2647B	00-001	-	9396	0%	939.6	0	0	-	939.6





ZONE-3, WARD-Dundaheada(27)

Sr. No	Mohalla_Name	Govt_Plot_Id	Owner_Name	Father_Name & Husband_Name	RoadName	Mobile_Number	Occupancy_Status	Plot_Area	Total_Area_On_Ground_Floor	Total_Rented_Residential_Builtup_Area	Total_Self_Residential_Builtup_Area	House_Type	Road_Width	Construction_Year	House_Number	House_Category	Rate_Multiplier	Construction_Status	Survey_Start_Date	Old_Property_Tax_Id	Total_Builtup_Area	Gis_Map_Parcels_Id	Property_Label	Old_Arv	New_Arv	Arv_Difference	Property_Tax(10%)	Water_Tax	Sewerage_Tax	Old_Tax	New_Tax
11853	Sen Vihar-2	694/6	Rajkumar	Balbir Singh	New Basti Dundaheada Sen Vihar Vijay Nagar		Self Occupied	400	400	0	400	Pakka	Below12	2005	694/6	Residential		Constructed	2021-12-14	N/A	400	2650A	00-001	-	4176	0%	417.6	0	0	-	417.6
11854	Sen Vihar-2	N/A	Santosh Devigauarav	Ramkishan	New Basti Dundaheada Sen Vihar Vijay Nagar		Self Occupied	500	500	0	500	Pakka	Below12	2021	N/A	Residential		Constructed	2021-12-14	N/A	500	2661A	00-001	-	5220	0%	522	0	0	-	522
11855	Sen Vihar-2	N/A	Santosh And Shiv Singh		New Basti Dundaheada Sen Vihar Vijay Nagar	9582687269	Self Occupied	500	450	0	450	Pakka	Below12	2000	N/A	Mix	5	Constructed	2021-12-14	N/A	900	2661C	00-001	-	36234	0%	3623.4	0	0	-	3623.4

ZONE-3, WARD-Dundaheada(27)

Sr. No	Mohalla_Name	Govt_Plot_Id	Owner_Name	Father_Name & Husband_Name	RoadName	Mobile_Number	Occupancy_Status	Plot_Area	Total_Area_On_Ground_Floor	Total_Rented_Residential_Builtup_Area	Total_Self_Residential_Builtup_Area	House_Type	Road_Width	Construction_Year	House_Number	House_Category	Rate_Multiplier	Construction_Status	Survey_Start_Date	Old_Property_Tax_Id	Total_Builtup_Area	Gis_Map_Parcels_Id	Property_Label	Old_Arv	New_Arv	Arv_Difference	Property_Tax(10%)	Water_Tax	Sewerage_Tax	Old_Tax	New_Tax
11856	Sen Vihar-2	237	N/A	Anurag Sharma	New Basti Dundaheada Sen Vihar Vijay Nagar	7011305908	Self Occupied	500	500	0	1000	Pakka	Below12	2005	237	Residential		Constructed	2021-12-14	N/A	1000	2665A	00-001	-	10440	0%	1044	0	0	-	1044
11857	Sen Vihar-2	N/A	N/A	Jiwan Mishra	New Basti Dundaheada Sen Vihar Vijay Nagar	9716478461	Self Occupied	800	800	0	800	Pakka	Below12	2008	N/A	Residential		Constructed	2021-12-14	N/A	800	2671A	00-001	-	8352	0%	835.2	0	0	-	835.2
11858	Sen Vihar-2	N/A	N/A		New Basti Dundaheada Sen Vihar Vijay Nagar		Self Occupied	900	900	0	900	Pakka	Below12	2000	N/A	Residential		Constructed	2021-12-14	N/A	900	2671B	00-001	-	9396	0%	939.6	0	0	-	939.6





ZONE-3, WARD-Dundaheada(27)

Sr. No	Mohalla_Name	Govt_Plot_Id	Owner_Name	Father_Name & Husband_Name	Road Name	Mobile Number	Occupancy Status	Plot Area	Total Area On Ground Floor	Total Rented Residential Builtup Area	Total Self Residential Builtup Area	House Type	Road Width	Construction Year	House Number	House Category	Rate Multiplier	Construction Status	Survey Start Date	Old Property Tax Id	Total Builtup Area	Gis Map Parcel Id	Property Label	Old Arv	New Arv	Arv Difference	Property Tax(10%)	Water Tax	Sewerage Tax	Old Tax	New Tax
11859	Sen Vihar-2	N/A	N/A		New Basti Dundaheada Sen Vihar Vijay Nagar		Self Occupied	400	0	0	0	Vacant Land	Below 12	0	N/A	Residential		Not Constructed	2021-12-14	N/A	0	2673A	00-001	-	1392	0%	139.2	0	0	-	139.2
11860	Sen Vihar-2	N/A	N/A		New Basti Dundaheada Sen Vihar Vijay Nagar		Self Occupied	600	600	0	600	Pakka	Below 12	2001	N/A	Residential		Under Construction	2021-12-14	N/A	600	2679A	00-001	-	0	0%	0	0	0	-	0
11861	Sen Vihar-2	N/A	Shiwani	Sonu	New Basti Dundaheada Sen Vihar Vijay Nagar	9818721926	Self Occupied	450	450	0	900	Pakka	Below 12	2010	N/A	Residential		Constructed	2021-12-14	N/A	900	2679B	00-001	-	9396	0%	939.6	0	0	-	939.6

ZONE-3, WARD-Dundaheada(27)

Sr. No	Mohalla_Name	Govt_Plot_Id	Owner_Name	Father_Name & Husband_Name	Road Name	Mobile_Number	Occupancy_Status	Plot_Area	Total_Area_On_Ground_Floor	Total_Rented_Residential_Builtup_Area	Total_Self_Residential_Builtup_Area	House_Type	Road_Width	Construction_Year	House_Number	House_Category	Rate_Multiplier	Construction_Status	Survey_Start_Date	Old_Property_Tax_Id	Total_Builtup_Area	Gis_Map_Parcels_Id	Property_Label	Old_Arv	New_Arv	Arv_Difference	Property_Tax(10%)	Water_Tax	Sewerage_Tax	Old_Tax	New_Tax
11862	Sen Vihar-2	N/A	Rakha Devi	Rajkumar	New Basti Dundaheada Sen Vihar Vijay Nagar	8882626699	Self Occupied	600	600	0	1200	Pakka	Below12	2021	N/A	Residential		Constructed	2021-12-14	N/A	1200	2679C	00-001	-	12528	0%	1252.8	0	0	-	1252.8
11863	Sen Vihar-2	NEAR BY 279	Shobha	Binod Sharma	New Basti Dundaheada Sen Vihar Vijay Nagar	9818269921	Rented	500	500	500	0	Pakka	Below12	2000	Near by 279	Residential		Constructed	2021-12-14	N/A	500	2679D	00-001	-	5220	0%	522	0	0	-	522
11864	Sen Vihar-2	near 4/7	Rakesh	ramchandra	New Basti Dundaheada Sen Vihar Vijay Nagar	9315141118	Self Occupied	450	450	0	900	Pakka	Below12	2000	near 4/7	Residential		Constructed	2021-12-14	N/A	900	2688A	00-001	-	9396	0%	939.6	0	0	-	939.6

ZONE-3, WARD-Dundaheada(27)

Sr. No	Mohalla_Name	Govt_Plot_Id	Owner_Name	Father_Name & Husband_Name	Road Name	Mobile_Number	Occupancy_Status	Plot_Area	Total_Area_On_Ground_Floor	Total_Rented_Residential_Builtup_Area	Total_Self_Residential_Builtup_Area	House_Type	Road_Width	Construction_Year	House_Number	House_Category	Rate_Multiplier	Construction_Status	Survey_Start_Date	Old_Property_Tax_Id	Total_Builtup_Area	Gis_Map_Parcels_Id	Property_Label	Old_Arv	New_Arv	Arv_Difference	Property_Tax(10%)	Water_Tax	Sewerage_Tax	Old_Tax	New_Tax
11865	Sen Vihar-2	N/A	Munni Devi	Ghorey Lal Sharma	New Basti Dundaheada Sen Vihar Vijay Nagar	8744000847	Self Occupied	500	500	0	1000	Pakka	Below12	2005	N/A	Residential		Constructed	2021-12-14	N/A	1000	2695A	00-001	-	10440	0%	1044	0	0	-	1044
11866	Sen Vihar-2	N/A	Beena Devi	Viresh	New Basti Dundaheada Sen Vihar Vijay Nagar		Rented	500	500	500	0	Pakka	Below12	2005	N/A	Residential		Constructed	2021-12-14	N/A	500	2697A	00-001	-	5872.5	0%	587.25	0	0	-	587.25
11867	Sen Vihar-2	N/A	N/A	Dinesh Dixit	New Basti Dundaheada Sen Vihar Vijay Nagar	7982637721	Self Occupied	500	500	0	500	Pakka	Below12	2005	N/A	Residential		Constructed	2021-12-14	N/A	500	2703A	00-001	-	5220	0%	522	0	0	-	522





ZONE-3, WARD-Dundaheada(27)

Sr. No	Mohalla_Name	Govt_Plot_Id	Owner_Name	Father_Name & Husband_Name	Road Name	Mobile Number	Occupancy Status	Plot Area	Total Area On Ground Floor	Total Rented Residential Builtup Area	Total Self Residential Builtup Area	House Type	Road Width	Construction Year	House Number	House Category	Rate Multiplier	Construction Status	Survey Start Date	Old Property Tax Id	Total Builtup Area	Gis Map Parcel Id	Property Label	Old Arv	New Arv	Arv Difference	Property Tax(10%)	Water Tax	Sewerage Tax	Old Tax	New Tax
11868	Sen Vihar-2	N/A	N/A		New Basti Dundaheada Sen Vihar Vijay Nagar		Rented	450	450	450	0	Pakka	Below 12	2000	N/A	Residential		Constructed	2021-12-14	N/A	450	2705A	00-001	-	4698	0%	469.8	0	0	-	469.8
11869	Sen Vihar-2	N/A	Sanjay Kumar	Raghuveer Singh	New Basti Dundaheada Sen Vihar Vijay Nagar	9990160615	Self Occupied	400	400	0	800	Pakka	Below 12	2005	N/A	Residential		Constructed	2021-12-14	N/A	800	2710A	00-001	-	8352	0%	835.2	0	0	-	835.2
11870	Sen Vihar-2	N/A	Satveer		New Basti Dundaheada Sen Vihar Vijay Nagar		Rented	900	900	900	0	Pakka	Below 12	2000	N/A	Residential		Constructed	2021-12-14	N/A	900	2710B	00-001	-	9396	0%	939.6	0	0	-	939.6





ZONE-3, WARD-Dundaheada(27)

Sr. No	Mohalla_Name	Govt_Plot_Id	Owner_Name	Father_Name & Husband_Name	RoadName	Mobile_Number	Occupancy_Status	Plot_Area	Total_Area_On_Ground_Floor	Total_Rented_Residential_Builtup_Area	Total_Self_Residential_Builtup_Area	House_Type	Road_Width	Construction_Year	House_Number	House_Category	Rate_Multiplier	Construction_Status	Survey_Start_Date	Old_Property_Tax_Id	Total_Builtup_Area	Gis_Map_Parcels_Id	Property_Label	Old_Arv	New_Arv	Arv_Difference	Property_Tax(10%)	Water_Tax	Sewerage_Tax	Old_Tax	New_Tax
11871	Sen Vihar-2	kh-278	N/A	b.l Tyagi	New Basti Dundaheada Sen Vihar Vijay Nagar	8743964365	Self Occupied	500	500	0	1000	Pakka	Below12	2005	kh-278	Residential		Constructed	2021-12-14	N/A	1000	2711A	00-001	-	10440	0%	1044	0	0	-	1044
11872	Sen Vihar-2	N/A	Rajendra	narayan Singh	New Basti Dundaheada Sen Vihar Vijay Nagar	8512088514	Self Occupied	500	500	0	500	Pakka	Below12	2008	N/A	Residential		Constructed	2021-12-14	N/A	500	2712A	00-001	-	5220	0%	522	0	0	-	522
11873	Sen Vihar-2	N/A	Gandhalal	ishwari Singh	New Basti Dundaheada Sen Vihar Vijay Nagar	7351443104	Self Occupied	450	450	0	900	Pakka	Below12	2010	N/A	Residential		Constructed	2021-12-14	N/A	900	2720A	00-001	-	9396	0%	939.6	0	0	-	939.6

ZONE-3, WARD-Dundaheada(27)

Sr. No	Mohalla_Name	Govt_Plot_Id	Owner_Name	Father_Name & Husband_Name	Road Name	Mobile Number	Occupancy Status	Plot Area	Total Area On Ground Floor	Total Rented Residential Builtup Area	Total Self Residential Builtup Area	House Type	Road Width	Construction Year	House Number	House Category	Rate Multiplier	Construction Status	Survey Start Date	Old Property Tax Id	Total Builtup Area	Gis Map Parcel Id	Property Label	Old Arv	New Arv	Arv Difference	Property Tax(10%)	Water Tax	Sewerage Tax	Old Tax	New Tax
11874	Sen Vihar-2	N/A	N/A		New Basti Dundaheada Sen Vihar Vijay Nagar		Self Occupied	500	500	0	500	Kutchha	Below 12	2005	N/A	Residential		Constructed	2021-12-14	N/A	500	2721A	00-001	-	3540	0%	354	0	0	-	354
11875	Sen Vihar-2	N/A	Sunita Devi	Gen Lal	New Basti Dundaheada Sen Vihar Vijay Nagar	9210593829	Self Occupied	900	900	0	1800	Pakka	Below 12	2000	N/A	Residential		Constructed	2021-12-14	N/A	1800	2721B	00-001	-	18792	0%	1879.2	0	0	-	1879.2
11876	Sen Vihar-2	N/A	Foolwati Devi	Hari Ram	Dundaheada Sen Vihar Vijay Nagar	9971616391	Self Occupied	300	300	0	600	Pakka	Below 12	2020	N/A	Residential		Constructed	2021-12-14	N/A	600	2722A	00-001	-	6264	0%	626.4	0	0	-	626.4

ZONE-3, WARD-Dundaheada(27)

Sr. No	Mohalla_Nam e	Govt_Plot Id	Owner_Nam e	Father_Nam e & Husb and_Nam e	Road Nam e	Mobile_Nu mber	Occu pancy_Statu s	Plot_Are a	Total_Are a_On_Gr ound_Flo or	Total_ Rented_ Resid ential_ Builtup_Are a	Total_Self_ Resid ential_ Built up_Are a	Hou se_ Typ e	Roa d_ Wid th	Constru ction_Y ear	House _Numb er	Hou se_ Cat egor y	Rat e_ Multipl ier	Constru ction_Statu s	Surv ey_Star t_D ate	Old _Pr ope rty_ Tax _Id	Total_ Built_ Up_Are a	Gis_Ma p_Parc el_Id	Prop erty_ Lab el	Old_Arv	New_Arv	Arv_Diff erence	Property Tax(10%)	Wat er_T ax	Sew erag e_T ax	Old_T ax	New_T ax
11877	Sen Vihar-2	N/A	Sanj u Verma		Dun dahe ra Vijay Naga r		Self Occu pie d	600	600	0	1200	Pak ka	Belo w12	2005	301	Resi den tial		Constru cted	202 1-12-14	VN2 001 2	1200	2722B	00-001	4748	12528	164%	1252.8	0	0	475	1252.8
11878	Sen Vihar-2	N/A	Ren u Rani	Jite ndr a Singh	Dun dahe ra Vijay Naga r	9718973850	Self Occu pie d	450	450	0	450	Pak ka	Belo w12	2000	N/A	Resi den tial		Constru cted	202 1-12-14	N/A	450	2722C	00-001	-	4698	0%	469.8	0	0	-	469.8
11879	Sen Vihar-2	N/A	Jite ndr a	Bhi m Sen	Dun dahe ra Vijay Naga r	7838451301	Self Occu pie d	800	800	0	800	Pak ka	Belo w12	2005	N/A	Resi den tial		Constru cted	202 1-12-14	N/A	800	2725A	00-001	-	8352	0%	835.2	0	0	-	835.2
11880	Sen Vihar-2	N/A	Neel am Pal	Ash ok Pal	Dun dahe ra Vijay Naga r		Ren ted	500	500	500	0	Pak ka	Belo w12	2005	N/A	Resi den tial		Constru cted	202 1-12-14	N/A	500	2726A	00-001	-	5872.5	0%	587.25	0	0	-	587.25
11881	Sen Vihar-2	N/A	N/A		Dun dahe ra Vijay Naga r		Self Occu pie d	500	0	0	0	Vac ant Land	Belo w12	0	N/A	Resi den tial		Not Constru cted	202 1-12-14	N/A	0	2726B	00-001	-	1740	0%	174	0	0	-	174





ZONE-3, WARD-Dundaheada(27)

Sr. No	Mohalla_Nam e	Gov t_Pl ot Id	Owner _Name	Fath er_ Name & Hus band_ Name	Road Name	Mobile_ Nu mber	Occ upancy _Sta tus	Plot_ Area	Total_ Area_ On_ G round_ Floor	Total_ Rented_ Resid ential_ Builtup_ Area	Total_ Self_ Resid ential_ Built up_ Area	Hou se_ Typ e	Roa d_ Wid th	Constru ction_ Year	House _Numb er	Hou se_ Cat egor y	Rat e_ Multipl ier	Con stru ction_ Stat us	Surv ey_ Start_ Date	Old _Pr ope rty_ Tax_ Id	Total_ Built_ Up_ Area	Gis_ Map_ Parcel_ Id	Prop erty_ Label	Old_ Ar v	New_ Arv	Arv_ Diff erence	Property Tax(10%)	Wat er_ Tax	Sew erag e_ Tax	Old_ Tax	New_ Tax
11882	Sen Vihar-2	N/A	Ishak Ali		Dundahe ra Vijay Nagar		Rented	600	600	1200	0	Pak ka	Below12	2002	N/A	Residential		Constructed	2021-12-14	N/A	1200	2734A	00-001	-	14094	0%	1409.4	0	0	-	1409.4
11883	Sen Vihar-2	N/A	N/A		Dundahe ra Vijay Nagar		Self Occupied	400	0	0	0	VacantLand	Below12	0	N/A	Residential		Not Constructed	2021-12-14	N/A	0	2741A	00-001	-	1392	0%	139.2	0	0	-	139.2
11884	Sen Vihar-2	386	Bhop Singh	late ramal	Dundahe ra Vijay Nagar	9871676845	Self Occupied	500	500	0	1000	Pak ka	Below12	2018	386	Residential		Constructed	2021-12-14	N/A	1000	2742A	00-001	-	10440	0%	1044	0	0	-	1044
11885	Sen Vihar-2	kh no-285	Shushila Devi Pal	Pre m Chand Pal	Dundahe ra Vijay Nagar Ghaz	7011397918	Self Occupied	400	400	0	800	Pak ka	Below12	2005	kh no-285	Residential		Constructed	2021-12-14	N/A	800	2745E	00-001	-	8352	0%	835.2	0	0	-	835.2





ZONE-3, WARD-Dundaheada(27)

Sr. No	Mohalla_Name	Govt_Plot_Id	Owner_Name	Father_Name & Husband_Name	Road Name	Mobile Number	Occupancy Status	Plot Area	Total Area On Ground Floor	Total Rented Residential Builtup Area	Total Self Residential Builtup Area	House Type	Road Width	Construction Year	House Number	House Category	Rate Multiplier	Construction Status	Survey Start Date	Old Property Tax Id	Total Built Up Area	Gis_Map_Parcels_Id	Property Label	Old Arv	New Arv	Arv_Difference	Property Tax(10%)	Water Tax	Sewerage Tax	Old Tax	New Tax
11886	Sen Vihar-2	kh-285	Suman Devi	Sateender Kumar	Dundaheada Vijay Nagar Ghaz	9540806382	Self Occupied	450	450	0	450	Pakka	Below12	2005	kh-285	Residential		Constructed	2021-12-14	N/A	450	2746B	00-001	-	4698	0%	469.8	0	0	-	469.8
11887	Sen Vihar-2	11	Bipendra Kumar Mishra	mahendranarayan misra	Nai Basti Sen Vihar 2 Dundaheada	8178140346	Self Occupied	450	450	0	900	Pakka	Below12	2008	11	Residential		Constructed	2021-12-15	N/A	900	2754A	00-001	-	9396	0%	939.6	0	0	-	939.6
11888	Sen Vihar-2	359	N/A		Nai Basti Sen Vihar 2 Dun		Self Occupied	400	400	0	400	Pakka	Below12	2000	359	Residential		Constructed	2021-12-15	N/A	400	2754C	00-001	-	4176	0%	417.6	0	0	-	417.6
11889	Sen Vihar-2	NEAR-601	N/A		Nai Basti Sen Vihar 2 Dun		Self Occupied	500	500	0	500	Pakka	Below12	2000	NEAR-601	Residential		Constructed	2021-12-15	N/A	500	2755A	00-001	-	5220	0%	522	0	0	-	522

ZONE-3, WARD-Dundaheada(27)

Sr. No	Mohalla_Name	Govt_Plot Id	Owner_Name	Father_Name & Husband_Name	Road Name	Mobile Number	Occupancy Status	Plot Area	Total Area On Ground Floor	Total Rented Residential Builtup Area	Total Self Residential Builtup Area	House Type	Road Width	Construction Year	House Number	House Category	Rate Multiplier	Construction Status	Survey Start Date	Old Property Tax Id	Total Builtup Area	Gis Map Parcel Id	Property Label	Old Arv	New Arv	Arv_Difference	Property Tax(10%)	Water Tax	Sewerage Tax	Old Tax	New Tax
11890	Sen Vihar-2	N/A	Lad do Devi	Har pal Singh	Nai Basti Sen Vihar 2 Dun	9911970628	Self Occupied	540	540	0	540	Pak ka	Below12	2010	N/A	Residential		Constructed	2021-12-15	N/A	540	2756A	00-001	-	5637.6	0%	563.76	0	0	-	563.76
11891	Sen Vihar-2	N/A	N/A		Nai Basti Sen Vihar 2 Dun		Self Occupied	800	800	0	2400	Pak ka	Below12	2012	N/A	Residential		Constructed	2021-12-15	N/A	2400	2757A	00-001	-	25056	0%	2505.6	0	0	-	2505.6
11892	Sen Vihar-2	793	Hari ram	jagrapan	Nai Basti Sen Vihar 2 Dun	9717166787	Self Occupied	550	550	0	550	Pak ka	Below12	2004	793	Residential		Constructed	2021-12-15	N/A	550	2765A	00-001	-	5742	0%	574.2	0	0	-	574.2
11893	Sen Vihar-2	345	Madan Mohan Singh	chatar Singh	Nai Basti Sen Vihar 2 Dundaheada	8882915686	Self Occupied	500	500	0	500	Pak ka	Below12	2005	255	Residential		Constructed	2021-12-15	VN19975	500	2774A	00-001	2191	5220	138%	522	0	0	219	522

ZONE-3, WARD-Dundaheada(27)

Sr. No	Mohalla_Nam e	Govt_Plot Id	Owner_Nam e	Father_Nam e & Hus band_Nam e	Road Nam e	Mobile_Nu mber	Occu pancy_Statu s	Plot_Are a	Total_Are a_On_G round_Floor	Total_Rented_Resid ential_Builtup_Are a	Total_Self_Resid ential_Built up_Are a	Hou se_Typ e	Roa d_Wid th	Constru ction_Y ear	House _Num ber	Hou se_Cat egor y	Rat e_Mul tiplie r	Con stru ction_Statu s	Surv ey_Star t_D ate	Old _Pr ope rty_Tax _Id	Total_Built_ Up_Are a	Gis_Ma p_Parc el_Id	Prop erty_Lab el	Old_Arv	New_Arv	Arv_Diff erence	Property Tax(10%)	Wat er_T ax	Sew erag e_T ax	Old_T ax	New_T ax
11894	Sen Vihar-2	722	Kajal	Arjun Singh	Nai Basti Sen Vihar 2 Dun	9598746861	Rented	250	250	750	0	Pak ka	Below12	2010	722	Resid ential		Con stru cted	2021-12-15	N/A	750	2776A	00-001	-	8808.75	0%	880.875	0	0	-	880.88
11895	Sen Vihar-2	N/A	Har ko Devi	Tika m Singh	Nai Basti Sen Vihar 2 Dun	9540776511	Self Occu pie d	500	500	0	500	Pak ka	Below12	2005	N/A	Resid ential		Con stru cted	2021-12-15	N/A	500	2776B	00-001	-	5220	0%	522	0	0	-	522
11896	Sen Vihar-2	N/A	Am ar Singh	BAD AM SINGH	Nai Basti Sen Vihar 2 Dun		Rented	900	600	600	0	Pak ka	Below12	2018	N/A	Resid ential		Con stru cted	2021-12-15	N/A	600	2786A	00-001	-	7830	0%	783	0	0	-	783
11897	Sen Vihar-2	kh no 289	Jyoti	Suni l Kumar	Nai Basti Sen Vihar 2 Dun	9871238649	Self Occu pie d	500	500	0	500	Pak ka	Below12	2012	KH NO 289	Resid ential		Con stru cted	2021-12-15	N/A	500	2787A	00-001	-	5220	0%	522	0	0	-	522
11898	Sen Vihar-2	N/A	N/A		Nai Basti Sen Vihar 2 Dun		Self Occu pie d	400	0	0	0	Vac antLand	Below12	0	N/A	Resid ential		Not Con stru cted	2021-12-15	N/A	0	2788A	00-001	-	1392	0%	139.2	0	0	-	139.2





ZONE-3, WARD-Dundaheada(27)

Sr. No	Mohalla_Nam e	Govt_Plot Id	Owner_Nam e	Father_Nam e & Hus band_Nam e	Road Nam e	Mobile_Nu mber	Occu pancy_Statu s	Plot_Are a	Total_Are a_On_G round_Floor	Total_Rented_Resid ential_Builtup_Are a	Total_Self_Resid ential_Built up_Are a	Hou se_Typ e	Roa d_Wid th	Constru ction_Y ear	House _Numb er	Hou se_Cat egor y	Rat e_Mul tiplie r	Con stru ction_Statu s	Surv ey_Star t_D ate	Old _Pr ope rty_Tax _Id	Total_Built_ Up_Are a	Gis_Ma p_Parc el_Id	Prop erty _Lab el	Old_Arv	New_Arv	Arv_Diff erence	Property Tax(10%)	Wat er_T ax	Sew erag e_T ax	Old_T ax	New_T ax
11899	Sen Vihar-2	N/A	N/A		Nai Basti Sen Vihar 2 Dun		Self Occupied	400	0	0	0	Vacant Land	Below 12	0	N/A	Residential		Not Constructed	2021-12-15	N/A	0	2789A	00-001	-	1392	0%	139.2	0	0	-	139.2
11900	Sen Vihar-2	N/A	Narendra Kumar	Keer Singh	Nai Basti Sen Vihar 2 Dundaheada	9654520552	Self Occupied	500	500	0	500	Pakka	Below 12	2005	N/A	Residential		Constructed	2021-12-15	N/A	500	2790A	00-001	-	5220	0%	522	0	0	-	522
11901	Sen Vihar-2	N/A	Rakesh		Nai Basti Sen Vihar 2 Dun	9582022059	Self Occupied	800	800	0	1500	Pakka	Below 12	2004	N/A	Mix	5	Constructed	2021-12-15	N/A	1600	2792A	00-001	-	22668	0%	2266.8	0	0	-	2266.8
11902	Sen Vihar-2	N/A	N/A		Nai Basti Sen Vihar 2 Dun		Self Occupied	450	450	0	450	Pakka	Below 12	2012	N/A	Residential		Constructed	2021-12-15	N/A	450	2792B	00-001	-	4698	0%	469.8	0	0	-	469.8





ZONE-3, WARD-Dundaheada(27)

Sr. No	Mohalla_Name	Govt_Plot_Id	Owner_Name	Father_Name & Husband_Name	Road Name	Mobile Number	Occupancy Status	Plot Area	Total Area On Ground Floor	Total Rented Residential Builtup Area	Total Self Residential Builtup Area	House Type	Road Width	Construction Year	House Number	House Category	Rate Multiplier	Construction Status	Survey Start Date	Old Property Tax Id	Total Built Up Area	Gis_Map_Parcels_Id	Property Label	Old Arv	New Arv	Arv_Difference	Property Tax(10%)	Water Tax	Sewerage Tax	Old Tax	New Tax
11903	Sen Vihar-2	N/A	N/A		Nai Basti Sen Vihar 2 Dun		Self Occupied	500	0	0	0	Vacant Land	Below 12	0	N/A	Residential		Not Constructed	2021-12-15	N/A	0	2796D	00-001	-	1740	0%	174	0	0	-	174
11904	Sen Vihar-2	N/A	Gayatri Devi	Dichi	Nai Basti Sen Vihar 2 Dun		Rented	450	450	450	0	Pakka	Below 12	2010	kh-291	Residential		Constructed	2021-12-15	N/A	450	2796G	00-001	-	5285.25	0%	528.525	0	0	-	528.53
11905	Sen Vihar-2	N/A	Brahm Dev	ram pal	Nai Basti Sen Vihar 2 Dun	9821336317	Self Occupied	585	585	0	585	Pakka	Below 12	2005	N/A	Residential		Constructed	2021-12-15	N/A	585	2796H	00-001	-	6107.4	0%	610.74	0	0	-	610.74
11906	Sen Vihar-2	kh-281	Reema Devi	Umesh Pal	Nai Basti Sen Vihar 2 Dun	9891756987	Self Occupied	450	450	0	450	Pakka	Below 12	2017	764	Residential		Constructed	2021-12-15	N/A	450	2796I	00-001	-	4698	0%	469.8	0	0	-	469.8

ZONE-3, WARD-Dundaheada(27)

Sr. No	Mohalla_Name	Govt_Plot Id	Owner_Name	Father_Name & Husband_Name	Road Name	Mobile Number	Occupancy Status	Plot Area	Total Area On Ground Floor	Total Rented Residential Builtup Area	Total Self Residential Builtup Area	House Type	Road Width	Construction Year	House Number	House Category	Rate Multiplier	Construction Status	Survey Start Date	Old Property Tax Id	Total Builtup Area	Gis_Map_Parcels_Id	Property Label	Old Arv	New Arv	Arv_Difference	Property Tax(10%)	Water Tax	Sewerage Tax	Old Tax	New Tax
11907	Sen Vihar-2	N/A	Jagdamba Prasad	premanath	Nai Basti Sen Vihar 2 Dundaheada	9899139547	Self Occupied	450	450	0	450	Pakka	Below 12	2006	N/A	Residential		Constructed	2021-12-15	N/A	450	2796L	00-001	-	4698	0%	469.8	0	0	-	469.8
11908	Sen Vihar-2	N/A	Brijesh Kumar	REWATI PRASAD	Nai Basti Sen Vihar 2 Dun	9312333519	Self Occupied	450	450	0	850	Kutcha	Below 12	2000	N/A	Mix	5	Constructed	2021-12-15	N/A	900	2799A	00-001	-	12378	0%	1237.8	0	0	-	1237.8
11909	Sen Vihar-2	N/A	Rajendra Prasad	Ban gali prasad	Nai Basti Sen Vihar 2 Dundaheada	9899969738	Self Occupied	600	600	0	600	Pakka	Below 12	2005	N/A	Residential		Constructed	2021-12-15	N/A	600	2805A	00-001	-	6264	0%	626.4	0	0	-	626.4
11910	Sen Vihar-2	N/A	N/A		Nai Basti Sen Vihar 2 Dun		Self Occupied	450	450	0	900	Pakka	Below 12	2000	N/A	Residential		Constructed	2021-12-15	N/A	900	2805B	00-001	-	9396	0%	939.6	0	0	-	939.6

ZONE-3, WARD-Dundaheada(27)

Sr. No	Mohalla_Nam e	Govt_Plot Id	Owner_Nam e	Fath er_ Name & Hus band_ Name	Road Name	Mobile_Nu mber	Occ upancy_ Status	Plot_Are a	Total_ Area_ On_ Ground_ Floor	Total_ Rented_ Residential_ Builtup_ Area	Total_ Self_ Residential_ Built up_ Area	Hou se_ Type	Roa d_ Width	Constru ction_ Year	House_ Number	Hou se_ Category	Rat e_ Multiplier	Constru ction_ Status	Surv ey_ Start_ Date	Old_ Pr operty_ Tax_ Id	Total_ Built_ Up_ Area	Gis_ Map_ Parcel_ Id	Prop erty_ Label	Old_ Ar v	New_ Arv	Arv_ Diff erence	Property Tax(10%)	Wat er_ Tax	Sew erage_ Tax	Old_ Tax	New_ Tax
11911	Sen Vihar-2	289	Simla Devi	Gan ga Ram	Nai Basti Sen Vihar 2 Dun	9211285300	Self Occupied	700	700	0	700	Pak ka	Below12	2010	289	Residential		Constructed	2021-12-15	N/A	700	2816B	00-001	-	7308	0%	730.8	0	0	-	730.8
11912	Sen Vihar-2	827	Ram Dulari	Shri Ram	Nai Basti Sen Vihar 2 Dun	9990587326	Self Occupied	500	500	0	2000	Pak ka	Below12	2005	827	Residential		Constructed	2021-12-15	N/A	2000	2820A	00-001	-	20880	0%	2088	0	0	-	2088
11913	Sen Vihar-2	KH. 289	Basanti	Jogindra Singh	Nai Basti Sen Vihar 2 Dun	9971455746	Self Occupied	300	300	0	600	Pak ka	Below12	2000	KH.289	Residential		Constructed	2021-12-15	N/A	600	2823A	00-001	-	6264	0%	626.4	0	0	-	626.4
11914	Sen Vihar-2	NEAR-813	Som pal	Guljari	Nai Basti Sen Vihar 2 Dun	9953940812	Self Occupied	450	450	0	450	Pak ka	Below12	2000	NEAR-813	Residential		Constructed	2021-12-15	N/A	450	2823B	00-001	-	4698	0%	469.8	0	0	-	469.8
11915	Sen Vihar-2	KH NO 289	Neeru Devi	Anil Kumar	Nai Basti Sen Vihar 2 Dun	9555166664	Self Occupied	450	450	0	450	Pak ka	Below12	2018	KH NO 289	Residential		Constructed	2021-12-15	N/A	450	2823C	00-001	-	4698	0%	469.8	0	0	-	469.8

ZONE-3, WARD-Dundaheada(27)

Sr. No	Mohalla_Nam e	Govt_Plot Id	Owner_Nam e	Fath er_ Name & Hus band_ Name	Road Name	Mobile_Nu mber	Occ upancy_Stat us	Plot_Area	Total_Area_On_G round_Floor	Total_Rented_Resid ential_Builtup_Area	Total_Self_Resid ential_Built up_Area	Hou se_ Type	Roa d_ Width	Constru ction_Y ear	House _Numb er	Hou se_ Cat egor y	Rat e_ Multipl ier	Con stru ction_Stat us	Surv ey_Star t_D ate	Old _Pr ope rty_ Tax _Id	Total_Built_ Up_Ar ea	Gis_Ma p_Parc el_Id	Prop erty _Lab el	Old_Arv	New_Arv	Arv_Diff erence	Property Tax(10%)	Wat er_T ax	Sew erag e_T ax	Old_T ax	New_T ax
11916	Sen Vihar-2	NEAR-776	Pink e	Ajey	Nai Basti Sen Vihar 2 Dun		Self Occ upied	300	300	0	900	Pak ka	Belo w12	2000	NEAR-776	Resi dential		Con stru cted	2021-12-15	N/A	900	2825A	00-001	-	9396	0%	939.6	0	0	-	939.6
11917	Sen Vihar-2	N/A	Sandeep Kumar	Ranveer Singh	Nai Basti Sen Vihar 2 Dundaheada	8802967764	Self Occ upied	250	250	0	500	Pak ka	Belo w12	2005	N/A	Resi dential		Con stru cted	2021-12-15	N/A	500	2825C	00-001	-	5220	0%	522	0	0	-	522
11918	Sen Vihar-2	N/A	Anil Verma		Nai Basti Sen Vihar 2 Dun	8800548035	Self Occ upied	450	450	0	900	Pak ka	Belo w12	2020	N/A	Resi dential		Con stru cted	2021-12-15	N/A	900	2828A	00-001	-	9396	0%	939.6	0	0	-	939.6
11919	Shanti Nagar	N/A	Devande Kumar	Charan Singh	New Shanti Nagar Vijay Nagar Dun	9310356106	Self Occ upied	900	700	0	0	Pak ka	Belo w12	2000	N/A	Non Resi dential	5	Con stru cted	2021-12-21	N/A	700	362	00-001	-	52536	0%	5253.6	0	0	-	5253.6





ZONE-3, WARD-Dundaheada(27)

Sr. No	Mohalla_Name	Govt_Plot Id	Owner_Name	Father_Name & Husband_Name	Road Name	Mobile_Number	Occupancy_Status	Plot_Area	Total_Area_On_Ground_Floor	Total_Rented_Residential_Builtup_Area	Total_Self_Residential_Builtup_Area	House_Type	Road_Width	Construction_Year	House_Number	House_Category	Rate_Multiplier	Construction_Status	Survey_Start_Date	Old_Property_Tax_Id	Total_Builtup_Area	Gis_Map_Parcels_Id	Property_Label	Old_Arv	New_Arv	Arv_Difference	Property_Tax(10%)	Water_Tax	Sewerage_Tax	Old_Tax	New_Tax
11920	Shanti Nagar	N/A	Ravish Tyagi		New Shanti Nagar Vijay Nagar Dun	9810745500	Self Occupied	2600	1300	0	0	Pakka	Below12	2005	N/A	Non Residential	5	Constructed	2021-12-21	N/A	1300	365	00-001	-	113724	0%	11372.4	0	0	-	11372
11921	Shanti Nagar	N/A	N/A		New Shanti Nagar Vijay Nagar Dun		Mix	700	700	0	0	Pakka	Below12	2000	N/A	Non Residential	5	Constructed	2021-12-21	N/A	700	367	00-001	-	49056	0%	4905.6	0	0	-	4905.6
11922	Shanti Nagar	N/A	N/A		New Shanti Nagar Vijay Nagar Dun		Rented	800	800	800	0	Pakka	Below12	2005	N/A	Residential		Constructed	2021-12-21	N/A	800	369	00-001	-	9396	0%	939.6	0	0	-	939.6





ZONE-3, WARD-Dundaheada(27)

Sr. No	Mohalla_Name	Govt_Plot Id	Owner_Name	Father_Name & Husband_Name	Road Name	Mobile Number	Occupancy Status	Plot Area	Total Area On Ground	Total Rented Residential Builtup Area	Total Self Residential Builtup Area	House Type	Road Width	Construction Year	House Number	House Category	Rate Multiplier	Construction Status	Survey Start Date	Old Property Tax Id	Total Builtup Area	Gis Map Parcel Id	Property Label	Old Arv	New Arv	Arv Difference	Property Tax(10%)	Water Tax	Sewerage Tax	Old Tax	New Tax
11923	Shanti Nagar	N/A	Vimlesh	Alok Pal	New Shanti Nagar Vijay Nagar Dun	9213862881	Rented	1200	1200	1200	0	Pakka	Below 12	2010	124	Residential		Constructed	2021-12-21	VN13654	1200	370	00-001	4748	14094	197%	1409.4	0	0	475	1409.4
11924	Shanti Nagar	NEAR-234	Tejveeri		New Shanti Nagar Vijay Nagar Dun		Self Occupied	900	900	0	1800	Pakka	Below 12	2000	351	Residential		Constructed	2021-12-21	VN13873	1800	371	00-001	16831	18792	12%	1879.2	0	0	1683	1879.2
11925	Shanti Nagar	N/A	Asha Devi	Kanti Prasad	New Shanti Nagar Vijay Nagar Dun		Self Occupied	1000	1000	0	3000	Pakka	Below 12	2000	N/A	Residential		Constructed	2021-12-21	N/A	3000	372	00-001	-	31320	0%	3132	0	0	-	3132





ZONE-3, WARD-Dundaheada(27)

Sr. No	Mohalla_Name	Govt_Plot_Id	Owner_Name	Father_Name & Husband_Name	Road_Name	Mobile_Number	Occupancy_Status	Plot_Area	Total_Area_On_Ground_Floor	Total_Rented_Residential_Builtup_Area	Total_Self_Residential_Builtup_Area	House_Type	Road_Width	Construction_Year	House_Number	House_Category	Rate_Multiplier	Construction_Status	Survey_Start_Date	Old_Property_Tax_Id	Total_Builtup_Area	Gis_Map_Parcels_Id	Property_Label	Old_Arv	New_Arv	Arv_Difference	Property_Tax(10%)	Water_Tax	Sewerage_Tax	Old_Tax	New_Tax
11926	Shanti Nagar	N/A	Shakuntala Devi	Om Prakash	New Shanti Nagar Vijay Nagar Dundaheada	9717340376	Self Occupied	700	700	0	1100	Pakka	Below 12	2005	N/A	Residential		Constructed	2021-12-21	N/A	1100	373	00-001	-	11484	0%	1148.4	0	0	-	1148.4
11927	Shanti Nagar	N/A	N/A		New Shanti Nagar Vijay Nagar Dundaheada Ghaziabad		Self Occupied	1000	1000	0	1000	Other Pucca House with Micather\Tinsheds	Below 12	2005	N/A	Residential		Constructed	2021-12-21	N/A	1000	374	00-001	-	7080	0%	708	0	0	-	708





ZONE-3, WARD-Dundaheada(27)

Sr. No	Mohalla_Name	Govt_Plot Id	Owner_Name	Father_Name & Husband_Name	Road Name	Mobile_Number	Occupancy_Status	Plot_Area	Total_Area_On_Ground_Floor	Total_Rented_Residential_Builtup_Area	Total_Self_Residential_Builtup_Area	House_Type	Road_Width	Construction_Year	House_Number	House_Category	Rate_Multiplier	Construction_Status	Survey_Start_Date	Old_Property_Tax_Id	Total_Builtup_Area	Gis_Map_Parcels_Id	Property_Label	Old_Arv	New_Arv	Arv_Difference	Property_Tax(10%)	Water_Tax	Sewerage_Tax	Old_Tax	New_Tax
11928	Shanti Nagar	6	Phol Kali	Chander Pal	New Shanti Nagar Vijay Nagar Dun	9868268947	Self Occupied	1000	1000	0	3000	Pakka	Below12	2000	6	Residential		Constructed	2021-12-21	N/A	3000	375	00-001	-	27960	0%	2796	0	0	-	2796
11929	Shanti Nagar	5	Saroj Devi	Veerpal Singh	New Shanti Nagar Vijay Nagar Dun	8159000267	Self Occupied	900	900	0	1800	Pakka	Below12	2000	5	Residential		Constructed	2021-12-21	N/A	1800	376	00-001	-	18792	0%	1879.2	0	0	-	1879.2
11930	Shanti Nagar	N/A	Raghu Veer	Sukhpal	New Shanti Nagar Vijay Nagar Dun	9971917159	Self Occupied	700	700	0	1400	Pakka	Below12	2005	N/A	Residential		Constructed	2021-12-21	N/A	1400	377	00-001	-	14616	0%	1461.6	0	0	-	1461.6





ZONE-3, WARD-Dundaheada(27)

Sr. No	Mohalla_Nam e	Gov t_Pl ot Id	Owner _Name	Fath er_ Name & Hus band_ Name	Road Name	Mobile_ Nu mber	Occ upancy_ Stat us	Plot_ Area	Total_ Area_ On_ G round_ Floor	Total_ Rented_ Resid ential_ Builtup_ Area	Total_ Self_ Resid ential_ Built up_ Area	Hou se_ Typ e	Roa d_ Wid th	Constru ction_ Year	House _Numb er	Hou se_ Cat egor y	Rat e_ Multipl ier	Con stru ction_ Stat us	Surv ey_ Start_ Date	Old_ Pr ope rty_ Tax_ Id	Total_ Built_ Up_ Area	Gis_ Ma p_ Parc el_ Id	Prop erty_ Label	Old_ Ar v	New_ Arv	Arv_ Diff erence	Property Tax(10%)	Wat er_ Tax	Sew erage_ Tax	Old_ Tax	New_ Tax
11931	Shanti Nagar	2	Talayer Singh	rajasingh	New Shanti Nagar Vijay Nagar Dundaheada	9650474564	Self Occupied	1000	1000	0	2000	Pakka	Below 12	2005	2	Residential		Constructed	2021-12-21	N/A	2000	378	00-001	-	20880	0%	2088	0	0	-	2088
11932	Shanti Nagar	N/A	Ramwati	Let Rajamar	New Shanti Nagar Vijay Nagar Dundaheada	9540844486	Self Occupied	900	900	0	1800	Pakka	Below 12	2000	N/A	Residential		Constructed	2021-12-21	N/A	1800	379	00-001	-	18792	0%	1879.2	0	0	-	1879.2
11933	Shanti Nagar	104/4	Vijay Singh	SOHAN PAL	New Shanti Nagar Vijay Nagar Dundaheada	8882982800	Self Occupied	900	900	0	2700	Pakka	Below 12	2000	104/4	Residential		Constructed	2021-12-21	N/A	2700	380	00-001	-	28188	0%	2818.8	0	0	-	2818.8





ZONE-3, WARD-Dundaheada(27)

Sr. No	Mohalla_Name	Govt_Plot_Id	Owner_Name	Father_Name & Husband_Name	Road Name	Mobile_Number	Occupancy_Status	Plot_Area	Total_Area_On_Ground_Floor	Total_Rented_Residential_Builtup_Area	Total_Self_Residential_Builtup_Area	House_Type	Road_Width	Construction_Year	House_Number	House_Category	Rate_Multiplier	Construction_Status	Survey_Start_Date	Old_Property_Tax_Id	Total_Builtup_Area	Gis_Map_Parcels_Id	Property_Label	Old_Arv	New_Arv	Arv_Difference	Property_Tax(10%)	Water_Tax	Sewerage_Tax	Old_Tax	New_Tax
11934	Shanti Nagar	638	Sanjay Pandey	paramhanish	New Shanti Nagar Vijay Nagar Dun	9971498122	Self Occupied	450	450	0	900	Pakka	Below12	2002	638	Residential		Constructed	2021-12-21	N/A	900	381	00-001	-	9396	0%	939.6	0	0	-	939.6
11935	Shanti Nagar	234 left side	Simlesh Davi		New Shanti Nagar Vijay Nagar Dun		Mix	450	450	450	450	Pakka	Below12	2005	61/69	Residential		Constructed	2021-12-21	VN13529	900	383	00-001	8328	9983.25	20%	998.325	0	0	833	998.33
11936	Shanti Nagar	234	Subhash	PUS HPR AJ SINGH	New Shanti Nagar Vijay Nagar Dun	9015111767	Self Occupied	900	900	0	1400	Pakka	Below12	2000	60	Residential		Constructed	2021-12-21	VN13526	1400	384	00-001	3286	14616	345%	1461.6	0	0	329	1461.6





ZONE-3, WARD-Dundaheada(27)

Sr. No	Mohalla_Name	Govt_Plot Id	Owner_Name	Father_Name & Husband_Name	Road Name	Mobile Number	Occupancy Status	Plot Area	Total Area On Ground Floor	Total Rented Residential Builtup Area	Total Self Residential Builtup Area	House Type	Road Width	Construction Year	House Number	House Category	Rate Multiplier	Construction Status	Survey Start Date	Old Property Tax Id	Total Builtup Area	Gis_Map_Parcels_Id	Property Label	Old Arv	New Arv	Arv_Difference	Property Tax(10%)	Water Tax	Sewerage Tax	Old Tax	New Tax
11937	Shanti Nagar	N/A	Pushpa	gokal Singh	New Shanti Nagar Vijay Nagar Dun		Rented	800	800	800	0	Pakka	Below 12	2005	58	Residential		Constructed	2021-12-21	VN13522	800	386	00-001	8473	9396	11%	939.6	0	0	847	939.6
11938	Shanti Nagar	N/A	Premlati	Kumar Pal Singh	New Shanti Nagar Vijay Nagar Dun	9958554886	Self Occupied	450	450	0	450	Pakka	Below 12	2005	N/A	Residential		Constructed	2021-12-21	N/A	450	387	00-001	-	4698	0%	469.8	0	0	-	469.8
11939	Shanti Nagar	N/A	Ram Gopal	Ram Kishor	New Shanti Nagar Vijay Nagar Dun	9818158024	Self Occupied	1200	1200	0	3600	Pakka	Below 12	2000	55	Residential		Constructed	2021-12-21	VN13518	3600	388	00-001	4748	37584	692%	3758.4	0	0	475	3758.4





ZONE-3, WARD-Dundaheada(27)

Sr. No	Mohalla_Name	Govt_Plot Id	Owner_Name	Father_Name & Husband_Name	Road Name	Mobile Number	Occupancy Status	Plot Area	Total Area On Ground Floor	Total Rented Residential Builtup Area	Total Self Residential Builtup Area	House Type	Road Width	Construction Year	House Number	House Category	Rate Multiplier	Construction Status	Survey Start Date	Old Property Tax Id	Total Builtup Area	Gis Map Parcel Id	Property Label	Old Arv	New Arv	Arv Difference	Property Tax(10%)	Water Tax	Sewerage Tax	Old Tax	New Tax
11940	Shanti Nagar	229	Geeta Singh	Shyam Singh	New Shanti Nagar Vijay Nagar Dun	9810185621	Self Occupied	1200	1200	0	2400	Pakka	Below 12	2000	229	Residential		Constructed	2021-12-21	N/A	2400	390	00-001	-	25056	0%	2505.6	0	0	-	2505.6
11941	Shanti Nagar	N/A	Manisha	Mhandar Pal	New Shanti Nagar Vijay Nagar Dun		Self Occupied	150	150	0	300	Pakka	Below 12	2000	N/A	Mix	5	Constructed	2021-12-21	N/A	450	396	00-001	-	13644	0%	1364.4	0	0	-	1364.4
11942	Shanti Nagar	N/A	Sateendra Tyagi		New Shanti Nagar Vijay Nagar Dun		Rented	1000	1000	1000	0	Pakka	Below 12	2005	N/A	Mix	5	Constructed	2021-12-21	N/A	2000	397	00-001	-	81825	0%	8182.5	0	0	-	8182.5





ZONE-3, WARD-Dundaheada(27)

Sr. No	Mohalla_Name	Govt_Plot Id	Owner_Name	Father_Name & Husband_Name	Road Name	Mobile_Number	Occupancy_Status	Plot_Area	Total_Area_On_Ground_Floor	Total_Rented_Residential_Builtup_Area	Total_Self_Residential_Builtup_Area	House_Type	Road_Width	Construction_Year	House_Number	House_Category	Rate_Multiplier	Construction_Status	Survey_Start_Date	Old_Property_Tax_Id	Total_Builtup_Area	Gis_Map_Parcels_Id	Property_Label	Old_Arv	New_Arv	Arv_Difference	Property_Tax(10%)	Water_Tax	Sewerage_Tax	Old_Tax	New_Tax
11943	Shanti Nagar	107	Usha	Ram Pal Singh	New Shanti Nagar Vijay Nagar Dun	9953579441	Self Occupied	900	900	0	1600	Pakka	Below12	2008	107	Mix	5	Constructed	2021-12-21	N/A	1700	398	00-001	-	23712	0%	2371.2	0	0	-	2371.2
11944	Shanti Nagar	108	Ravi Kumar	rajwardhan tyagi	New Shanti Nagar Vijay Nagar Dun	9810745500	Self Occupied	400	400	0	400	Pakka	Below12	2005	108	Mix	5	Constructed	2021-12-21	N/A	800	400	00-001	-	32208	0%	3220.8	0	0	-	3220.8
11945	Shanti Nagar	106	Hira Devi	Ashok Kumar	New Shanti Nagar Vijay Nagar Dun	8010321679	Self Occupied	700	700	0	1400	Pakka	Below12	2008	33	Residential		Constructed	2021-12-21	VN13478	1400	405	00-001	6574	14616	122%	1461.6	0	0	657	1461.6





ZONE-3, WARD-Dundaheada(27)

Sr. No	Mohalla_Nam e	Govt_Plot Id	Owner_Nam e	Father_Nam e & Hus band_Nam e	Road Nam e	Mobile_Nu mber	Occ upancy_Stat us	Plot_Are a	Total_Are a_On_G round_Floor	Total_Rented_Resid ential_Built up_Are a	Total_Self_Resid ential_Built up_Are a	Hou se_Typ e	Roa d_Wid th	Constru ction_Y ear	House _Numb er	Hou se_Cat egor y	Rat e_Mul tipli er	Con stru ction_Stat us	Surv ey_Star t_D ate	Old_Pr ope rty_Tax _Id	Total_Built Up_Are a	Gis_Ma p_Parc el_Id	Prop erty_Lab el	Old_Ar v	New_Ar v	Arv_Diff erence	Property Tax(10%)	Wat er_T ax	Sew erag e_T ax	Old_T ax	New_T ax
11946	Shanti Nagar	107	Diwan Singh	Mhasingh	New Shanti Nagar Vijay Nagar Dun	9015071556	Self Occupied	900	900	0	2700	Pakka	Below12	2000	32	Residential		Constructed	2021-12-21	VN13474	2700	406	00-001	14025	28188	101%	2818.8	0	0	1403	2818.8
11947	Shanti Nagar	N/A	Kishan Lal	mandusingh	New Shanti Nagar Vijay Nagar Dun	9873741994	Self Occupied	800	800	0	1600	Pakka	Below12	2005	407	Residential		Constructed	2021-12-21	VN13472	1600	407	00-001	6574	16704	154%	1670.4	0	0	657	1670.4
11948	Shanti Nagar	103	Garibdash	DHAM PAL	New Shanti Nagar Vijay Nagar Dun	9654650464	Self Occupied	450	450	0	900	Pakka	Below12	2000	408	Residential		Constructed	2021-12-21	VN13470	900	408	00-001	2191	9396	329%	939.6	0	0	219	939.6





ZONE-3, WARD-Dundaheada(27)

Sr. No	Mohalla_Name	Govt_Plot Id	Owner_Name	Father_Name & Husband_Name	Road Name	Mobile_Number	Occupancy_Status	Plot_Area	Total_Area_On_Ground_Floor	Total_Rented_Residential_Builtup_Area	Total_Self_Residential_Builtup_Area	House_Type	Road_Width	Construction_Year	House_Number	House_Category	Rate_Multiplier	Construction_Status	Survey_Start_Date	Old_Property_Tax_Id	Total_Builtup_Area	Gis_Map_Parcels_Id	Property_Label	Old_Arv	New_Arv	Arv_Difference	Property_Tax(10%)	Water_Tax	Sewerage_Tax	Old_Tax	New_Tax
11949	Shanti Nagar	148	Veer Singh	Ganga Sharan	New Shanti Nagar Vijay Nagar Dun	9891696988	Self Occupied	900	900	0	1800	Pakka	Below12	2000	24	Residential		Constructed	2021-12-21	VN13463	1800	410	00-001	1460	18792	1187%	1879.2	0	0	146	1879.2
11950	Shanti Nagar	100	Geeta Singh	Kanchi Singh	New Shanti Nagar Vijay Nagar Dun	9818496055	Self Occupied	550	550	0	1050	Pakka	Below12	2005	411	Mix	5	Constructed	2021-12-21	VN13461	1100	411	00-001	9496	14466	52%	1446.6	0	0	950	1446.6
11951	Shanti Nagar	N/A	Kumar Singh	Kumar Pal	New Shanti Nagar Vijay Nagar Dun	9410609652	Self Occupied	800	800	0	2400	Pakka	Below12	2010	22	Residential		Constructed	2021-12-21	VN13459	2400	412	00-001	2191	25056	1044%	2505.6	0	0	219	2505.6





ZONE-3, WARD-Dundaheada(27)

Sr. No	Mohalla_Name	Govt_Plot_Id	Owner_Name	Father_Name & Husband_Name	Road_Name	Mobile_Number	Occupancy_Status	Plot_Area	Total_Area_On_Ground_Floor	Total_Rented_Residential_Builtup_Area	Total_Self_Residential_Builtup_Area	House_Type	Road_Width	Construction_Year	House_Number	House_Category	Rate_Multiplier	Construction_Status	Survey_Start_Date	Old_Property_Tax_Id	Total_Builtup_Area	Gis_Map_Parcels_Id	Property_Label	Old_Arv	New_Arv	Arv_Difference	Property_Tax(10%)	Water_Tax	Sewerage_Tax	Old_Tax	New_Tax
11952	Shanti Nagar	4	Likhi Chand Bamiki	gajey Singh Shanti	New Shanti Nagar Vijay Nagar Dundaheada	7836876130	Self Occupied	900	900	0	1800	Pakka	Below 12	2005	4	Residential		Constructed	2021-12-21	N/A	1800	413	00-001	-	18792	0%	1879.2	0	0	-	1879.2
11953	Shanti Nagar	N/A	N/A		New Shanti Nagar Vijay Nagar Dundaheada Ghaziabad		Rented	800	800	800	0	Other Pucca House with Micafiber\Tinsheds	Below 12	2000	N/A	Residential		Constructed	2021-12-21	N/A	800	414	00-001	-	5664	0%	566.4	0	0	-	566.4





ZONE-3, WARD-Dundaheada(27)

Sr. No	Mohalla_Name	Govt_Plot Id	Owner_Name	Father_Name & Husband_Name	Road Name	Mobile Number	Occupancy Status	Plot Area	Total Area On Ground Floor	Total Rented Residential Builtup Area	Total Self Residential Builtup Area	House Type	Road Width	Construction Year	House Number	House Category	Rate Multiplier	Construction Status	Survey Start Date	Old Property Tax Id	Total Builtup Area	Gis_Map Parcel Id	Property Label	Old Arv	New Arv	Arv_Difference	Property Tax(10%)	Water Tax	Sewerage Tax	Old Tax	New Tax
11954	Shanti Nagar	N/A	Vee rpal And ram		New Shanti Nagar Vijay Nagar Dun		Rented	900	900	1800	0	Pak ka	Below12	2000	415	Residential		Constructed	2021-12-21	VN13539	1800	415	00-001	14756	18792	27%	1879.2	0	0	1476	1879.2
11955	Shanti Nagar	N/A	Nepal Singh	FOOL SINGH	New Shanti Nagar Vijay Nagar Dun	7428915256	Self Occupied	1050	1000	0	1000	Pak ka	Below12	2000	64	Residential		Constructed	2021-12-21	VN13531	1000	416	00-001	5698	10440	83%	1044	0	0	570	1044
11956	Shanti Nagar	182/1	Shakuntala		New Shanti Nagar Vijay Nagar Dun	9350374715	Mix	1450	1400	0	0	Pak ka	Below12	2000	151	Non Residential	3,5,5,5	Constructed	2021-12-21	VN13703	1400	418	00-001	17313	70950	310%	7095	0	0	1731	7095





ZONE-3, WARD-Dundaheada(27)

Sr. No	Mohalla_Name	Govt_Plot Id	Owner_Name	Father_Name & Husband_Name	Road Name	Mobile Number	Occupancy Status	Plot Area	Total Area On Ground Floor	Total Rented Residential Builtup Area	Total Self Residential Builtup Area	House Type	Road Width	Construction Year	House Number	House Category	Rate Multiplier	Construction Status	Survey Start Date	Old Property Tax Id	Total Builtup Area	Gis_Map_Parcels_Id	Property Label	Old Arv	New Arv	Arv_Difference	Property Tax(10%)	Water Tax	Sewerage Tax	Old Tax	New Tax
11957	Shanti Nagar	N/A	Leelawati	Dharmendra Kumar	New Shanti Nagar Vijay Nagar Dun	9891315406	Self Occupied	900	900	0	1800	Pakka	Below 12	2005	66	Residential		Constructed	2021-12-21	VN13534	1800	420	00-001	7304	18792	157%	1879.2	0	0	730	1879.2
11958	Shanti Nagar	N/A	Kalawati		New Shanti Nagar Vijay Nagar Dun		Self Occupied	500	500	0	500	Pakka	Below 12	2008	67	Residential		Constructed	2021-12-21	VN13536	500	421	00-001	3286	5220	59%	522	0	0	329	522
11959	Shanti Nagar	87	Umesh Chahary		New Shanti Nagar Vijay Nagar Dun		Self Occupied	1450	1450	0	1450	Pakka	Below 12	2000	87	Residential		Constructed	2021-12-21	N/A	1450	422	00-001	-	15138	0%	1513.8	0	0	-	1513.8





ZONE-3, WARD-Dundaheada(27)

Sr. No	Mohalla_Nam e	Govt_Plot Id	Owner_Nam e	Father_Nam e & Husb and_Nam e	Road Nam e	Mobile_Nu mber	Occ upancy_Stat us	Plot_Are a	Total_Are a_On_G round_Floor	Total_Rented_Resid ential_Built up_Are a	Total_Self_Resid ential_Built up_Are a	Hou se_Typ e	Roa d_Wid th	Constru ction_Y ear	House _Numb er	Hou se_Cat egor y	Rat e_Mul tipli er	Con stru ctio n_Stat us	Surv ey_Star t_D ate	Old _Pr ope rty_Tax _Id	Total_Built_ Up_Are a	Gis_Ma p_Parc el_Id	Prop erty _Lab el	Old_Ar v	New_Arv	Arv_Diff erence	Property Tax(10%)	Wat er_T ax	Sew erag e_T ax	Old_T ax	New_T ax
11960	Shanti Nagar	N/A	Bishambhar Dyal	BABU RAM	New Shanti Nagar Vijay Nagar Dun		Self Occupied	900	900	0	2700	Pakka	Below12	2000	N/A	Residential		Constructed	2021-12-21	N/A	2700	423	00-001	-	28188	0%	2818.8	0	0	-	2818.8
11961	Shanti Nagar	260	Jay Shunker Saxena	Ramsharan Saxena	New Shanti Nagar Vijay Nagar Dun	9958140110	Self Occupied	900	900	0	900	Pakka	Below12	2015	260	Residential		Constructed	2021-12-21	N/A	900	424	00-001	-	9396	0%	939.6	0	0	-	939.6
11962	Shanti Nagar	N/A	Jai Shankar Saxena	RAM SHARAN SAXENA	New Shanti Nagar Vijay Nagar Dun	9958140110	Self Occupied	500	500	0	1000	Pakka	Below12	2009	N/A	Residential		Constructed	2021-12-21	N/A	1000	425	00-001	-	10440	0%	1044	0	0	-	1044

ZONE-3, WARD-Dundaheada(27)

Sr. No	Mohalla_Name	Govt_Plot Id	Owner_Name	Father_Name & Husband_Name	Road Name	Mobile Number	Occupancy Status	Plot Area	Total Area On Ground	Total Rented Residential Builtup Area	Total Self Residential Builtup Area	House Type	Road Width	Construction Year	House Number	House Category	Rate Multiplier	Construction Status	Survey Start Date	Old Property Tax Id	Total Builtup Area	Gis Map Parcel Id	Property Label	Old Arv	New Arv	Arv Difference	Property Tax(10%)	Water Tax	Sewerage Tax	Old Tax	New Tax
11963	Shanti Nagar	N/A	Jyoti Prasad	godheram	New Shanti Nagar Vijay Nagar Dun	9870204963	Self Occupied	700	700	0	700	Pakka	Below 12	2005	N/A	Residential		Constructed	2021-12-21	N/A	700	426	00-001	-	7308	0%	730.8	0	0	-	730.8
11964	Shanti Nagar	N/A	Uma Devi	Burendra Pal	New Shanti Nagar Vijay Nagar Dun	9069071100	Self Occupied	500	500	0	1000	Pakka	Below 12	2018	N/A	Residential		Constructed	2021-12-21	N/A	1000	427	00-001	-	10440	0%	1044	0	0	-	1044
11965	Shanti Nagar	126	Khusi Ram		New Shanti Nagar Vijay Nagar Dun	9818384758	Self Occupied	450	450	0	450	Pakka	Below 12	2000	126	Residential		Constructed	2021-12-21	N/A	450	428	00-001	-	4698	0%	469.8	0	0	-	469.8

ZONE-3, WARD-Dundaheada(27)

Sr. No	Mohalla_Name	Govt_Plot Id	Owner_Name	Father_Name & Husband_Name	Road Name	Mobile_Number	Occupancy_Status	Plot_Area	Total_Area_On_Ground_Floor	Total_Rented_Residential_Builtup_Area	Total_Self_Residential_Builtup_Area	House_Type	Road_Width	Construction_Year	House_Number	House_Category	Rate_Multiplier	Construction_Status	Survey_Start_Date	Old_Property_Tax_Id	Total_Builtup_Area	Gis_Map_Parcels_Id	Property_Label	Old_Arv	New_Arv	Arv_Difference	Property_Tax(10%)	Water_Tax	Sewerage_Tax	Old_Tax	New_Tax
11966	Shanti Nagar	N/A	N/A		New Shanti Nagar Vijay Nagar Dun		Self Occupied	350	350	0	700	Pakka	Below12	2000	N/A	Residential		Constructed	2021-12-21	N/A	700	429	00-001	-	7308	0%	730.8	0	0	-	730.8
11967	Shanti Nagar	Near-126	Suresh Pal	Raghuveer Singh	New Shanti Nagar Vijay Nagar Dun	9999297654	Self Occupied	450	450	0	900	Pakka	Below12	2000	Near-126	Residential		Constructed	2021-12-21	N/A	900	430	00-001	-	9396	0%	939.6	0	0	-	939.6
11968	Shanti Nagar	125	Raghuveer		New Shanti Nagar Vijay Nagar Dun	8750405866	Self Occupied	400	400	0	800	Pakka	Below12	2000	125	Residential		Constructed	2021-12-21	N/A	800	432	00-001	-	8352	0%	835.2	0	0	-	835.2





ZONE-3, WARD-Dundaheada(27)

Sr. No	Mohalla_Name	Govt_Plot Id	Owner_Name	Father_Name & Husband_Name	Road Name	Mobile Number	Occupancy Status	Plot Area	Total Area On Ground	Total Rented Residential Builtup Area	Total Self Residential Builtup Area	House Type	Road Width	Construction Year	House Number	House Category	Rate Multiplier	Construction Status	Survey Start Date	Old Property Tax Id	Total Builtup Area	Gis Map Parcel Id	Property Label	Old Arv	New Arv	Arv Difference	Property Tax(10%)	Water Tax	Sewerage Tax	Old Tax	New Tax
11969	Shanti Nagar	N/A	Roop Chand	Raghuveer	New Shanti Nagar Vijay Nagar Dun	9582755078	Self Occupied	600	600	0	1200	Pakka	Below 12	2005	N/A	Residential		Constructed	2021-12-21	N/A	1200	433	00-001	-	12528	0%	1252.8	0	0	-	1252.8
11970	Shanti Nagar	126	Late Khushiram		New Shanti Nagar Vijay Nagar Dun	9818384758	Self Occupied	500	400	0	400	Pakka	Below 12	2005	126	Residential		Constructed	2021-12-21	N/A	400	434	00-001	-	4176	0%	417.6	0	0	-	417.6
11971	Shanti Nagar	126	Bob y Devi	Sombir	New Shanti Nagar Vijay Nagar Dun	8506932053	Self Occupied	500	400	0	400	Pakka	Below 12	2005	126	Residential		Constructed	2021-12-21	N/A	400	435	00-001	-	4176	0%	417.6	0	0	-	417.6





ZONE-3, WARD-Dundaheada(27)

Sr. No	Mohalla_Name	Govt_Plot Id	Owner_Name	Father_Name & Husband_Name	Road Name	Mobile Number	Occupancy Status	Plot Area	Total Area On Ground	Total Rented Residential Builtup Area	Total Self Residential Builtup Area	House Type	Road Width	Construction Year	House Number	House Category	Rate Multiplier	Construction Status	Survey Start Date	Old Property Tax Id	Total Builtup Area	Gis Map Parcel Id	Property Label	Old Arv	New Arv	Arv Difference	Property Tax(10%)	Water Tax	Sewerage Tax	Old Tax	New Tax
11972	Shanti Nagar	268	Shney Lata	Sunil Chand	New Shanti Nagar Vijay Nagar Dun	9350152098	Self Occupied	450	450	0	450	Pakka	Below 12	2000	268	Residential		Constructed	2021-12-21	N/A	450	436	00-001	-	4698	0%	469.8	0	0	-	469.8
11973	Shanti Nagar	278	Kamlesh Yadav	Jaybir Singh Yadav	New Shanti Nagar Vijay Nagar Dun	8285744150	Self Occupied	800	800	0	2350	Pakka	Below 12	2008	278	Mix	5	Constructed	2021-12-21	N/A	2400	439	00-001	-	28038	0%	2803.8	0	0	-	2803.8
11974	Shanti Nagar	276	Rakesh Kumar	Khajansingh	New Shanti Nagar Vijay Nagar Dun		Self Occupied	700	700	0	2100	Pakka	Below 12	2005	276	Residential		Constructed	2021-12-21	N/A	2100	441	00-001	-	21924	0%	2192.4	0	0	-	2192.4





ZONE-3, WARD-Dundaheada(27)

Sr. No	Mohalla_Name	Govt_Plot Id	Owner_Name	Father_Name & Husband_Name	Road Name	Mobile Number	Occupancy Status	Plot Area	Total Area On Ground	Total Rented Residential Builtup Area	Total Self Residential Builtup Area	House Type	Road Width	Construction Year	House Number	House Category	Rate Multiplier	Construction Status	Survey Start Date	Old Property Tax Id	Total Builtup Area	Gis Map Parcel Id	Property Label	Old Arv	New Arv	Arv Difference	Property Tax(10%)	Water Tax	Sewerage Tax	Old Tax	New Tax
11975	Shanti Nagar	266	Dev Kumar	Chander Pal	New Shanti Nagar Vijay Nagar Dun	9717020658	Self Occupied	450	450	0	900	Pakka	Below 12	2000	266	Residential		Constructed	2021-12-21	N/A	900	442	00-001	-	9396	0%	939.6	0	0	-	939.6
11976	Shanti Nagar	N/A	Ram Swaroop	bejnath	New Shanti Nagar Vijay Nagar Dun		Self Occupied	500	500	0	1000	Pakka	Below 12	2005	N/A	Residential		Constructed	2021-12-21	N/A	1000	443	00-001	-	10440	0%	1044	0	0	-	1044
11977	Shanti Nagar	N/A	Leela Wati Wati	Jagat Nath Tyagi	New Shanti Nagar Vijay Nagar Dun	9711965078	Self Occupied	500	500	0	800	Pakka	Below 12	2005	N/A	Residential		Constructed	2021-12-21	N/A	800	444	00-001	-	8352	0%	835.2	0	0	-	835.2

ZONE-3, WARD-Dundaheada(27)

Sr. No	Mohalla_Name	Govt_Plot Id	Owner_Name	Father_Name & Husband_Name	Road Name	Mobile Number	Occupancy Status	Plot Area	Total Area On Ground Floor	Total Rented Residential Builtup Area	Total Self Residential Builtup Area	House Type	Road Width	Construction Year	House Number	House Category	Rate Multiplier	Construction Status	Survey Start Date	Old Property Tax Id	Total Builtup Area	Gis_Map_Parcels_Id	Property Label	Old Arv	New Arv	Arv_Difference	Property Tax(10%)	Water Tax	Sewerage Tax	Old Tax	New Tax
11978	Shanti Nagar	Near-55	N/A		New Shanti Nagar Vijay Nagar Dun		Self Occupied	900	900	0	1800	Pakka	Below12	2000	Near-55	Residential		Constructed	2021-12-21	N/A	1800	445	00-001	-	18792	0%	1879.2	0	0	-	1879.2
11979	Shanti Nagar	57	Om Bati	Suresh Chand	New Shanti Nagar Vijay Nagar Dun	9911816515	Self Occupied	450	450	0	1150	Pakka	Below12	2000	57	Residential		Constructed	2021-12-21	N/A	1150	446	00-001	-	12006	0%	1200.6	0	0	-	1200.6
11980	Shanti Nagar	N/A	Veerpal Singh	data ram	New Shanti Nagar Vijay Nagar Dun	9512599544	Mix	500	500	0	180	Pakka	Below12	2005	N/A	Mix	5	Constructed	2021-12-21	N/A	500	447	00-001	-	24304.8	0%	2430.48	0	0	-	2430.5





ZONE-3, WARD-Dundaheada(27)

Sr. No	Mohalla_Name	Govt_Plot Id	Owner_Name	Father_Name & Husband_Name	Road Name	Mobile Number	Occupancy Status	Plot Area	Total Area On Ground	Total Rented Residential Builtup Area	Total Self Residential Builtup Area	House Type	Road Width	Construction Year	House Number	House Category	Rate Multiplier	Construction Status	Survey Start Date	Old Property Tax Id	Total Builtup Area	Gis Map Parcel Id	Property Label	Old Arv	New Arv	Arv Difference	Property Tax(10%)	Water Tax	Sewerage Tax	Old Tax	New Tax
11981	Shanti Nagar	N/A	Ch. Mangaram		New Shanti Nagar Vijay Nagar Dun		Mix	600	600	1200	600	Pakka	Below 12	2020	146	Mix	5	Constructed	2021-12-21	VN13694	2400	448	00-001	3214	63972	1890%	6397.2	0	0	321	6397.2
11982	Shanti Nagar	N/A	Sheetal Sharma	Satish Sharma	New Shanti Nagar Vijay Nagar Dun	9899917152	Self Occupied	500	500	0	1500	Pakka	Below 12	2005	N/A	Residential		Constructed	2021-12-21	N/A	1500	449	00-001	-	15660	0%	1566	0	0	-	1566
11983	Shanti Nagar	N/A	Pushpa Devi	S. K. VARMA	New Shanti Nagar Vijay Nagar Dun	9911843919	Self Occupied	900	900	0	900	Pakka	Below 12	2000	Near-55	Residential		Constructed	2021-12-21	N/A	900	450	00-001	-	9396	0%	939.6	0	0	-	939.6





ZONE-3, WARD-Dundaheada(27)

Sr. No	Mohalla_Name	Govt_Plot_Id	Owner_Name	Father_Name & Husband_Name	Road Name	Mobile Number	Occupancy Status	Plot Area	Total Area On Ground	Total Rented Residential Builtup Area	Total Self Residential Builtup Area	House Type	Road Width	Construction Year	House Number	House Category	Rate Multiplier	Construction Status	Survey Start Date	Old Property Tax Id	Total Builtup Area	Gis Map Parcel Id	Property Label	Old Arv	New Arv	Arv Difference	Property Tax(10%)	Water Tax	Sewerage Tax	Old Tax	New Tax
11984	Shanti Nagar	N/A	N/A		New Shanti Nagar Vijay Nagar Dun		Self Occupied	400	400	0	800	Pakka	Below 12	2005	N/A	Residential		Constructed	2021-12-21	N/A	800	451	00-001	-	8352	0%	835.2	0	0	-	835.2
11985	Shanti Nagar	###	N/A		New Shanti Nagar Vijay Nagar Dun		Self Occupied	450	450	0	450	Pakka	Below 12	2000	1042	Residential		Constructed	2021-12-21	N/A	450	452	00-001	-	4698	0%	469.8	0	0	-	469.8
11986	Shanti Nagar	251	Hari Kishan	Iaxman Singh	New Shanti Nagar Vijay Nagar Dun	9711404259	Self Occupied	450	450	0	900	Pakka	Below 12	2005	251	Residential		Constructed	2021-12-21	N/A	900	453	00-001	-	9396	0%	939.6	0	0	-	939.6





ZONE-3, WARD-Dundaheada(27)

Sr. No	Mohalla_Name	Govt_Plot Id	Owner_Name	Father_Name & Husband_Name	Road Name	Mobile Number	Occupancy Status	Plot Area	Total Area On Ground Floor	Total Rented Residential Builtup Area	Total Self Residential Builtup Area	House Type	Road Width	Construction Year	House Number	House Category	Rate Multiplier	Construction Status	Survey Start Date	Old Property Tax Id	Total Builtup Area	Gis Map Parcel Id	Property Label	Old Arv	New Arv	Arv Difference	Property Tax(10%)	Water Tax	Sewerage Tax	Old Tax	New Tax
11987	Shanti Nagar	249	Pushpa Devi	Rajendra Prasad	New Shanti Nagar Vijay Nagar Dundaheada	8527330944	Self Occupied	500	500	0	1000	Pakka	Below 12	2005	249	Residential		Constructed	2021-12-21	N/A	1000	454	00-001	-	10440	0%	1044	0	0	-	1044
11988	Shanti Nagar	N/A	N/A		New Shanti Nagar Vijay Nagar Dundaheada		Self Occupied	800	800	0	800	Pakka	Below 12	2020	N/A	Residential		Under Construction	2021-12-21	N/A	800	456	00-001	-	0	0%	0	0	0	-	0
11989	Shanti Nagar	Near-182/2	N/A		New Shanti Nagar Vijay Nagar Dundaheada		Self Occupied	900	900	0	1800	Pakka	Below 12	2000	Near-182/2	Residential		Constructed	2021-12-21	N/A	1800	458	00-001	-	18792	0%	1879.2	0	0	-	1879.2





ZONE-3, WARD-Dundaheada(27)

Sr. No	Mohalla_Name	Govt_Plot Id	Owner_Name	Father_Name & Husband_Name	Road Name	Mobile_Number	Occupancy_Status	Plot_Area	Total_Area_On_Ground_Floor	Total_Rented_Residential_Builtup_Area	Total_Self_Residential_Builtup_Area	House_Type	Road_Width	Construction_Year	House_Number	House_Category	Rate_Multiplier	Construction_Status	Survey_Start_Date	Old_Property_Tax_Id	Total_Builtup_Area	Gis_Map_Parcels_Id	Property_Label	Old_Arv	New_Arv	Arv_Difference	Property_Tax(10%)	Water_Tax	Sewerage_Tax	Old_Tax	New_Tax
11990	Shanti Nagar	KH. 182/2	Ranveer Singh	Munish Singh	New Shanti Nagar Vijay Nagar Dun	8506840119	Self Occupied	900	900	0	900	Pakka	Below12	2000	KH. 182/2	Residential		Constructed	2021-12-21	N/A	900	462	00-001	-	9396	0%	939.6	0	0	-	939.6
11991	Shanti Nagar	254	Rajender	Sohanpal Singh	New Shanti Nagar Vijay Nagar Dun	9212673258	Self Occupied	600	600	0	1200	Pakka	Below12	2005	254	Residential		Constructed	2021-12-21	N/A	1200	463	00-001	-	12528	0%	1252.8	0	0	-	1252.8
11992	Shanti Nagar	676	Pradeep Yadav	Danbahadur	New Shanti Nagar Vijay Nagar Dun	7827804627	Self Occupied	800	800	0	750	Pakka	Below12	2005	676	Mix	5	Constructed	2021-12-21	N/A	800	464	00-001	-	11334	0%	1133.4	0	0	-	1133.4





ZONE-3, WARD-Dundaheada(27)

Sr. No	Mohalla_Name	Govt_Plot Id	Owner_Name	Father_Name & Husband_Name	Road Name	Mobile_Number	Occupancy_Status	Plot_Area	Total_Area_On_Ground_Floor	Total_Rented_Residential_Builtup_Area	Total_Self_Residential_Builtup_Area	House_Type	Road_Width	Construction_Year	House_Number	House_Category	Rate_Multiplier	Construction_Status	Survey_Start_Date	Old_Property_Tax_Id	Total_Builtup_Area	Gis_Map_Parcels_Id	Property_Label	Old_Arv	New_Arv	Arv_Difference	Property_Tax(10%)	Water_Tax	Sewerage_Tax	Old_Tax	New_Tax
11993	Shanti Nagar	Near-182/2	N/A		New Shanti Nagar Vijay Nagar Dun		Self Occupied	900	900	0	900	Pakka	Below12	2000	Near-182/2	Residential		Constructed	2021-12-21	N/A	900	465	00-001	-	9396	0%	939.6	0	0	-	939.6
11994	Shanti Nagar	94	Bee na Devi	Kamal Singh	New Shanti Nagar Vijay Nagar Dun	7503969620	Self Occupied	450	450	0	450	Pakka	Below12	2012	94	Residential		Constructed	2021-12-21	N/A	450	466	00-001	-	4698	0%	469.8	0	0	-	469.8
11995	Shanti Nagar	N/A	Harwati	Phol Singh	New Shanti Nagar Vijay Nagar Dun	9990627418	Self Occupied	500	500	0	1000	Pakka	Below12	2005	N/A	Residential		Constructed	2021-12-21	N/A	1000	467	00-001	-	10440	0%	1044	0	0	-	1044





ZONE-3, WARD-Dundaheada(27)

Sr. No	Mohalla_Name	Govt_Plot Id	Owner_Name	Father_Name & Husband_Name	Road Name	Mobile Number	Occupancy Status	Plot Area	Total Area On Ground Floor	Total Rented Residential Builtup Area	Total Self Residential Builtup Area	House Type	Road Width	Construction Year	House Number	House Category	Rate Multiplier	Construction Status	Survey Start Date	Old Property Tax Id	Total Builtup Area	Gis_Map_Parcels_Id	Property Label	Old Arv	New Arv	Arv_Difference	Property Tax(10%)	Water Tax	Sewerage Tax	Old Tax	New Tax
11996	Shanti Nagar	N/A	Ramesh Singh	Chattarsingh	New Shanti Nagar Vijay Nagar Dun	9205852558	Self Occupied	700	700	0	1400	Pakka	Below 12	2005	N/A	Residential		Constructed	2021-12-21	N/A	1400	469	00-001	-	14616	0%	1461.6	0	0	-	1461.6
11997	Shanti Nagar	N/A	Kashmiri Devi		New Shanti Nagar Vijay Nagar Dun		Rented	1000	1000	2000	0	Pakka	Below 12	2005	123	Residential		Constructed	2021-12-21	VN13652	2000	470	00-001	12638	23490	86%	2349	0	0	1264	2349
11998	Shanti Nagar	kh no 182 /1	Kishori Lal	Jharrelal	New Shanti Nagar Vijay Nagar Dun	9891394222	Self Occupied	600	600	0	1200	Pakka	Below 12	2010	KH NO 182/1	Residential		Constructed	2021-12-21	N/A	1200	471	00-001	-	12528	0%	1252.8	0	0	-	1252.8





ZONE-3, WARD-Dundaheada(27)

Sr. No	Mohalla_Name	Govt_Plot Id	Owner_Name	Father_Name & Husband_Name	Road Name	Mobile_Number	Occupancy_Status	Plot_Area	Total_Area_On_Ground_Floor	Total_Rented_Residential_Builtup_Area	Total_Self_Residential_Builtup_Area	House_Type	Road_Width	Construction_Year	House_Number	House_Category	Rate_Multiplier	Construction_Status	Survey_Start_Date	Old_Property_Tax_Id	Total_Builtup_Area	Gis_Map_Parcels_Id	Property_Label	Old_Arv	New_Arv	Arv_Difference	Property_Tax(10%)	Water_Tax	Sewerage_Tax	Old_Tax	New_Tax
11999	Shanti Nagar	143	Khusi Ram	POORAN SINGH	New Shanti Nagar Vijay Nagar Dun	9560543522	Self Occupied	900	900	0	900	Pakka	Below 12	2000	143	Residential		Constructed	2021-12-21	N/A	900	473	00-001	-	9396	0%	939.6	0	0	-	939.6
12000	Shanti Nagar	N/A	Pappu	Bishan	New Shanti Nagar Vijay Nagar Dun		Rented	900	900	900	0	Pakka	Below 12	2005	N/A	Residential		Constructed	2021-12-21	N/A	900	474	00-001	-	10570.5	0%	1057.05	0	0	-	1057.1
12001	Shanti Nagar	NEAR BY 269	N/A		New Shanti Nagar Vijay Nagar Dun		Self Occupied	450	450	0	450	Pakka	Below 12	2000	Near by 268	Residential		Constructed	2021-12-21	N/A	450	475	00-001	-	4698	0%	469.8	0	0	-	469.8





ZONE-3, WARD-Dundaheada(27)

Sr. No	Mohalla_Name	Govt_Plot Id	Owner_Name	Father_Name & Husband_Name	Road Name	Mobile Number	Occupancy Status	Plot Area	Total Area On Ground Floor	Total Rented Residential Builtup Area	Total Self Residential Builtup Area	House Type	Road Width	Construction Year	House Number	House Category	Rate Multiplier	Construction Status	Survey Start Date	Old Property Tax Id	Total Builtup Area	Gis Map Parcel Id	Property Label	Old Arv	New Arv	Arv Difference	Property Tax(10%)	Water Tax	Sewerage Tax	Old Tax	New Tax
12002	Shanti Nagar	268	Pap pu Singh		New Shanti Nagar Vijay Nagar Dun		Mix	1200	1200	0	3200	Pak ka	Below 12	2000	268	Mix	5,5,5,5,5,3	Constructed	2021-12-21	N/A	3600	476	00-001	-	60038.4	0%	6003.84	0	0	-	6003.8
12003	Shanti Nagar	189	Raju	Pre m Das s	New Shanti Nagar Vijay Nagar Dun	7678632025	Self Occupied	900	900	0	1350	Pak ka	Below 12	2000	159	Mix	5	Constructed	2021-12-21	N/A	1400	478	00-001	-	15918	0%	1591.8	0	0	-	1591.8
12004	Shanti Nagar	N/A	Anil Kumar / Narayan Singh	horam singh	New Shanti Nagar Vijay Nagar Dundahe	8279487584	Self Occupied	600	600	0	900	Pak ka	Below 12	2012	N/A	Mix	3,5	Constructed	2021-12-21	N/A	1200	479	00-001	-	24813.6	0%	2481.36	0	0	-	2481.4





ZONE-3, WARD-Dundaheada(27)

Sr. No	Mohalla_Name	Govt_Plot Id	Owner_Name	Father_Name & Husband_Name	Road Name	Mobile Number	Occupancy Status	Plot Area	Total Area On Ground	Total Rented Residential Builtup Area	Total Self Residential Builtup Area	House Type	Road Width	Construction Year	House Number	House Category	Rate Multiplier	Construction Status	Survey Start Date	Old Property Tax Id	Total Builtup Area	Gis_Map Parcel Id	Property Label	Old Arv	New Arv	Arv_Difference	Property Tax(10%)	Water Tax	Sewerage Tax	Old Tax	New Tax
12005	Shanti Nagar	N/A	Shriram	khem Chand	New Shanti Nagar Vijay Nagar Dun	9312577941	Self Occupied	1000	1000	0	1350	Pakka	Below 12	2005	148	Mix	5	Constructed	2021-12-21	VN13697	1400	480	00-001	4748	17598	271%	1759.8	0	0	475	1759.8
12006	Shanti Nagar	N/A	Tilakram	ROSIAN LAL	New Shanti Nagar Vijay Nagar Dun	9999743223	Self Occupied	500	500	0	1500	Pakka	Below 12	2002	149	Residential		Constructed	2021-12-21	VN13700	1500	481	00-001	4748	13980	194%	1398	0	0	475	1398
12007	Shanti Nagar	95	Ram Rukh Singh	Dalaram	New Shanti Nagar Vijay Nagar Dun		Rented	900	900	1800	0	Pakka	Below 12	2000	95	Residential		Constructed	2021-12-21	N/A	1800	484	00-001	-	18792	0%	1879.2	0	0	-	1879.2





ZONE-3, WARD-Dundaheada(27)

Sr. No	Mohalla_Name	Govt_Plot Id	Owner_Name	Father_Name & Husband_Name	Road Name	Mobile Number	Occupancy Status	Plot Area	Total Area On Ground	Total Rented Residential Builtup Area	Total Self Residential Builtup Area	House Type	Road Width	Construction Year	House Number	House Category	Rate Multiplier	Construction Status	Survey Start Date	Old Property Tax Id	Total Builtup Area	Gis Map Parcel Id	Property Label	Old Arv	New Arv	Arv Difference	Property Tax(10%)	Water Tax	Sewerage Tax	Old Tax	New Tax
12008	Shanti Nagar	E-134	Moti Ram	NAT THUSIN GH	New Shanti Nagar Vijay Nagar Dundaheada	9718920075	Self Occupied	750	750	0	950	Pakka	Below 12	2000	E-134	Mix	5	Constructed	2021-12-22	N/A	1500	486	00-001	-	48462	0%	4846.2	0	0	-	4846.2
12009	Shanti Nagar	N/A	N/A		New Shanti Nagar Vijay Nagar Dundaheada		Self Occupied	450	450	0	900	Pakka	Below 12	2000	N/A	Residential		Constructed	2021-12-22	N/A	900	488	00-001	-	9396	0%	939.6	0	0	-	939.6
12010	Shanti Nagar	270	Tara Wati	kumar sanu Jai Prakash	New Shanti Nagar Vijay Nagar Dundaheada	9818589761	Self Occupied	400	400	0	350	Pakka	Below 12	2005	270	Mix	5	Constructed	2021-12-22	N/A	400	489	00-001	-	7158	0%	715.8	0	0	-	715.8





ZONE-3, WARD-Dundaheada(27)

Sr. No	Mohalla_Name	Govt_Plot Id	Owner_Name	Father_Name & Husband_Name	Road Name	Mobile_Number	Occupancy_Status	Plot_Area	Total_Area_On_Ground_Floor	Total_Rented_Residential_Builtup_Area	Total_Self_Residential_Builtup_Area	House_Type	Road_Width	Construction_Year	House_Number	House_Category	Rate_Multiplier	Construction_Status	Survey_Start_Date	Old_Property_Tax_Id	Total_Builtup_Area	Gis_Map_Parcels_Id	Property_Label	Old_Arv	New_Arv	Arv_Difference	Property_Tax(10%)	Water_Tax	Sewerage_Tax	Old_Tax	New_Tax
12011	Shanti Nagar	N/A	Taarawati	Jayprakash	New Shanti Nagar Vijay Nagar Dun	9971882171	Self Occupied	600	600	0	550	Pakka	Below12	2005	N/A	Mix	5	Constructed	2021-12-22	N/A	600	490	00-001	-	9246	0%	924.6	0	0	-	924.6
12012	Shanti Nagar	N/A	Sakuntala	Nanak Chand Sharma	New Shanti Nagar Vijay Nagar Dun	8559010975	Rented	250	250	250	0	Pakka	Below12	2002	N/A	Mix	5	Constructed	2021-12-22	N/A	500	492	00-001	-	20456.3	0%	2045.63	0	0	-	2045.6
12013	Shanti Nagar	N/A	Bhagwati		New Shanti Nagar Vijay Nagar Dun		Rented	250	250	0	0	Pakka	Below12	2005	N/A	Non Residential	5	Constructed	2021-12-22	N/A	500	493	00-001	-	35040	0%	3504	0	0	-	3504





ZONE-3, WARD-Dundaheada(27)

Sr. No	Mohalla_Nam e	Govt_Plot Id	Owner_Nam e	Father_Nam e & Hus band_Nam e	Road Nam e	Mobile_Nu mber	Occ upancy_Stat us	Plot_Are a	Total_Are a_On_G round_Floor	Total_Rented_Resid ential_Built up_Are a	Total_Self_Resid ential_Built up_Are a	Hou se_Typ e	Roa d_Wid th	Constru ction_Y ear	House _Numb er	Hou se_Cat egor y	Rat e_Mul tipli er	Con stru ction_Stat us	Surv ey_Star t_D ate	Old_Pr ope rty_Tax _Id	Total_Built_ Up_Are a	Gis_Ma p_Parc el_Id	Prop erty_Lab el	Old_Ar v	New_Arv	Arv_Diff erence	Property Tax(10%)	Wat er_T ax	Sew erag e_T ax	Old_T ax	New_T ax
12014	Shanti Nagar	N/A	Shiv Kumar Yadav		New Shanti Nagar Vijay Nagar Dun	9643586012	Mix	500	500	500	450	Pak ka	Below12	2000	N/A	Mix	5	Constructed	2021-12-22	N/A	1000	496	00-001	-	13422	0%	1342.2	0	0	-	1342.2
12015	Shanti Nagar	239	Asha Devi	Bull oo	New Shanti Nagar Vijay Nagar Dun	9818103850	Self Occupied	900	900	0	1600	Pak ka	Below12	2005	239	Mix	5	Constructed	2021-12-22	N/A	1800	497	00-001	-	30720	0%	3072	0	0	-	3072
12016	Shanti Nagar	N/A	Pawan	mahendra sharma	New Shanti Nagar Vijay Nagar Dun	9891745450	Self Occupied	1500	1500	0	2800	Pak ka	Below12	2008	N/A	Mix	5	Constructed	2021-12-22	N/A	3000	499	00-001	-	43248	0%	4324.8	0	0	-	4324.8





ZONE-3, WARD-Dundaheada(27)

Sr. No	Mohalla_Name	Govt_Plot Id	Owner_Name	Father_Name & Husband_Name	Road Name	Mobile_Number	Occupancy_Status	Plot_Area	Total_Area_On_Ground_Floor	Total_Rented_Residential_Builtup_Area	Total_Self_Residential_Builtup_Area	House_Type	Road_Width	Construction_Year	House_Number	House_Category	Rate_Multiplier	Construction_Status	Survey_Start_Date	Old_Property_Tax_Id	Total_Builtup_Area	Gis_Map_Parcels_Id	Property_Label	Old_Arv	New_Arv	Arv_Difference	Property_Tax(10%)	Water_Tax	Sewerage_Tax	Old_Tax	New_Tax
12017	Shanti Nagar	N/A	Sunita	Ajay Kumar	New Shanti Nagar Vijay Nagar Dun	9198438979	Self Occupied	400	400	0	400	Pakka	Below12	2005	N/A	Mix	5	Constructed	2021-12-22	N/A	800	500	00-001	-	30864	0%	3086.4	0	0	-	3086.4
12018	Shanti Nagar	N/A	Bharat Prasad	ramchandra	New Shanti Nagar Vijay Nagar Dun	9650388805	Self Occupied	900	900	0	1650	Pakka	Below12	2008	N/A	Mix	5	Constructed	2021-12-22	N/A	1800	501	00-001	-	27738	0%	2773.8	0	0	-	2773.8
12019	Shanti Nagar	N/A	Rajendra Yadav	LAKHPA T YADAV	New Shanti Nagar Vijay Nagar Dun	9999193399	Mix	900	900	0	750	Pakka	Below12	2000	N/A	Mix	2,5,5,5	Constructed	2021-12-22	N/A	1800	502	00-001	-	43570.8	0%	4357.08	0	0	-	4357.1





ZONE-3, WARD-Dundaheada(27)

Sr. No	Mohalla_Name	Govt_Plot Id	Owner_Name	Father_Name & Husband_Name	Road Name	Mobile_Number	Occupancy_Status	Plot_Area	Total_Area_On_Ground_Floor	Total_Rented_Residential_Builtup_Area	Total_Self_Residential_Builtup_Area	House_Type	Road_Width	Construction_Year	House_Number	House_Category	Rate_Multiplier	Construction_Status	Survey_Start_Date	Old_Property_Tax_Id	Total_Builtup_Area	Gis_Map_Parcels_Id	Property_Label	Old_Arv	New_Arv	Arv_Difference	Property_Tax(10%)	Water_Tax	Sewerage_Tax	Old_Tax	New_Tax
12020	Shanti Nagar	Near-239	Vinod Kumar		New Shanti Nagar Vijay Nagar Dun		Self Occupied	900	900	0	700	Pakka	Below12	2000	Near-239	Mix	5	Constructed	2021-12-22	N/A	900	504	00-001	-	21324	0%	2132.4	0	0	-	2132.4
12021	Shanti Nagar	N/A	Daya Wati Tyagi	Sish Ram	New Shanti Nagar Vijay Nagar Dun	9250500568	Self Occupied	500	500	0	900	Pakka	Below12	2005	N/A	Mix	5	Constructed	2021-12-22	N/A	1000	505	00-001	-	16404	0%	1640.4	0	0	-	1640.4
12022	Shanti Nagar	N/A	N/A		New Shanti Nagar Vijay Nagar Dun		Mix	450	450	350	400	Pakka	Below12	2005	N/A	Mix	5	Constructed	2021-12-23	N/A	850	506	00-001	-	13950.8	0%	1395.08	0	0	-	1395.1

ZONE-3, WARD-Dundaheada(27)

Sr. No	Mohalla_Name	Govt_Plot Id	Owner_Name	Father_Name & Husband_Name	Road Name	Mobile Number	Occupancy Status	Plot Area	Total Area On Ground Floor	Total Rented Residential Builtup Area	Total Self Residential Builtup Area	House Type	Road Width	Construction Year	House Number	House Category	Rate Multiplier	Construction Status	Survey Start Date	Old Property Tax Id	Total Builtup Area	Gis_Map_Parcels_Id	Property Label	Old Arv	New Arv	Arv_Difference	Property Tax(10%)	Water Tax	Sewerage Tax	Old Tax	New Tax
12023	Shanti Nagar	Near by 239	Ajay Kumar	JAG DISH PRA SAD	New Shanti Nagar Vijay Nagar Dun	9198438979	Self Occupied	650	650	0	1200	Pakka	Below 12	2005	Near by 239	Mix	5	Constructed	2021-12-22	N/A	1300	507	00-001	-	19536	0%	1953.6	0	0	-	1953.6
12024	Shanti Nagar	N/A	N/A		New Shanti Nagar Vijay Nagar Dun		Self Occupied	400	0	0	0	Vacant Land	Below 12	0	N/A	Residential		Not Constructed	2021-12-22	N/A	0	508	00-001	-	1392	0%	139.2	0	0	-	139.2
12025	Shanti Nagar	550	Radha	Dhanbadur	New Shanti Nagar Vijay Nagar Dun		Self Occupied	900	900	0	1200	Pakka	Below 12	2000	550	Residential		Constructed	2021-12-22	N/A	1200	509	00-001	-	11520	0%	1152	0	0	-	1152





ZONE-3, WARD-Dundaheada(27)

Sr. No	Mohalla_Name	Govt_Plot Id	Owner_Name	Father_Name & Husband_Name	Road Name	Mobile Number	Occupancy Status	Plot Area	Total Area On Ground Floor	Total Rented Residential Builtup Area	Total Self Residential Builtup Area	House Type	Road Width	Construction Year	House Number	House Category	Rate Multiplier	Construction Status	Survey Start Date	Old Property Tax Id	Total Builtup Area	Gis Map Parcel Id	Property Label	Old Arv	New Arv	Arv Difference	Property Tax(10%)	Water Tax	Sewerage Tax	Old Tax	New Tax
12026	Shanti Nagar	209	Yash Pal Singh	BISHAM BHAJR SINGH	New Shanti Nagar Vijay Nagar Dun	9718202969	Self Occupied	450	450	0	450	Pakka	Below 12	2000	209	Residential		Constructed	2021-12-22	N/A	450	510	00-001	-	4698	0%	469.8	0	0	-	469.8
12027	Shanti Nagar	Near-258	Bimla Devi	Ram Gopal	New Shanti Nagar Vijay Nagar Dun	9999764277	Self Occupied	450	450	0	450	Pakka	Below 12	2000	Near-258	Residential		Constructed	2021-12-22	N/A	450	511	00-001	-	4698	0%	469.8	0	0	-	469.8
12028	Shanti Nagar	224	Ram Bhul Singh	NATHU SINGH	New Shanti Nagar Vijay Nagar Dun	8800977712	Self Occupied	1350	1350	0	2700	Pakka	Below 12	2000	224	Residential		Constructed	2021-12-22	N/A	2700	512	00-001	-	28188	0%	2818.8	0	0	-	2818.8





ZONE-3, WARD-Dundaheada(27)

Sr. No	Mohalla_Name	Govt_Plot Id	Owner_Name	Father_Name & Husband_Name	Road Name	Mobile_Number	Occupancy_Status	Plot_Area	Total_Area_On_Ground_Floor	Total_Rented_Residential_Builtup_Area	Total_Self_Residential_Builtup_Area	House_Type	Road_Width	Construction_Year	House_Number	House_Category	Rate_Multiplier	Construction_Status	Survey_Start_Date	Old_Property_Tax_Id	Total_Builtup_Area	Gis_Map_Parcels_Id	Property_Label	Old_Arv	New_Arv	Arv_Difference	Property_Tax(10%)	Water_Tax	Sewerage_Tax	Old_Tax	New_Tax
12029	Shanti Nagar	N/A	Nirmala	Paras Ram	New Shanti Nagar Vijay Nagar Dun	9910762395	Self Occupied	500	500	0	500	Pakka	Below12	2005	N/A	Residential		Constructed	2021-12-22	N/A	500	513	00-001	-	5220	0%	522	0	0	-	522
12030	Shanti Nagar	N/A	N/A		New Shanti Nagar Vijay Nagar Dun		Rented	1200	1200	2250	0	Pakka	Below12	2005	N/A	Mix	5	Constructed	2021-12-22	N/A	2400	514	00-001	-	36938.3	0%	3693.83	0	0	-	3693.8
12031	Shanti Nagar	N/A	Udai Singh Yadav	PITAM SINGH YADAV	New Shanti Nagar Vijay Nagar Dun	9560611021	Self Occupied	900	900	0	2700	Pakka	Below12	2000	N/A	Residential		Constructed	2021-12-22	N/A	2700	515	00-001	-	28188	0%	2818.8	0	0	-	2818.8





ZONE-3, WARD-Dundaheada(27)

Sr. No	Mohalla_Name	Govt_Plot Id	Owner_Name	Father_Name & Husband_Name	Road Name	Mobile Number	Occupancy Status	Plot Area	Total Area On Ground	Total Rented Residential Builtup Area	Total Self Residential Builtup Area	House Type	Road Width	Construction Year	House Number	House Category	Rate Multiplier	Construction Status	Survey Start Date	Old Property Tax Id	Total Builtup Area	Gis_Map Parcel Id	Property Label	Old Arv	New Arv	Arv_Difference	Property Tax(10%)	Water Tax	Sewerage Tax	Old Tax	New Tax
12032	Shanti Nagar	N/A	Suman	Jitunaranayan	New Shanti Nagar Vijay Nagar Dundaheada	9650282983	Self Occupied	500	500	0	1500	Pakka	Below 12	2010	N/A	Residential		Constructed	2021-12-22	N/A	1500	516	00-001	-	15660	0%	1566	0	0	-	1566
12033	Shanti Nagar	258	Sanju Devi	Dinesh Choudhary	New Shanti Nagar Vijay Nagar Dundaheada		Self Occupied	500	500	0	1000	Pakka	Below 12	2005	258	Residential		Constructed	2021-12-22	N/A	1000	518	00-001	-	10440	0%	1044	0	0	-	1044
12034	Shanti Nagar	257	Amresh Devi	Devendra Singh	New Shanti Nagar Vijay Nagar Dundaheada	9643049652	Self Occupied	500	500	0	1000	Pakka	Below 12	2015	257	Residential		Constructed	2021-12-22	N/A	1000	519	00-001	-	10440	0%	1044	0	0	-	1044





ZONE-3, WARD-Dundaheada(27)

Sr. No	Mohalla_Name	Govt_Plot Id	Owner_Name	Father_Name & Husband_Name	Road Name	Mobile Number	Occupancy Status	Plot Area	Total Area On Ground Floor	Total Rented Residential Builtup Area	Total Self Residential Builtup Area	House Type	Road Width	Construction Year	House Number	House Category	Rate Multiplier	Construction Status	Survey Start Date	Old Property Tax Id	Total Builtup Area	Gis Map Parcel Id	Property Label	Old Arv	New Arv	Arv Difference	Property Tax(10%)	Water Tax	Sewerage Tax	Old Tax	New Tax
12035	Shanti Nagar	261	Asha Devi	Deep Chand Singh	New Shanti Nagar Vijay Nagar Dun	8743055036	Self Occupied	450	450	0	450	Pakka	Below 12	2000	261	Residential		Constructed	2021-12-22	N/A	450	520	00-001	-	4698	0%	469.8	0	0	-	469.8
12036	Shanti Nagar	N/A	Rajwati	Mahendra Singh	New Shanti Nagar Vijay Nagar Dun	7836041300	Self Occupied	500	500	0	700	Pakka	Below 12	2005	N/A	Residential		Constructed	2021-12-22	N/A	700	521	00-001	-	7308	0%	730.8	0	0	-	730.8
12037	Shanti Nagar	106	Usha Rani	Premanand	New Shanti Nagar Vijay Nagar Dun	8750021521	Self Occupied	450	450	0	900	Pakka	Below 12	2000	106	Residential		Constructed	2021-12-22	N/A	900	522	00-001	-	9396	0%	939.6	0	0	-	939.6





ZONE-3, WARD-Dundaheada(27)

Sr. No	Mohalla_Name	Govt_Plot Id	Owner_Name	Father_Name & Husband_Name	Road Name	Mobile Number	Occupancy Status	Plot Area	Total Area On Ground Floor	Total Rented Residential Builtup Area	Total Self Residential Builtup Area	House Type	Road Width	Construction Year	House Number	House Category	Rate Multiplier	Construction Status	Survey Start Date	Old Property Tax Id	Total Builtup Area	Gis Map Parcel Id	Property Label	Old Arv	New Arv	Arv Difference	Property Tax(10%)	Water Tax	Sewerage Tax	Old Tax	New Tax
12038	Shanti Nagar	197	Ravinder Kumar Raghav	gambhirsingh raghav	New Shanti Nagar Vijay Nagar Dundaheada	9910866709	Self Occupied	500	500	0	1000	Pakka	Below 12	2010	197	Residential		Constructed	2021-12-22	VN13747	1000	523	00-001	2191	10440	376%	1044	0	0	219	1044
12039	Shanti Nagar	Near-106	Virinder Singh	Munshi Singh	New Shanti Nagar Vijay Nagar Dundaheada	9718609984	Self Occupied	900	900	0	900	Pakka	Below 12	2000	Near-106	Residential		Constructed	2021-12-22	N/A	900	524	00-001	-	9396	0%	939.6	0	0	-	939.6
12040	Shanti Nagar	N/A	Satish Chand	SHI VLA L	New Shanti Nagar Vijay Nagar Dundaheada	7503055393	Self Occupied	300	300	0	600	Pakka	Below 12	2007	N/A	Residential		Constructed	2021-12-22	N/A	600	525	00-001	-	6264	0%	626.4	0	0	-	626.4

ZONE-3, WARD-Dundaheada(27)

Sr. No	Mohalla_Name	Govt_Plot Id	Owner_Name	Father_Name & Husband_Name	Road Name	Mobile_Number	Occupancy Status	Plot_Area	Total_Area_On_Ground_Floor	Total_Rented_Residential_Builtup_Area	Total_Self_Residential_Builtup_Area	House_Type	Road_Width	Construction_Year	House_Number	House_Category	Rate_Multiplier	Construction_Status	Survey_Start_Date	Old_Property_Tax_Id	Total_Builtup_Area	Gis_Map_Parcels_Id	Property_Label	Old_Arv	New_Arv	Arv_Difference	Property_Tax(10%)	Water_Tax	Sewerage_Tax	Old_Tax	New_Tax
12041	Shanti Nagar	N/A	Sonu	Ganga Prasad	New Shanti Nagar Vijay Nagar Dun	8285751821	Self Occupied	450	450	0	900	Pakka	Below12	2012	N/A	Residential	Constructed	2021-12-22	N/A	900	526	00-001	-	9396	0%	939.6	0	0	-	939.6	
12042	Shanti Nagar	289	Jai Bhagwan	ATA R SINGH	New Shanti Nagar Vijay Nagar Dun	9717341081	Self Occupied	650	650	0	650	Pakka	Below12	2000	289	Residential	Constructed	2021-12-22	N/A	650	528	00-001	-	6786	0%	678.6	0	0	-	678.6	
12043	Shanti Nagar	Near-490	N/A		New Shanti Nagar Vijay Nagar Dun		Self Occupied	450	400	0	400	Pakka	Below12	2010	Near-490	Residential	Constructed	2021-12-23	N/A	400	529	00-001	-	4176	0%	417.6	0	0	-	417.6	

ZONE-3, WARD-Dundaheada(27)

Sr. No	Mohalla_Name	Govt_Plot Id	Owner_Name	Father_Name & Husband_Name	Road Name	Mobile_Number	Occupancy Status	Plot_Area	Total_Area_On_Ground_Floor	Total_Rented_Residential_Builtup_Area	Total_Self_Residential_Builtup_Area	House_Type	Road_Width	Construction_Year	House_Number	House_Category	Rate_Multiplier	Construction_Status	Survey_Start_Date	Old_Property_Tax_Id	Total_Builtup_Area	Gis_Map_Parcels_Id	Property_Label	Old_Arv	New_Arv	Arv_Difference	Property_Tax(10%)	Water_Tax	Sewerage_Tax	Old_Tax	New_Tax
12044	Shanti Nagar	N/A	Vimla Devi	Bhojraj Singh	New Shanti Nagar Vijay Nagar Dun	7503029434	Self Occupied	750	750	0	2150	Pakka	Below12	2010	N/A	Mix	5	Constructed	2021-12-23	N/A	2250	530	00-001	-	29454	0%	2945.4	0	0	-	2945.4
12045	Shanti Nagar	N/A	Mevla Devi	Jagdish Prasad	New Shanti Nagar Vijay Nagar Dun	9958837758	Self Occupied	1000	1000	0	2700	Pakka	Below12	2000	N/A	Mix	3	Constructed	2021-12-23	N/A	2800	531	00-001	-	32392.8	0%	3239.28	0	0	-	3239.3
12046	Shanti Nagar	N/A	N/A		New Shanti Nagar Vijay Nagar Dun		Self Occupied	600	600	0	1500	Pakka	Below12	2005	N/A	Mix	5	Constructed	2021-12-23	N/A	1800	532	00-001	-	36684	0%	3668.4	0	0	-	3668.4





ZONE-3, WARD-Dundaheada(27)

Sr. No	Mohalla_Name	Govt_Plot Id	Owner_Name	Father_Name & Husband_Name	Road Name	Mobile_Number	Occupancy_Status	Plot_Area	Total_Area_On_Ground_Floor	Total_Rented_Residential_Builtup_Area	Total_Self_Residential_Builtup_Area	House_Type	Road_Width	Construction_Year	House_Number	House_Category	Rate_Multiplier	Construction_Status	Survey_Start_Date	Old_Property_Tax_Id	Total_Builtup_Area	Gis_Map_Parcels_Id	Property_Label	Old_Arv	New_Arv	Arv_Difference	Property_Tax(10%)	Water_Tax	Sewerage_Tax	Old_Tax	New_Tax
12047	Shanti Nagar	Near-135	Tlak Ram		New Shanti Nagar Vijay Nagar Dun	9313198032	Mix	1800	1800	0	3300	Pakka	Below12	2000	Near-135	Mix	5	Constructed	2021-12-23	N/A	3500	533	00-001	-	48468	0%	4846.8	0	0	-	4846.8
12048	Shanti Nagar	N/A	N/A		New Shanti Nagar Vijay Nagar Dun		Self Occupied	500	500	0	0	Pakka	Below12	2005	N/A	Non Residential	3	Constructed	2021-12-23	N/A	500	534	00-001	-	21024	0%	2102.4	0	0	-	2102.4
12049	Shanti Nagar	N/A	Sachin Tyagi		New Shanti Nagar Vijay Nagar Dun		Rented	1400	1400	2540	0	Pakka	Below12	2010	N/A	Mix	5	Constructed	2021-12-23	N/A	2800	535	00-001	-	48053.1	0%	4805.31	0	0	-	4805.3

ZONE-3, WARD-Dundaheada(27)

Sr. No	Mohalla_Name	Govt_Plot_Id	Owner_Name	Father_Name & Husband_Name	Road Name	Mobile_Number	Occupancy_Status	Plot_Area	Total_Area_On_Ground_Floor	Total_Rented_Residential_Builtup_Area	Total_Self_Residential_Builtup_Area	House_Type	Road_Width	Construction_Year	House_Number	House_Category	Rate_Multiplier	Construction_Status	Survey_Start_Date	Old_Property_Tax_Id	Total_Builtup_Area	Gis_Map_Parcels_Id	Property_Label	Old_Arv	New_Arv	Arv_Difference	Property_Tax(10%)	Water_Tax	Sewerage_Tax	Old_Tax	New_Tax
12050	Shanti Nagar	N/A	N/A		New Shanti Nagar Vijay Nagar Dun		Self Occupied	700	700	0	700	Pakka	Below12	2000	N/A	Residential		Constructed	2021-12-23	N/A	700	536	00-001	-	7308	0%	730.8	0	0	-	730.8
12051	Shanti Nagar	490	Teejveer Singh	Rambal SinghRajveer Singh	New Shanti Nagar Vijay Nagar Dundahe	9717803546	Self Occupied	400	400	0	400	Pakka	Below12	2020	490	Residential		Constructed	2021-12-23	N/A	400	538	00-001	-	4176	0%	417.6	0	0	-	417.6
12052	Shanti Nagar	N/A	Jogendar		New Shanti Nagar Vijay Nagar Dun	8826501766	Rented	900	900	900	0	Pakka	Below12	2005	N/A	Residential		Constructed	2021-12-23	N/A	900	539	00-001	-	10570.5	0%	1057.05	0	0	-	1057.1





ZONE-3, WARD-Dundaheada(27)

Sr. No	Mohalla_Name	Govt_Plot Id	Owner_Name	Father_Name & Husband_Name	Road Name	Mobile Number	Occupancy Status	Plot Area	Total Area On Ground Floor	Total Rented Residential Builtup Area	Total Self Residential Builtup Area	House Type	Road Width	Construction Year	House Number	House Category	Rate Multiplier	Construction Status	Survey Start Date	Old Property Tax Id	Total Builtup Area	Gis Map Parcel Id	Property Label	Old Arv	New Arv	Arv Difference	Property Tax(10%)	Water Tax	Sewerage Tax	Old Tax	New Tax
12053	Shanti Nagar	302	Devender Chohan	Gan Ram	New Shanti Nagar Vijay Nagar Dundaheada Ghaziabad		Self Occupied	600	600	0	1200	OtherPucca House with Microw12	Below12	2005	302	Residential		Constructed	2021-12-23	N/A	1200	540	00-001	-	10512	0%	1051.2	0	0	-	1051.2
12054	Shanti Nagar	301	Savtri Devi	Tejpal Singh	New Shanti Nagar Vijay Nagar Dundaheada Ghaziabad	9711801643	Self Occupied	500	500	0	650	OtherPucca House with Microw12	Below12	2000	301	Residential		Constructed	2021-12-23	N/A	650	541	00-001	-	4602	0%	460.2	0	0	-	460.2





ZONE-3, WARD-Dundaheada(27)

Sr. No	Mohalla_Name	Govt_Plot Id	Owner_Name	Father_Name & Husband_Name	Road Name	Mobile Number	Occupancy Status	Plot Area	Total Area On Ground	Total Rented Residential Builtup Area	Total Self Residential Builtup Area	House Type	Road Width	Construction Year	House Number	House Category	Rate Multiplier	Construction Status	Survey Start Date	Old Property Tax Id	Total Builtup Area	Gis Map Parcel Id	Property Label	Old Arv	New Arv	Arv Difference	Property Tax(10%)	Water Tax	Sewerage Tax	Old Tax	New Tax
12055	Shanti Nagar	112 A	Rochani	Sunder Pal	New Shanti Nagar Vijay Nagar Dun	9911866738	Self Occupied	450	450	0	900	Pakka	Below 12	2000	112A	Residential		Constructed	2021-12-22	N/A	900	545	00-001	-	9396	0%	939.6	0	0	-	939.6
12056	Shanti Nagar	31	Praha	Dharampal	New Shanti Nagar Vijay Nagar Dun	7827363477	Self Occupied	450	450	0	900	Pakka	Below 12	2000	31	Residential		Constructed	2021-12-22	N/A	900	546	00-001	-	7884	0%	788.4	0	0	-	788.4
12057	Shanti Nagar	325	Peshkar Giri	Vikram	New Shanti Nagar Vijay Nagar Dun	7982676713	Self Occupied	450	450	0	900	Pakka	Below 12	2005	325	Residential		Constructed	2021-12-22	N/A	900	547	00-001	-	9396	0%	939.6	0	0	-	939.6

ZONE-3, WARD-Dundaheada(27)

Sr. No	Mohalla_Name	Govt_Plot Id	Owner_Name	Father_Name & Husband_Name	Road Name	Mobile_Number	Occupancy_Status	Plot_Area	Total_Area_On_Ground_Floor	Total_Rented_Residential_Builtup_Area	Total_Self_Residential_Builtup_Area	House_Type	Road_Width	Construction_Year	House_Number	House_Category	Rate_Multiplier	Construction_Status	Survey_Start_Date	Old_Property_Tax_Id	Total_Builtup_Area	Gis_Map_Parcels_Id	Property_Label	Old_Arv	New_Arv	Arv_Difference	Property_Tax(10%)	Water_Tax	Sewerage_Tax	Old_Tax	New_Tax
12058	Shanti Nagar	325	P Ghari	vikarama	New Shanti Nagar Vijay Nagar Dun	7982676713	Self Occupied	450	450	0	900	Pakka	Below12	2005	325	Residential		Constructed	2021-12-22	N/A	900	548	00-001	-	9396	0%	939.6	0	0	-	939.6
12059	Shanti Nagar	N/A	Kishori Lal Singh	Gopi Chand	New Shanti Nagar Vijay Nagar Dun	7048919797	Self Occupied	450	450	0	450	Pakka	Below12	2005	N/A	Residential		Constructed	2021-12-22	N/A	450	550	00-001	-	4698	0%	469.8	0	0	-	469.8
12060	Shanti Nagar	165	Madhuri	Shyam	New Shanti Nagar Vijay Nagar Dun	8178928857	Self Occupied	450	450	0	900	Pakka	Below12	2000	165	Residential		Constructed	2021-12-22	N/A	900	551	00-001	-	9396	0%	939.6	0	0	-	939.6





ZONE-3, WARD-Dundaheada(27)

Sr. No	Mohalla_Name	Govt_Plot_Id	Owner_Name	Father_Name & Husband_Name	Road Name	Mobile_Number	Occupancy_Status	Plot_Area	Total_Area_On_Ground_Floor	Total_Rented_Residential_Builtup_Area	Total_Self_Residential_Builtup_Area	House_Type	Road_Width	Construction_Year	House_Number	House_Category	Rate_Multiplier	Construction_Status	Survey_Start_Date	Old_Property_Tax_Id	Total_Builtup_Area	Gis_Map_Parcels_Id	Property_Label	Old_Arv	New_Arv	Arv_Difference	Property_Tax(10%)	Water_Tax	Sewerage_Tax	Old_Tax	New_Tax
12061	Shanti Nagar	261 right side	Rajesh Kumar	late attar Singh	New Shanti Nagar Vijay Nagar Dun	9968046593	Self Occupied	600	600	0	600	Pakka	Below12	2012	261 right side	Residential		Constructed	2021-12-22	N/A	600	553	00-001	-	6264	0%	626.4	0	0	-	626.4
12062	Shanti Nagar	N/A	N/A		New Shanti Nagar Vijay Nagar Dun		Self Occupied	1200	900	0	900	Pakka	Below12	2000	N/A	Residential		Constructed	2021-12-22	N/A	900	554	00-001	-	9396	0%	939.6	0	0	-	939.6
12063	Shanti Nagar	Near-348	Geeta	Hari Govind	New Shanti Nagar Vijay Nagar Dun		Self Occupied	900	900	0	1800	Pakka	Below12	2010	Near-348	Residential		Constructed	2021-12-22	N/A	1800	560	00-001	-	18792	0%	1879.2	0	0	-	1879.2





ZONE-3, WARD-Dundaheada(27)

Sr. No	Mohalla_Name	Govt_Plot_Id	Owner_Name	Father_Name & Husband_Name	Road Name	Mobile_Number	Occupancy_Status	Plot_Area	Total_Area_On_Ground_Floor	Total_Rented_Residential_Builtup_Area	Total_Self_Residential_Builtup_Area	House_Type	Road_Width	Construction_Year	House_Number	House_Category	Rate_Multiplier	Construction_Status	Survey_Start_Date	Old_Property_Tax_Id	Total_Builtup_Area	Gis_Map_Parcels_Id	Property_Label	Old_Arv	New_Arv	Arv_Difference	Property_Tax(10%)	Water_Tax	Sewerage_Tax	Old_Tax	New_Tax
12064	Shanti Nagar	N/A	Shabnam	mohmad	New Shanti Nagar Vijay Nagar Dun	9540980405	Self Occupied	500	500	0	500	Pakka	Below12	2012	N/A	Residential		Constructed	2021-12-22	N/A	500	561	00-001	-	5220	0%	522	0	0	-	522
12065	Shanti Nagar	N/A	N/A		New Shanti Nagar Vijay Nagar Dun		Self Occupied	500	500	0	0	Pakka	Below12	2010	N/A	Non Residential	3	Constructed	2021-12-22	N/A	500	562	00-001	-	21024	0%	2102.4	0	0	-	2102.4
12066	Shanti Nagar	N/A	N/A		New Shanti Nagar Vijay Nagar Dun		Self Occupied	500	500	0	1500	Pakka	Below12	2005	N/A	Residential		Constructed	2021-12-22	N/A	1500	564	00-001	-	15660	0%	1566	0	0	-	1566





ZONE-3, WARD-Dundaheada(27)

Sr. No	Mohalla_Name	Govt_Plot Id	Owner_Name	Father_Name & Husband_Name	Road Name	Mobile_Number	Occupancy_Status	Plot_Area	Total_Area_On_Ground_Floor	Total_Rented_Residential_Builtup_Area	Total_Self_Residential_Builtup_Area	House_Type	Road_Width	Construction_Year	House_Number	House_Category	Rate_Multiplier	Construction_Status	Survey_Start_Date	Old_Property_Tax_Id	Total_Builtup_Area	Gis_Map_Parcels_Id	Property_Label	Old_Arv	New_Arv	Arv_Difference	Property_Tax(10%)	Water_Tax	Sewerage_Tax	Old_Tax	New_Tax
12067	Shanti Nagar	N/A	Munni Devi	Suresh Chand	New Shanti Nagar Vijay Nagar Dun	8929895165	Self Occupied	900	500	0	500	Pakka	Below12	2000	N/A	Residential	Constructed	2021-12-22	N/A	500	566	00-001	-	5220	0%	522	0	0	-	522	
12068	Shanti Nagar	N/A	Sishila Devi	Satyabir Singh Raghav	New Shanti Nagar Vijay Nagar Dun	8178921077	Self Occupied	800	800	0	1200	Pakka	Below12	2005	N/A	Residential	Constructed	2021-12-22	N/A	1200	567	00-001	-	12528	0%	1252.8	0	0	-	1252.8	
12069	Shanti Nagar	N/A	R.P Singh		New Shanti Nagar Vijay Nagar Dun		Self Occupied	1800	1000	0	1500	Pakka	Below12	2000	N/A	Residential	Constructed	2021-12-22	N/A	1500	568	00-001	-	13980	0%	1398	0	0	-	1398	





ZONE-3, WARD-Dundaheada(27)

Sr. No	Mohalla_Nam e	Govt_Plot Id	Owner_Nam e	Father_Nam e & Husb and_Nam e	Road Nam e	Mobile_Nu mber	Occ upancy_Stat us	Plot_Are a	Total_Are a_On_G round_Floor	Total_Rented_Resid ential_Built up_Are a	Total_Self_Resid ential_Built up_Are a	Hou se_Typ e	Roa d_Wid th	Constru ction_Y ear	House _Numb er	Hou se_Cat egor y	Rat e_Mul tipli er	Con stru ctio n_Stat us	Surv ey_Star t_D ate	Old _Pr ope rty_Tax _Id	Total_Built_ Up_Are a	Gis_Ma p_Parc el_Id	Prop erty _Lab el	Old_Arv	New_Arv	Arv_Diff erence	Property Tax(10%)	Wat er_T ax	Sew erag e_T ax	Old_T ax	New_T ax
12070	Shanti Nagar	N/A	Beer Pal Singh Pawar	DEV I RAM	New Shanti Nagar Vijay Nagar Dun	8373946076	Self Occupied	900	900	0	1200	Pak ka	Below12	2000	N/A	Residential		Constructed	2021-12-22	N/A	1200	569	00-001	-	12528	0%	1252.8	0	0	-	1252.8
12071	Shanti Nagar	332	Vinod Bihardixiti	R. B . dixit	New Shanti Nagar Vijay Nagar Dun	8851838846	Self Occupied	1450	1450	0	1450	Pak ka	Below12	2000	332	Residential		Constructed	2021-12-22	N/A	1450	571	00-001	-	15138	0%	1513.8	0	0	-	1513.8
12072	Shanti Nagar	N/A	Girish Chandra Pandey		New Shanti Nagar Vijay Nagar Dun	7838283212	Self Occupied	1500	1500	0	1500	Pak ka	Below12	2005	N/A	Residential		Constructed	2021-12-22	N/A	1500	572	00-001	-	15660	0%	1566	0	0	-	1566





ZONE-3, WARD-Dundaheada(27)

Sr. No	Mohalla_Name	Govt_Plot Id	Owner_Name	Father_Name & Husband_Name	Road Name	Mobile_Number	Occupancy_Status	Plot_Area	Total_Area_On_Ground_Floor	Total_Rented_Residential_Builtup_Area	Total_Self_Residential_Builtup_Area	House_Type	Road_Width	Construction_Year	House_Number	House_Category	Rate_Multiplier	Construction_Status	Survey_Start_Date	Old_Property_Tax_Id	Total_Builtup_Area	Gis_Map_Parcels_Id	Property_Label	Old_Arv	New_Arv	Arv_Difference	Property_Tax(10%)	Water_Tax	Sewerage_Tax	Old_Tax	New_Tax
12073	Shanti Nagar	294	Rajbala	Rajkumar	New Shanti Nagar Vijay Nagar Dun	9958637217	Self Occupied	450	450	0	900	Pakka	Below12	2005	294	Residential		Constructed	2021-12-22	N/A	900	573	00-001	-	9396	0%	939.6	0	0	-	939.6
12074	Shanti Nagar	KH.158	Kavita Devi	Jeetpal Singh	New Shanti Nagar Vijay Nagar Dun	9560729319	Self Occupied	400	400	0	800	Pakka	Below12	2015	KH.158	Residential		Constructed	2021-12-22	N/A	800	574	00-001	-	8352	0%	835.2	0	0	-	835.2
12075	Shanti Nagar	N/A	Devimal		New Shanti Nagar Vijay Nagar Dun	9891805723	Self Occupied	800	800	0	1200	Pakka	Below12	2018	N/A	Residential		Constructed	2021-12-22	N/A	1200	575	00-001	-	12528	0%	1252.8	0	0	-	1252.8

ZONE-3, WARD-Dundaheada(27)

Sr. No	Mohalla_Name	Govt_Plot_Id	Owner_Name	Father_Name & Husband_Name	Road Name	Mobile Number	Occupancy Status	Plot Area	Total Area On Ground Floor	Total Rented Residential Builtup Area	Total Self Residential Builtup Area	House Type	Road Width	Construction Year	House Number	House Category	Rate Multiplier	Construction Status	Survey Start Date	Old Property Tax Id	Total Builtup Area	Gis_Map_Parcels_Id	Property Label	Old Arv	New Arv	Arv_Difference	Property Tax(10%)	Water Tax	Sewerage Tax	Old Tax	New Tax
12076	Shanti Nagar	N/A	Ramdev Singh	Gorey Lal	New Shanti Nagar Vijay Nagar Dun	8742954244	Self Occupied	600	600	0	600	Pakka	Below 12	2005	N/A	Residential		Constructed	2021-12-23	N/A	600	576	00-001	-	6264	0%	626.4	0	0	-	626.4
12077	Shanti Nagar	N/A	N/A		New Shanti Nagar Vijay Nagar Dun		Self Occupied	900	900	0	1800	Pakka	Below 12	2010	N/A	Residential		Constructed	2021-12-23	N/A	1800	577	00-001	-	18792	0%	1879.2	0	0	-	1879.2
12078	Shanti Nagar	N/A	N/A		New Shanti Nagar Vijay Nagar Dun		Self Occupied	800	800	0	800	Pakka	Below 12	2000	N/A	Residential		Constructed	2021-12-23	N/A	800	578	00-001	-	8352	0%	835.2	0	0	-	835.2





ZONE-3, WARD-Dundaheada(27)

Sr. No	Mohalla_Name	Govt_Plot_Id	Owner_Name	Father_Name & Husband_Name	Road Name	Mobile_Number	Occupancy_Status	Plot_Area	Total_Area_On_Ground_Floor	Total_Rented_Residential_Builtup_Area	Total_Self_Residential_Builtup_Area	House_Type	Road_Width	Construction_Year	House_Number	House_Category	Rate_Multiplier	Construction_Status	Survey_Start_Date	Old_Property_Tax_Id	Total_Builtup_Area	Gis_Map_Parcels_Id	Property_Label	Old_Arv	New_Arv	Arv_Difference	Property_Tax(10%)	Water_Tax	Sewerage_Tax	Old_Tax	New_Tax
12079	Shanti Nagar	Near-364	Deya Wati	Hardwarilal	New Shanti Nagar Vijay Nagar Dundaheada	9310774789	Self Occupied	900	900	0	900	Pakka	Below 12	2000	Near-364	Residential		Constructed	2021-12-23	N/A	900	579	00-001	-	9396	0%	939.6	0	0	-	939.6
12080	Shanti Nagar	580	Neeru Devi	Ram Narayan	New Shanti Nagar Vijay Nagar Dundaheada	9910301948	Self Occupied	550	550	0	550	Pakka	Below 12	2005	580	Residential		Constructed	2021-12-23	N/A	550	580	00-001	-	5742	0%	574.2	0	0	-	574.2
12081	Shanti Nagar	134	Neelam Devi	Ranbir Singh	New Shanti Nagar Vijay Nagar Dundaheada	9717485810	Self Occupied	450	450	0	450	Pakka	Below 12	2018	134	Residential		Constructed	2021-12-23	N/A	450	581	00-001	-	4698	0%	469.8	0	0	-	469.8





ZONE-3, WARD-Dundaheada(27)

Sr. No	Mohalla_Name	Govt_Plot Id	Owner_Name	Father_Name & Husband_Name	Road Name	Mobile Number	Occupancy Status	Plot Area	Total Area On Ground	Total Rented Residential Builtup Area	Total Self Residential Builtup Area	House Type	Road Width	Construction Year	House Number	House Category	Rate Multiplier	Construction Status	Survey Start Date	Old Property Tax Id	Total Builtup Area	Gis Map Parcel Id	Property Label	Old Arv	New Arv	Arv Difference	Property Tax(10%)	Water Tax	Sewerage Tax	Old Tax	New Tax
12082	Shanti Nagar	Neer-364	P.K. Garag	Jaenad	New Shanti Nagar Vijay Nagar Dun	7834904565	Self Occupied	900	900	0	1800	Pakka	Below 12	2000	308	Residential		Constructed	2021-12-23	VN13840	1800	583	00-001	6661	18792	182%	1879.2	0	0	666	1879.2
12083	Shanti Nagar	N/A	Rajveer	satis h	New Shanti Nagar Vijay Nagar Dun		Self Occupied	450	450	0	900	Pakka	Below 12	2005	N/A	Residential		Constructed	2021-12-23	N/A	900	584	00-001	-	9396	0%	939.6	0	0	-	939.6
12084	Shanti Nagar	89	Shiv Dev Jha	uchitlal jha	New Shanti Nagar Vijay Nagar Dun	9810311930	Self Occupied	450	450	0	900	Pakka	Below 12	2008	89	Residential		Constructed	2021-12-23	N/A	900	585	00-001	-	9396	0%	939.6	0	0	-	939.6





ZONE-3, WARD-Dundaheada(27)

Sr. No	Mohalla_Nam e	Govt_Plot Id	Owner_Nam e	Father_Nam e & Husban d_Nam e	Road Nam e	Mobile_Nu mber	Occu pancy_Statu s	Plot_Area	Total_Area_On_Groun d_Floor	Total_Rented_Resid ential_Builtup_Area	Total_Self_Resid ential_Built up_Area	Hou se_Typ e	Roa d_Wid th	Constru ction_Y ear	House _Numb er	Hou se_Cat egor y	Rat e_Multi pli er	Con stru ction_Statu s	Surv ey_Star t_D ate	Old_Pr ope rty_Tax _Id	Total_Built_ Up_Area	Gis_Ma p_Parc el_Id	Prop erty_Lab el	Old_Arv	New_Arv	Arv_Diff erence	Property Tax(10%)	Wat er_T ax	Sew erag e_T ax	Old_T ax	New_T ax
12085	Shanti Nagar	Near-364	Umaesh Marha	lachu mat ha	New Shanti Nagar Vijay Nagar Dun	9971078603	Self Occupied	450	450	0	900	Pak ka	Below12	2000	Near-364	Residential		Constructed	2021-12-23	N/A	900	586	00-001	-	9396	0%	939.6	0	0	-	939.6
12086	Shanti Nagar	N/A	Urmila		New Shanti Nagar Vijay Nagar Dun		Rented	450	450	900	0	Pak ka	Below12	2000	N/A	Residential		Constructed	2021-12-23	N/A	900	587	00-001	-	9396	0%	939.6	0	0	-	939.6
12087	Shanti Nagar	N/A	N/A		New Shanti Nagar Vijay Nagar Dun		Rented	600	600	1200	0	Pak ka	Below12	2005	N/A	Residential		Constructed	2021-12-23	N/A	1200	588	00-001	-	14094	0%	1409.4	0	0	-	1409.4





ZONE-3, WARD-Dundaheada(27)

Sr. No	Mohalla_Name	Govt_Plot Id	Owner_Name	Father_Name & Husband_Name	Road Name	Mobile Number	Occupancy Status	Plot Area	Total Area On Ground Floor	Total Rented Residential Builtup Area	Total Self Residential Builtup Area	House Type	Road Width	Construction Year	House Number	House Category	Rate Multiplier	Construction Status	Survey Start Date	Old Property Tax Id	Total Builtup Area	Gis_Map Parcel Id	Property Label	Old Arv	New Arv	Arv_Difference	Property Tax(10%)	Water Tax	Sewerage Tax	Old Tax	New Tax
12088	Shanti Nagar	N/A	Bhateri Devi	Ramphal	New Shanti Nagar Vijay Nagar Dun		Mix	450	450	250	450	Pakka	Below 12	2010	N/A	Residential		Constructed	2021-12-22	N/A	700	589	00-001	-	7634.25	0%	763.425	0	0	-	763.43
12089	Shanti Nagar	N/A	Jhunu Devi	Santosh	New Shanti Nagar Vijay Nagar Dun	9650128050	Mix	400	400	400	300	Pakka	Below 12	2000	N/A	Residential		Constructed	2021-12-22	N/A	700	590	00-001	-	7308	0%	730.8	0	0	-	730.8
12090	Shanti Nagar	Near by KH163	Ranbiri Devi	Mange Ram	New Shanti Nagar Vijay Nagar Dun	9210459364	Self Occupied	900	900	0	1800	Pakka	Below 12	2000	Near by kh.163	Residential		Constructed	2021-12-22	N/A	1800	591	00-001	-	18792	0%	1879.2	0	0	-	1879.2





ZONE-3, WARD-Dundaheada(27)

Sr. No	Mohalla_Name	Govt_Plot Id	Owner_Name	Father_Name & Husband_Name	Road Name	Mobile_Number	Occupancy_Status	Plot_Area	Total_Area_On_Ground_Floor	Total_Rented_Residential_Builtup_Area	Total_Self_Residential_Builtup_Area	House_Type	Road_Width	Construction_Year	House_Number	House_Category	Rate_Multiplier	Construction_Status	Survey_Start_Date	Old_Property_Tax_Id	Total_Builtup_Area	Gis_Map_Parcels_Id	Property_Label	Old_Arv	New_Arv	Arv_Difference	Property_Tax(10%)	Water_Tax	Sewerage_Tax	Old_Tax	New_Tax
12091	Shanti Nagar	18	Peshgar Giri		New Shanti Nagar Vijay Nagar Dun		Self Occupied	550	550	0	1100	Pakka	Below 12	2005	185	Residential		Constructed	2021-12-22	VN13729	1100	592	00-001	2191	11484	424%	1148.4	0	0	219	1148.4
12092	Shanti Nagar	N/A	Om Watari	Shri Ram	New Shanti Nagar Vijay Nagar Dun	8802077873	Self Occupied	900	900	0	1800	Pakka	Below 12	2000	N/A	Residential		Constructed	2021-12-22	N/A	1800	593	00-001	-	18792	0%	1879.2	0	0	-	1879.2
12093	Shanti Nagar	149	Ram Tilak	saropa	New Shanti Nagar Vijay Nagar Dun	9211657749	Self Occupied	450	450	0	900	Pakka	Below 12	2010	149	Residential		Constructed	2021-12-22	N/A	900	594	00-001	-	9396	0%	939.6	0	0	-	939.6





ZONE-3, WARD-Dundaheada(27)

Sr. No	Mohalla_Name	Govt_Plot Id	Owner_Name	Father_Name & Husband_Name	Road Name	Mobile Number	Occupancy Status	Plot Area	Total Area On Ground Floor	Total Rented Residential Builtup Area	Total Self Residential Builtup Area	House Type	Road Width	Construction Year	House Number	House Category	Rate Multiplier	Construction Status	Survey Start Date	Old Property Tax Id	Total Builtup Area	Gis Map Parcel Id	Property Label	Old Arv	New Arv	Arv Difference	Property Tax(10%)	Water Tax	Sewerage Tax	Old Tax	New Tax
12094	Shanti Nagar	348	Gulav Lal	R.N CHAUHAN	New Shanti Nagar Vijay Nagar Dun		Self Occupied	1350	900	0	900	Pakka	Below 12	2010	348	Residential		Constructed	2021-12-22	N/A	900	595	00-001	-	9396	0%	939.6	0	0	-	939.6
12095	Shanti Nagar	N/A	Ravinder Tyagi	nandkishor	New Shanti Nagar Vijay Nagar Dun		Rented	1000	1000	1000	0	Pakka	Below 12	2005	N/A	Residential		Constructed	2021-12-22	N/A	1000	597	00-001	-	11745	0%	1174.5	0	0	-	1174.5
12096	Shanti Nagar	KH 163	Sangeeta Yadav	Jiteन्द्रा	New Shanti Nagar Vijay Nagar Dun		Mix	900	900	1750	0	Pakka	Below 12	2000	KH 163	Mix	5	Constructed	2021-12-22	N/A	1800	598	00-001	-	21774	0%	2177.4	0	0	-	2177.4





ZONE-3, WARD-Dundaheada(27)

Sr. No	Mohalla_Name	Govt_Plot Id	Owner_Name	Father_Name & Husband_Name	Road Name	Mobile_Number	Occupancy_Status	Plot_Area	Total_Area_On_Ground_Floor	Total_Rented_Residential_Builtup_Area	Total_Self_Residential_Builtup_Area	House_Type	Road_Width	Construction_Year	House_Number	House_Category	Rate_Multiplier	Construction_Status	Survey_Start_Date	Old_Property_Tax_Id	Total_Builtup_Area	Gis_Map_Parcels_Id	Property_Label	Old_Arv	New_Arv	Arv_Difference	Property_Tax(10%)	Water_Tax	Sewerage_Tax	Old_Tax	New_Tax
12097	Shanti Nagar	508	Pramod Kumar	jaipal Singh	New Shanti Nagar Vijay Nagar Dun	9971661142	Self Occupied	450	450	0	450	Pakka	Below12	2010	508	Residential		Constructed	2021-12-22	N/A	450	599	00-001	-	4698	0%	469.8	0	0	-	469.8
12098	Shanti Nagar	N/A	Bharat	ramprasad	New Shanti Nagar Vijay Nagar Dun	9871387254	Self Occupied	450	200	0	400	Pakka	Below12	2005	N/A	Residential		Constructed	2021-12-22	N/A	400	600	00-001	-	4176	0%	417.6	0	0	-	417.6
12099	Shanti Nagar	N/A	Urmila Devi	Satveer Singh	New Shanti Nagar Vijay Nagar Dun	9582840950	Self Occupied	1000	1000	0	1000	Pakka	Below12	2000	N/A	Residential		Constructed	2021-12-22	N/A	1000	601	00-001	-	10440	0%	1044	0	0	-	1044





ZONE-3, WARD-Dundaheada(27)

Sr. No	Mohalla_Name	Govt_Plot_Id	Owner_Name	Father_Name & Husband_Name	Road Name	Mobile_Number	Occupancy_Status	Plot_Area	Total_Area_On_Ground_Floor	Total_Rented_Residential_Builtup_Area	Total_Self_Residential_Builtup_Area	House_Type	Road_Width	Construction_Year	House_Number	House_Category	Rate_Multiplier	Construction_Status	Survey_Start_Date	Old_Property_Tax_Id	Total_Builtup_Area	Gis_Map_Parcels_Id	Property_Label	Old_Arv	New_Arv	Arv_Difference	Property_Tax(10%)	Water_Tax	Sewerage_Tax	Old_Tax	New_Tax
12100	Shanti Nagar	N/A	Ramwati	Bablu Singh	New Shanti Nagar Vijay Nagar Dundaheada	9625737422	Self Occupied	550	550	0	1100	Pakka	Below12	2005	N/A	Residential		Constructed	2021-12-22	N/A	1100	602	00-001	-	11484	0%	1148.4	0	0	-	1148.4
12101	Shanti Nagar	KH. 163	Devendra	MAL KHANDIN GHARAN Kumar	New Shanti Nagar Vijay Nagar Dundaheada	8800489011	Self Occupied	450	450	0	900	Pakka	Below12	2000	KH 163	Residential		Constructed	2021-12-22	N/A	900	603	00-001	-	9396	0%	939.6	0	0	-	939.6
12102	Shanti Nagar	N/A	Sunita Sharma	rakesh sharma	New Shanti Nagar Vijay Nagar Dundaheada	9810268206	Self Occupied	450	450	0	450	Pakka	Below12	2012	N/A	Residential		Constructed	2021-12-22	N/A	450	604	00-001	-	4698	0%	469.8	0	0	-	469.8





ZONE-3, WARD-Dundaheada(27)

Sr. No	Mohalla_Nam e	Govt_Plot Id	Owner_Nam e	Father_Nam e & Hus band_Nam e	Road Nam e	Mobile_Nu mber	Occu pancy_Statu s	Plot_Are a	Total_Are a_On_Gr ound_Flo or	Total_ Rented_ Resid ential_ Builtup_Are a	Total_Self_ Resid ential_ Built up_Are a	Hou se_Typ e	Roa d_Wid th	Constru ction_Y ear	House _Numb er	Hou se_Cat egor y	Rat e_Mul tipli er	Con stru ctio n_Statu s	Surv ey_Star t_D ate	Old _Pr ope rty_Tax _Id	Total_ Built_ Up_Are a	Gis_Ma p_Parc el_Id	Prop erty _Lab el	Old_Ar v	New_Arv	Arv_Diff erence	Property Tax(10%)	Wat er_T ax	Sew erag e_T ax	Old_T ax	New_T ax
12103	Shanti Nagar	N/A	Bhagwan Das	late shivdeen	New Shanti Nagar Vijay Nagar Dun	9999284797	Self Occupied	450	450	0	900	Pakka	Below12	2008	N/A	Residential		Constructed	2021-12-22	N/A	900	605	00-001	-	9396	0%	939.6	0	0	-	939.6
12104	Shanti Nagar	KH 163	Prem Kumar		New Shanti Nagar Vijay Nagar Dun	7836806995	Self Occupied	450	450	0	450	Pakka	Below12	2000	KH.163	Residential		Constructed	2021-12-22	N/A	450	606	00-001	-	4698	0%	469.8	0	0	-	469.8
12105	Shanti Nagar	N/A	Mantra Raghav	Shiv Kumar	New Shanti Nagar Vijay Nagar Dun		Self Occupied	450	450	0	900	Pakka	Below12	2005	N/A	Residential		Constructed	2021-12-22	N/A	900	607	00-001	-	9396	0%	939.6	0	0	-	939.6

ZONE-3, WARD-Dundaheada(27)

Sr. No	Mohalla_Name	Govt_Plot_Id	Owner_Name	Father_Name & Husband_Name	Road Name	Mobile_Number	Occupancy_Status	Plot_Area	Total_Area_On_Ground_Floor	Total_Rented_Residential_Builtup_Area	Total_Self_Residential_Builtup_Area	House_Type	Road_Width	Construction_Year	House_Number	House_Category	Rate_Multiplier	Construction_Status	Survey_Start_Date	Old_Property_Tax_Id	Total_Builtup_Area	Gis_Map_Parcels_Id	Property_Label	Old_Arv	New_Arv	Arv_Difference	Property_Tax(10%)	Water_Tax	Sewerage_Tax	Old_Tax	New_Tax
12106	Shanti Nagar	N/A	Pritirani	Anil Kumar	New Shanti Nagar Vijay Nagar Dun	9015815656	Self Occupied	450	450	0	450	Pakka	Below12	2005	N/A	Residential		Constructed	2021-12-22	N/A	450	608	00-001	-	4698	0%	469.8	0	0	-	469.8
12107	Shanti Nagar	N/A	N/A		New Shanti Nagar Vijay Nagar Dun		Self Occupied	600	600	0	1200	Pakka	Below12	2005	N/A	Residential		Under Construction	2021-12-23	N/A	1200	609	00-001	-	0	0%	0	0	0	-	0
12108	Shanti Nagar	464	N/A		New Shanti Nagar Vijay Nagar Dun		Self Occupied	600	600	0	1200	Pakka	Below12	2005	464	Residential		Constructed	2021-12-23	N/A	1200	610	00-001	-	12528	0%	1252.8	0	0	-	1252.8





ZONE-3, WARD-Dundaheada(27)

Sr. No	Mohalla_Name	Govt_Plot_Id	Owner_Name	Father_Name & Husband_Name	Road Name	Mobile_Number	Occupancy_Status	Plot_Area	Total_Area_On_Ground_Floor	Total_Rented_Residential_Builtup_Area	Total_Self_Residential_Builtup_Area	House_Type	Road_Width	Construction_Year	House_Number	House_Category	Rate_Multiplier	Construction_Status	Survey_Start_Date	Old_Property_Tax_Id	Total_Builtup_Area	Gis_Map_Parcels_Id	Property_Label	Old_Arv	New_Arv	Arv_Difference	Property_Tax(10%)	Water_Tax	Sewerage_Tax	Old_Tax	New_Tax
12109	Shanti Nagar	186	Satish Panday	Satish Panday	New Shanti Nagar Vijay Nagar Dun	9958830220	Self Occupied	450	450	0	900	Pakka	Below12	2005	186	Residential		Constructed	2021-12-23	N/A	900	611	00-001	-	9396	0%	939.6	0	0	-	939.6
12110	Shanti Nagar	N/A	N/A		New Shanti Nagar Vijay Nagar Dun		Self Occupied	600	600	0	600	Pakka	Below12	2005	N/A	Residential		Constructed	2021-12-23	N/A	600	613	00-001	-	6264	0%	626.4	0	0	-	626.4
12111	Shanti Nagar	N/a	Rajesh Pal	BALWA NT SINGH	New Shanti Nagar Vijay Nagar Dun	9716758544	Rented	600	600	600	0	Pakka	Below12	2000	N/A	Residential		Constructed	2021-12-23	N/A	600	614	00-001	-	6264	0%	626.4	0	0	-	626.4





ZONE-3, WARD-Dundaheada(27)

Sr. No	Mohalla_Name	Govt_Plot Id	Owner_Name	Father_Name & Husband_Name	Road Name	Mobile Number	Occupancy Status	Plot Area	Total Area On Ground	Total Rented Residential Builtup Area	Total Self Residential Builtup Area	House Type	Road Width	Construction Year	House Number	House Category	Rate Multiplier	Construction Status	Survey Start Date	Old Property Tax Id	Total Builtup Area	Gis_Map Parcel Id	Property Label	Old Arv	New Arv	Arv_Difference	Property Tax(10%)	Water Tax	Sewerage Tax	Old Tax	New Tax
12112	Shanti Nagar	364	Sarita	Ravinder Singh	New Shanti Nagar Vijay Nagar Dun	9891518320	Self Occupied	450	450	0	900	Pakka	Below 12	2009	364	Residential		Constructed	2021-12-23	N/A	900	615	00-001	-	7884	0%	788.4	0	0	-	788.4
12113	Shanti Nagar	N/A	Sundar Nagar	Ami Chand Singh Nagar	New Shanti Nagar Vijay Nagar Dun	9555965614	Self Occupied	450	450	0	900	Pakka	Below 12	2020	N/A	Residential		Constructed	2021-12-22	N/A	900	617	00-001	-	9396	0%	939.6	0	0	-	939.6
12114	Shanti Nagar	N/A	N/A		New Shanti Nagar Vijay Nagar Dun		Self Occupied	900	900	0	1800	Pakka	Below 12	2018	N/A	Residential		Constructed	2021-12-23	N/A	1800	618	00-001	-	18792	0%	1879.2	0	0	-	1879.2





ZONE-3, WARD-Dundaheada(27)

Sr. No	Mohalla_Nam e	Govt_Plot Id	Owner_Nam e	Father_Nam e & Hus band_Nam e	Road Nam e	Mobile_Nu mber	Occ upancy_Stat us	Plot_Are a	Total_Are a_On_G round_Floor	Total_Rented_Resid ential_Built up_Are a	Total_Self_Resid ential_Built up_Are a	Hou se_Typ e	Roa d_Wid th	Constru ction_Y ear	House _Numb er	Hou se_Cat egor y	Rat e_Mul tipli er	Con stru ction_Stat us	Surv ey_Star t_D ate	Old_Pr ope rty_Tax _Id	Total_Built_ Up_Are a	Gis_Ma p_Parc el_Id	Prop erty_Lab el	Old_Arv	New_Arv	Arv_Diff erence	Property Tax(10%)	Wat er_T ax	Sew erag e_T ax	Old_T ax	New_T ax
12115	Shanti Nagar	N/A	N/A		New Shanti Nagar Vijay Nagar Dun		Mix	500	500	500	500	Pak ka	Below12	2015	N/A	Resi dential		Constru cted	2021-12-23	N/A	1000	619	00-001	-	11745	0%	1174.5	0	0	-	1174.5
12116	Shanti Nagar	405	Krien	Nav een Singh	New Shanti Nagar Vijay Nagar Dun	7011309658	Self Occ upied	800	800	0	1600	Pak ka	Below12	2000	405	Resi dential		Constru cted	2021-12-23	N/A	1600	620	00-001	-	16704	0%	1670.4	0	0	-	1670.4
12117	Shanti Nagar	Near-417	Shil pa Vis was	Shis hir	New Shanti Nagar Vijay Nagar Dun		Self Occ upied	450	450	0	900	Pak ka	Below12	2000	Near-417	Resi dential		Constru cted	2021-12-23	N/A	900	621	00-001	-	9396	0%	939.6	0	0	-	939.6





ZONE-3, WARD-Dundaheada(27)

Sr. No	Mohalla_Name	Govt_Plot Id	Owner_Name	Father_Name & Husband_Name	Road Name	Mobile Number	Occupancy Status	Plot Area	Total Area On Ground Floor	Total Rented Residential Builtup Area	Total Self Residential Builtup Area	House Type	Road Width	Construction Year	House Number	House Category	Rate Multiplier	Construction Status	Survey Start Date	Old Property Tax Id	Total Builtup Area	Gis_Map Parcel Id	Property Label	Old Arv	New Arv	Arv_Difference	Property Tax(10%)	Water Tax	Sewerage Tax	Old Tax	New Tax
12118	Shanti Nagar	N/A	Sunder Nagar	AMICHAND NAGAR	New Shanti Nagar Vijay Nagar Dun	9555965614	Self Occupied	1350	1350	0	4050	Pakka	Below 12	2000	N/A	Residential	Constructed	2021-12-23	N/A	4050	622	00-001	-	42282	0%	4228.2	0	0	-	4228.2	
12119	Shanti Nagar	409	Poonam Gupta	Rakesh Kumar Gupta	New Shanti Nagar Vijay Nagar Dun	9711910548	Self Occupied	450	450	0	900	Pakka	Below 12	2000	409	Residential	Constructed	2021-12-23	N/A	900	624	00-001	-	9396	0%	939.6	0	0	-	939.6	
12120	Shanti Nagar	748	N/A		New Shanti Nagar Vijay Nagar Dun		Self Occupied	450	450	0	450	Pakka	Below 12	2000	748	Residential	Constructed	2021-12-23	N/A	450	625	00-001	-	4698	0%	469.8	0	0	-	469.8	





ZONE-3, WARD-Dundaheada(27)

Sr. No	Mohalla_Name	Govt_Plot_Id	Owner_Name	Father_Name & Husband_Name	Road Name	Mobile Number	Occupancy Status	Plot Area	Total Area On Ground	Total Rented Residential Builtup Area	Total Self Residential Builtup Area	House Type	Road Width	Construction Year	House Number	House Category	Rate Multiplier	Construction Status	Survey Start Date	Old Property Tax Id	Total Builtup Area	Gis_Map_Parcels_Id	Property Label	Old Arv	New Arv	Arv_Difference	Property Tax(10%)	Water Tax	Sewerage Tax	Old Tax	New Tax
12121	Shanti Nagar	17	Sunita Giri	Prem Giri	New Shanti Nagar Vijay Nagar Dun		Mix	450	450	450	750	Pakka	Below 12	2010	17	Residential		Constructed	2021-12-23	N/A	1200	627	00-001	-	13115.3	0%	1311.53	0	0	-	1311.5
12122	Shanti Nagar	N/A	Akhil Mishra		New Shanti Nagar Vijay Nagar Dun	8810299769	Self Occupied	400	400	0	800	Pakka	Below 12	2000	N/A	Residential		Constructed	2021-12-23	N/A	800	628	00-001	-	8352	0%	835.2	0	0	-	835.2
12123	Shanti Nagar	N/A	Murti Devi	Nathe Singh	New Shanti Nagar Vijay Nagar Dun	9911520720	Rented	900	900	1800	0	Pakka	Below 12	2000	N/A	Residential		Constructed	2021-12-23	N/A	1800	629	00-001	-	18792	0%	1879.2	0	0	-	1879.2

ZONE-3, WARD-Dundaheada(27)

Sr. No	Mohalla_Name	Govt_Plot_Id	Owner_Name	Father_Name & Husband_Name	Road Name	Mobile Number	Occupancy Status	Plot Area	Total Area On Ground Floor	Total Rented Residential Builtup Area	Total Self Residential Builtup Area	House Type	Road Width	Construction Year	House Number	House Category	Rate Multiplier	Construction Status	Survey Start Date	Old Property Tax Id	Total Built Up Area	Gis_Map_Parcels_Id	Property Label	Old Arv	New Arv	Arv_Difference	Property Tax(10%)	Water Tax	Sewerage Tax	Old Tax	New Tax
12124	Shanti Nagar	418	Subhas Chandr Gupta		New Shanti Nagar Vijay Nagar Dundaheada		Self Occupied	450	450	0	900	Pakka	Below 12	2010	418	Residential		Constructed	2021-12-23	N/A	900	631	00-001	-	9396	0%	939.6	0	0	-	939.6
12125	Shanti Nagar	Near-417	N/A		New Shanti Nagar Vijay Nagar Dundaheada		Rented	450	450	450	0	Pakka	Below 12	2000	Near-417	Residential		Constructed	2021-12-23	N/A	450	632	00-001	-	4698	0%	469.8	0	0	-	469.8
12126	Shanti Nagar	Near-417	Mhand Chand Nagher	Amchand nagher	New Shanti Nagar Vijay Nagar Dundaheada		Rented	450	450	900	0	Pakka	Below 12	2000	Near-417	Residential		Constructed	2021-12-23	N/A	900	633	00-001	-	9396	0%	939.6	0	0	-	939.6





ZONE-3, WARD-Dundaheada(27)

Sr. No	Mohalla_Nam e	Govt_Plot Id	Owner_Nam e	Father_Nam e & Hus band_Nam e	Road Nam e	Mobile_Nu mber	Occ upancy_Stat us	Plot_Are a	Total_Are a_On_G round_Floor	Total_Rented_Resid ential_Built up_Are a	Total_Self_Resid ential_Built up_Are a	Hou se_Typ e	Roa d_Wid th	Constru ction_Y ear	House _Numb er	Hou se_Cat egor y	Rat e_Mul tipli er	Con stru ction_Stat us	Surv ey_Star t_D ate	Old_Pr ope rty_Tax _Id	Total_Built_ Up_Are a	Gis_Ma p_Parc el_Id	Prop erty_Lab el	Old_Ar v	New_Arv	Arv_Diff erence	Property Tax(10%)	Wat er_T ax	Sew erag e_T ax	Old_T ax	New_T ax
12127	Shanti Nagar	417	Shi mla Devi	Baleshwar Pal	New Shanti Nagar Vijay Nagar Dun	9015845300	Self Occupied	450	450	0	900	Pak ka	Below12	2000	417	Residential		Constructed	2021-12-23	N/A	900	634	00-001	-	9396	0%	939.6	0	0	-	939.6
12128	Shanti Nagar	48	Neha Gupta	Rajkumar Gupta	New Shanti Nagar Vijay Nagar Dun	9266540465	Self Occupied	450	450	0	900	Pak ka	Below12	2008	418	Residential		Constructed	2021-12-23	N/A	900	635	00-001	-	9396	0%	939.6	0	0	-	939.6
12129	Shanti Nagar	N/A	Vinod Kumar		New Shanti Nagar Vijay Nagar Dun		Rented	700	700	700	0	Pak ka	Below12	2000	N/A	Residential		Constructed	2021-12-23	N/A	700	637	00-001	-	7308	0%	730.8	0	0	-	730.8

ZONE-3, WARD-Dundaheada(27)

Sr. No	Mohalla_Name	Govt_Plot Id	Owner_Name	Father_Name & Husband_Name	Road Name	Mobile_Number	Occupancy Status	Plot_Area	Total_Area_On_Ground_Floor	Total_Rented_Residential_Builtup_Area	Total_Self_Residential_Builtup_Area	House_Type	Road_Width	Construction_Year	House_Number	House_Category	Rate_Multiplier	Construction_Status	Survey_Start_Date	Old_Property_Tax_Id	Total_Builtup_Area	Gis_Map_Parcels_Id	Property_Label	Old_Arv	New_Arv	Arv_Difference	Property_Tax(10%)	Water_Tax	Sewerage_Tax	Old_Tax	New_Tax
12130	Shanti Nagar	284	Vibha	Dalep Kumar	New Shanti Nagar Vijay Nagar Dun	9540176366	Self Occupied	450	450	0	900	Pakka	Below12	2000	284	Residential		Constructed	2021-12-23	N/A	900	639	00-001	-	9396	0%	939.6	0	0	-	939.6
12131	Shanti Nagar	286	Suresh Yadav	BASUDEV YADAV	New Shanti Nagar Vijay Nagar Dun	9958515817	Mix	450	450	450	450	Pakka	Below12	2000	286	Residential		Constructed	2021-12-23	N/A	900	640	00-001	-	9396	0%	939.6	0	0	-	939.6
12132	Shanti Nagar	286 left side	Kumar Pal	ram phal	New Shanti Nagar Vijay Nagar Dun		Self Occupied	450	450	0	450	Pakka	Below12	2008	286 left side	Residential		Constructed	2021-12-23	N/A	450	641	00-001	-	4698	0%	469.8	0	0	-	469.8





ZONE-3, WARD-Dundaheada(27)

Sr. No	Mohalla_Name	Govt_Plot Id	Owner_Name	Father_Name & Husband_Name	Road Name	Mobile_Number	Occupancy_Status	Plot_Area	Total_Area_On_Ground_Floor	Total_Rented_Residential_Builtup_Area	Total_Self_Residential_Builtup_Area	House_Type	Road_Width	Construction_Year	House_Number	House_Category	Rate_Multiplier	Construction_Status	Survey_Start_Date	Old_Property_Tax_Id	Total_Builtup_Area	Gis_Map_Parcels_Id	Property_Label	Old_Arv	New_Arv	Arv_Difference	Property_Tax(10%)	Water_Tax	Sewerage_Tax	Old_Tax	New_Tax
12133	Shanti Nagar	Near-284	Om Veer	Ramfal	New Shanti Nagar Vijay Nagar Dun	9654026347	Self Occupied	900	900	0	1800	Pakka	Below12	2000	Near-284	Residential		Constructed	2021-12-23	N/A	1800	642	00-001	-	18792	0%	1879.2	0	0	-	1879.2
12134	Shanti Nagar	287	Pushpa Rani	Late Veer Pal Singh	New Shanti Nagar Vijay Nagar Dun	8860024913	Self Occupied	600	600	0	600	Pakka	Below12	2015	287	Residential		Constructed	2021-12-23	N/A	600	643	00-001	-	6264	0%	626.4	0	0	-	626.4
12135	Shanti Nagar	N/A	N/A		New Shanti Nagar Vijay Nagar Dun		Self Occupied	450	450	0	900	Pakka	Below12	2000	N/A	Residential		Constructed	2021-12-23	N/A	900	644	00-001	-	9396	0%	939.6	0	0	-	939.6

ZONE-3, WARD-Dundaheada(27)

Sr. No	Mohalla_Name	Govt_Plot Id	Owner_Name	Father_Name & Husband_Name	Road Name	Mobile Number	Occupancy Status	Plot Area	Total Area On Ground Floor	Total Rented Residential Builtup Area	Total Self Residential Builtup Area	House Type	Road Width	Construction Year	House Number	House Category	Rate Multiplier	Construction Status	Survey Start Date	Old Property Tax Id	Total Builtup Area	Gis_Map_Parcels_Id	Property Label	Old Arv	New Arv	Arv_Difference	Property Tax(10%)	Water Tax	Sewerage Tax	Old Tax	New Tax
12136	Shanti Nagar	Near-629	Kamlesh Devi	Jaypal Singh	New Shanti Nagar Vijay Nagar Dun		Self Occupied	900	900	0	900	Pakka	Below12	2000	Near-629	Residential		Constructed	2021-12-23	N/A	900	645	00-001	-	9396	0%	939.6	0	0	-	939.6
12137	Shanti Nagar	N/A	Shri Chandra Pal Singh	tika m Singh	New Shanti Nagar Vijay Nagar Dun	9015191272	Self Occupied	450	450	0	900	Pakka	Below12	2005	N/A	Residential		Constructed	2021-12-22	N/A	900	649	00-001	-	9396	0%	939.6	0	0	-	939.6
12138	Shanti Nagar	Near-364	N/A		New Shanti Nagar Vijay Nagar Dun		Self Occupied	450	450	0	450	Pakka	Below12	2000	Near-364	Residential		Constructed	2021-12-23	N/A	450	651	00-001	-	4698	0%	469.8	0	0	-	469.8





ZONE-3, WARD-Dundaheada(27)

Sr. No	Mohalla_Name	Govt_Plot Id	Owner_Name	Father_Name & Husband_Name	Road Name	Mobile_Number	Occupancy_Status	Plot_Area	Total_Area_On_Ground_Floor	Total_Rented_Residential_Builtup_Area	Total_Self_Residential_Builtup_Area	House_Type	Road_Width	Construction_Year	House_Number	House_Category	Rate_Multiplier	Construction_Status	Survey_Start_Date	Old_Property_Tax_Id	Total_Builtup_Area	Gis_Map_Parcels_Id	Property_Label	Old_Arv	New_Arv	Arv_Difference	Property_Tax(10%)	Water_Tax	Sewerage_Tax	Old_Tax	New_Tax
12139	Shanti Nagar	N/A	Raju	Babu Ram	New Shanti Nagar Vijay Nagar Dun	9999190472	Self Occupied	550	550	0	1500	Pakka	Below12	2005	N/A	Residential		Constructed	2021-12-23	N/A	1500	654	00-001	-	15660	0%	1566	0	0	-	1566
12140	Shanti Nagar	N/A	Rajpal Sharma	mis hri lal sharma	New Shanti Nagar Vijay Nagar Dun	9650547453	Self Occupied	450	450	0	450	Pakka	Below12	2010	N/A	Residential		Constructed	2021-12-23	N/A	450	655	00-001	-	4698	0%	469.8	0	0	-	469.8
12141	Shanti Nagar	156	Lucky Chodhary	dham pal singh	New Shanti Nagar Vijay Nagar Dun	7834802627	Self Occupied	650	650	0	1250	Pakka	Below12	2005	156	Mix	5	Constructed	2021-12-22	N/A	1300	656	00-001	-	16554	0%	1655.4	0	0	-	1655.4





ZONE-3, WARD-Dundaheada(27)

Sr. No	Mohalla_Name	Govt_Plot Id	Owner_Name	Father_Name & Husband_Name	Road Name	Mobile Number	Occupancy Status	Plot Area	Total Area On Ground Floor	Total Rented Residential Builtup Area	Total Self Residential Builtup Area	House Type	Road Width	Construction Year	House Number	House Category	Rate Multiplier	Construction Status	Survey Start Date	Old Property Tax Id	Total Builtup Area	Gis Map Parcel Id	Property Label	Old Arv	New Arv	Arv Difference	Property Tax(10%)	Water Tax	Sewerage Tax	Old Tax	New Tax
12142	Shanti Nagar	N/A	Virendra Kumar Pathak	ayodhya prasad Pathak	New Shanti Nagar Vijay Nagar Dundaheada	8826023955	Self Occupied	900	800	0	800	Pakka	Below 12	2005	N/A	Residential		Constructed	2021-12-22	N/A	800	657	00-001	-	8352	0%	835.2	0	0	-	835.2
12143	Shanti Nagar	N/A	Jogendra Singh		New Shanti Nagar Vijay Nagar Dundaheada		Self Occupied	550	550	0	550	Pakka	Below 12	2008	N/A	Residential		Constructed	2021-12-22	N/A	550	658	00-001	-	5742	0%	574.2	0	0	-	574.2
12144	Shanti Nagar	N/A	N/A		New Shanti Nagar Vijay Nagar Dundaheada		Self Occupied	600	0	0	0	Vacant Land	Below 12	0	N/A	Residential		Not Constructed	2021-12-23	N/A	0	660	00-001	-	2088	0%	208.8	0	0	-	208.8





ZONE-3, WARD-Dundaheada(27)

Sr. No	Mohalla_Name	Govt_Plot Id	Owner_Name	Father_Name & Husband_Name	Road Name	Mobile_Number	Occupancy_Status	Plot_Area	Total_Area_On_Ground_Floor	Total_Rented_Residential_Builtup_Area	Total_Self_Residential_Builtup_Area	House_Type	Road_Width	Construction_Year	House_Number	House_Category	Rate_Multiplier	Construction_Status	Survey_Start_Date	Old_Property_Tax_Id	Total_Builtup_Area	Gis_Map_Parcels_Id	Property_Label	Old_Arv	New_Arv	Arv_Difference	Property_Tax(10%)	Water_Tax	Sewerage_Tax	Old_Tax	New_Tax
12145	Shanti Nagar	162	Ramesh Chand	Cherimal	New Shanti Nagar Vijay Nagar Dun	8750949490	Self Occupied	600	600	0	1100	Pakka	Below12	2005	162	Residential		Constructed	2021-12-23	N/A	1100	661	00-001	-	11484	0%	1148.4	0	0	-	1148.4
12146	Shanti Nagar	N/A	Durga Devi	Hari Kant Jha	New Shanti Nagar Vijay Nagar Dun	9873646550	Self Occupied	550	550	0	1100	Pakka	Below12	2005	N/A	Residential		Constructed	2021-12-23	N/A	1100	665	00-001	-	11484	0%	1148.4	0	0	-	1148.4
12147	Shanti Nagar	N/A	Satyabir Singh Raghav	rajbir Singh	New Shanti Nagar Vijay Nagar Dun	9440865878	Mix	600	600	600	600	Pakka	Below12	2002	N/A	Residential		Constructed	2021-12-23	N/A	1200	666	00-001	-	13311	0%	1331.1	0	0	-	1331.1





ZONE-3, WARD-Dundaheada(27)

Sr. No	Mohalla_Name	Govt_Plot Id	Owner_Name	Father_Name & Husband_Name	Road Name	Mobile Number	Occupancy Status	Plot Area	Total Area On Ground	Total Rented Residential Builtup Area	Total Self Residential Builtup Area	House Type	Road Width	Construction Year	House Number	House Category	Rate Multiplier	Construction Status	Survey Start Date	Old Property Tax Id	Total Builtup Area	Gis_Map Parcel Id	Property Label	Old Arv	New Arv	Arv_Difference	Property Tax(10%)	Water Tax	Sewerage Tax	Old Tax	New Tax
12148	Shanti Nagar	N/A	Pramod Kumar Singh		New Shanti Nagar Vijay Nagar Dun		Self Occupied	900	900	0	1400	Pakka	Below 12	2005	N/A	Residential		Constructed	2021-12-22	N/A	1400	668	00-001	-	14616	0%	1461.6	0	0	-	1461.6
12149	Shanti Nagar	299	Sukhpal Singh		New Shanti Nagar Vijay Nagar Dun		Self Occupied	1800	1800	0	1750	Pakka	Below 12	2005	299	Mix	5	Constructed	2021-12-22	N/A	1800	669	00-001	-	21774	0%	2177.4	0	0	-	2177.4
12150	Shanti Nagar	N/A	Veerwanti	Ranveer Singh	New Shanti Nagar Vijay Nagar Dun		Self Occupied	2000	2000	0	4000	Pakka	Below 12	2005	121	Residential		Constructed	2021-12-22	VN13649	4000	670	00-001	6312	41760	562%	4176	0	0	631	4176

ZONE-3, WARD-Dundaheada(27)

Sr. No	Mohalla_Name	Govt_Plot Id	Owner_Name	Father_Name & Husband_Name	Road Name	Mobile Number	Occupancy Status	Plot Area	Total Area On Ground	Total Rented Residential Builtup Area	Total Self Residential Builtup Area	House Type	Road Width	Construction Year	House Number	House Category	Rate Multiplier	Construction Status	Survey Start Date	Old Property Tax Id	Total Builtup Area	Gis Map Parcel Id	Property Label	Old Arv	New Arv	Arv Difference	Property Tax(10%)	Water Tax	Sewerage Tax	Old Tax	New Tax
12151	Shanti Nagar	Near-673	N/A		New Shanti Nagar Vijay Nagar Dun		Mix	1900	1900	1800	1800	Pakka	Below12	2000	Near-673	Mix	5	Constructed	2021-12-22	N/A	3700	671	00-001	-	44592	0%	4459.2	0	0	-	4459.2
12152	Shanti Nagar	N/A	Surjeet		New Shanti Nagar Vijay Nagar Dun		Rented	1800	1500	1500	0	Pakka	Below12	2000	N/A	Residential		Constructed	2021-12-22	N/A	1500	672	00-001	-	15660	0%	1566	0	0	-	1566
12153	Shanti Nagar	673	DB Singh	Kartar Singh	New Shanti Nagar Vijay Nagar Dun	9911494142	Self Occupied	900	800	0	800	Pakka	Below12	2000	673	Residential		Constructed	2021-12-22	N/A	800	673	00-001	-	8352	0%	835.2	0	0	-	835.2





ZONE-3, WARD-Dundaheada(27)

Sr. No	Mohalla_Name	Govt_Plot Id	Owner_Name	Father_Name & Husband_Name	Road Name	Mobile_Number	Occupancy_Status	Plot_Area	Total_Area_On_Ground_Floor	Total_Rented_Residential_Builtup_Area	Total_Self_Residential_Builtup_Area	House_Type	Road_Width	Construction_Year	House_Number	House_Category	Rate_Multiplier	Construction_Status	Survey_Start_Date	Old_Property_Tax_Id	Total_Builtup_Area	Gis_Map_Parcels_Id	Property_Label	Old_Arv	New_Arv	Arv_Difference	Property_Tax(10%)	Water_Tax	Sewerage_Tax	Old_Tax	New_Tax
12154	Shanti Nagar	Near-167	Sateyaveeri Singh		New Shanti Nagar Vijay Nagar Dun	9718095810	Self Occupied	1800	1800	0	0	Pakka	Below12	2000	Near-167	Non Residential	1	Constructed	2021-12-22	N/A	2800	674	00-001	-	39244.8	0%	0	0	0	-	0
12155	Shanti Nagar	Near-88	G.S. Singh	R. C. SINGH	New Shanti Nagar Vijay Nagar Dun	9891455611	Self Occupied	950	950	0	1800	Pakka	Below12	2000	Near-88	Mix	5	Constructed	2021-12-22	N/A	1850	675	00-001	-	22296	0%	2229.6	0	0	-	2229.6
12156	Shanti Nagar	88	Devender Singh	karan prasad	New Shanti Nagar Vijay Nagar Dun		Self Occupied	450	450	0	450	Pakka	Below12	2019	88	Residential		Constructed	2021-12-22	N/A	450	677	00-001	-	4698	0%	469.8	0	0	-	469.8





ZONE-3, WARD-Dundaheada(27)

Sr. No	Mohalla_Nam e	Govt_Plot Id	Owner_Nam e	Fath er_Nam e & Hus band_Nam e	Road Nam e	Mobile_Nu mber	Occ upancy_Stat us	Plot_Area	Total_Area_On_G round_Floor	Total_Rented_Resid ential_Builtup_Area	Total_Self_Resid ential_Built up_Area	Hou se_Typ e	Roa d_Wid th	Constru ction_Y ear	House _Numb er	Hou se_Cat egor y	Rat e_Multi pli er	Con stru ction_Stat us	Surv ey_Star t_D ate	Old_Pr ope rty_Tax _Id	Total_Built_ Up_Area	Gis_Ma p_Parc el_Id	Prop erty_Lab el	Old_Arv	New_Arv	Arv_Diff erence	Property Tax(10%)	Wat er_T ax	Sew erag e_T ax	Old_T ax	New_T ax
12157	Shanti Nagar	N/A	N/A		New Shanti Nagar Vijay Nagar Dun		Mix	500	500	0	400	Pak ka	Below12	2000	N/A	Mix	5	Constru cted	2021-12-21	N/A	500	678	00-001	-	11184	0%	1118.4	0	0	-	1118.4
12158	Shanti Nagar	N/A	N/A		New Shanti Nagar Vijay Nagar Dun		Self Occupie d	300	300	0	600	Pak ka	Below12	2010	N/A	Resi den tial		Constru cted	2021-12-21	N/A	600	679	00-001	-	6264	0%	626.4	0	0	-	626.4
12159	Shanti Nagar	164	Krishna	Baal Kishan Singh	New Shanti Nagar Vijay Nagar Dun	9990121672	Self Occupie d	475	475	0	475	Pak ka	Below12	2000	164	Resi den tial		Constru cted	2021-12-21	N/A	475	680	00-001	-	4959	0%	495.9	0	0	-	495.9





ZONE-3, WARD-Dundaheada(27)

Sr. No	Mohalla_Nam e	Govt_Plot Id	Owner_Nam e	Fath er_Nam e & Hus band_Nam e	Road Nam e	Mobile_Nu mber	Occ upancy_Stat us	Plot_Are a	Total_Are a_On_G round_Floor	Total_Rent ed_Resid ential_Built up_Are a	Total_Self_Resid ential_Built up_Are a	Hou se_Typ e	Roa d_Wid th	Constru ction_Y ear	House _Numb er	Hou se_Cat egor y	Rat e_Mul tipli er	Con stru ction_Stat us	Surv ey_Star t_D ate	Old_Pr ope rty_Tax _Id	Total_Built_ Up_Are a	Gis_Ma p_Parc el_Id	Prop erty_Lab el	Old_Arv	New_Arv	Arv_Diff erence	Property Tax(10%)	Wat er_T ax	Sew erag e_T ax	Old_T ax	New_T ax
12160	Shant i Nagar	164 near by	N/A		New Shanti Nagar Vijay Nagar Dun		Rent ed	450	450	450	0	Pak ka	Belo w12	2005	164 near by	Resi den tial		Con stru cted	202 1-12-21	N/A	450	681	00-001	-	5285.25	0%	528.525	0	0	-	528.53
12161	Shant i Nagar	N/A	N/A		New Shanti Nagar Vijay Nagar Dun		Self Occ upie d	250	250	0	425	Pak ka	Belo w12	2000	N/A	Mix	5	Con stru cted	202 1-12-21	N/A	450	682	00-001	-	6189	0%	618.9	0	0	-	618.9
12162	Shant i Nagar	N/A	Ree na Devi	Sanj eev Kumar	New Shanti Nagar Vijay Nagar Dun	8882260397	Self Occ upie d	600	600	0	1200	Pak ka	Belo w12	2005	N/A	Resi den tial		Con stru cted	202 1-12-21	N/A	1200	683	00-001	-	12528	0%	1252.8	0	0	-	1252.8





ZONE-3, WARD-Dundaheada(27)

Sr. No	Mohalla_Name	Govt_Plot Id	Owner_Name	Father_Name & Husband_Name	Road Name	Mobile_Number	Occupancy_Status	Plot_Area	Total_Area_On_Ground_Floor	Total_Rented_Residential_Builtup_Area	Total_Self_Residential_Builtup_Area	House_Type	Road_Width	Construction_Year	House_Number	House_Category	Rate_Multiplier	Construction_Status	Survey_Start_Date	Old_Property_Tax_Id	Total_Builtup_Area	Gis_Map_Parcels_Id	Property_Label	Old_Arv	New_Arv	Arv_Difference	Property_Tax(10%)	Water_Tax	Sewerage_Tax	Old_Tax	New_Tax
12163	Shanti Nagar	5	Harvir Devi	Prem Singh	New Shanti Nagar Vijay Nagar Dun	8595815373	Self Occupied	500	500	0	1000	Pakka	Below12	2000	5	Residential		Constructed	2021-12-21	N/A	1000	684	00-001	-	10440	0%	1044	0	0	-	1044
12164	Shanti Nagar	N/A	Gajendra Singh	aadimal Singh	New Shanti Nagar Vijay Nagar Dun	9311605945	Self Occupied	800	800	0	800	Pakka	Below12	2005	N/A	Residential		Constructed	2021-12-21	N/A	800	685	00-001	-	8352	0%	835.2	0	0	-	835.2
12165	Shanti Nagar	N/A	Amrpal	sukhiram	New Shanti Nagar Vijay Nagar Dun	9582853835	Self Occupied	450	450	0	850	Pakka	Below12	2005	N/A	Residential		Constructed	2021-12-21	N/A	850	686	00-001	-	8874	0%	887.4	0	0	-	887.4





ZONE-3, WARD-Dundaheada(27)

Sr. No	Mohalla_Name	Govt_Plot Id	Owner_Name	Father_Name & Husband_Name	Road Name	Mobile_Number	Occupancy_Status	Plot_Area	Total_Area_On_Ground_Floor	Total_Rented_Residential_Builtup_Area	Total_Self_Residential_Builtup_Area	House_Type	Road_Width	Construction_Year	House_Number	House_Category	Rate_Multiplier	Construction_Status	Survey_Start_Date	Old_Property_Tax_Id	Total_Builtup_Area	Gis_Map_Parcels_Id	Property_Label	Old_Arv	New_Arv	Arv_Difference	Property_Tax(10%)	Water_Tax	Sewerage_Tax	Old_Tax	New_Tax
12166	Shanti Nagar	N/A	N/A		New Shanti Nagar Vijay Nagar Dun		Rented	500	500	1000	0	Pakka	Below12	2005	N/A	Residential		Constructed	2021-12-21	N/A	1000	687	00-001	-	11745	0%	1174.5	0	0	-	1174.5
12167	Shanti Nagar	N/A	Amar Singh	DATARAM	New Shanti Nagar Vijay Nagar Dun	9999176771	Mix	400	400	400	400	Pakka	Below12	2000	N/A	Residential		Constructed	2021-12-21	N/A	800	689	00-001	-	8352	0%	835.2	0	0	-	835.2
12168	Shanti Nagar	N/A	Rajendra	MAHARAJ LAL	New Shanti Nagar Vijay Nagar Dun	9412355604	Self Occupied	900	900	0	1800	Pakka	Below12	2005	N/A	Residential		Constructed	2021-12-21	N/A	1800	690	00-001	-	18792	0%	1879.2	0	0	-	1879.2





ZONE-3, WARD-Dundaheada(27)

Sr. No	Mohalla_Nam e	Govt_Plot Id	Owner_Nam e	Fath er_Nam e & Husb and_Nam e	Road Nam e	Mobile_Nu mber	Occ upancy_Stat us	Plot_Are a	Total_Are a_On_G round_Floor	Total_Rented_Resid ential_Builtup_Are a	Total_Self_Resid ential_Built up_Are a	Hou se_Typ e	Roa d_Wid th	Constru ction_Y ear	House _Numb er	Hou se_Cat egor y	Rat e_Mul tipli er	Con stru ctio n_Stat us	Surv ey_Star t_D ate	Old _Pr ope rty_Tax _Id	Total_Built_ Up_Are a	Gis_Ma p_Parc el_Id	Prop erty _Lab el	Old_Arv	New_Arv	Arv_Diff erence	Property Tax(10%)	Wat er_T ax	Sew erag e_T ax	Old_T ax	New_T ax
12169	Shanti Nagar	NEAR-182/2	Ramesh Sawerwat		New Shanti Nagar Vijay Nagar Dun	9810399303	Rented	900	900	1800	0	Pakka	Below12	2000	Near-182/2	Residential		Constructed	2021-12-21	N/A	1800	691	00-001	-	18792	0%	1879.2	0	0	-	1879.2
12170	Shanti Nagar	N/A	Veer Singh	net ram	New Shanti Nagar Vijay Nagar Dun	9458234274	Self Occupied	1200	1200	0	2400	Pakka	Below12	2010	N/A	Residential		Constructed	2021-12-21	N/A	2400	692	00-001	-	25056	0%	2505.6	0	0	-	2505.6
12171	Shanti Nagar	N/A	Murari Ram		New Shanti Nagar Vijay Nagar Dun		Rented	1000	1000	1000	0	Pakka	Below12	2005	N/A	Residential		Constructed	2021-12-21	N/A	1000	693	00-001	-	11745	0%	1174.5	0	0	-	1174.5





ZONE-3, WARD-Dundaheada(27)

Sr. No	Mohalla_Name	Govt_Plot Id	Owner_Name	Father_Name & Husband_Name	Road Name	Mobile Number	Occupancy Status	Plot Area	Total Area On Ground Floor	Total Rented Residential Builtup Area	Total Self Residential Builtup Area	House Type	Road Width	Construction Year	House Number	House Category	Rate Multiplier	Construction Status	Survey Start Date	Old Property Tax Id	Total Builtup Area	Gis_Map Parcel Id	Property Label	Old Arv	New Arv	Arv_Difference	Property Tax(10%)	Water Tax	Sewerage Tax	Old Tax	New Tax
12172	Shanti Nagar	128 left side	Sattara		New Shanti Nagar Vijay Nagar Dun		Rented	800	800	800	0	Pakka	Below 12	2005	128 left side	Residential		Constructed	2021-12-21	N/A	800	694	00-001	-	9396	0%	939.6	0	0	-	939.6
12173	Shanti Nagar	N/A	Saktar		New Shanti Nagar Vijay Nagar Dun		Mix	900	900	900	900	Pakka	Below 12	2005	N/A	Residential		Constructed	2021-12-21	N/A	1800	695	00-001	-	19966.5	0%	1996.65	0	0	-	1996.7
12174	Shanti Nagar	155 /2 front side	Geeta	Jiyal	New Shanti Nagar Vijay Nagar Dun	8287002027	Self Occupied	1100	1100	0	1100	Pakka	Below 12	2019	155	Residential		Constructed	2021-12-21	VN13711	1100	696	00-001	2191	11484	424%	1148.4	0	0	219	1148.4

ZONE-3, WARD-Dundaheada(27)

Sr. No	Mohalla_Name	Govt_Plot Id	Owner_Name	Father_Name & Husband_Name	Road Name	Mobile_Number	Occupancy_Status	Plot_Area	Total_Area_On_Ground_Floor	Total_Rented_Residential_Builtup_Area	Total_Self_Residential_Builtup_Area	House_Type	Road_Width	Construction_Year	House_Number	House_Category	Rate_Multiplier	Construction_Status	Survey_Start_Date	Old_Property_Tax_Id	Total_Builtup_Area	Gis_Map_Parcel_Id	Property_Label	Old_Arv	New_Arv	Arv_Difference	Property_Tax(10%)	Water_Tax	Sewerage_Tax	Old_Tax	New_Tax
12175	Shanti Nagar	N/A	Mahendra	manugyagi	New Shanti Nagar Vijay Nagar Dun	9953228263	Self Occupied	1200	1200	0	1200	Pakka	Below12	2010	N/A	Residential		Constructed	2021-12-21	N/A	1200	697	00-001	-	12528	0%	1252.8	0	0	-	1252.8
12176	Shanti Nagar	Near-348	Dheeraj		New Shanti Nagar Vijay Nagar Dun		Rented	900	900	1800	0	Pakka	Below12	2000	Near-348	Residential		Constructed	2021-12-21	N/A	1800	698	00-001	-	18792	0%	1879.2	0	0	-	1879.2
12177	Shanti Nagar	N/A	Rajakshya	Telakram	New Shanti Nagar Vijay Nagar Dun	8447628059	Rented	750	750	750	0	Pakka	Below12	2021	N/A	Residential		Constructed	2021-12-21	VN14150	750	699	00-001	9496	9787.5	3%	978.75	0	0	950	978.75





ZONE-3, WARD-Dundaheada(27)

Sr. No	Mohalla_Name	Govt_Plot Id	Owner_Name	Father_Name & Husband_Name	Road Name	Mobile_Number	Occupancy_Status	Plot_Area	Total_Area_On_Ground_Floor	Total_Rented_Residential_Builtup_Area	Total_Self_Residential_Builtup_Area	House_Type	Road_Width	Construction_Year	House_Number	House_Category	Rate_Multiplier	Construction_Status	Survey_Start_Date	Old_Property_Tax_Id	Total_Builtup_Area	Gis_Map_Parcels_Id	Property_Label	Old_Arv	New_Arv	Arv_Difference	Property_Tax(10%)	Water_Tax	Sewerage_Tax	Old_Tax	New_Tax
12178	Shanti Nagar	222/2	Hari Kant Jha	Swami Prasad	New Shanti Nagar Vijay Nagar Dun	9990629648	Self Occupied	450	450	0	450	Pakka	Below12	2005	116	Residential		Constructed	2021-12-21	VN13641	450	701	00-001	3652	4698	29%	469.8	0	0	365	469.8
12179	Shanti Nagar	109	Ma mta Devi	Chida Singh	New Shanti Nagar Vijay Nagar Dun	8766284834	Self Occupied	1450	1450	0	2900	Pakka	Below12	2000	112	Residential		Constructed	2021-12-21	VN13635	2900	702	00-001	14245	30276	113%	3027.6	0	0	1425	3027.6
12180	Shanti Nagar	N/A	Gajender Singh		New Shanti Nagar Vijay Nagar Dun		Self Occupied	500	500	0	1450	Pakka	Below12	2000	110	Mix	5	Constructed	2021-12-21	VN13633	1500	703	00-001	6574	18642	184%	1864.2	0	0	657	1864.2





ZONE-3, WARD-Dundaheada(27)

Sr. No	Mohalla_Name	Govt_Plot Id	Owner_Name	Father_Name & Husband_Name	Road Name	Mobile_Number	Occupancy_Status	Plot_Area	Total_Area_On_Ground_Floor	Total_Rented_Residential_Builtup_Area	Total_Self_Residential_Builtup_Area	House_Type	Road_Width	Construction_Year	House_Number	House_Category	Rate_Multiplier	Construction_Status	Survey_Start_Date	Old_Property_Tax_Id	Total_Builtup_Area	Gis_Map_Parcels_Id	Property_Label	Old_Arv	New_Arv	Arv_Difference	Property_Tax(10%)	Water_Tax	Sewerage_Tax	Old_Tax	New_Tax
12181	Shanti Nagar	107	Ganaga Parsahad	rishipal Singh	New Shanti Nagar Vijay Nagar Dun	9899804827	Self Occupied	800	800	0	1600	Pakka	Below12	2010	109	Residential		Constructed	2021-12-21	VN13632	1600	704	00-001	2191	16704	662%	1670.4	0	0	219	1670.4
12182	Shanti Nagar	N/A	Urmila Devi	chidha Singh	New Shanti Nagar Vijay Nagar Dun		Mix	600	600	600	600	Pakka	Below12	2005	106	Residential		Constructed	2021-12-21	VN13631	1200	705	00-001	8473	13311	57%	1331.1	0	0	847	1331.1
12183	Shanti Nagar	706	Sanjay Singh	dhamral	New Shanti Nagar Vijay Nagar Dun	8368748156	Self Occupied	600	600	0	600	Pakka	Below12	2008	104	Residential		Constructed	2021-12-21	VN13629	600	706	00-001	4748	6264	32%	626.4	0	0	475	626.4

ZONE-3, WARD-Dundaheada(27)

Sr. No	Mohalla_Name	Govt_Plot Id	Owner_Name	Father_Name & Husband_Name	Road Name	Mobile Number	Occupancy Status	Plot Area	Total Area On Ground Floor	Total Rented Residential Builtup Area	Total Self Residential Builtup Area	House Type	Road Width	Construction Year	House Number	House Category	Rate Multiplier	Construction Status	Survey Start Date	Old Property Tax Id	Total Builtup Area	Gis_Map Parcel Id	Property Label	Old Arv	New Arv	Arv_Difference	Property Tax(10%)	Water Tax	Sewerage Tax	Old Tax	New Tax
12184	Shanti Nagar	Neer-426	Bharat Parshad	Vinod Kumar Raj Kumar	New Shanti Nagar Vijay Nagar Dundaheada		Self Occupied	450	450	0	450	Pakka	Below 12	2000	105	Residential		Constructed	2021-12-21	VN13630	450	709	00-001	2776	4698	69%	469.8	0	0	278	469.8
12185	Shanti Nagar	N/A	Poonam Devi	Pawan Kumar	New Shanti Nagar Vijay Nagar Dundaheada	9958795893	Self Occupied	450	450	0	900	Pakka	Below 12	2018	N/A	Residential		Constructed	2021-12-21	N/A	900	710	00-001	-	9396	0%	939.6	0	0	-	939.6
12186	Shanti Nagar	115	Raghuveer Singh	Sukhpal Singh	New Shanti Nagar Vijay Nagar Dundaheada		Self Occupied	500	500	0	500	Pakka	Below 12	2005	115	Residential		Constructed	2021-12-21	N/A	500	711	00-001	-	5220	0%	522	0	0	-	522





ZONE-3, WARD-Dundaheada(27)

Sr. No	Mohalla_Name	Govt_Plot Id	Owner_Name	Father_Name & Husband_Name	Road Name	Mobile_Number	Occupancy_Status	Plot_Area	Total_Area_On_Ground_Floor	Total_Rented_Residential_Builtup_Area	Total_Self_Residential_Builtup_Area	House_Type	Road_Width	Construction_Year	House_Number	House_Category	Rate_Multiplier	Construction_Status	Survey_Start_Date	Old_Property_Tax_Id	Total_Builtup_Area	Gis_Map_Parcels_Id	Property_Label	Old_Arv	New_Arv	Arv_Difference	Property_Tax(10%)	Water_Tax	Sewerage_Tax	Old_Tax	New_Tax
12187	Shanti Nagar	N/A	Mahipal	Sher Singh	New Shanti Nagar Vijay Nagar Dun	9879099399	Self Occupied	1800	1800	0	2200	Pakka	Below12	2005	N/A	Mix	5	Constructed	2021-12-21	N/A	2300	712	00-001	-	29976	0%	2997.6	0	0	-	2997.6
12188	Shanti Nagar	104	Ram Chandra Singh	Jawahar Singh	New Shanti Nagar Vijay Nagar Dun	9990117096	Self Occupied	850	850	0	850	Pakka	Below12	2005	104	Residential		Constructed	2021-12-21	N/A	850	714	00-001	-	8874	0%	887.4	0	0	-	887.4
12189	Shanti Nagar	N/A	N/A		New Shanti Nagar Vijay Nagar Dun		Self Occupied	900	800	0	1700	Pakka	Below12	2005	N/A	Mix	5	Constructed	2021-12-17	N/A	1800	717	00-001	-	24756	0%	2475.6	0	0	-	2475.6





ZONE-3, WARD-Dundaheada(27)

Sr. No	Mohalla_Name	Govt_Plot_Id	Owner_Name	Father_Name & Husband_Name	Road Name	Mobile Number	Occupancy Status	Plot Area	Total Area On Ground	Total Rented Residential Builtup Area	Total Self Residential Builtup Area	House Type	Road Width	Construction Year	House Number	House Category	Rate Multiplier	Construction Status	Survey Start Date	Old Property Tax Id	Total Builtup Area	Gis Map Parcel Id	Property Label	Old Arv	New Arv	Arv Difference	Property Tax(10%)	Water Tax	Sewerage Tax	Old Tax	New Tax
12190	Shanti Nagar	N/A	Chandra Veer Kausik	Raghuveer Kausik	New Shanti Nagar Vijay Nagar Dun	9313749261	Self Occupied	600	600	0	1800	Pakka	Below 12	2005	N/A	Residential		Constructed	2021-12-17	N/A	1800	718	00-001	-	18792	0%	1879.2	0	0	-	1879.2
12191	Shanti Nagar	N/A	N/A		New Shanti Nagar Vijay Nagar Dun		Self Occupied	700	700	0	1400	Pakka	Below 12	2010	N/A	Residential		Constructed	2021-12-17	N/A	1400	719	00-001	-	14616	0%	1461.6	0	0	-	1461.6
12192	Shanti Nagar	N/A	Vimla Devi		New Shanti Nagar Vijay Nagar Dun		Rented	600	600	900	0	Pakka	Below 12	2005	N/A	Residential		Constructed	2021-12-17	N/A	900	720	00-001	-	10570.5	0%	1057.05	0	0	-	1057.1





ZONE-3, WARD-Dundaheada(27)

Sr. No	Mohalla_Name	Govt_Plot Id	Owner_Name	Father_Name & Husband_Name	Road Name	Mobile_Number	Occupancy_Status	Plot_Area	Total_Area_On_Ground_Floor	Total_Rented_Residential_Builtup_Area	Total_Self_Residential_Builtup_Area	House_Type	Road_Width	Construction_Year	House_Number	House_Category	Rate_Multiplier	Construction_Status	Survey_Start_Date	Old_Property_Tax_Id	Total_Builtup_Area	Gis_Map_Parcels_Id	Property_Label	Old_Arv	New_Arv	Arv_Difference	Property_Tax(10%)	Water_Tax	Sewerage_Tax	Old_Tax	New_Tax
12193	Shanti Nagar	63	Rajendra Singh	Kewal Singh	New Shanti Nagar Vijay Nagar Dun	9990694105	Self Occupied	450	450	0	900	Pakka	Below12	2005	63	Residential		Constructed	2021-12-17	N/A	900	722	00-001	-	9396	0%	939.6	0	0	-	939.6
12194	Shanti Nagar	170	Shri Chand		New Shanti Nagar Vijay Nagar Dun		Self Occupied	900	900	0	900	Pakka	Below12	2005	170	Residential		Constructed	2021-12-17	VN13721	900	723	00-001	6574	9396	43%	939.6	0	0	657	939.6
12195	Shanti Nagar	near 170	Mohan Singh	Buhara Singh	New Shanti Nagar Vijay Nagar Dun		Self Occupied	650	650	0	650	Pakka	Below12	2005	near 170	Residential		Constructed	2021-12-17	N/A	650	724	00-001	-	6786	0%	678.6	0	0	-	678.6

ZONE-3, WARD-Dundaheada(27)

Sr. No	Mohalla_Name	Govt_Plot Id	Owner_Name	Father_Name & Husband_Name	Road Name	Mobile_Number	Occupancy_Status	Plot_Area	Total_Area_On_Ground_Floor	Total_Rented_Residential_Builtup_Area	Total_Self_Residential_Builtup_Area	House_Type	Road_Width	Construction_Year	House_Number	House_Category	Rate_Multiplier	Construction_Status	Survey_Start_Date	Old_Property_Tax_Id	Total_Builtup_Area	Gis_Map_Parcels_Id	Property_Label	Old_Arv	New_Arv	Arv_Difference	Property_Tax(10%)	Water_Tax	Sewerage_Tax	Old_Tax	New_Tax
12196	Shanti Nagar	KH. 223	Ranveer Singh	SHISHRAMSINGH	New Shanti Nagar Vijay Nagar Dun	7042300265	Mix	1200	1200	1200	1200	Pakka	Below12	2000	KH 223	Residential		Constructed	2021-12-17	N/A	2400	725	00-001	-	25056	0%	2505.6	0	0	-	2505.6
12197	Shanti Nagar	N/A	Premlal	MANPHOL	New Shanti Nagar Vijay Nagar Dun	8766252161	Rented	1000	1000	1600	0	Pakka	Below12	2000	N/A	Residential		Constructed	2021-12-17	N/A	1600	726	00-001	-	16704	0%	1670.4	0	0	-	1670.4
12198	Shanti Nagar	N/A	R.K Bhargava		New Shanti Nagar Vijay Nagar Dun		Self Occupied	900	900	0	1800	Pakka	Below12	2000	N/A	Residential		Constructed	2021-12-17	N/A	1800	728	00-001	-	18792	0%	1879.2	0	0	-	1879.2

ZONE-3, WARD-Dundaheada(27)

Sr. No	Mohalla_Name	Govt_Plot Id	Owner_Name	Father_Name & Husband_Name	Road Name	Mobile_Number	Occupancy_Status	Plot_Area	Total_Area_On_Ground_Floor	Total_Rented_Residential_Builtup_Area	Total_Self_Residential_Builtup_Area	House_Type	Road_Width	Construction_Year	House_Number	House_Category	Rate_Multiplier	Construction_Status	Survey_Start_Date	Old_Property_Tax_Id	Total_Builtup_Area	Gis_Map_Parcels_Id	Property_Label	Old_Arv	New_Arv	Arv_Difference	Property_Tax(10%)	Water_Tax	Sewerage_Tax	Old_Tax	New_Tax
12199	Shanti Nagar	kh no 222/1	Kamlesh	Chattar Singh	New Shanti Nagar Vijay Nagar Dun	8447135648	Self Occupied	600	600	0	1800	Pakka	Below12	2005	kh no 222/11	Residential		Constructed	2021-12-17	N/A	1800	729	00-001	-	18792	0%	1879.2	0	0	-	1879.2
12200	Shanti Nagar	53	Radha Devi Gupta	ashokumar Gupta	New Shanti Nagar Vijay Nagar Dun	9818252664	Self Occupied	1100	1000	0	1000	Pakka	Below12	2009	53	Residential		Constructed	2021-12-17	N/A	1000	731	00-001	-	10440	0%	1044	0	0	-	1044
12201	Shanti Nagar	221	Budh Sen		New Shanti Nagar Vijay Nagar Dun		Self Occupied	500	500	0	900	Pakka	Below12	2005	220	Mix	5	Constructed	2021-12-17	VN13770	1000	733	00-001	6574	16404	150%	1640.4	0	0	657	1640.4





ZONE-3, WARD-Dundaheada(27)

Sr. No	Mohalla_Name	Govt_Plot_Id	Owner_Name	Father_Name & Husband_Name	Road Name	Mobile_Number	Occupancy_Status	Plot_Area	Total_Area_On_Ground_Floor	Total_Rented_Residential_Builtup_Area	Total_Self_Residential_Builtup_Area	House_Type	Road_Width	Construction_Year	House_Number	House_Category	Rate_Multiplier	Construction_Status	Survey_Start_Date	Old_Property_Tax_Id	Total_Builtup_Area	Gis_Map_Parcels_Id	Property_Label	Old_Arv	New_Arv	Arv_Difference	Property_Tax(10%)	Water_Tax	Sewerage_Tax	Old_Tax	New_Tax
12202	Shanti Nagar	157	Pritam Singh	ram sara n	New Shanti Nagar Vijay Nagar Dun	9999437408	Self Occupied	500	500	0	1000	Pakka	Below12	2008	157	Residential		Constructed	2021-12-17	N/A	1000	737	00-001	-	10440	0%	1044	0	0	-	1044
12203	Shanti Nagar	N/A	N/A		New Shanti Nagar Vijay Nagar Dun		Self Occupied	450	450	0	450	Pakka	Below12	2005	N/A	Residential		Constructed	2021-12-17	N/A	450	738	00-001	-	4698	0%	469.8	0	0	-	469.8
12204	Shanti Nagar	N/A	N/A		New Shanti Nagar Vijay Nagar Dun		Self Occupied	500	500	0	700	Pakka	Below12	2005	N/A	Residential		Constructed	2021-12-17	N/A	700	739	00-001	-	7308	0%	730.8	0	0	-	730.8





ZONE-3, WARD-Dundaheada(27)

Sr. No	Mohalla_Name	Govt_Plot Id	Owner_Name	Father_Name & Husband_Name	Road Name	Mobile_Number	Occupancy_Status	Plot_Area	Total_Area_On_Ground_Floor	Total_Rented_Residential_Builtup_Area	Total_Self_Residential_Builtup_Area	House_Type	Road_Width	Construction_Year	House_Number	House_Category	Rate_Multiplier	Construction_Status	Survey_Start_Date	Old_Property_Tax_Id	Total_Builtup_Area	Gis_Map_Parcels_Id	Property_Label	Old_Arv	New_Arv	Arv_Difference	Property_Tax(10%)	Water_Tax	Sewerage_Tax	Old_Tax	New_Tax
12205	Shanti Nagar	46	Motilal	VISRAM	New Shanti Nagar Vijay Nagar Dun	7838699545	Self Occupied	1350	1100	0	1100	Pakka	Below12	2009	46	Residential		Constructed	2021-12-17	N/A	1100	740	00-001	-	11484	0%	1148.4	0	0	-	1148.4
12206	Shanti Nagar	45	Nisha		New Shanti Nagar Vijay Nagar Dun		Rented	1200	1200	1200	0	Pakka	Below12	2008	45	Residential		Constructed	2021-12-17	N/A	1200	741	00-001	-	14094	0%	1409.4	0	0	-	1409.4
12207	Shanti Nagar	N/A	Maya Devi	Bach Singh	New Shanti Nagar Vijay Nagar Dun		Self Occupied	400	400	0	400	Pakka	Below12	2005	N/A	Residential		Constructed	2021-12-17	N/A	400	742	00-001	-	4176	0%	417.6	0	0	-	417.6





ZONE-3, WARD-Dundaheada(27)

Sr. No	Mohalla_Name	Govt_Plot Id	Owner_Name	Father_Name & Husband_Name	Road Name	Mobile Number	Occupancy Status	Plot Area	Total Area On Ground	Total Rented Residential Builtup Area	Total Self Residential Builtup Area	House Type	Road Width	Construction Year	House Number	House Category	Rate Multiplier	Construction Status	Survey Start Date	Old Property Tax Id	Total Builtup Area	Gis Map Parcel Id	Property Label	Old Arv	New Arv	Arv Difference	Property Tax(10%)	Water Tax	Sewerage Tax	Old Tax	New Tax
12208	Shanti Nagar	39	Vinita Tripathi	Pramod Kumar	New Shanti Nagar Vijay Nagar Dun	9873664230	Self Occupied	450	450	0	900	Pakka	Below 12	2005	39	Residential		Constructed	2021-12-17	N/A	900	743	00-001	-	9396	0%	939.6	0	0	-	939.6
12209	Shanti Nagar	N/A	Kunti Devi	Pyar Chandra	New Shanti Nagar Vijay Nagar Dun		Mix	500	500	500	500	Pakka	Below 12	2005	N/A	Residential		Constructed	2021-12-17	N/A	1000	744	00-001	-	11092.5	0%	1109.25	0	0	-	1109.3
12210	Shanti Nagar	near 221	Sundara Wati	Late Moti Lal	New Shanti Nagar Vijay Nagar Dun	9717452623	Self Occupied	650	650	0	650	Pakka	Below 12	2005	near 221	Residential		Constructed	2021-12-17	N/A	650	745	00-001	-	6786	0%	678.6	0	0	-	678.6





ZONE-3, WARD-Dundaheada(27)

Sr. No	Mohalla_Name	Govt_Plot Id	Owner_Name	Father_Name & Husband_Name	Road Name	Mobile_Number	Occupancy_Status	Plot_Area	Total_Area_On_Ground_Floor	Total_Rented_Residential_Builtup_Area	Total_Self_Residential_Builtup_Area	House_Type	Road_Width	Construction_Year	House_Number	House_Category	Rate_Multiplier	Construction_Status	Survey_Start_Date	Old_Property_Tax_Id	Total_Builtup_Area	Gis_Map_Parcels_Id	Property_Label	Old_Arv	New_Arv	Arv_Difference	Property_Tax(10%)	Water_Tax	Sewerage_Tax	Old_Tax	New_Tax
12211	Shanti Nagar	36	Uma Shankar Prasad	Ram Dularay	New Shanti Nagar Vijay Nagar Dun	8510918096	Self Occupied	650	650	0	1300	Pakka	Below12	2005	36	Residential		Constructed	2021-12-17	N/A	1300	746	00-001	-	13572	0%	1357.2	0	0	-	1357.2
12212	Shanti Nagar	N/A	Sushil Kumar Sharma	ramashankar	New Shanti Nagar Vijay Nagar Dun	9650353181	Self Occupied	500	500	0	1500	Pakka	Below12	2005	N/A	Residential		Constructed	2021-12-17	N/A	1500	747	00-001	-	15660	0%	1566	0	0	-	1566
12213	Shanti Nagar	N/A	N/A		New Shanti Nagar Vijay Nagar Dun		Mix	500	500	500	1000	Pakka	Below12	2005	N/A	Residential		Constructed	2021-12-17	N/A	1500	748	00-001	-	16312.5	0%	1631.25	0	0	-	1631.3





ZONE-3, WARD-Dundaheada(27)

Sr. No	Mohalla_Name	Govt_Plot Id	Owner_Name	Father_Name & Husband_Name	Road Name	Mobile Number	Occupancy Status	Plot Area	Total Area On Ground Floor	Total Rented Residential Builtup Area	Total Self Residential Builtup Area	House Type	Road Width	Construction Year	House Number	House Category	Rate Multiplier	Construction Status	Survey Start Date	Old Property Tax Id	Total Builtup Area	Gis Map Parcel Id	Property Label	Old Arv	New Arv	Arv Difference	Property Tax(10%)	Water Tax	Sewerage Tax	Old Tax	New Tax
12214	Shanti Nagar	38	Yogendra Sharma	VED PRAKASH SHARMA	New Shanti Nagar Vijay Nagar Dun		Self Occupied	450	450	0	900	Pakka	Below 12	2000	38	Residential		Constructed	2021-12-17	N/A	900	749	00-001	-	9396	0%	939.6	0	0	-	939.6
12215	Shanti Nagar	kh no 220	Parmanand Prasad	shardaprasad	New Shanti Nagar Vijay Nagar Dun	9958069496	Self Occupied	450	450	0	900	Pakka	Below 12	2005	kh no 220	Residential		Constructed	2021-12-17	N/A	900	750	00-001	-	9396	0%	939.6	0	0	-	939.6
12216	Shanti Nagar	N/A	N/A		New Shanti Nagar Vijay Nagar Dun		Self Occupied	1200	1200	0	1600	Pakka	Below 12	2005	N/A	Mix	5	Constructed	2021-12-21	N/A	2000	751	00-001	-	44736	0%	4473.6	0	0	-	4473.6





ZONE-3, WARD-Dundaheada(27)

Sr. No	Mohalla_Name	Govt_Plot Id	Owner_Name	Father_Name & Husband_Name	Road Name	Mobile Number	Occupancy Status	Plot Area	Total Area On Ground Floor	Total Rented Residential Builtup Area	Total Self Residential Builtup Area	House Type	Road Width	Construction Year	House Number	House Category	Rate Multiplier	Construction Status	Survey Start Date	Old Property Tax Id	Total Builtup Area	Gis_Map Parcel Id	Property Label	Old Arv	New Arv	Arv_Difference	Property Tax(10%)	Water Tax	Sewerage Tax	Old Tax	New Tax
12217	Shanti Nagar	N/A	Hemanth	f.c sharma	New Shanti Nagar Vijay Nagar Dun		Self Occupied	600	600	0	600	Pakka	Below 12	2005	N/A	Residential		Constructed	2021-12-21	N/A	600	752	00-001	-	6264	0%	626.4	0	0	-	626.4
12218	Shanti Nagar	N/A	Kishori Rai	sarju rai	New Shanti Nagar Vijay Nagar Dun		Self Occupied	450	450	0	450	Pakka	Below 12	2005	N/A	Residential		Constructed	2021-12-21	N/A	450	753	00-001	-	4698	0%	469.8	0	0	-	469.8
12219	Shanti Nagar	N/A	Girish Chand Yadav	baburam yadav	New Shanti Nagar Vijay Nagar Dun	9810507417	Self Occupied	500	500	0	1000	Pakka	Below 12	2005	N/A	Residential		Constructed	2021-12-21	N/A	1000	754	00-001	-	10440	0%	1044	0	0	-	1044





ZONE-3, WARD-Dundaheada(27)

Sr. No	Mohalla_Nam e	Govt_Plot Id	Owner_Nam e	Fath er_Nam e & Hus band_Nam e	Road Nam e	Mobile_Nu mber	Occ upancy_Stat us	Plot_Are a	Total_Are a_On_G round_Floor	Total_Rented_Resid ential_Builtup_Are a	Total_Self_Resid ential_Built up_Are a	Hou se_Typ e	Roa d_Wid th	Constru ction_Y ear	House _Numb er	Hou se_Cat egor y	Rat e_Mul tipli er	Con stru ctio n_Stat us	Surv ey_Star t_D ate	Old _Pr ope rty_Tax _Id	Total_Built_ Up_Are a	Gis_Ma p_Parc el_Id	Prop erty _Lab el	Old_Ar v	New_Arv	Arv_Diff erence	Property Tax(10%)	Wat er_T ax	Sew erag e_T ax	Old_T ax	New_T ax
12220	Shanti Nagar	6	Geeta Devi	Prempal Sharma	New Shanti Nagar Vijay Nagar Dun	9810038525	Self Occupied	1000	1000	0	2000	Pakka	Below12	2000	6	Residential		Constructed	2021-12-21	N/A	2000	755	00-001	-	20880	0%	2088	0	0	-	2088
12221	Shanti Nagar	Near by 6	Gyandayee	Brham Singh	New Shanti Nagar Vijay Nagar Dun	9716629889	Mix	1000	1000	1000	1000	Pakka	Below12	2000	Near by 6	Residential		Constructed	2021-12-21	N/A	2000	756	00-001	-	20880	0%	2088	0	0	-	2088
12222	Shanti Nagar	N/A	Jagdish	ram bhagat	New Shanti Nagar Vijay Nagar Dun	7840000736	Self Occupied	700	700	0	1400	Pakka	Below12	2010	N/A	Residential		Constructed	2021-12-21	N/A	1400	757	00-001	-	14616	0%	1461.6	0	0	-	1461.6





ZONE-3, WARD-Dundaheada(27)

Sr. No	Mohalla_Name	Govt_Plot Id	Owner_Name	Father_Name & Husband_Name	Road Name	Mobile_Number	Occupancy_Status	Plot_Area	Total_Area_On_Ground_Floor	Total_Rented_Residential_Builtup_Area	Total_Self_Residential_Builtup_Area	House_Type	Road_Width	Construction_Year	House_Number	House_Category	Rate_Multiplier	Construction_Status	Survey_Start_Date	Old_Property_Tax_Id	Total_Builtup_Area	Gis_Map_Parcels_Id	Property_Label	Old_Arv	New_Arv	Arv_Difference	Property_Tax(10%)	Water_Tax	Sewerage_Tax	Old_Tax	New_Tax
12223	Shanti Nagar	N/A	Shiv Kumari	R.K Mishra	New Shanti Nagar Vijay Nagar Dun	9818165075	Self Occupied	600	600	0	1200	Pakka	Below12	2005	N/A	Residential		Constructed	2021-12-21	N/A	1200	758	00-001	-	12528	0%	1252.8	0	0	-	1252.8
12224	Shanti Nagar	12	Chameli Devi	Ram Vilash	New Shanti Nagar Vijay Nagar Dun	9267906425	Self Occupied	700	700	0	1400	Pakka	Below12	2005	12	Residential		Constructed	2021-12-21	N/A	1400	760	00-001	-	14616	0%	1461.6	0	0	-	1461.6
12225	Shanti Nagar	N/A	Krishna Pal Singh	vidhya Singh	New Shanti Nagar Vijay Nagar Dun		Rented	750	750	750	0	Pakka	Below12	2005	N/A	Residential		Constructed	2021-12-21	N/A	750	761	00-001	-	8808.75	0%	880.875	0	0	-	880.88





ZONE-3, WARD-Dundaheada(27)

Sr. No	Mohalla_Name	Govt_Plot Id	Owner_Name	Father_Name & Husband_Name	Road Name	Mobile Number	Occupancy Status	Plot Area	Total Area On Ground	Total Rented Residential Builtup Area	Total Self Residential Builtup Area	House Type	Road Width	Construction Year	House Number	House Category	Rate Multiplier	Construction Status	Survey Start Date	Old Property Tax Id	Total Builtup Area	Gis Map Parcel Id	Property Label	Old Arv	New Arv	Arv Difference	Property Tax(10%)	Water Tax	Sewerage Tax	Old Tax	New Tax
12226	Shanti Nagar	14	N/A		New Shanti Nagar Vijay Nagar Dun		Mix	900	900	2700	800	Pakka	Below 12	2010	14	Mix	5	Constructed	2021-12-21	N/A	3600	762	00-001	-	47071.5	0%	4707.15	0	0	-	4707.2
12227	Shanti Nagar	15	Alok Kumar Pal	BIKARI PAL	New Shanti Nagar Vijay Nagar Dun	9213862886	Self Occupied	1000	1000	0	3000	Pakka	Below 12	2000	15	Residential		Constructed	2021-12-21	N/A	3000	765	00-001	-	31320	0%	3132	0	0	-	3132
12228	Shanti Nagar	16	Ajeet Singh	rajendra singh	New Shanti Nagar Vijay Nagar Dun	9868999105	Self Occupied	900	900	0	3600	Pakka	Below 12	2010	16	Residential		Constructed	2021-12-21	N/A	3600	766	00-001	-	37584	0%	3758.4	0	0	-	3758.4





ZONE-3, WARD-Dundaheada(27)

Sr. No	Mohalla_Name	Govt_Plot Id	Owner_Name	Father_Name & Husband_Name	Road Name	Mobile Number	Occupancy Status	Plot Area	Total Area On Ground	Total Rented Residential Builtup Area	Total Self Residential Builtup Area	House Type	Road Width	Construction Year	House Number	House Category	Rate Multiplier	Construction Status	Survey Start Date	Old Property Tax Id	Total Builtup Area	Gis Map Parcel Id	Property Label	Old Arv	New Arv	Arv Difference	Property Tax(10%)	Water Tax	Sewerage Tax	Old Tax	New Tax
12229	Shanti Nagar	17	Vimla Deva	Rajendra Sharma	New Shanti Nagar Vijay Nagar Dun	9015376018	Self Occupied	750	750	0	1500	Pakka	Below 12	2005	17	Residential		Constructed	2021-12-21	N/A	1500	767	00-001	-	15660	0%	1566	0	0	-	1566
12230	Shanti Nagar	18	Dharmal		New Shanti Nagar Vijay Nagar Dun		Self Occupied	600	600	0	1200	Pakka	Below 12	2005	184	Residential		Constructed	2021-12-21	VN13727	1200	768	00-001	2191	12528	472%	1252.8	0	0	219	1252.8
12231	Shanti Nagar	20	Rajvir Singh	Rustam Singh	New Shanti Nagar Vijay Nagar Dun	9718961666	Self Occupied	600	600	0	1800	Pakka	Below 12	2015	20	Residential		Constructed	2021-12-21	N/A	1800	769	00-001	-	18792	0%	1879.2	0	0	-	1879.2





ZONE-3, WARD-Dundaheada(27)

Sr. No	Mohalla_Nam e	Govt_Plot Id	Owner_Nam e	Father_Nam e & Hus band_Nam e	Road Nam e	Mobile_Nu mber	Occ upancy_Stat us	Plot_Are a	Total_Are a_On_G round_Floor	Total_Rented_Resid ential_Builtup_Are a	Total_Self_Resid ential_Built up_Are a	Hou se_Typ e	Roa d_Wid th	Constru ction_Y ear	House _Numb er	Hou se_Cat egor y	Rat e_Mul tipli er	Con stru ction_Stat us	Surv ey_Star t_D ate	Old _Pr ope rty_Tax _Id	Total_Built_ Up_Are a	Gis_Ma p_Parc el_Id	Prop erty _Lab el	Old_Ar v	New_Arv	Arv_Diff erence	Property Tax(10%)	Wat er_T ax	Sew erag e_T ax	Old_T ax	New_T ax
12232	Shanti Nagar	22	Chandra Prakash	bahuri Lal	New Shanti Nagar Vijay Nagar Dun	9911315554	Self Occupied	750	750	0	1250	Pakka	Below12	2005	22	Residential		Constructed	2021-12-21	N/A	1250	771	00-001	-	13050	0%	1305	0	0	-	1305
12233	Shanti Nagar	23	Murari Lal Saraswat	Bangali Lal	New Shanti Nagar Vijay Nagar Dun		Self Occupied	750	750	0	1500	Pakka	Below12	2005	23	Residential		Constructed	2021-12-21	N/A	1500	772	00-001	-	15660	0%	1566	0	0	-	1566
12234	Shanti Nagar	KH NO 220	Yashpal Singh Rana	jagat singh	New Shanti Nagar Vijay Nagar Dun	7217764617	Self Occupied	800	800	0	2400	Pakka	Below12	2005	KH NO 220	Residential		Constructed	2021-12-21	N/A	2400	773	00-001	-	25056	0%	2505.6	0	0	-	2505.6





ZONE-3, WARD-Dundaheada(27)

Sr. No	Mohalla_Name	Govt_Plot Id	Owner_Name	Father_Name & Husband_Name	Road Name	Mobile_Number	Occupancy_Status	Plot_Area	Total_Area_On_Ground_Floor	Total_Rented_Residential_Builtup_Area	Total_Self_Residential_Builtup_Area	House_Type	Road_Width	Construction_Year	House_Number	House_Category	Rate_Multiplier	Construction_Status	Survey_Start_Date	Old_Property_Tax_Id	Total_Builtup_Area	Gis_Map_Parcels_Id	Property_Label	Old_Arv	New_Arv	Arv_Difference	Property_Tax(10%)	Water_Tax	Sewerage_Tax	Old_Tax	New_Tax
12235	Shanti Nagar	KH.220	Yashpal Singh	SHRI JAGAT SINGH	New Shanti Nagar Vijay Nagar Dun	7217764617	Self Occupied	900	900	0	800	Pakka	Below12	2000	KH.220	Mix	5	Constructed	2021-12-17	N/A	900	774	00-001	-	15360	0%	1536	0	0	-	1536
12236	Shanti Nagar	near 73	Tejvir	Subhash Chand	New Shanti Nagar Vijay Nagar Dun	9643086501	Self Occupied	600	600	0	1200	Pakka	Below12	2005	near 73	Residential		Constructed	2021-12-17	N/A	1200	775	00-001	-	12528	0%	1252.8	0	0	-	1252.8
12237	Shanti Nagar	N/A	Ramesh Chand	ramkishan	New Shanti Nagar Vijay Nagar Dun	9718116002	Self Occupied	500	500	0	1400	Pakka	Below12	2005	N/A	Mix	5	Constructed	2021-12-17	N/A	1500	776	00-001	-	21624	0%	2162.4	0	0	-	2162.4





ZONE-3, WARD-Dundaheada(27)

Sr. No	Mohalla_Name	Govt_Plot Id	Owner_Name	Father_Name & Husband_Name	Road Name	Mobile Number	Occupancy Status	Plot Area	Total Area On Ground Floor	Total Rented Residential Builtup Area	Total Self Residential Builtup Area	House Type	Road Width	Construction Year	House Number	House Category	Rate Multiplier	Construction Status	Survey Start Date	Old Property Tax Id	Total Builtup Area	Gis_Map_Parcels_Id	Property Label	Old Arv	New Arv	Arv_Difference	Property Tax(10%)	Water Tax	Sewerage Tax	Old Tax	New Tax
12238	Shanti Nagar	near 73	N/A		New Shanti Nagar Vijay Nagar Dun		Self Occupied	500	500	0	500	Pakka	Below 12	2005	near 73	Residential		Under Construction	2021-12-17	N/A	500	780	00-001	-	0	0%	0	0	0	-	0
12239	Shanti Nagar	N/A	N/A		New Shanti Nagar Vijay Nagar Dun		Mix	10000	1025	0	0	Pakka	Below 12	2000	N/A	Non Residential	5	Constructed	2021-12-17	N/A	1025	784	00-001	-	227997	0%	22799.7	0	0	-	22800
12240	Shanti Nagar	near 73	N/A		New Shanti Nagar Vijay Nagar Dun		Self Occupied	600	600	0	0	Pakka	Below 12	2005	near 73	Non Residential	5	Constructed	2021-12-17	N/A	600	785	00-001	-	42048	0%	4204.8	0	0	-	4204.8

ZONE-3, WARD-Dundaheada(27)

Sr. No	Mohalla_Name	Govt_Plot Id	Owner_Name	Father_Name & Husband_Name	Road Name	Mobile Number	Occupancy Status	Plot Area	Total Area On Ground	Total Rented Residential Builtup Area	Total Self Residential Builtup Area	House Type	Road Width	Construction Year	House Number	House Category	Rate Multiplier	Construction Status	Survey Start Date	Old Property Tax Id	Total Builtup Area	Gis_Map Parcel Id	Property Label	Old Arv	New Arv	Arv_Difference	Property Tax(10%)	Water Tax	Sewerage Tax	Old Tax	New Tax
12241	Shanti Nagar	near 73	N/A		New Shanti Nagar Vijay Nagar Dun		Self Occupied	900	900	0	600	Pakka	Below 12	2005	near 73	Mix	5	Constructed	2021-12-17	N/A	900	787	00-001	-	27288	0%	2728.8	0	0	-	2728.8
12242	Shanti Nagar	near 73	Rahul		New Shanti Nagar Vijay Nagar Dun		Mix	1100	1100	0	2000	Pakka	Below 12	2005	near 73	Mix	5	Constructed	2021-12-17	N/A	2200	790	00-001	-	34896	0%	3489.6	0	0	-	3489.6
12243	Shanti Nagar	N/A	Satya Pal Yadav		New Shanti Nagar Vijay Nagar Dun		Rented	500	500	450	0	Pakka	Below 12	2005	N/A	Mix	5	Constructed	2021-12-17	N/A	500	791	00-001	-	8789.25	0%	878.925	0	0	-	878.93





ZONE-3, WARD-Dundaheada(27)

Sr. No	Mohalla_Name	Govt_Plot Id	Owner_Name	Father_Name & Husband_Name	Road Name	Mobile Number	Occupancy Status	Plot Area	Total Area On Ground	Total Rented Residential Builtup Area	Total Self Residential Builtup Area	House Type	Road Width	Construction Year	House Number	House Category	Rate Multiplier	Construction Status	Survey Start Date	Old Property Tax Id	Total Builtup Area	Gis Map Parcel Id	Property Label	Old Arv	New Arv	Arv Difference	Property Tax(10%)	Water Tax	Sewerage Tax	Old Tax	New Tax
12244	Shanti Nagar	N/A	Sonvati	Rajendra	New Shanti Nagar Vijay Nagar Dun		Rented	900	900	800	0	Pakka	Below 12	2000	N/A	Mix	5	Constructed	2021-12-17	N/A	900	792	00-001	-	15360	0%	1536	0	0	-	1536
12245	Shanti Nagar	N/A	N/A		New Shanti Nagar Vijay Nagar Dun		Self Occupied	600	600	0	600	Pakka	Below 12	2020	N/A	Residential		Constructed	2021-12-17	N/A	600	794	00-001	-	6264	0%	626.4	0	0	-	626.4
12246	Shanti Nagar	28	Chandki Ram	shyam Singh	New Shanti Nagar Vijay Nagar Dun	9999699561	Self Occupied	700	700	0	1400	Pakka	Below 12	2005	28	Residential		Constructed	2021-12-17	N/A	1400	795	00-001	-	14616	0%	1461.6	0	0	-	1461.6





ZONE-3, WARD-Dundaheada(27)

Sr. No	Mohalla_Name	Govt_Plot Id	Owner_Name	Father_Name & Husband_Name	Road Name	Mobile_Number	Occupancy_Status	Plot_Area	Total_Area_On_Ground_Floor	Total_Rented_Residential_Builtup_Area	Total_Self_Residential_Builtup_Area	House_Type	Road_Width	Construction_Year	House_Number	House_Category	Rate_Multiplier	Construction_Status	Survey_Start_Date	Old_Property_Tax_Id	Total_Builtup_Area	Gis_Map_Parcels_Id	Property_Label	Old_Arv	New_Arv	Arv_Difference	Property_Tax(10%)	Water_Tax	Sewerage_Tax	Old_Tax	New_Tax
12247	Shanti Nagar	73	Sunina Devi	Sadan Prasad	New Shanti Nagar Vijay Nagar Dun	9718638783	Self Occupied	650	650	0	1950	Pakka	Below12	2005	73	Residential		Constructed	2021-12-17	N/A	1950	796	00-001	-	20358	0%	2035.8	0	0	-	2035.8
12248	Shanti Nagar	32	Purushottam Sharma	D. D. Sharma	New Shanti Nagar Vijay Nagar Dun	9871668095	Self Occupied	650	650	0	650	Pakka	Below12	2005	32	Residential		Constructed	2021-12-17	N/A	650	797	00-001	-	6786	0%	678.6	0	0	-	678.6
12249	Shanti Nagar	30	Shushila	Radhe Shyam	New Shanti Nagar Vijay Nagar Dun	9971859534	Self Occupied	650	650	0	1300	Pakka	Below12	2015	30	Residential		Constructed	2021-12-17	N/A	1300	798	00-001	-	13572	0%	1357.2	0	0	-	1357.2





ZONE-3, WARD-Dundaheada(27)

Sr. No	Mohalla_Name	Govt_Plot Id	Owner_Name	Father_Name & Husband_Name	Road Name	Mobile_Number	Occupancy_Status	Plot_Area	Total_Area_On_Ground_Floor	Total_Rented_Residential_Builtup_Area	Total_Self_Residential_Builtup_Area	House_Type	Road_Width	Construction_Year	House_Number	House_Category	Rate_Multiplier	Construction_Status	Survey_Start_Date	Old_Property_Tax_Id	Total_Builtup_Area	Gis_Map_Parcels_Id	Property_Label	Old_Arv	New_Arv	Arv_Difference	Property_Tax(10%)	Water_Tax	Sewerage_Tax	Old_Tax	New_Tax
12250	Shanti Nagar	KH NO 233	Rohit Kumar Tyagi	kantiprasad	New Shanti Nagar Vijay Nagar Dun	8076084733	Self Occupied	900	800	0	800	Pakka	Below12	2010	KH NO 233	Residential		Constructed	2021-12-17	N/A	800	800	00-001	-	8352	0%	835.2	0	0	-	835.2
12251	Shanti Nagar	N/A	Mee na Devi	vikramsingh	New Shanti Nagar Vijay Nagar Dun	9654485013	Self Occupied	500	460	0	220	Pakka	Below12	2005	131	Mix	5	Constructed	2021-12-17	VN13662	460	802	00-001	6574	19116	191%	1911.6	0	0	657	1911.6
12252	Shanti Nagar	N/A	Vee ro Devi		New Shanti Nagar Vijay Nagar Dun		Mix	240	240	0	300	Pakka	Below12	2000	132	Mix	5	Constructed	2021-12-17	VN13666	540	802	00-002	1460	19951.2	1267%	1995.12	0	0	146	1995.1





ZONE-3, WARD-Dundaheada(27)

Sr. No	Mohalla_Name	Govt_Plot Id	Owner_Name	Father_Name & Husband_Name	Road Name	Mobile Number	Occupancy Status	Plot Area	Total Area On Ground Floor	Total Rented Residential Builtup Area	Total Self Residential Builtup Area	House Type	Road Width	Construction Year	House Number	House Category	Rate Multiplier	Construction Status	Survey Start Date	Old Property Tax Id	Total Builtup Area	Gis Map Parcel Id	Property Label	Old Arv	New Arv	Arv Difference	Property Tax(10%)	Water Tax	Sewerage Tax	Old Tax	New Tax
12253	Shanti Nagar	N/A	Veer Dev		New Shanti Nagar Vijay Nagar Dun		Mix	850	360	0	300	Pakka	Below 12	2016	133	Mix	5	Constructed	2021-12-17	VN13667	540	802	00-003	6574	19951.2	203%	1995.12	0	0	657	1995.1
12254	Shanti Nagar	N/A	Lal Mati	Gori Shankar	New Shanti Nagar Vijay Nagar Dun	9015215182	Mix	1000	1000	1000	1900	Pakka	Below 12	2005	N/A	Mix	5	Constructed	2021-12-17	N/A	3000	804	00-001	-	38589	0%	3858.9	0	0	-	3858.9
12255	Shanti Nagar	222/1	Dhramveer Singh Yadav		New Shanti Nagar Vijay Nagar Dundaheada		Self Occupied	700	700	0	700	Pakka	Below 12	2005	222	Residential		Constructed	2021-12-17	VN13773	700	806	00-001	2191	7308	234%	730.8	0	0	219	730.8

ZONE-3, WARD-Dundaheada(27)

Sr. No	Mohalla_Name	Govt_Plot Id	Owner_Name	Father_Name & Husband_Name	Road Name	Mobile_Number	Occupancy_Status	Plot_Area	Total_Area_On_Ground_Floor	Total_Rented_Residential_Builtup_Area	Total_Self_Residential_Builtup_Area	House_Type	Road_Width	Construction_Year	House_Number	House_Category	Rate_Multiplier	Construction_Status	Survey_Start_Date	Old_Property_Tax_Id	Total_Builtup_Area	Gis_Map_Parcels_Id	Property_Label	Old_Arv	New_Arv	Arv_Difference	Property_Tax(10%)	Water_Tax	Sewerage_Tax	Old_Tax	New_Tax
12256	Shanti Nagar	N/A	Shivdev Jha	lukhmi Chand	New Shanti Nagar Vijay Nagar Dun	9718372935	Self Occupied	1500	1500	0	1500	Pakka	Below12	2005	140	Residential		Constructed	2021-12-17	VN13672	1500	807	00-001	2628	15660	496%	1566	0	0	263	1566
12257	Shanti Nagar	N/A	Umesh Mehta	ramdayal	New Shanti Nagar Vijay Nagar Dun	9910953176	Self Occupied	800	800	0	1600	Pakka	Below12	2010	141	Residential		Constructed	2021-12-17	VN13674	1600	808	00-001	1094	14016	1181%	1401.6	0	0	109	1401.6
12258	Shanti Nagar	416	Krishna Kumar	VISHWANATH	New Shanti Nagar Vijay Nagar Dun	9560543510	Mix	1350	1350	1350	1350	Pakka	Below12	2000	416	Residential		Constructed	2021-12-17	N/A	2700	809	00-001	-	28188	0%	2818.8	0	0	-	2818.8

ZONE-3, WARD-Dundaheada(27)

Sr. No	Mohalla_Name	Govt_Plot Id	Owner_Name	Father_Name & Husband_Name	Road Name	Mobile_Number	Occupancy_Status	Plot_Area	Total_Area_On_Ground_Floor	Total_Rented_Residential_Builtup_Area	Total_Self_Residential_Builtup_Area	House_Type	Road_Width	Construction_Year	House_Number	House_Category	Rate_Multiplier	Construction_Status	Survey_Start_Date	Old_Property_Tax_Id	Total_Builtup_Area	Gis_Map_Parcels_Id	Property_Label	Old_Arv	New_Arv	Arv_Difference	Property_Tax(10%)	Water_Tax	Sewerage_Tax	Old_Tax	New_Tax
12259	Shanti Nagar	near 199	Saab Singh		New Shanti Nagar Vijay Nagar Dun		Self Occupied	700	700	0	700	Pakka	Below12	2005	near 199	Residential		Constructed	2021-12-17	N/A	700	810	00-001	-	7308	0%	730.8	0	0	-	730.8
12260	Shanti Nagar	N/A	Ashok Singh Rathor	Udhan Singh Rathor	New Shanti Nagar Vijay Nagar Dun	9958436911	Mix	900	900	900	1400	Pakka	Below12	2005	N/A	Residential		Constructed	2021-12-17	N/A	2300	811	00-001	-	25186.5	0%	2518.65	0	0	-	2518.7
12261	Shanti Nagar	75	Vedprakash Singh	Kanhaiyasingh	New Shanti Nagar Vijay Nagar Dun	9310712004	Self Occupied	1000	1000	0	1950	Pakka	Below12	2010	75	Mix	5	Constructed	2021-12-17	N/A	2000	812	00-001	-	23862	0%	2386.2	0	0	-	2386.2





ZONE-3, WARD-Dundaheada(27)

Sr. No	Mohalla_Nam e	Govt_Plot Id	Owner_Nam e	Father_Nam e & Husb and_Nam e	RoadNam e	Mobile_Nu mber	Occu pancy_Statu s	Plot_Area	Total_Area_On_G round_Floor	Total_Rented_Resid ential_Builtup_Area	Total_Self_Resid ential_Built up_Area	Hou se_Typ e	Roa d_Wid th	Constru ction_Y ear	House _Numb er	Hou se_Cat egor y	Rat e_Multipl ier	Con stru ctio n_Statu s	Surv ey_Star t_D ate	Old _Pr ope rty_Tax _Id	Total_Built_ Up_Area	Gis_Ma p_Parc el_Id	Prop erty _Lab el	Old_Arv	New_Arv	Arv_Diff erence	Property Tax(10%)	Wat er_T ax	Sew erag e_T ax	Old_T ax	New_T ax
12262	Shanti Nagar	N/A	Prem Raj Tyagi And Biresh Tyagi	New Shanti Nagar Vijay Nagar Dundaheada Ghaz		9871717462	Self Occupied	900	900	0	1800	Pakka	Below12	2000	N/A	Residential		Constructed	2021-12-17	N/A	1800	813	00-001	-	18792	0%	1879.2	0	0	-	1879.2
12263	Shanti Nagar	near 199	Raj Kumar	New Shanti Nagar Vijay Nagar Dun			Self Occupied	500	500	0	1000	Pakka	Below12	2005	near 199	Residential		Constructed	2021-12-17	N/A	1000	814	00-001	-	10440	0%	1044	0	0	-	1044
12264	Shanti Nagar	155/2	Harmvir Singh	Richpal Singh New Shanti Nagar Vijay Nagar Dun		9210458919	Self Occupied	900	900	0	900	Pakka	Below12	2000	KH. no. 155/2	Residential		Constructed	2021-12-21	N/A	900	815	00-001	-	9396	0%	939.6	0	0	-	939.6

ZONE-3, WARD-Dundaheada(27)

Sr. No	Mohalla_Name	Govt_Plot Id	Owner_Name	Father_Name & Husband_Name	Road Name	Mobile Number	Occupancy Status	Plot Area	Total Area On Ground Floor	Total Rented Residential Builtup Area	Total Self Residential Builtup Area	House Type	Road Width	Construction Year	House Number	House Category	Rate Multiplier	Construction Status	Survey Start Date	Old Property Tax Id	Total Builtup Area	Gis Map Parcel Id	Property Label	Old Arv	New Arv	Arv Difference	Property Tax(10%)	Water Tax	Sewerage Tax	Old Tax	New Tax
12265	Shanti Nagar	N/A	Saktar		New Shanti Nagar Vijay Nagar Dun		Rented	450	450	450	0	Pakka	Below 12	2005	N/A	Residential		Constructed	2021-12-21	N/A	450	816	00-001	-	5285.25	0%	528.525	0	0	-	528.53
12266	Shanti Nagar	N/A	Satyaveer Singh	r.p Singh	New Shanti Nagar Vijay Nagar Dun	9540824932	Rented	900	900	900	0	Pakka	Below 12	2005	N/A	Residential		Constructed	2021-12-21	N/A	900	817	00-001	-	10570.5	0%	1057.05	0	0	-	1057.1
12267	Shanti Nagar	242	Ram Singh	RAM CHARAN	New Shanti Nagar Vijay Nagar Dun	9540824932	Self Occupied	450	450	0	900	Pakka	Below 12	2000	242	Residential		Constructed	2021-12-21	N/A	900	818	00-001	-	9396	0%	939.6	0	0	-	939.6





ZONE-3, WARD-Dundaheada(27)

Sr. No	Mohalla_Name	Govt_Plot Id	Owner_Name	Father_Name & Husband_Name	Road Name	Mobile_Number	Occupancy_Status	Plot_Area	Total_Area_On_Ground_Floor	Total_Rented_Residential_Builtup_Area	Total_Self_Residential_Builtup_Area	House_Type	Road_Width	Construction_Year	House_Number	House_Category	Rate_Multiplier	Construction_Status	Survey_Start_Date	Old_Property_Tax_Id	Total_Builtup_Area	Gis_Map_Parcels_Id	Property_Label	Old_Arv	New_Arv	Arv_Difference	Property_Tax(10%)	Water_Tax	Sewerage_Tax	Old_Tax	New_Tax
12268	Shanti Nagar	243	Shyam Sundar	ramcharan	New Shanti Nagar Vijay Nagar Dun	9718238140	Mix	450	450	450	450	Pakka	Below12	2010	243	Residential		Constructed	2021-12-21	N/A	900	819	00-001	-	9983.25	0%	998.325	0	0	-	998.33
12269	Shanti Nagar	140	Anuradha Rani	leharchand	New Shanti Nagar Vijay Nagar Dun	9555175712	Self Occupied	600	600	0	600	Pakka	Below12	2000	140	Residential		Constructed	2021-12-21	N/A	600	820	00-001	-	6264	0%	626.4	0	0	-	626.4
12270	Shanti Nagar	N/A	N/A		New Shanti Nagar Vijay Nagar Dun		Self Occupied	900	900	0	1800	Pakka	Below12	2005	N/A	Residential		Constructed	2021-12-21	N/A	1800	822	00-001	-	18792	0%	1879.2	0	0	-	1879.2





ZONE-3, WARD-Dundaheada(27)

Sr. No	Mohalla_Name	Govt_Plot Id	Owner_Name	Father_Name & Husband_Name	Road Name	Mobile_Number	Occupancy_Status	Plot_Area	Total_Area_On_Ground_Floor	Total_Rented_Residential_Builtup_Area	Total_Self_Residential_Builtup_Area	House_Type	Road_Width	Construction_Year	House_Number	House_Category	Rate_Multiplier	Construction_Status	Survey_Start_Date	Old_Property_Tax_Id	Total_Builtup_Area	Gis_Map_Parcels_Id	Property_Label	Old_Arv	New_Arv	Arv_Difference	Property_Tax(10%)	Water_Tax	Sewerage_Tax	Old_Tax	New_Tax
12271	Shanti Nagar	N/A	Onkar Singh	sobran Singh	New Shanti Nagar Vijay Nagar Dun		Self Occupied	500	500	0	500	Pakka	Below12	2005	N/A	Residential		Constructed	2021-12-17	N/A	500	824	00-001	-	5220	0%	522	0	0	-	522
12272	Shanti Nagar	147	Babita Sharma	V. K. Sharma	New Shanti Nagar Vijay Nagar Dun	7503243032	Self Occupied	450	450	0	900	Pakka	Below12	2005	147	Residential		Constructed	2021-12-17	N/A	900	825	00-001	-	9396	0%	939.6	0	0	-	939.6
12273	Shanti Nagar	148	Laxmi Chand	HARIL KISHAN	New Shanti Nagar Vijay Nagar Dun	9899652860	Self Occupied	450	450	0	900	Pakka	Below12	2000	148	Residential		Constructed	2021-12-17	N/A	900	826	00-001	-	9396	0%	939.6	0	0	-	939.6





ZONE-3, WARD-Dundaheada(27)

Sr. No	Mohalla_Name	Govt_Plot Id	Owner_Name	Father_Name & Husband_Name	Road Name	Mobile Number	Occupancy Status	Plot Area	Total Area On Ground Floor	Total Rented Residential Builtup Area	Total Self Residential Builtup Area	House Type	Road Width	Construction Year	House Number	House Category	Rate Multiplier	Construction Status	Survey Start Date	Old Property Tax Id	Total Builtup Area	Gis_Map_Parcels_Id	Property Label	Old Arv	New Arv	Arv_Difference	Property Tax(10%)	Water Tax	Sewerage Tax	Old Tax	New Tax
12274	Shanti Nagar	N/A	N/A		New Shanti Nagar Vijay Nagar Dun		Rented	450	450	450	0	Pakka	Below 12	2005	N/A	Residential		Constructed	2021-12-17	N/A	450	827	00-001	-	5285.25	0%	528.525	0	0	-	528.53
12275	Shanti Nagar	158	Manju Devi	Ravi Kumar Singhle	New Shanti Nagar Vijay Nagar Dun	8447266009	Self Occupied	450	450	0	850	Pakka	Below 12	2000	158	Mix	5	Constructed	2021-12-17	VN13713	900	828	00-001	-	12378	0%	1237.8	0	0	-	1237.8
12276	Shanti Nagar	N/A	Hemanth	ashok Kumar	New Shanti Nagar Vijay Nagar Dun	8800135788	Self Occupied	500	500	0	1000	Pakka	Below 12	2005	N/A	Residential		Constructed	2021-12-17	N/A	1000	829	00-001	-	10440	0%	1044	0	0	-	1044





ZONE-3, WARD-Dundaheada(27)

Sr. No	Mohalla_Name	Govt_Plot Id	Owner_Name	Father_Name & Husband_Name	Road Name	Mobile_Number	Occupancy_Status	Plot_Area	Total_Area_On_Ground_Floor	Total_Rented_Residential_Builtup_Area	Total_Self_Residential_Builtup_Area	House_Type	Road_Width	Construction_Year	House_Number	House_Category	Rate_Multiplier	Construction_Status	Survey_Start_Date	Old_Property_Tax_Id	Total_Builtup_Area	Gis_Map_Parcels_Id	Property_Label	Old_Arv	New_Arv	Arv_Difference	Property_Tax(10%)	Water_Tax	Sewerage_Tax	Old_Tax	New_Tax
12277	Shanti Nagar	N/A	Bhagwati Pd	Champal Lal	New Shanti Nagar Vijay Nagar Dun	7678275011	Self Occupied	450	450	0	450	Pakka	Below 12	2005	N/A	Residential		Constructed	2021-12-17	N/A	450	830	00-001	-	4698	0%	469.8	0	0	-	469.8
12278	Shanti Nagar	154/1 right side	Ajay Kumar	richpal Singh	New Shanti Nagar Vijay Nagar Dun	8743851127	Self Occupied	600	600	0	600	Pakka	Below 12	2010	154/1 right side	Residential		Constructed	2021-12-17	N/A	600	831	00-001	-	6264	0%	626.4	0	0	-	626.4
12279	Shanti Nagar	154/1	Koshal Devi	Hariender Singh	New Shanti Nagar Vijay Nagar Dun	9250481834	Self Occupied	550	550	0	550	Pakka	Below 12	2005	154/1	Residential		Constructed	2021-12-17	N/A	550	832	00-001	-	5742	0%	574.2	0	0	-	574.2





ZONE-3, WARD-Dundaheada(27)

Sr. No	Mohalla_Nam e	Gov t_Pl ot Id	Owner _Name	Fath er_ Name & Hus band_ Name	Road Name	Mobile_ Nu mber	Occ upancy _Sta tus	Plot_ Area	Total_ Area_ On_ G round_ Floor	Total_ Rented_ Resid ential_ Builtup_ Area	Total_ Self_ Resid ential_ Built up_ Area	Hou se_ Type	Roa d_ Wid th	Constru ction_ Year	House _Numb er	Hou se_ Cat egor y	Rat e_ Multipl ier	Con stru ction_ Stat us	Surv ey_ Start_ Date	Old_ Pr ope rty_ Tax_ Id	Total_ Built_ Up_ Area	Gis_ Ma p_ Parc el_ Id	Prop erty_ Lab el	Old_ Ar v	New_ Arv	Arv_ Diff erence	Property Tax(10%)	Wat er_ Tax	Sew erage_ Tax	Old_ Tax	New_ Tax
12280	Shanti Nagar	near 147	Late Anand Prakash	Late Gan ga Saran	New Shanti Nagar Vijay Nagar Dun	7838057252	Self Occupied	400	400	0	400	Pak ka	Below 12	2005	near 147	Residential		Constructed	2021-12-17	N/A	400	834	00-001	-	4176	0%	417.6	0	0	-	417.6
12281	Shanti Nagar	N/A	N/A		New Shanti Nagar Vijay Nagar Dun		Self Occupied	500	500	0	500	Pak ka	Below 12	2005	N/A	Residential		Constructed	2021-12-17	N/A	500	836	00-001	-	5220	0%	522	0	0	-	522





ZONE-3, WARD-Dundaheada(27)

Sr. No	Mohalla_Name	Govt_Plot_Id	Owner_Name	Father_Name & Husband_Name	Road Name	Mobile Number	Occupancy Status	Plot Area	Total Area On Ground Floor	Total Rented Residential Builtup Area	Total Self Residential Builtup Area	House Type	Road Width	Construction Year	House Number	House Category	Rate Multiplier	Construction Status	Survey Start Date	Old Property Tax Id	Total Builtup Area	Gis Map Parcel Id	Property Label	Old Arv	New Arv	Arv Difference	Property Tax(10%)	Water Tax	Sewerage Tax	Old Tax	New Tax
12282	Shanti Nagar	N/A	Meera Devi	Chote Lal	New Shanti Nagar Vijay Nagar Dundaheada Ghaziabad	9717337949	Self Occupied	450	450	0	450	OtherPucca House with Microw12	Below12	2005	N/A	Residential		Constructed	2021-12-17	N/A	450	839	00-001	-	3186	0%	318.6	0	0	-	318.6
12283	Shanti Nagar	154/1	Praveen Kumar	Brahm Singh	New Shanti Nagar Vijay Nagar Dundaheada Ghaziabad	9891180281	Mix	600	600	600	600	Pakka	Below12	2005	154/1	Residential		Constructed	2021-12-17	N/A	1200	840	00-001	-	11043	0%	1104.3	0	0	-	1104.3





ZONE-3, WARD-Dundaheada(27)

Sr. No	Mohalla_Name	Govt_Plot Id	Owner_Name	Father_Name & Husband_Name	Road Name	Mobile Number	Occupancy Status	Plot Area	Total Area On Ground Floor	Total Rented Residential Builtup Area	Total Self Residential Builtup Area	House Type	Road Width	Construction Year	House Number	House Category	Rate Multiplier	Construction Status	Survey Start Date	Old Property Tax Id	Total Builtup Area	Gis_Map_Parcel_Id	Property Label	Old Arv	New Arv	Arv_Difference	Property Tax(10%)	Water Tax	Sewerage Tax	Old Tax	New Tax
12284	Shanti Nagar	551/5	Prem Wathi	than Singh	New Shanti Nagar Vijay Nagar Dun	9643166096	Self Occupied	500	500	0	500	Pakka	Below 12	2005	551/5	Residential		Constructed	2021-12-17	N/A	500	841	00-001	-	5220	0%	522	0	0	-	522
12285	Shanti Nagar	164	Vijay Pal Singh	SUKH RAM	New Shanti Nagar Vijay Nagar Dun	9999928960	Self Occupied	600	600	0	1200	Pakka	Below 12	2000	164	Residential		Constructed	2021-12-17	N/A	1200	842	00-001	-	12528	0%	1252.8	0	0	-	1252.8





ZONE-3, WARD-Dundaheada(27)

Sr. No	Mohalla_Name	Govt_Plot Id	Owner_Name	Father_Name & Husband_Name	Road Name	Mobile Number	Occupancy Status	Plot Area	Total Area On Ground Floor	Total Rented Residential Builtup Area	Total Self Residential Builtup Area	House Type	Road Width	Construction Year	House Number	House Category	Rate Multiplier	Construction Status	Survey Start Date	Old Property Tax Id	Total Builtup Area	Gis_Map Parcel Id	Property Label	Old Arv	New Arv	Arv_Difference	Property Tax(10%)	Water Tax	Sewerage Tax	Old Tax	New Tax
12286	Shanti Nagar	N/A	Surendra Kumar And Sanjay Kumar	DULI CHAND	New Shanti Nagar Vijay Nagar Dundaheada Ghaziabad	9818231543	Self Occupied	450	450	0	900	Pakka	Below 12	2000	N/A	Residential		Constructed	2021-12-21	N/A	900	844	00-001	-	9396	0%	939.6	0	0	-	939.6
12287	Shanti Nagar	106	N/A		New Shanti Nagar Vijay Nagar Dun		Self Occupied	550	550	0	550	Pakka	Below 12	2005	106	Residential		Constructed	2021-12-17	N/A	550	845	00-001	-	5742	0%	574.2	0	0	-	574.2





ZONE-3, WARD-Dundaheada(27)

Sr. No	Mohalla_Name	Govt_Plot Id	Owner_Name	Father_Name & Husband_Name	Road Name	Mobile Number	Occupancy Status	Plot Area	Total Area On Ground Floor	Total Rented Residential Builtup Area	Total Self Residential Builtup Area	House Type	Road Width	Construction Year	House Number	House Category	Rate Multiplier	Construction Status	Survey Start Date	Old Property Tax Id	Total Built Up Area	Gis Map Parcel Id	Property Label	Old Arv	New Arv	Arv_Difference	Property Tax(10%)	Water Tax	Sewerage Tax	Old Tax	New Tax
12288	Shanti Nagar	N/A	N/A		New Shanti Nagar Vijay Nagar Dun		Self Occupied	300	300	0	600	Pakka	Below 12	2005	N/A	Residential		Constructed	2021-12-17	N/A	600	849	00-001	-	6264	0%	626.4	0	0	-	626.4
12289	Shanti Nagar	499	Badri Prasad Gupta	Naina Singh	New Shanti Nagar Vijay Nagar Dun	8506067282	Self Occupied	300	300	0	600	Pakka	Below 12	2005	499	Residential		Constructed	2021-12-17	N/A	600	850	00-001	-	6264	0%	626.4	0	0	-	626.4





ZONE-3, WARD-Dundaheada(27)

Sr. No	Mohalla_Name	Govt_Plot_Id	Owner_Name	Father_Name & Husband_Name	Road Name	Mobile Number	Occupancy Status	Plot Area	Total Area On Ground Floor	Total Rented Residential Builtup Area	Total Self Residential Builtup Area	House Type	Road Width	Construction Year	House Number	House Category	Rate Multiplier	Construction Status	Survey Start Date	Old Property Tax Id	Total Builtup Area	Gis Map Parcel Id	Property Label	Old Arv	New Arv	Arv Difference	Property Tax(10%)	Water Tax	Sewerage Tax	Old Tax	New Tax
12290	Shanti Nagar	KH. 154	Pushpa Devi	Nanak Chand	New Shanti Nagar Vijay Nagar Dundaheada Ghaziabad	8750031493	Self Occupied	450	450	0	650	OtherPucca House with Microw12	Below12	2000	KH 154	Residential		Constructed	2021-12-17	N/A	650	852	00-001	-	4602	0%	460.2	0	0	-	460.2
12291	Shanti Nagar	near 106	Saesh Nath	Satyadev	New Shanti Nagar Vijay Nagar Dundaheada Ghaziabad	9911914428	Self Occupied	400	400	0	400	Pakka	Below12	2005	near 106	Residential		Constructed	2021-12-17	N/A	400	853	00-001	-	4176	0%	417.6	0	0	-	417.6





ZONE-3, WARD-Dundaheada(27)

Sr. No	Mohalla_Name	Govt_Plot Id	Owner_Name	Father_Name & Husband_Name	Road Name	Mobile Number	Occupancy Status	Plot Area	Total Area On Ground	Total Rented Residential Builtup Area	Total Self Residential Builtup Area	House Type	Road Width	Construction Year	House Number	House Category	Rate Multiplier	Construction Status	Survey Start Date	Old Property Tax Id	Total Builtup Area	Gis Map Parcel Id	Property Label	Old Arv	New Arv	Arv Difference	Property Tax(10%)	Water Tax	Sewerage Tax	Old Tax	New Tax
12292	Shanti Nagar	N/A	N/A		New Shanti Nagar Vijay Nagar Dun		Self Occupied	450	450	0	450	Pakka	Below 12	2005	N/A	Residential		Constructed	2021-12-17	N/A	450	854	00-001	-	4698	0%	469.8	0	0	-	469.8
12293	Shanti Nagar	355	Raj Mohan	Khusal Singh	New Shanti Nagar Vijay Nagar Dun	7065743226	Self Occupied	450	450	0	450	Pakka	Below 12	2005	355	Residential		Constructed	2021-12-17	N/A	450	855	00-001	-	4698	0%	469.8	0	0	-	469.8
12294	Shanti Nagar	504	Sakanti Devi	Dhanji Sharma	New Shanti Nagar Vijay Nagar Dun	9958836763	Self Occupied	300	300	0	600	Pakka	Below 12	2020	504	Residential		Constructed	2021-12-17	N/A	600	856	00-001	-	5256	0%	525.6	0	0	-	525.6





ZONE-3, WARD-Dundaheada(27)

Sr. No	Mohalla_Name	Govt_Plot Id	Owner_Name	Father_Name & Husband_Name	Road Name	Mobile_Number	Occupancy_Status	Plot_Area	Total_Area_On_Ground_Floor	Total_Rented_Residential_Builtup_Area	Total_Self_Residential_Builtup_Area	House_Type	Road_Width	Construction_Year	House_Number	House_Category	Rate_Multiplier	Construction_Status	Survey_Start_Date	Old_Property_Tax_Id	Total_Builtup_Area	Gis_Map_Parcels_Id	Property_Label	Old_Arv	New_Arv	Arv_Difference	Property_Tax(10%)	Water_Tax	Sewerage_Tax	Old_Tax	New_Tax
12295	Shanti Nagar	N/A	Nandji Sharma	vishavath Sharma	New Shanti Nagar Vijay Nagar Dun	9871082365	Self Occupied	400	400	0	800	Pakka	Below12	2005	N/A	Residential		Constructed	2021-12-17	N/A	800	857	00-001	-	7008	0%	700.8	0	0	-	700.8
12296	Shanti Nagar	near 106	Indu Devi	Manoj Kumar Verma	New Shanti Nagar Vijay Nagar Dun	9910985713	Self Occupied	450	450	0	900	Pakka	Below12	2005	near 106	Residential		Constructed	2021-12-17	N/A	900	858	00-001	-	9396	0%	939.6	0	0	-	939.6
12297	Shanti Nagar	N/A	Jagbiri	bhaham Singh	New Shanti Nagar Vijay Nagar Dun	8750512339	Self Occupied	500	500	0	1000	Pakka	Below12	2005	N/A	Residential		Constructed	2021-12-17	N/A	1000	860	00-001	-	10440	0%	1044	0	0	-	1044





ZONE-3, WARD-Dundaheada(27)

Sr. No	Mohalla_Name	Govt_Plot Id	Owner_Name	Father_Name & Husband_Name	Road Name	Mobile_Number	Occupancy_Status	Plot_Area	Total_Area_On_Ground_Floor	Total_Rented_Residential_Builtup_Area	Total_Self_Residential_Builtup_Area	House_Type	Road_Width	Construction_Year	House_Number	House_Category	Rate_Multiplier	Construction_Status	Survey_Start_Date	Old_Property_Tax_Id	Total_Builtup_Area	Gis_Map_Parcels_Id	Property_Label	Old_Arv	New_Arv	Arv_Difference	Property_Tax(10%)	Water_Tax	Sewerage_Tax	Old_Tax	New_Tax
12298	Shanti Nagar	near 106	N/A		New Shanti Nagar Vijay Nagar Dun		Self Occupied	550	550	0	1100	Pakka	Below 12	2005	near 106	Residential		Constructed	2021-12-17	N/A	1100	861	00-001	-	11484	0%	1148.4	0	0	-	1148.4
12299	Shanti Nagar	180	Padam Yadav	Sish Ram Yadav	New Shanti Nagar Vijay Nagar Dun	9891444721	Self Occupied	400	400	0	1200	Pakka	Below 12	2005	180	Residential		Constructed	2021-12-17	N/A	1200	863	00-001	-	12528	0%	1252.8	0	0	-	1252.8
12300	Shanti Nagar	N/A	N/A		New Shanti Nagar Vijay Nagar Dun		Rented	1200	1200	3500	0	Pakka	Below 12	2005	N/A	Mix	5	Constructed	2021-12-17	N/A	3600	864	00-001	-	48115.5	0%	4811.55	0	0	-	4811.6

ZONE-3, WARD-Dundaheada(27)

Sr. No	Mohalla_Name	Govt_Plot_Id	Owner_Name	Father_Name & Husband_Name	Road Name	Mobile Number	Occupancy Status	Plot Area	Total Area On Ground	Total Rented Residential Builtup Area	Total Self Residential Builtup Area	House Type	Road Width	Construction Year	House Number	House Category	Rate Multiplier	Construction Status	Survey Start Date	Old Property Tax Id	Total Builtup Area	Gis Map Parcel Id	Property Label	Old Arv	New Arv	Arv Difference	Property Tax(10%)	Water Tax	Sewerage Tax	Old Tax	New Tax
12301	Shanti Nagar	N/A	N/A		New Shanti Nagar Vijay Nagar Dun		Rented	600	600	1200	0	Pakka	Below 12	2005	N/A	Residential		Constructed	2021-12-17	N/A	1200	865	00-001	-	14094	0%	1409.4	0	0	-	1409.4
12302	Shanti Nagar	N/A	O.P Sharma		New Shanti Nagar Vijay Nagar Dun		Self Occupied	500	500	0	1000	Pakka	Below 12	2005	N/A	Residential		Constructed	2021-12-21	N/A	1000	866	00-001	-	10440	0%	1044	0	0	-	1044
12303	Shanti Nagar	kh no 225	Late Sodhan Singh	Kumar Pal Singh	New Shanti Nagar Vijay Nagar Dun		Self Occupied	600	600	0	1100	Pakka	Below 12	2005	kh no 225	Mix	5	Constructed	2021-12-17	N/A	1150	867	00-001	-	14988	0%	1498.8	0	0	-	1498.8





ZONE-3, WARD-Dundaheada(27)

Sr. No	Mohalla_Name	Govt_Plot Id	Owner_Name	Father_Name & Husband_Name	Road Name	Mobile Number	Occupancy Status	Plot Area	Total Area On Ground	Total Rented Residential Builtup Area	Total Self Residential Builtup Area	House Type	Road Width	Construction Year	House Number	House Category	Rate Multiplier	Construction Status	Survey Start Date	Old Property Tax Id	Total Builtup Area	Gis_Map Parcel Id	Property Label	Old Arv	New Arv	Arv_Difference	Property Tax(10%)	Water Tax	Sewerage Tax	Old Tax	New Tax
12304	Shanti Nagar	N/A	Asha Devi		New Shanti Nagar Vijay Nagar Dun		Rented	900	900	1800	0	Pakka	Below 12	2000	239	Residential		Constructed	2021-12-21	VN13793	1800	868	00-001	9131	18792	106%	1879.2	0	0	913	1879.2
12305	Shanti Nagar	N/A	Gud do Devi	Chandra Pal Singh	New Shanti Nagar Vijay Nagar Dun	9319706581	Self Occupied	500	500	0	1500	Pakka	Below 12	2005	N/A	Residential		Constructed	2021-12-17	N/A	1500	869	00-001	-	15660	0%	1566	0	0	-	1566
12306	Shanti Nagar	192	Raj wati		New Shanti Nagar Vijay Nagar Dun		Self Occupied	400	400	0	800	Pakka	Below 12	2005	192	Residential		Constructed	2021-12-17	VN13737	800	871	00-001	4237	8352	97%	835.2	0	0	424	835.2





ZONE-3, WARD-Dundaheada(27)

Sr. No	Mohalla_Name	Govt_Plot Id	Owner_Name	Father_Name & Husband_Name	Road Name	Mobile_Number	Occupancy_Status	Plot_Area	Total_Area_On_Ground_Floor	Total_Rented_Residential_Builtup_Area	Total_Self_Residential_Builtup_Area	House_Type	Road_Width	Construction_Year	House_Number	House_Category	Rate_Multiplier	Construction_Status	Survey_Start_Date	Old_Property_Tax_Id	Total_Builtup_Area	Gis_Map_Parcels_Id	Property_Label	Old_Arv	New_Arv	Arv_Difference	Property_Tax(10%)	Water_Tax	Sewerage_Tax	Old_Tax	New_Tax
12307	Shanti Nagar	KH. 154	Narendra Kumar	RAM BEE R	New Shanti Nagar Vijay Nagar Dun	9654388324	Self Occupied	500	500	0	500	Pakka	Below12	2000	KH.154	Residential		Constructed	2021-12-17	N/A	500	872	00-001	-	5220	0%	522	0	0	-	522
12308	Shanti Nagar	kh no 54/1	Jiteendra Kumar	ramveersingh	New Shanti Nagar Vijay Nagar Dun	8448962497	Self Occupied	700	700	0	2100	Pakka	Below12	2005	kh no 54/1	Residential		Constructed	2021-12-17	N/A	2100	873	00-001	-	21924	0%	2192.4	0	0	-	2192.4
12309	Shanti Nagar	N/A	Sheela Devi	Budha Singh	New Shanti Nagar Vijay Nagar Dun	8979839258	Self Occupied	400	400	0	800	Pakka	Below12	2005	519	Residential		Constructed	2021-12-17	N/A	800	874	00-001	-	8352	0%	835.2	0	0	-	835.2





ZONE-3, WARD-Dundaheada(27)

Sr. No	Mohalla_Name	Govt_Plot Id	Owner_Name	Father_Name & Husband_Name	Road Name	Mobile Number	Occupancy Status	Plot Area	Total Area On Ground Floor	Total Rented Residential Builtup Area	Total Self Residential Builtup Area	House Type	Road Width	Construction Year	House Number	House Category	Rate Multiplier	Construction Status	Survey Start Date	Old Property Tax Id	Total Builtup Area	Gis_Map_Parcels_Id	Property Label	Old Arv	New Arv	Arv_Difference	Property Tax(10%)	Water Tax	Sewerage Tax	Old Tax	New Tax
12310	Shanti Nagar	518	Netrapal Singh	VIH AL SINGH	New Shanti Nagar Vijay Nagar Dun	8826387471	Self Occupied	450	450	0	900	Pakka	Below 12	2000	518	Residential		Constructed	2021-12-17	N/A	900	875	00-001	-	9396	0%	939.6	0	0	-	939.6
12311	Shanti Nagar	202	Pushpa Devi	Ajay Pal	New Shanti Nagar Vijay Nagar Dun	8585901928	Self Occupied	900	900	0	1800	Pakka	Below 12	2000	hn 304/kh 224	Residential		Constructed	2021-12-17	VN4 652 1	1800	876	00-001	10005	18792	88%	1879.2	0	0	1001	1879.2
12312	Shanti Nagar	N/A	Ram Singh	ram ji Lal	New Shanti Nagar Vijay Nagar Dun	9899518005	Self Occupied	500	500	0	500	Pakka	Below 12	2005	N/A	Residential		Constructed	2021-12-17	N/A	500	878	00-001	-	5220	0%	522	0	0	-	522

ZONE-3, WARD-Dundaheada(27)

Sr. No	Mohalla_Nam e	Govt_Plot Id	Owner_Nam e	Fath er_Nam e & Hus band_Nam e	Road Nam e	Mobile_Nu mber	Occ upancy_Stat us	Plot_Are a	Total_Are a_On_G round_Floor	Total_Rented_Resid ential_Built up_Are a	Total_Self_Resid ential_Built up_Are a	Hou se_Typ e	Roa d_Wid th	Constru ction_Y ear	House _Numb er	Hou se_Cat egor y	Rat e_Mul tipli er	Con stru ction_Stat us	Surv ey_Star t_D ate	Old _Pr ope rty_Tax _Id	Total_Built_ Up_Are a	Gis_Ma p_Parc el_Id	Prop erty _Lab el	Old_Ar v	New_Arv	Arv_Diff erence	Property Tax(10%)	Wat er_T ax	Sew erag e_T ax	Old_T ax	New_T ax
12313	Shant i Naga r	N/A	Jogi nde r		New Shan ti Naga r Vijay Naga r Dun		Self Occ upie d	450	450	0	900	Pak ka	Belo w12	2000	251	Resi den tial		Con stru cted	202 1-12- 21	VN1 380 3	900	890	00- 001	2191	9396	329%	939.6	0	0	219	939.6
12314	Shant i Naga r	154 /2	Rajk uma r	devi day al	New Shan ti Naga r Vijay Naga r Dun	7011249366	Self Occ upie d	500	500	0	500	Pak ka	Belo w12	2012	154/2	Resi den tial		Con stru cted	202 1-12- 22	N/A	500	893	00- 001	-	5220	0%	522	0	0	-	522
12315	Shant i Naga r	N/A	Pre m Chan d	har kara n shar ma	New Shan ti Naga r Vijay Naga r Dun		Ren ted	500	500	500	0	Pak ka	Belo w12	2005	N/A	Resi den tial		Con stru cted	202 1-12- 22	N/A	500	894	00- 001	-	5872.5	0%	587.25	0	0	-	587.25

ZONE-3, WARD-Dundaheada(27)

Sr. No	Mohalla_Name	Govt_Plot Id	Owner_Name	Father_Name & Husband_Name	Road Name	Mobile_Number	Occupancy_Status	Plot_Area	Total_Area_On_Ground_Floor	Total_Rented_Residential_Builtup_Area	Total_Self_Residential_Builtup_Area	House_Type	Road_Width	Construction_Year	House_Number	House_Category	Rate_Multiplier	Construction_Status	Survey_Start_Date	Old_Property_Tax_Id	Total_Builtup_Area	Gis_Map_Parcels_Id	Property_Label	Old_Arv	New_Arv	Arv_Difference	Property_Tax(10%)	Water_Tax	Sewerage_Tax	Old_Tax	New_Tax
12316	Shanti Nagar	154	Suman Sharma	Vijay Singh	New Shanti Nagar Vijay Nagar Dun	8851849391	Self Occupied	500	500	0	1000	Pakka	Below12	2005	154	Residential		Constructed	2021-12-22	N/A	1000	895	00-001	-	10440	0%	1044	0	0	-	1044
12317	Shanti Nagar	N/A	Rakesh Kumar	INDERJEET SINGH	New Shanti Nagar Vijay Nagar Dun	9818192599	Self Occupied	550	550	0	1050	Pakka	Below12	2000	N/A	Residential		Constructed	2021-12-22	N/A	1050	896	00-001	-	10962	0%	1096.2	0	0	-	1096.2
12318	Shanti Nagar	154/2	Meeana		New Shanti Nagar Vijay Nagar Dun	9654047356	Rented	850	850	1700	0	Pakka	Below12	2000	154/2	Residential		Constructed	2021-12-22	N/A	1700	897	00-001	-	17748	0%	1774.8	0	0	-	1774.8





ZONE-3, WARD-Dundaheada(27)

Sr. No	Mohalla_Name	Govt_Plot Id	Owner_Name	Father_Name & Husband_Name	Road Name	Mobile_Number	Occupancy_Status	Plot_Area	Total_Area_On_Ground_Floor	Total_Rented_Residential_Builtup_Area	Total_Self_Residential_Builtup_Area	House_Type	Road_Width	Construction_Year	House_Number	House_Category	Rate_Multiplier	Construction_Status	Survey_Start_Date	Old_Property_Tax_Id	Total_Builtup_Area	Gis_Map_Parcels_Id	Property_Label	Old_Arv	New_Arv	Arv_Difference	Property_Tax(10%)	Water_Tax	Sewerage_Tax	Old_Tax	New_Tax
12319	Shanti Nagar	32	Shela Kumari Gupta	rk Gupta	New Shanti Nagar Vijay Nagar Dun	9910323182	Self Occupied	700	700	0	1400	Pakka	Below12	2005	32	Residential		Constructed	2021-12-22	N/A	1400	898	00-001	-	14616	0%	1461.6	0	0	-	1461.6
12320	Shanti Nagar	N/A	Rama Yadav	P C Yadav	New Shanti Nagar Vijay Nagar Dun	8130172416	Self Occupied	750	750	0	2250	Pakka	Below12	2002	N/A	Residential		Constructed	2021-12-22	N/A	2250	899	00-001	-	23490	0%	2349	0	0	-	2349
12321	Shanti Nagar	162	Veerpal Singh	Mridun Lal Gupta	New Shanti Nagar Vijay Nagar Dun		Self Occupied	500	500	0	1000	Pakka	Below12	2005	162	Residential		Constructed	2021-12-22	VN13717	1000	900	00-001	3214	10440	225%	1044	0	0	321	1044





ZONE-3, WARD-Dundaheada(27)

Sr. No	Mohalla_Nam e	Govt_Plot Id	Owner_Nam e	Father_Nam e & Husb and_Nam e	RoadNam e	Mobile_Nu mber	Occu pancy_Statu s	Plot_Area	Total_Area_On_G round_Floor	Total_Rented_Resid ential_Builtup_Area	Total_Self_Resid ential_Built up_Area	Hou se_Typ e	Roa d_Wid th	Constru ction_Y ear	House _Numb er	Hou se_Cat egor y	Rat e_Mul tipli er	Con stru ctio n_Statu s	Surv ey_Star t_D ate	Old_Pr ope rty_Tax _Id	Total_Built_ Up_Ar ea	Gis_Ma p_Parc el_Id	Prop erty _Lab el	Old_Ar v	New_Arv	Arv_Diff erence	Property Tax(10%)	Wat er_T ax	Sew erag e_T ax	Old_T ax	New_T ax
12322	Shanti Nagar	Near-169	Balkishan	Leat Ramchander Sharma	New Shanti Nagar Vijay Nagar Dundaheada	9718397722	Self Occupied	900	900	0	900	Pakka	Below12	2000	Near-169	Residential		Constructed	2021-12-22	N/A	900	901	00-001	-	9396	0%	939.6	0	0	-	939.6
12323	Shanti Nagar	115	Ramwati	Ramkrishan	New Shanti Nagar Vijay Nagar Dun	9891048465	Self Occupied	1200	1200	0	1200	Pakka	Below12	2014	115	Residential		Constructed	2021-12-22	N/A	1200	902	00-001	-	12528	0%	1252.8	0	0	-	1252.8
12324	Shanti Nagar	165	Anu	Amit Sharma	New Shanti Nagar Vijay Nagar Dun		Self Occupied	500	500	0	900	Pakka	Below12	2005	165	Mix	5	Constructed	2021-12-22	N/A	1000	903	00-001	-	16404	0%	1640.4	0	0	-	1640.4





ZONE-3, WARD-Dundaheada(27)

Sr. No	Mohalla_Name	Govt_Plot Id	Owner_Name	Father_Name & Husband_Name	Road Name	Mobile Number	Occupancy Status	Plot Area	Total Area On Ground	Total Rented Residential Builtup Area	Total Self Residential Builtup Area	House Type	Road Width	Construction Year	House Number	House Category	Rate Multiplier	Construction Status	Survey Start Date	Old Property Tax Id	Total Builtup Area	Gis_Map_Parcels_Id	Property Label	Old Arv	New Arv	Arv_Difference	Property Tax(10%)	Water Tax	Sewerage Tax	Old Tax	New Tax
12325	Shanti Nagar	Neer-163	Bajru	Ram Gopal	New Shanti Nagar Vijay Nagar Dun	9971204611	Self Occupied	850	850	0	1600	Pakka	Below 12	2000	367	Mix	5	Constructed	2021-12-22	VN13876	1650	904	00-001	8036	20208	151%	2020.8	0	0	804	2020.8
12326	Shanti Nagar	N/A	N/A		New Shanti Nagar Vijay Nagar Dun		Self Occupied	1200	1200	0	0	Pakka	Below 12	2000	N/A	Non Residential	1	Constructed	2021-12-22	N/A	2400	905	00-001	-	33638.4	0%	0	0	0	-	0
12327	Shanti Nagar	557	Premlal	manoharlal	New Shanti Nagar Vijay Nagar Dun	9971982566	Self Occupied	1200	1200	0	1200	Pakka	Below 12	2000	557	Residential		Constructed	2021-12-22	N/A	1200	906	00-001	-	12528	0%	1252.8	0	0	-	1252.8





ZONE-3, WARD-Dundaheada(27)

Sr. No	Mohalla_Name	Govt_Plot Id	Owner_Name	Father_Name & Husband_Name	Road Name	Mobile_Number	Occupancy_Status	Plot_Area	Total_Area_On_Ground_Floor	Total_Rented_Residential_Builtup_Area	Total_Self_Residential_Builtup_Area	House_Type	Road_Width	Construction_Year	House_Number	House_Category	Rate_Multiplier	Construction_Status	Survey_Start_Date	Old_Property_Tax_Id	Total_Builtup_Area	Gis_Map_Parcels_Id	Property_Label	Old_Arv	New_Arv	Arv_Difference	Property_Tax(10%)	Water_Tax	Sewerage_Tax	Old_Tax	New_Tax
12328	Shanti Nagar	N/A	Anuj Sharma	ajaysharma	New Shanti Nagar Vijay Nagar Dun	9054123852	Self Occupied	900	900	0	900	Pakka	Below12	2005	N/A	Residential	Constructed	2021-12-22	N/A	900	907	00-001	-	9396	0%	939.6	0	0	-	939.6	
12329	Shanti Nagar	559	Guddevi	Rajesh Kumar	New Shanti Nagar Vijay Nagar Dun	9953461518	Self Occupied	900	900	0	900	Pakka	Below12	2002	559	Residential	Constructed	2021-12-22	N/A	900	908	00-001	-	9396	0%	939.6	0	0	-	939.6	
12330	Shanti Nagar	154/2	Amr Nath	RAJBHADUR	New Shanti Nagar Vijay Nagar Dun	9899192479	Self Occupied	750	750	0	750	Pakka	Below12	2000	154/2	Residential	Constructed	2021-12-22	N/A	750	910	00-001	-	7830	0%	783	0	0	-	783	





ZONE-3, WARD-Dundaheada(27)

Sr. No	Mohalla_Name	Govt_Plot Id	Owner_Name	Father_Name & Husband_Name	Road Name	Mobile Number	Occupancy Status	Plot Area	Total Area On Ground Floor	Total Rented Residential Builtup Area	Total Self Residential Builtup Area	House Type	Road Width	Construction Year	House Number	House Category	Rate Multiplier	Construction Status	Survey Start Date	Old Property Tax Id	Total Builtup Area	Gis Map Parcel Id	Property Label	Old Arv	New Arv	Arv Difference	Property Tax(10%)	Water Tax	Sewerage Tax	Old Tax	New Tax
12331	Shanti Nagar	230	Raj Kumar Saraswat	Harihar prasadsaraswat	New Shanti Nagar Vijay Nagar Dundahe	9953333152	Self Occupied	350	350	0	700	Pakka	Below12	2010	230	Residential		Constructed	2021-12-22	N/A	700	911	00-001	-	7308	0%	730.8	0	0	-	730.8
12332	Shanti Nagar	N/A	Sanita Devi	Bhagwan Das	New Shanti Nagar Vijay Nagar Dun	9412382806	Self Occupied	500	500	0	1400	Pakka	Below12	2005	N/A	Residential		Constructed	2021-12-22	N/A	1400	912	00-001	-	14616	0%	1461.6	0	0	-	1461.6
12333	Shanti Nagar	N/A	Radha Krishna		New Shanti Nagar Vijay Nagar Dun		Self Occupied	900	900	0	900	Pakka	Below12	2005	N/A	Residential		Constructed	2021-12-22	N/A	900	913	00-001	-	9396	0%	939.6	0	0	-	939.6





ZONE-3, WARD-Dundaheada(27)

Sr. No	Mohalla_Name	Govt_Plot Id	Owner_Name	Father_Name & Husband_Name	Road Name	Mobile Number	Occupancy Status	Plot Area	Total Area On Ground Floor	Total Rented Residential Builtup Area	Total Self Residential Builtup Area	House Type	Road Width	Construction Year	House Number	House Category	Rate Multiplier	Construction Status	Survey Start Date	Old Property Tax Id	Total Builtup Area	Gis_Map_Parcels_Id	Property Label	Old Arv	New Arv	Arv_Difference	Property Tax(10%)	Water Tax	Sewerage Tax	Old Tax	New Tax
12334	Shanti Nagar	178/7	Raju	Bharam Pal Singh	New Shanti Nagar Vijay Nagar Dun	9310825355	Self Occupied	900	900	0	900	Pakka	Below 12	2000	178	Residential		Constructed	2021-12-22	VN13725	900	914	00-001	1094	9396	759%	939.6	0	0	109	939.6
12335	Shanti Nagar	N/A	Radha	Fakir Chand	New Shanti Nagar Vijay Nagar Dun		Mix	900	900	900	900	Pakka	Below 12	2005	N/A	Residential		Constructed	2021-12-22	N/A	1800	915	00-001	-	19966.5	0%	1996.65	0	0	-	1996.7
12336	Shanti Nagar	244	Parmanand	CHARTAR BHU JHA	New Shanti Nagar Vijay Nagar Dun	8178451867	Self Occupied	400	400	0	1200	Pakka	Below 12	2000	244	Residential		Constructed	2021-12-22	N/A	1200	917	00-001	-	12528	0%	1252.8	0	0	-	1252.8





ZONE-3, WARD-Dundaheada(27)

Sr. No	Mohalla_Name	Govt_Plot Id	Owner_Name	Father_Name & Husband_Name	Road Name	Mobile Number	Occupancy Status	Plot Area	Total Area On Ground	Total Rented Residential Builtup Area	Total Self Residential Builtup Area	House Type	Road Width	Construction Year	House Number	House Category	Rate Multiplier	Construction Status	Survey Start Date	Old Property Tax Id	Total Builtup Area	Gis_Map Parcel Id	Property Label	Old Arv	New Arv	Arv_Difference	Property Tax(10%)	Water Tax	Sewerage Tax	Old Tax	New Tax
12337	Shanti Nagar	152/2	Kanta Sharma	Leat Vasudev Sharma	New Shanti Nagar Vijay Nagar Dun	9999995825	Self Occupied	1500	1500	0	3000	Pakka	Below 12	2000	152/2	Residential		Constructed	2021-12-22	N/A	3000	918	00-001	-	31320	0%	3132	0	0	-	3132
12338	Shanti Nagar	near hn. 242	Soniya	Manoj	New Shanti Nagar Vijay Nagar Dun		Self Occupied	300	300	0	600	Pakka	Below 12	2005	near hn 242	Residential		Constructed	2021-12-22	N/A	600	919	00-001	-	6264	0%	626.4	0	0	-	626.4
12339	Shanti Nagar	154/2	Devender Kumar	pyare Lal	New Shanti Nagar Vijay Nagar Dun		Self Occupied	450	450	0	750	Pakka	Below 12	2005	154/2	Residential		Constructed	2021-12-22	N/A	750	920	00-001	-	7830	0%	783	0	0	-	783

ZONE-3, WARD-Dundaheada(27)

Sr. No	Mohalla_Name	Govt_Plot Id	Owner_Name	Father_Name & Husband_Name	Road Name	Mobile Number	Occupancy Status	Plot Area	Total Area On Ground Floor	Total Rented Residential Builtup Area	Total Self Residential Builtup Area	House Type	Road Width	Construction Year	House Number	House Category	Rate Multiplier	Construction Status	Survey Start Date	Old Property Tax Id	Total Builtup Area	Gis_Map Parcel Id	Property Label	Old Arv	New Arv	Arv_Difference	Property Tax(10%)	Water Tax	Sewerage Tax	Old Tax	New Tax
12340	Shanti Nagar	N/A	Ramesh Chand		New Shanti Nagar Vijay Nagar Dun		Self Occupied	450	450	0	900	Pakka	Below 12	2005	N/A	Residential		Constructed	2021-12-22	N/A	900	921	00-001	-	9396	0%	939.6	0	0	-	939.6
12341	Shanti Nagar	N/A	Suman Devi	Umesh Kasyap	New Shanti Nagar Vijay Nagar Dun		Self Occupied	500	500	0	500	Pakka	Below 12	2005	N/A	Residential		Constructed	2021-12-22	N/A	500	922	00-001	-	5220	0%	522	0	0	-	522
12342	Shanti Nagar	187	Shyam Babu		New Shanti Nagar Vijay Nagar Dun		Self Occupied	450	450	0	450	Pakka	Below 12	2000	189	Residential		Constructed	2021-12-22	VN13733	450	923	00-001	2191	4698	114%	469.8	0	0	219	469.8





ZONE-3, WARD-Dundaheada(27)

Sr. No	Mohalla_Name	Govt_Plot Id	Owner_Name	Father_Name & Husband_Name	Road Name	Mobile_Number	Occupancy_Status	Plot_Area	Total_Area_On_Ground_Floor	Total_Rented_Residential_Builtup_Area	Total_Self_Residential_Builtup_Area	House_Type	Road_Width	Construction_Year	House_Number	House_Category	Rate_Multiplier	Construction_Status	Survey_Start_Date	Old_Property_Tax_Id	Total_Builtup_Area	Gis_Map_Parcels_Id	Property_Label	Old_Arv	New_Arv	Arv_Difference	Property_Tax(10%)	Water_Tax	Sewerage_Tax	Old_Tax	New_Tax
12343	Shanti Nagar	237	Saroj	Tejpal	New Shanti Nagar Vijay Nagar Dun	9990914528	Self Occupied	900	900	0	900	Pakka	Below12	2000	237	Residential		Constructed	2021-12-22	N/A	900	924	00-001	-	9396	0%	939.6	0	0	-	939.6
12344	Shanti Nagar	Near by 193	Raju		New Shanti Nagar Vijay Nagar Dun		Rented	350	350	700	0	Pakka	Below12	2015	Near by 193	Residential		Constructed	2021-12-22	N/A	700	929	00-001	-	9135	0%	913.5	0	0	-	913.5
12345	Shanti Nagar	193 near by	Usha Rani		New Shanti Nagar Vijay Nagar Dun		Rented	500	500	1000	0	Pakka	Below12	2008	196	Residential		Constructed	2021-12-22	VN13745	1000	930	00-001	4748	11745	147%	1174.5	0	0	475	1174.5





ZONE-3, WARD-Dundaheada(27)

Sr. No	Mohalla_Name	Govt_Plot_Id	Owner_Name	Father_Name & Husband_Name	Road Name	Mobile_Number	Occupancy_Status	Plot_Area	Total_Area_On_Ground_Floor	Total_Rented_Residential_Builtup_Area	Total_Self_Residential_Builtup_Area	House_Type	Road_Width	Construction_Year	House_Number	House_Category	Rate_Multiplier	Construction_Status	Survey_Start_Date	Old_Property_Tax_Id	Total_Builtup_Area	Gis_Map_Parcels_Id	Property_Label	Old_Arv	New_Arv	Arv_Difference	Property_Tax(10%)	Water_Tax	Sewerage_Tax	Old_Tax	New_Tax
12346	Shanti Nagar	206	Ram Kuber	FAGU RAM	New Shanti Nagar Vijay Nagar Dun	9910201261	Self Occupied	450	450	0	900	Pakka	Below12	2000	206	Residential		Constructed	2021-12-22	N/A	900	933	00-001	-	9396	0%	939.6	0	0	-	939.6
12347	Shanti Nagar	200	Suman Kumari	Rakesh Kumar	New Shanti Nagar Vijay Nagar Dun	9310143744	Self Occupied	550	550	0	550	Pakka	Below12	2000	200	Residential		Constructed	2021-12-22	N/A	550	935	00-001	-	5742	0%	574.2	0	0	-	574.2
12348	Shanti Nagar	35	N/A		New Shanti Nagar Vijay Nagar Dun		Self Occupied	400	400	0	400	Pakka	Below12	2005	35	Residential		Constructed	2021-12-22	N/A	400	936	00-001	-	4176	0%	417.6	0	0	-	417.6





ZONE-3, WARD-Dundaheada(27)

Sr. No	Mohalla_Name	Govt_Plot Id	Owner_Name	Father_Name & Husband_Name	Road Name	Mobile Number	Occupancy Status	Plot Area	Total Area On Ground Floor	Total Rented Residential Builtup Area	Total Self Residential Builtup Area	House Type	Road Width	Construction Year	House Number	House Category	Rate Multiplier	Construction Status	Survey Start Date	Old Property Tax Id	Total Builtup Area	Gis_Map_Parcels_Id	Property Label	Old Arv	New Arv	Arv_Difference	Property Tax(10%)	Water Tax	Sewerage Tax	Old Tax	New Tax
12349	Shanti Nagar	KH. 152	Arvind Pandey	Ramchandrapan	New Shanti Nagar Vijay Nagar Dun	9955469949	Mix	450	450	250	450	Pakka	Below 12	2005	KH. 152	Residential		Constructed	2021-12-22	N/A	700	937	00-001	-	7634.25	0%	763.425	0	0	-	763.43
12350	Shanti Nagar	193	Shanti Devi	Amarsingh	New Shanti Nagar Vijay Nagar Dun	9873269980	Self Occupied	500	500	0	700	Pakka	Below 12	2005	193	Residential		Constructed	2021-12-22	N/A	700	938	00-001	-	7308	0%	730.8	0	0	-	730.8
12351	Shanti Nagar	193 right side	Kusum	Rakesh	New Shanti Nagar Vijay Nagar Dun		Self Occupied	600	600	0	1200	Pakka	Below 12	2010	193 right side	Residential		Constructed	2021-12-22	N/A	1200	940	00-001	-	12528	0%	1252.8	0	0	-	1252.8





ZONE-3, WARD-Dundaheada(27)

Sr. No	Mohalla_Name	Govt_Plot Id	Owner_Name	Father_Name & Husband_Name	Road Name	Mobile_Number	Occupancy_Status	Plot_Area	Total_Area_On_Ground_Floor	Total_Rented_Residential_Builtup_Area	Total_Self_Residential_Builtup_Area	House_Type	Road_Width	Construction_Year	House_Number	House_Category	Rate_Multiplier	Construction_Status	Survey_Start_Date	Old_Property_Tax_Id	Total_Builtup_Area	Gis_Map_Parcels_Id	Property_Label	Old_Arv	New_Arv	Arv_Difference	Property_Tax(10%)	Water_Tax	Sewerage_Tax	Old_Tax	New_Tax
12352	Shanti Nagar	N/A	Nee Raj Dev	Jay Singh	New Shanti Nagar Vijay Nagar Dun	9873830181	Self Occupied	500	500	0	1000	Pakka	Below12	2005	N/A	Residential	Constructed	2021-12-22	N/A	1000	941	00-001	-	10440	0%	1044	0	0	-	1044	
12353	Shanti Nagar	203	Sunita Devi	Raj Pal Singh	New Shanti Nagar Vijay Nagar Dun	9818546663	Self Occupied	720	720	0	1440	Pakka	Below12	2007	203	Residential	Constructed	2021-12-22	N/A	1440	943	00-001	-	15033.6	0%	1503.36	0	0	-	1503.4	
12354	Shanti Nagar	198	Virender Singh		New Shanti Nagar Vijay Nagar Dun		Self Occupied	800	800	0	1600	Pakka	Below12	2005	198	Residential	Constructed	2021-12-22	VN13749	1600	946	00-001	12710	16704	31%	1670.4	0	0	1271	1670.4	





ZONE-3, WARD-Dundaheada(27)

Sr. No	Mohalla_Name	Govt_Plot Id	Owner_Name	Father_Name & Husband_Name	Road Name	Mobile Number	Occupancy Status	Plot Area	Total Area On Ground Floor	Total Rented Residential Builtup Area	Total Self Residential Builtup Area	House Type	Road Width	Construction Year	House Number	House Category	Rate Multiplier	Construction Status	Survey Start Date	Old Property Tax Id	Total Builtup Area	Gis_Map Parcel Id	Property Label	Old Arv	New Arv	Arv_Difference	Property Tax(10%)	Water Tax	Sewerage Tax	Old Tax	New Tax
12355	Shanti Nagar	497	Hira Kumar	R.K CHOUDHARY	New Shanti Nagar Vijay Nagar Dun	9910628185	Self Occupied	900	900	0	1800	Pakka	Below12	2000	197	Residential		Constructed	2021-12-22	N/A	1800	947	00-001	-	18792	0%	1879.2	0	0	-	1879.2
12356	Shanti Nagar	N/A	Nutan Rani	Vinod Kumar	New Shanti Nagar Vijay Nagar Dun	9818163996	Self Occupied	400	400	0	1200	Pakka	Below12	2010	N/A	Residential		Constructed	2021-12-22	N/A	1200	948	00-001	-	12528	0%	1252.8	0	0	-	1252.8
12357	Shanti Nagar	314	Abnesh	Suresh Chand	New Shanti Nagar Vijay Nagar Dun	9627425541	Self Occupied	475	475	0	950	Pakka	Below12	2000	314	Residential		Constructed	2021-12-22	N/A	950	949	00-001	-	9918	0%	991.8	0	0	-	991.8

ZONE-3, WARD-Dundaheada(27)

Sr. No	Mohalla_Name	Govt_Plot Id	Owner_Name	Father_Name & Husband_Name	Road Name	Mobile Number	Occupancy Status	Plot Area	Total Area On Ground	Total Rented Residential Builtup Area	Total Self Residential Builtup Area	House Type	Road Width	Construction Year	House Number	House Category	Rate Multiplier	Construction Status	Survey Start Date	Old Property Tax Id	Total Builtup Area	Gis_Map_Parcels_Id	Property Label	Old Arv	New Arv	Arv_Difference	Property Tax(10%)	Water Tax	Sewerage Tax	Old Tax	New Tax
12358	Shanti Nagar	156	Renu Sharma	Nee raj Kumar Sharma	New Shanti Nagar Vijay Nagar Dun		Self Occupied	600	600	0	600	Pakka	Below12	2005	156	Residential		Constructed	2021-12-22	N/A	600	950	00-001	-	6264	0%	626.4	0	0	-	626.4
12359	Shanti Nagar	N/A	Sarla	Gokaran	New Shanti Nagar Vijay Nagar Dun	7678615683	Self Occupied	500	500	0	1000	Pakka	Below12	2009	N/A	Residential		Constructed	2021-12-22	N/A	1000	951	00-001	-	10440	0%	1044	0	0	-	1044
12360	Shanti Nagar	N/A	Santosh Sharma	Satish Sharma	New Shanti Nagar Vijay Nagar Dun	9990074493	Self Occupied	600	600	0	600	Pakka	Below12	2010	N/A	Residential		Constructed	2021-12-22	N/A	600	952	00-001	-	6264	0%	626.4	0	0	-	626.4





ZONE-3, WARD-Dundaheada(27)

Sr. No	Mohalla_Name	Govt_Plot Id	Owner_Name	Father_Name & Husband_Name	Road Name	Mobile_Number	Occupancy_Status	Plot_Area	Total_Area_On_Ground_Floor	Total_Rented_Residential_Builtup_Area	Total_Self_Residential_Builtup_Area	House_Type	Road_Width	Construction_Year	House_Number	House_Category	Rate_Multiplier	Construction_Status	Survey_Start_Date	Old_Property_Tax_Id	Total_Builtup_Area	Gis_Map_Parcels_Id	Property_Label	Old_Arv	New_Arv	Arv_Difference	Property_Tax(10%)	Water_Tax	Sewerage_Tax	Old_Tax	New_Tax
12361	Shanti Nagar	N/A	Ramveer Singh	nanuram	New Shanti Nagar Vijay Nagar Dun	9811149885	Self Occupied	450	450	0	900	Pakka	Below12	2010	N/A	Residential		Constructed	2021-12-22	N/A	900	954	00-001	-	9396	0%	939.6	0	0	-	939.6
12362	Shanti Nagar	N/A	Jaipal Singh	DIWAN SINGH	New Shanti Nagar Vijay Nagar Dun	8742927862	Self Occupied	2250	1800	0	2800	Pakka	Below12	2010	N/A	Residential		Constructed	2021-12-22	N/A	2800	955	00-001	-	23184	0%	2318.4	0	0	-	2318.4
12363	Shanti Nagar	N/A	Sushila Devi	Diwarilal	New Shanti Nagar Vijay Nagar Dun	9911258516	Self Occupied	900	900	0	1800	Pakka	Below12	2005	N/A	Residential		Constructed	2021-12-22	N/A	1800	958	00-001	-	18792	0%	1879.2	0	0	-	1879.2





ZONE-3, WARD-Dundaheada(27)

Sr. No	Mohalla_Name	Govt_Plot Id	Owner_Name	Father_Name & Husband_Name	Road Name	Mobile_Number	Occupancy_Status	Plot_Area	Total_Area_On_Ground_Floor	Total_Rented_Residential_Builtup_Area	Total_Self_Residential_Builtup_Area	House_Type	Road_Width	Construction_Year	House_Number	House_Category	Rate_Multiplier	Construction_Status	Survey_Start_Date	Old_Property_Tax_Id	Total_Builtup_Area	Gis_Map_Parcels_Id	Property_Label	Old_Arv	New_Arv	Arv_Difference	Property_Tax(10%)	Water_Tax	Sewerage_Tax	Old_Tax	New_Tax
12364	Shanti Nagar	N/A	N/A		New Shanti Nagar Vijay Nagar Dun		Self Occupied	1500	1500	0	0	Pakka	Below12	2005	N/A	Non Residential	1	Constructed	2021-12-22	N/A	1500	959	00-001	-	21024	0%	0	0	0	-	0
12365	Shanti Nagar	145	Munesh Devi	Gan Ram	New Shanti Nagar Vijay Nagar Dun	9818554810	Self Occupied	800	800	0	800	Pakka	Below12	2010	145	Residential		Constructed	2021-12-22	N/A	800	960	00-001	-	8352	0%	835.2	0	0	-	835.2
12366	Shanti Nagar	N/A	Shyam Singh	Jaypal Singh	New Shanti Nagar Vijay Nagar Dun	9718539850	Self Occupied	900	900	0	1800	Pakka	Below12	2000	N/A	Residential		Constructed	2021-12-22	N/A	1800	961	00-001	-	18792	0%	1879.2	0	0	-	1879.2





ZONE-3, WARD-Dundaheada(27)

Sr. No	Mohalla_Name	Govt_Plot Id	Owner_Name	Father_Name & Husband_Name	Road Name	Mobile_Number	Occupancy_Status	Plot_Area	Total_Area_On_Ground_Floor	Total_Rented_Residential_Builtup_Area	Total_Self_Residential_Builtup_Area	House_Type	Road_Width	Construction_Year	House_Number	House_Category	Rate_Multiplier	Construction_Status	Survey_Start_Date	Old_Property_Tax_Id	Total_Builtup_Area	Gis_Map_Parcels_Id	Property_Label	Old_Arv	New_Arv	Arv_Difference	Property_Tax(10%)	Water_Tax	Sewerage_Tax	Old_Tax	New_Tax
12367	Shanti Nagar	N/A	Shyam Singh	LT.J AIPAL SINGH	New Shanti Nagar Vijay Nagar Dun	9718539850	Rented	300	300	900	0	Pakka	Below12	2000	N/A	Residential	Constructed	2021-12-22	N/A	900	962	00-001	-	9396	0%	939.6	0	0	-	939.6	
12368	Shanti Nagar	N/A	Rakesh Devi	Atbir Singh	New Shanti Nagar Vijay Nagar Dun	9911778851	Self Occupied	500	500	0	800	Pakka	Below12	2008	N/A	Residential	Constructed	2021-12-22	N/A	800	964	00-001	-	8352	0%	835.2	0	0	-	835.2	
12369	Shanti Nagar	Near-227	N/A		New Shanti Nagar Vijay Nagar Dun		Self Occupied	900	900	0	1800	Pakka	Below12	2009	Near-227	Residential	Constructed	2021-12-22	N/A	1800	965	00-001	-	18792	0%	1879.2	0	0	-	1879.2	





ZONE-3, WARD-Dundaheada(27)

Sr. No	Mohalla_Name	Govt_Plot_Id	Owner_Name	Father_Name & Husband_Name	Road Name	Mobile_Number	Occupancy_Status	Plot_Area	Total_Area_On_Ground_Floor	Total_Rented_Residential_Builtup_Area	Total_Self_Residential_Builtup_Area	House_Type	Road_Width	Construction_Year	House_Number	House_Category	Rate_Multiplier	Construction_Status	Survey_Start_Date	Old_Property_Tax_Id	Total_Builtup_Area	Gis_Map_Parcels_Id	Property_Label	Old_Arv	New_Arv	Arv_Difference	Property_Tax(10%)	Water_Tax	Sewerage_Tax	Old_Tax	New_Tax
12370	Shanti Nagar	N/A	Dharmal Singh	Charan Singh	New Shanti Nagar Vijay Nagar Dun	9958718482	Self Occupied	900	900	0	900	Pakka	Below12	2005	N/A	Residential		Constructed	2021-12-22	N/A	900	967	00-001	-	9396	0%	939.6	0	0	-	939.6
12371	Shanti Nagar	Near-209	N/A		New Shanti Nagar Vijay Nagar Dun		Self Occupied	450	450	0	900	Pakka	Below12	2000	Near-209	Residential		Constructed	2021-12-22	N/A	900	968	00-001	-	9396	0%	939.6	0	0	-	939.6
12372	Shanti Nagar	209	Vidya Devi		New Shanti Nagar Vijay Nagar Dun		Self Occupied	950	950	0	1800	Pakka	Below12	2000	209	Mix	5	Constructed	2021-12-22	N/A	1850	972	00-001	-	22296	0%	2229.6	0	0	-	2229.6





ZONE-3, WARD-Dundaheada(27)

Sr. No	Mohalla_Name	Govt_Plot_Id	Owner_Name	Father_Name & Husband_Name	Road Name	Mobile_Number	Occupancy_Status	Plot_Area	Total_Area_On_Ground_Floor	Total_Rented_Residential_Builtup_Area	Total_Self_Residential_Builtup_Area	House_Type	Road_Width	Construction_Year	House_Number	House_Category	Rate_Multiplier	Construction_Status	Survey_Start_Date	Old_Property_Tax_Id	Total_Builtup_Area	Gis_Map_Parcels_Id	Property_Label	Old_Arv	New_Arv	Arv_Difference	Property_Tax(10%)	Water_Tax	Sewerage_Tax	Old_Tax	New_Tax
12373	Shanti Nagar	Near-227	Kamela Devi	Jaypal Singh	New Shanti Nagar Vijay Nagar Dun	8742927862	Self Occupied	450	450	0	900	Pakka	Below12	2000	Near-277	Residential		Constructed	2021-12-22	N/A	900	973	00-001	-	9396	0%	939.6	0	0	-	939.6
12374	Shanti Nagar	248	Jagwati Devi	jaipal singh	New Shanti Nagar Vijay Nagar Dun	8383095412	Self Occupied	800	800	0	1600	Pakka	Below12	2010	248	Residential		Constructed	2021-12-22	N/A	1600	974	00-001	-	16704	0%	1670.4	0	0	-	1670.4
12375	Shanti Nagar	629	Bhudev		New Shanti Nagar Vijay Nagar Dun		Mix	1000	1000	1800	0	Pakka	Below12	2000	629	Mix	5	Constructed	2021-12-23	N/A	1900	975	00-001	-	25800	0%	2580	0	0	-	2580





ZONE-3, WARD-Dundaheada(27)

Sr. No	Mohalla_Name	Govt_Plot Id	Owner_Name	Father_Name & Husband_Name	Road Name	Mobile Number	Occupancy Status	Plot Area	Total Area On Ground	Total Rented Residential Builtup Area	Total Self Residential Builtup Area	House Type	Road Width	Construction Year	House Number	House Category	Rate Multiplier	Construction Status	Survey Start Date	Old Property Tax Id	Total Builtup Area	Gis Map Parcel Id	Property Label	Old Arv	New Arv	Arv Difference	Property Tax(10%)	Water Tax	Sewerage Tax	Old Tax	New Tax
12376	Shanti Nagar	N/A	N/A		New Shanti Nagar Vijay Nagar Dun		Self Occupied	1000	1000	0	2000	Pakka	Below 12	2005	N/A	Residential		Constructed	2021-12-23	N/A	2000	976	00-001	-	20880	0%	2088	0	0	-	2088
12377	Shanti Nagar	KH.157	Maya Devi	Chandrika Prasad	New Shanti Nagar Vijay Nagar Dun	9891431811	Self Occupied	600	600	0	1200	Pakka	Below 12	2005	KH.157	Residential		Constructed	2021-12-23	N/A	1200	977	00-001	-	12528	0%	1252.8	0	0	-	1252.8
12378	Shanti Nagar	254	Krishna Devi	Kailash Chand	New Shanti Nagar Vijay Nagar Dun	9827365730	Self Occupied	450	450	0	900	Pakka	Below 12	2005	254	Residential		Constructed	2021-12-23	N/A	900	978	00-001	-	9396	0%	939.6	0	0	-	939.6





ZONE-3, WARD-Dundaheada(27)

Sr. No	Mohalla_Name	Govt_Plot_Id	Owner_Name	Father_Name & Husband_Name	Road_Name	Mobile_Number	Occupancy_Status	Plot_Area	Total_Area_On_Ground_Floor	Total_Rented_Residential_Builtup_Area	Total_Self_Residential_Builtup_Area	House_Type	Road_Width	Construction_Year	House_Number	House_Category	Rate_Multiplier	Construction_Status	Survey_Start_Date	Old_Property_Tax_Id	Total_Builtup_Area	Gis_Map_Parcels_Id	Property_Label	Old_Arv	New_Arv	Arv_Difference	Property_Tax(10%)	Water_Tax	Sewerage_Tax	Old_Tax	New_Tax
12379	Shanti Nagar	254	Ram Avthar	Khamchand	New Shanti Nagar Vijay Nagar Dundaheada	9354276202	Self Occupied	450	450	0	900	Pakka	Below 12	2000	254	Residential		Constructed	2021-12-23	N/A	900	979	00-001	-	9396	0%	939.6	0	0	-	939.6
12380	Shanti Nagar	N/A	Urmila Devi		New Shanti Nagar Vijay Nagar Dundaheada Ghaziabad	9350737447	Rented	450	450	450	0	Other Pucca House with Micra/Fiber/Tinsheds	Below 12	2000	142	Residential		Constructed	2021-12-23	VN13677	450	980	00-001	1094	3186	191%	318.6	0	0	109	318.6





ZONE-3, WARD-Dundaheada(27)

Sr. No	Mohalla_Name	Govt_Plot Id	Owner_Name	Father_Name & Husband_Name	Road Name	Mobile_Number	Occupancy_Status	Plot_Area	Total_Area_On_Ground_Floor	Total_Rented_Residential_Builtup_Area	Total_Self_Residential_Builtup_Area	House_Type	Road_Width	Construction_Year	House_Number	House_Category	Rate_Multiplier	Construction_Status	Survey_Start_Date	Old_Property_Tax_Id	Total_Builtup_Area	Gis_Map_Parcels_Id	Property_Label	Old_Arv	New_Arv	Arv_Difference	Property_Tax(10%)	Water_Tax	Sewerage_Tax	Old_Tax	New_Tax
12381	Shanti Nagar	N/A	Jagbadaur Yadav		New Shanti Nagar Vijay Nagar Dun		Self Occupied	450	450	0	900	Pakka	Below12	2005	N/A	Residential		Constructed	2021-12-23	N/A	900	981	00-001	-	9396	0%	939.6	0	0	-	939.6
12382	Shanti Nagar	Near-254	Ramesh Chand	Amer Singh	New Shanti Nagar Vijay Nagar Dun	9717136528	Self Occupied	600	600	0	1800	Pakka	Below12	2000	Near-254	Residential		Constructed	2021-12-23	N/A	1800	982	00-001	-	18792	0%	1879.2	0	0	-	1879.2
12383	Shanti Nagar	N/A	Rajesh Pandey		New Shanti Nagar Vijay Nagar Dun		Rented	500	500	1500	0	Pakka	Below12	2000	N/A	Residential		Constructed	2021-12-23	N/A	1500	983	00-001	-	15660	0%	1566	0	0	-	1566





ZONE-3, WARD-Dundaheada(27)

Sr. No	Mohalla_Nam e	Govt_Plot Id	Owner_Nam e	Fath er_Nam e & Hus band_Nam e	Road Nam e	Mobile_Nu mber	Occ upancy_Stat us	Plot_Are a	Total_Are a_On_G round_Floor	Total_Rent ed_Resid ential_Built up_Are a	Total_Self_ Resid ential_Built up_Are a	Hou se_Typ e	Roa d_Wid th	Constru ction_Y ear	House _Numb er	Hou se_Cat egor y	Rat e_Mul tipli er	Con stru ctio n_Stat us	Surv ey_Star t_D ate	Old _Pr ope rty_Tax _Id	Total_Built_ Up_Are a	Gis_Ma p_Parc el_Id	Prop erty _Lab el	Old_Arv	New_Arv	Arv_Diff erence	Property Tax(10%)	Wat er_T ax	Sew erag e_T ax	Old_T ax	New_T ax
12384	Shanti Nagar	nearhn.283	JaiKaran	Jal Singh	New Shanti Nagar Vijay Nagar Dun	9971014506	Mix	1000	1000	800	2000	Pakka	Below12	2005	Nearhn283	Residential		Constructed	2021-12-23	N/A	2800	984	00-001	-	30276	0%	3027.6	0	0	-	3027.6
12385	Shanti Nagar	Near-254	Babeta	Suresh Chand	New Shanti Nagar Vijay Nagar Dun	9540244268	Self Occupied	450	450	0	900	Pakka	Below12	2000	Near-254	Residential		Constructed	2021-12-23	N/A	900	985	00-001	-	9396	0%	939.6	0	0	-	939.6
12386	Shanti Nagar	N/A	Vijay	Udayvir	New Shanti Nagar Vijay Nagar Dun	9313387406	Self Occupied	300	300	0	900	Pakka	Below12	2005	N/A	Residential		Constructed	2021-12-23	N/A	900	986	00-001	-	9396	0%	939.6	0	0	-	939.6





ZONE-3, WARD-Dundaheada(27)

Sr. No	Mohalla_Name	Govt_Plot Id	Owner_Name	Father_Name & Husband_Name	Road Name	Mobile_Number	Occupancy_Status	Plot_Area	Total_Area_On_Ground_Floor	Total_Rented_Residential_Builtup_Area	Total_Self_Residential_Builtup_Area	House_Type	Road_Width	Construction_Year	House_Number	House_Category	Rate_Multiplier	Construction_Status	Survey_Start_Date	Old_Property_Tax_Id	Total_Builtup_Area	Gis_Map_Parcels_Id	Property_Label	Old_Arv	New_Arv	Arv_Difference	Property_Tax(10%)	Water_Tax	Sewerage_Tax	Old_Tax	New_Tax
12387	Shanti Nagar	N/A	Narash Kumar	Rati Ram	New Shanti Nagar Vijay Nagar Dun	8750877288	Self Occupied	600	600	0	1200	Pakka	Below12	2005	N/A	Residential		Constructed	2021-12-23	N/A	1200	987	00-001	-	12528	0%	1252.8	0	0	-	1252.8
12388	Shanti Nagar	N/A	N/A		New Shanti Nagar Vijay Nagar Dun		Self Occupied	450	450	0	900	Pakka	Below12	2000	N/A	Residential		Constructed	2021-12-23	N/A	900	988	00-001	-	9396	0%	939.6	0	0	-	939.6
12389	Shanti Nagar	N/A	Kusum	Bhe ram Pal	New Shanti Nagar Vijay Nagar Dun	9899324436	Self Occupied	450	450	0	450	Pakka	Below12	2000	N/A	Residential		Constructed	2021-12-23	N/A	450	989	00-001	-	4698	0%	469.8	0	0	-	469.8





ZONE-3, WARD-Dundaheada(27)

Sr. No	Mohalla_Nam e	Gov t_Pl ot Id	Owner _Name	Fath er_ Name & Hus band_ Name	Road Name	Mobile_ Nu mber	Occ upancy _Sta tus	Plot_ Area	Total_ Area_ On_ G round_ Floor	Total_ Rented_ Resid ential_ Builtup_ Area	Total_ Self_ Resid ential_ Built up_ Area	Hou se_ Type	Roa d_ Wid th	Constru ction_ Year	House _Numb er	Hou se_ Cat egor y	Rat e_ Multipl ier	Con stru ction_ Stat us	Surv ey_ Start_ Date	Old_ Pr ope rty_ Tax_ Id	Total_ Built_ Up_ Area	Gis_ Ma p_ Parc el_ Id	Prop erty_ Lab el	Old_ Ar v	New_ Arv	Arv_ Diff erence	Property Tax(10%)	Wat er_ Tax	Sew erage_ Tax	Old_ Tax	New_ Tax
12390	Shanti Nagar	N/A	Rajendra Kumar	Gan ga Ram	New Shanti Nagar Vijay Nagar Dun		Self Occupied	500	500	0	1000	Pak ka	Below12	2005	151/2	Residential		Constructed	2021-12-23	N/A	1000	990	00-001	-	10440	0%	1044	0	0	-	1044
12391	Shanti Nagar	256	Bhagwan Devi	Yadram Singh	New Shanti Nagar Vijay Nagar Dun	9540820298	Self Occupied	800	800	0	1300	Pak ka	Below12	2005	256	Residential		Constructed	2021-12-23	N/A	1300	991	00-001	-	13572	0%	1357.2	0	0	-	1357.2





ZONE-3, WARD-Dundaheada(27)

Sr. No	Mohalla_Nam e	Govt_Plot Id	Owner_Nam e	Father_Nam e & Hus band_Nam e	Road Nam e	Mobile_Nu mber	Occ upancy_Stat us	Plot_Are a	Total_Are a_On_G round_Floor	Total_Rented_Resid ential_Built up_Are a	Total_Self_Resid ential_Built up_Are a	Hou se_Typ e	Roa d_Wid th	Constru ction_Y ear	House _Numb er	Hou se_Cat egor y	Rat e_Multipl ier	Con stru ction_Stat us	Surv ey_Star t_D ate	Old _Pr ope rty_Tax _Id	Total_Built Up_Are a	Gis_Ma p_Parc el_Id	Prop erty_Lab el	Old_Ar v	New_Arv	Arv_Diff erence	Property Tax(10%)	Wat er_T ax	Sew erag e_T ax	Old_T ax	New_T ax
12392	Shant i Naga r	N/A	Rup a Pandey	Late Sate ndr a Chandr a Pandey	New Shanti Nagar Vijay Nagar Dundaheada Ghaziaba	9971555684	Self Occupied	450	450	0	1550	Pak ka	Below12	2010	N/A	Residential		Constructed	2021-12-23	N/A	1550	993	00-001	-	16182	0%	1618.2	0	0	-	1618.2
12393	Shant i Naga r	N/A	N/A		New Shanti Nagar Vijay Nagar Dun		Self Occupied	600	600	0	600	Pak ka	Below12	2005	N/A	Residential		Constructed	2021-12-23	N/A	600	994	00-001	-	6264	0%	626.4	0	0	-	626.4

ZONE-3, WARD-Dundaheada(27)

Sr. No	Mohalla_Name	Govt_Plot_Id	Owner_Name	Father_Name & Husband_Name	Road Name	Mobile Number	Occupancy Status	Plot Area	Total Area On Ground Floor	Total Rented Residential Builtup Area	Total Self Residential Builtup Area	House Type	Road Width	Construction Year	House Number	House Category	Rate Multiplier	Construction Status	Survey Start Date	Old Property Tax Id	Total Builtup Area	Gis_Map_Parcels_Id	Property Label	Old Arv	New Arv	Arv_Difference	Property Tax(10%)	Water Tax	Sewerage Tax	Old Tax	New Tax
12394	Shanti Nagar	151/2	Bheri Devi	Harsh Chand	New Shanti Nagar Vijay Nagar Dundaheada Ghaziabad	8527207168	Self Occupied	900	900	0	900	OtherPucca House with Microw12	Below12	2000	151/2	Residential		Constructed	2021-12-23	N/A	900	995	00-001	-	6372	0%	637.2	0	0	-	637.2
12395	Shanti Nagar	KH.151/2	Sunil Dutt	PREM PAL	New Shanti Nagar Vijay Nagar Dundaheada Ghaziabad	9968819220	Self Occupied	450	450	0	900	Pakka	Below12	2005	KH.151/2	Residential		Constructed	2021-12-23	N/A	900	996	00-001	-	9396	0%	939.6	0	0	-	939.6





ZONE-3, WARD-Dundaheada(27)

Sr. No	Mohalla_Name	Govt_Plot_Id	Owner_Name	Father_Name & Husband_Name	Road Name	Mobile_Number	Occupancy_Status	Plot_Area	Total_Area_On_Ground_Floor	Total_Rented_Residential_Builtup_Area	Total_Self_Residential_Builtup_Area	House_Type	Road_Width	Construction_Year	House_Number	House_Category	Rate_Multiplier	Construction_Status	Survey_Start_Date	Old_Property_Tax_Id	Total_Builtup_Area	Gis_Map_Parcels_Id	Property_Label	Old_Arv	New_Arv	Arv_Difference	Property_Tax(10%)	Water_Tax	Sewerage_Tax	Old_Tax	New_Tax
12396	Shanti Nagar	252	Pra bhat Sharma	Brij Nandan Sharma	New Shanti Nagar Vijay Nagar Dun	9810341308	Self Occupied	900	900	0	850	Pak ka	Below12	2005	252	Mix	5	Constructed	2021-12-23	N/A	900	997	00-001	-	12378	0%	1237.8	0	0	-	1237.8
12397	Shanti Nagar	N/A	Ram esh Chand	Manohar Lal	New Shanti Nagar Vijay Nagar Dun		Mix	900	900	900	600	Pak ka	Below12	2005	N/A	Residential		Constructed	2021-12-23	N/A	1500	1000	00-001	-	16834.5	0%	1683.45	0	0	-	1683.5
12398	Shanti Nagar	219	Jai Park ash	Ram egi Pras ad	New Shanti Nagar Vijay Nagar Dun	7011499129	Self Occupied	700	700	0	1350	Pak ka	Below12	2005	219	Mix	5	Constructed	2021-12-23	VN13768	1400	1002	00-001	3286	17598	436%	1759.8	0	0	329	1759.8





ZONE-3, WARD-Dundaheada(27)

Sr. No	Mohalla_Name	Govt_Plot Id	Owner_Name	Father_Name & Husband_Name	Road Name	Mobile_Number	Occupancy_Status	Plot_Area	Total_Area_On_Ground_Floor	Total_Rented_Residential_Builtup_Area	Total_Self_Residential_Builtup_Area	House_Type	Road_Width	Construction_Year	House_Number	House_Category	Rate_Multiplier	Construction_Status	Survey_Start_Date	Old_Property_Tax_Id	Total_Builtup_Area	Gis_Map_Parcels_Id	Property_Label	Old_Arv	New_Arv	Arv_Difference	Property_Tax(10%)	Water_Tax	Sewerage_Tax	Old_Tax	New_Tax	
12399	Shanti Nagar	Near by kh 151 /2	Aasha Gupta	Sunil Gupta	New Shanti Nagar Vijay Nagar Dun		Rented	650	650	550	0	Pakka	Below12	2019		Near by kh.151 /2	Mix	5	Constructed	2021-12-23	N/A	650	1003	00-001	-	14185.5	0%	1418.55	0	0	-	1418.6
12400	Shanti Nagar	217	Rekha Gupta	Ramsha Shankar Gupta	New Shanti Nagar Vijay Nagar Dun	7065267644	Self Occupied	450	450	0	900	Pakka	Below12	2005	217	Residential		Constructed	2021-12-23	N/A	900	1004	00-001	-	9396	0%	939.6	0	0	-	939.6	
12401	Shanti Nagar	26A	Bayoram		New Shanti Nagar Vijay Nagar Dun	9650782406	Self Occupied	450	450	0	900	Pakka	Below12	2010	26A	Residential		Constructed	2021-12-23	VN14135	900	1005	00-001	3214	9396	192%	939.6	0	0	321	939.6	





ZONE-3, WARD-Dundaheada(27)

Sr. No	Mohalla_Name	Govt_Plot_Id	Owner_Name	Father_Name & Husband_Name	Road Name	Mobile Number	Occupancy Status	Plot Area	Total Area On Ground Floor	Total Rented Residential Builtup Area	Total Self Residential Builtup Area	House Type	Road Width	Construction Year	House Number	House Category	Rate Multiplier	Construction Status	Survey Start Date	Old Property Tax Id	Total Builtup Area	Gis Map Parcel Id	Property Label	Old Arv	New Arv	Arv Difference	Property Tax(10%)	Water Tax	Sewerage Tax	Old Tax	New Tax
12402	Shanti Nagar	N/A	N/A		New Shanti Nagar Vijay Nagar Dun		Self Occupied	450	450	0	450	Pakka	Below 12	2000	N/A	Residential		Constructed	2021-12-23	N/A	450	1006	00-001	-	4698	0%	469.8	0	0	-	469.8
12403	Shanti Nagar	N/A	N/A		New Shanti Nagar Vijay Nagar Dun		Self Occupied	450	450	0	450	Kutcha	Below 12	2000	N/A	Residential		Constructed	2021-12-23	N/A	450	1007	00-001	-	3186	0%	318.6	0	0	-	318.6
12404	Shanti Nagar	N/A	N/A		New Shanti Nagar Vijay Nagar Dun		Self Occupied	600	600	0	1200	Pakka	Below 12	2014	N/A	Residential		Constructed	2021-12-23	N/A	1200	1008	00-001	-	12528	0%	1252.8	0	0	-	1252.8

ZONE-3, WARD-Dundaheada(27)

Sr. No	Mohalla_Name	Govt_Plot Id	Owner_Name	Father_Name & Husband_Name	Road Name	Mobile Number	Occupancy Status	Plot Area	Total Area On Ground	Total Rented Residential Builtup Area	Total Self Residential Builtup Area	House Type	Road Width	Construction Year	House Number	House Category	Rate Multiplier	Construction Status	Survey Start Date	Old Property Tax Id	Total Builtup Area	Gis Map Parcel Id	Property Label	Old Arv	New Arv	Arv Difference	Property Tax(10%)	Water Tax	Sewerage Tax	Old Tax	New Tax
12405	Shanti Nagar	Near-151/2	Ram Avtar Gupta	Davdhar	New Shanti Nagar Vijay Nagar Dun	9310219091	Self Occupied	600	600	0	600	Pakka	Below 12	2000	KH. 151/2	Residential		Constructed	2021-12-23	N/A	600	1009	00-001	-	6264	0%	626.4	0	0	-	626.4
12406	Shanti Nagar	N/A	N/A		New Shanti Nagar Vijay Nagar Dun		Self Occupied	500	500	0	1000	Pakka	Below 12	2005	N/A	Residential		Constructed	2021-12-23	N/A	1000	1010	00-001	-	10440	0%	1044	0	0	-	1044
12407	Shanti Nagar	NEAR-151/2	Radha Shyam	Shrihankam Singh	New Shanti Nagar Vijay Nagar Dun	9810836420	Self Occupied	900	900	0	1800	Pakka	Below 12	2000	Near-151/2	Residential		Constructed	2021-12-23	N/A	1800	1012	00-001	-	18792	0%	1879.2	0	0	-	1879.2





ZONE-3, WARD-Dundaheada(27)

Sr. No	Mohalla_Name	Govt_Plot Id	Owner_Name	Father_Name & Husband_Name	Road Name	Mobile_Number	Occupancy_Status	Plot_Area	Total_Area_On_Ground_Floor	Total_Rented_Residential_Builtup_Area	Total_Self_Residential_Builtup_Area	House_Type	Road_Width	Construction_Year	House_Number	House_Category	Rate_Multiplier	Construction_Status	Survey_Start_Date	Old_Property_Tax_Id	Total_Builtup_Area	Gis_Map_Parcels_Id	Property_Label	Old_Arv	New_Arv	Arv_Difference	Property_Tax(10%)	Water_Tax	Sewerage_Tax	Old_Tax	New_Tax
12408	Shanti Nagar	N/A	Urmila	Radhe Shyam	New Shanti Nagar Vijay Nagar Dun	9810836420	Self Occupied	900	900	0	1800	Pakka	Below12	2012	N/A	Residential		Constructed	2021-12-23	N/A	1800	1013	00-001	-	18792	0%	1879.2	0	0	-	1879.2
12409	Shanti Nagar	N/A	Urmila	Radhe Shyam	New Shanti Nagar Vijay Nagar Dun	9810836420	Self Occupied	900	900	0	900	Pakka	Below12	2005	N/A	Residential		Constructed	2021-12-23	N/A	900	1014	00-001	-	9396	0%	939.6	0	0	-	939.6
12410	Shanti Nagar	NEAR BY KH 151	Sunita Sarasawat	Late .Jai Prakash	New Shanti Nagar Vijay Nagar Dun	9891287812	Self Occupied	450	450	0	900	Pakka	Below12	2000	Near by KH.151	Residential		Constructed	2022-09-03	N/A	900	1015	00-001	-	9396	0%	939.6	0	0	-	939.6





ZONE-3, WARD-Dundaheada(27)

Sr. No	Mohalla_Name	Govt_Plot Id	Owner_Name	Father_Name & Husband_Name	Road Name	Mobile Number	Occupancy Status	Plot Area	Total Area On Ground	Total Rented Residential Builtup Area	Total Self Residential Builtup Area	House Type	Road Width	Construction Year	House Number	House Category	Rate Multiplier	Construction Status	Survey Start Date	Old Property Tax Id	Total Builtup Area	Gis Map Parcel Id	Property Label	Old Arv	New Arv	Arv Difference	Property Tax(10%)	Water Tax	Sewerage Tax	Old Tax	New Tax
12411	Shanti Nagar	N/A	N/A		New Shanti Nagar Vijay Nagar Dun		Self Occupied	500	500	0	1000	Pakka	Below 12	2005	N/A	Residential		Constructed	2021-12-23	N/A	1000	1016	00-001	-	10440	0%	1044	0	0	-	1044
12412	Shanti Nagar	N/A	Name Singh	Kirpal Singh	New Shanti Nagar Vijay Nagar Dun	9717208361	Self Occupied	900	900	0	900	Pakka	Below 12	2000	N/A	Residential		Constructed	2021-12-23	N/A	900	1017	00-001	-	9396	0%	939.6	0	0	-	939.6
12413	Shanti Nagar	150/2	Horam	late Kiranpal Singh	New Shanti Nagar Vijay Nagar Dun	9911085605	Self Occupied	600	600	0	1000	Pakka	Below 12	2005	150/2	Residential		Constructed	2021-12-23	N/A	1000	1018	00-001	-	10440	0%	1044	0	0	-	1044





ZONE-3, WARD-Dundaheada(27)

Sr. No	Mohalla_Name	Govt_Plot Id	Owner_Name	Father_Name & Husband_Name	Road Name	Mobile Number	Occupancy Status	Plot Area	Total Area On Ground	Total Rented Residential Builtup Area	Total Self Residential Builtup Area	House Type	Road Width	Construction Year	House Number	House Category	Rate Multiplier	Construction Status	Survey Start Date	Old Property Tax Id	Total Builtup Area	Gis Map Parcel Id	Property Label	Old Arv	New Arv	Arv Difference	Property Tax(10%)	Water Tax	Sewerage Tax	Old Tax	New Tax
12414	Shanti Nagar	###	Kanhaiya Kumar	ramjilal	New Shanti Nagar Vijay Nagar Dun		Self Occupied	450	450	0	450	Pakka	Below12	2005	1101	Residential		Constructed	2021-12-23	N/A	450	1019	00-001	-	4698	0%	469.8	0	0	-	469.8
12415	Shanti Nagar	###	Geeta Devi	Gautam Sharma	New Shanti Nagar Vijay Nagar Dun	9312225807	Self Occupied	450	450	0	450	Pakka	Below12	2015	1103	Residential		Constructed	2021-12-23	N/A	450	1020	00-001	-	4698	0%	469.8	0	0	-	469.8
12416	Shanti Nagar	232	Pramod Kumar	deepchand	New Shanti Nagar Vijay Nagar Dun	9313920616	Self Occupied	800	800	0	1600	Pakka	Below12	2019	232	Residential		Constructed	2021-12-23	N/A	1600	1021	00-001	-	16704	0%	1670.4	0	0	-	1670.4





ZONE-3, WARD-Dundaheada(27)

Sr. No	Mohalla_Name	Govt_Plot_Id	Owner_Name	Father_Name & Husband_Name	Road Name	Mobile Number	Occupancy Status	Plot Area	Total Area On Ground Floor	Total Rented Residential Builtup Area	Total Self Residential Builtup Area	House Type	Road Width	Construction Year	House Number	House Category	Rate Multiplier	Construction Status	Survey Start Date	Old Property Tax Id	Total Builtup Area	Gis_Map_Parcels_Id	Property Label	Old Arv	New Arv	Arv_Difference	Property Tax(10%)	Water Tax	Sewerage Tax	Old Tax	New Tax
12417	Shanti Nagar	N/A	Sukhpal	AMICHAND	New Shanti Nagar Vijay Nagar Dundaheada Ghaziabad		Rented	450	450	900	0	OtherPucca House with Microw12	Below12	2000	N/A	Residential		Constructed	2021-12-23	N/A	900	1022	00-001	-	6372	0%	637.2	0	0	-	637.2
12418	Shanti Nagar	KH NO 150/1	Anarul Islam	katabulhoqu	New Shanti Nagar Vijay Nagar Dun	8383943254	Self Occupied	450	450	0	450	Pakka	Below12	2019	KH NO 150/1	Residential		Constructed	2021-12-23	N/A	450	1024	00-001	-	4698	0%	469.8	0	0	-	469.8





ZONE-3, WARD-Dundaheada(27)

Sr. No	Mohalla_Name	Govt_Plot_Id	Owner_Name	Father_Name & Husband_Name	Road_Name	Mobile_Number	Occupancy_Status	Plot_Area	Total_Area_On_Ground_Floor	Total_Rented_Residential_Builtup_Area	Total_Self_Residential_Builtup_Area	House_Type	Road_Width	Construction_Year	House_Number	House_Category	Rate_Multiplier	Construction_Status	Survey_Start_Date	Old_Property_Tax_Id	Total_Builtup_Area	Gis_Map_Parcels_Id	Property_Label	Old_Arv	New_Arv	Arv_Difference	Property_Tax(10%)	Water_Tax	Sewerage_Tax	Old_Tax	New_Tax
12419	Shanti Nagar	N/A	Arvind Kumar	Mohan Lal	New Shanti Nagar Vijay Nagar Dundaheada	9718470484	Rented	450	450	900	0	Pakka	Below 12	2005	N/A	Residential		Constructed	2021-12-23	N/A	900	1025	00-001	-	10570.5	0%	1057.05	0	0	-	1057.1
12420	Shanti Nagar	Near-151	Mhoan Lal	Yadram	New Shanti Nagar Vijay Nagar Dundaheada Ghaziabad	9718470484	Self Occupied	450	450	0	450	Other Pucca House with Micather\Tinsheds	Below 12	2000	Near-151	Residential		Constructed	2021-12-23	N/A	450	1026	00-001	-	3186	0%	318.6	0	0	-	318.6





ZONE-3, WARD-Dundaheada(27)

Sr. No	Mohalla_Name	Govt_Plot_Id	Owner_Name	Father_Name & Husband_Name	Road Name	Mobile Number	Occupancy Status	Plot Area	Total Area On Ground Floor	Total Rented Residential Builtup Area	Total Self Residential Builtup Area	House Type	Road Width	Construction Year	House Number	House Category	Rate Multiplier	Construction Status	Survey Start Date	Old Property Tax Id	Total Built Up Area	Gis Map Parcel Id	Property Label	Old Arv	New Arv	Arv Difference	Property Tax(10%)	Water Tax	Sewerage Tax	Old Tax	New Tax
12421	Shanti Nagar	N/A	Paras Nath/Suresh/Ramakant	chandrawali	New Shanti Nagar Vijay Nagar Dundaheada	9871585388	Self Occupied	900	900	0	1800	Pakka	Below 12	2010	N/A	Residential		Constructed	2021-12-23	N/A	1800	1027	00-001	-	18792	0%	1879.2	0	0	-	1879.2
12422	Shanti Nagar	KH.151/2	Bhomiakaran		New Shanti Nagar Vijay Nagar Dundaheada	9310266970	Rented	450	450	450	0	Pakka	Below 12	2000	KH.151/2	Residential		Constructed	2021-12-23	N/A	450	1029	00-001	-	4698	0%	469.8	0	0	-	469.8
12423	Shanti Nagar	N/A	Shakuntala Pandey	Vishwanath	New Shanti Nagar Vijay Nagar Dundaheada	9868789930	Mix	400	400	400	400	Pakka	Below 12	2000	N/A	Residential		Constructed	2021-12-23	N/A	800	1031	00-001	-	8352	0%	835.2	0	0	-	835.2





ZONE-3, WARD-Dundaheada(27)

Sr. No	Mohalla_Name	Govt_Plot Id	Owner_Name	Father_Name & Husband_Name	Road Name	Mobile Number	Occupancy Status	Plot Area	Total Area On Ground Floor	Total Rented Residential Builtup Area	Total Self Residential Builtup Area	House Type	Road Width	Construction Year	House Number	House Category	Rate Multiplier	Construction Status	Survey Start Date	Old Property Tax Id	Total Builtup Area	Gis Map Parcel Id	Property Label	Old Arv	New Arv	Arv Difference	Property Tax(10%)	Water Tax	Sewerage Tax	Old Tax	New Tax
12424	Shanti Nagar	N/A	Rajesh	Rajkumar	New Shanti Nagar Vijay Nagar Dun	9650436336	Self Occupied	500	500	0	950	Pakka	Below 12	2005	240	Mix	5	Constructed	2021-12-23	N/A	1000	1033	00-001	-	13422	0%	1342.2	0	0	-	1342.2
12425	Shanti Nagar	KH. 151/2	Omkar Singh	Ramchand	New Shanti Nagar Vijay Nagar Dun	9012737877	Self Occupied	500	500	0	1290	Pakka	Below 12	2000	KH. 151/2	Mix	5	Constructed	2021-12-23	N/A	1340	1034	00-001	-	16971.6	0%	1697.16	0	0	-	1697.2
12426	Shanti Nagar	Near-151/2	Drip to Moraya	Jagdish Moraya	New Shanti Nagar Vijay Nagar Dun	9871362007	Self Occupied	450	450	0	450	Pakka	Below 12	2000	Near-151/2	Residential		Constructed	2021-12-23	N/A	450	1035	00-001	-	4698	0%	469.8	0	0	-	469.8





ZONE-3, WARD-Dundaheada(27)

Sr. No	Mohalla_Nam e	Gov t_Pl ot Id	Owner _Name	Fath er_ Name & Hus band_ Name	Road Name	Mobile_ Nu mber	Occ upancy_ Sta tus	Plot_ Area	Total_ Area_ On_ G round_ Floor	Total_ Rented_ Resid ential_ Builtup_ Area	Total_ Self_ Resid ential_ Built up_ Area	Hou se_ Typ e	Roa d_ Wid th	Constru ction_ Year	House _Numb er	Hou se_ Cat egor y	Rat e_ Multipl ier	Con stru ction_ St atus	Surv ey_ Star t_ D ate	Old _Pr ope rty_ Tax_ Id	Total_ Built_ Up_ Area	Gis_ Ma p_ Parc el_ Id	Prop erty_ Lab el	Old_ Ar v	New_ Arv	Arv_ Diff erence	Property Tax(10%)	Wat er_ Tax	Sew erag e_ Tax	Old_ Tax	New_ Tax
12427	Shanti Nagar	151	Rajev Kumar Gautam	madan Lal	New Shanti Nagar Vijay Nagar Dun	9711421119	Self Occupied	500	500	0	500	Pak ka	Below12	2005	151	Residential		Constructed	2021-12-23	N/A	500	1036	00-001	-	5220	0%	522	0	0	-	522
12428	Shanti Nagar	30	Omveer Singh	tuleram	New Shanti Nagar Vijay Nagar Dun	8826218837	Self Occupied	800	800	0	800	Pak ka	Below12	2008	30	Residential		Constructed	2021-12-23	N/A	800	1037	00-001	-	8352	0%	835.2	0	0	-	835.2
12429	Shanti Nagar	151/2	Rajvir	Tularam	New Shanti Nagar Vijay Nagar Dun	7500835168	Self Occupied	2000	2000	0	2000	Pak ka	Below12	2010	151/2	Residential		Constructed	2021-12-23	N/A	2000	1038	00-001	-	20880	0%	2088	0	0	-	2088

ZONE-3, WARD-Dundaheada(27)

Sr. No	Mohalla_Name	Govt_Plot Id	Owner_Name	Father_Name & Husband_Name	Road Name	Mobile_Number	Occupancy Status	Plot_Area	Total_Area_On_Ground_Floor	Total_Rented_Residential_Builtup_Area	Total_Self_Residential_Builtup_Area	House_Type	Road_Width	Construction_Year	House_Number	House_Category	Rate_Multiplier	Construction_Status	Survey_Start_Date	Old_Property_Tax_Id	Total_Builtup_Area	Gis_Map_Parcels_Id	Property_Label	Old_Arv	New_Arv	Arv_Difference	Property_Tax(10%)	Water_Tax	Sewerage_Tax	Old_Tax	New_Tax
12430	Shanti Nagar	N/A	Mithlesh	Arvind Kumar	New Shanti Nagar Vijay Nagar Dun	7982990121	Self Occupied	450	450	0	900	Pakka	Below12	2005	N/A	Residential		Constructed	2021-12-23	N/A	900	1039	00-001	-	9396	0%	939.6	0	0	-	939.6
12431	Shanti Nagar	N/A	Sakuntala Devi	Dharmveer	New Shanti Nagar Vijay Nagar Dun	8826118073	Self Occupied	450	450	0	650	Pakka	Below12	2000	N/A	Residential		Constructed	2021-12-23	N/A	650	1040	00-001	-	6786	0%	678.6	0	0	-	678.6
12432	Shanti Nagar	KH NO 151	Priyanka Raghav	Vikash Kumar	New Shanti Nagar Vijay Nagar Dun	9717975147	Self Occupied	450	450	0	450	Pakka	Below12	2005	KH NO 151	Residential		Constructed	2021-12-23	N/A	450	1041	00-001	-	4698	0%	469.8	0	0	-	469.8





ZONE-3, WARD-Dundaheada(27)

Sr. No	Mohalla_Name	Govt_Plot Id	Owner_Name	Father_Name & Husband_Name	Road Name	Mobile_Number	Occupancy_Status	Plot_Area	Total_Area_On_Ground_Floor	Total_Rented_Residential_Builtup_Area	Total_Self_Residential_Builtup_Area	House_Type	Road_Width	Construction_Year	House_Number	House_Category	Rate_Multiplier	Construction_Status	Survey_Start_Date	Old_Property_Tax_Id	Total_Builtup_Area	Gis_Map_Parcels_Id	Property_Label	Old_Arv	New_Arv	Arv_Difference	Property_Tax(10%)	Water_Tax	Sewerage_Tax	Old_Tax	New_Tax
12433	Shanti Nagar	KH 150 /1	Rajeshwari Devi	Karan Singh	New Shanti Nagar Vijay Nagar Dun	9643577035	Self Occupied	550	550	0	1100	Pakka	Below 12	2005	KH.150 /1	Residential		Constructed	2021-12-23	N/A	1100	1042	00-001	-	11484	0%	1148.4	0	0	-	1148.4
12434	Shanti Nagar	N/A	Jag Pal	Banshilal	New Shanti Nagar Vijay Nagar Dun	9211482099	Self Occupied	500	500	0	500	Pakka	Below 12	2005	234	Residential		Constructed	2021-12-23	N/A	500	1044	00-001	-	5220	0%	522	0	0	-	522
12435	Shanti Nagar	Near-151 /2	Harkesh Singh	Ramvul Singh	New Shanti Nagar Vijay Nagar Dun	7303616604	Self Occupied	450	450	0	450	Pakka	Below 12	2000	Near-151/2	Residential		Constructed	2021-12-23	N/A	450	1045	00-001	-	4698	0%	469.8	0	0	-	469.8





ZONE-3, WARD-Dundaheada(27)

Sr. No	Mohalla_Name	Govt_Plot Id	Owner_Name	Father_Name & Husband_Name	Road Name	Mobile_Number	Occupancy_Status	Plot_Area	Total_Area_On_Ground_Floor	Total_Rented_Residential_Builtup_Area	Total_Self_Residential_Builtup_Area	House_Type	Road_Width	Construction_Year	House_Number	House_Category	Rate_Multiplier	Construction_Status	Survey_Start_Date	Old_Property_Tax_Id	Total_Builtup_Area	Gis_Map_Parcels_Id	Property_Label	Old_Arv	New_Arv	Arv_Difference	Property_Tax(10%)	Water_Tax	Sewerage_Tax	Old_Tax	New_Tax
12436	Shanti Nagar	269	Sukhpal Singh	shamichand	New Shanti Nagar Vijay Nagar Dun	9911561023	Self Occupied	225	225	0	675	Pakka	Below12	2017	269	Residential		Constructed	2021-12-23	N/A	675	1046	00-001	-	7047	0%	704.7	0	0	-	704.7
12437	Shanti Nagar	KH. 151/2	Manju Devi	Gyani	New Shanti Nagar Vijay Nagar Dun	7292050988	Self Occupied	500	500	0	1500	Pakka	Below12	2000	KH. 151/2	Residential		Constructed	2021-12-23	N/A	1500	1047	00-001	-	15660	0%	1566	0	0	-	1566
12438	Shanti Nagar	245 left side	Vinod Kumar	thakur maheshpal singh	New Shanti Nagar Vijay Nagar Dun	9999283181	Self Occupied	390	390	0	780	Pakka	Below12	2008	245 left side	Residential		Constructed	2021-12-23	N/A	780	1048	00-001	-	8143.2	0%	814.32	0	0	-	814.32





ZONE-3, WARD-Dundaheada(27)

Sr. No	Mohalla_Name	Govt_Plot Id	Owner_Name	Father_Name & Husband_Name	Road Name	Mobile_Number	Occupancy_Status	Plot_Area	Total_Area_On_Ground_Floor	Total_Rented_Residential_Builtup_Area	Total_Self_Residential_Builtup_Area	House_Type	Road_Width	Construction_Year	House_Number	House_Category	Rate_Multiplier	Construction_Status	Survey_Start_Date	Old_Property_Tax_Id	Total_Builtup_Area	Gis_Map_Parcels_Id	Property_Label	Old_Arv	New_Arv	Arv_Difference	Property_Tax(10%)	Water_Tax	Sewerage_Tax	Old_Tax	New_Tax
12439	Shanti Nagar	245	Bebi Devi	Sanjay Kumar	New Shanti Nagar Vijay Nagar Dun	9717962422	Self Occupied	350	350	0	700	Pakka	Below12	2000	245	Residential		Constructed	2021-12-23	N/A	700	1049	00-001	-	7308	0%	730.8	0	0	-	730.8
12440	Shanti Nagar	Near-151/2	Tularam	Khusiram	New Shanti Nagar Vijay Nagar Dun	9650356296	Self Occupied	900	900	0	900	Pakka	Below12	2000	Near-151/2	Residential		Constructed	2021-12-23	N/A	900	1050	00-001	-	9396	0%	939.6	0	0	-	939.6
12441	Shanti Nagar	N/A	Puran Singh		New Shanti Nagar Vijay Nagar Dun		Mix	700	700	650	0	Pakka	Below12	2005	N/A	Mix	5	Constructed	2021-12-23	N/A	700	1051	00-001	-	11138.3	0%	1113.83	0	0	-	1113.8





ZONE-3, WARD-Dundaheada(27)

Sr. No	Mohalla_Name	Govt_Plot Id	Owner_Name	Father_Name & Husband_Name	Road Name	Mobile Number	Occupancy Status	Plot Area	Total Area On Ground Floor	Total Rented Residential Builtup Area	Total Self Residential Builtup Area	House Type	Road Width	Construction Year	House Number	House Category	Rate Multiplier	Construction Status	Survey Start Date	Old Property Tax Id	Total Builtup Area	Gis Map Parcel Id	Property Label	Old Arv	New Arv	Arv Difference	Property Tax(10%)	Water Tax	Sewerage Tax	Old Tax	New Tax
12442	Shanti Nagar	N/A	Manoj	Hari Singh	New Shanti Nagar Vijay Nagar Dun	9911702408	Self Occupied	450	450	0	550	Pakka	Below 12	2005	N/A	Residential		Constructed	2021-12-23	N/A	550	1052	00-001	-	5742	0%	574.2	0	0	-	574.2
12443	Shanti Nagar	N/A	Ramant Tiwari	Radhe shyam tiwari	New Shanti Nagar Vijay Nagar Dun	7428522504	Self Occupied	450	450	0	900	Pakka	Below 12	2005	N/A	Residential		Constructed	2021-12-23	N/A	900	1053	00-001	-	9396	0%	939.6	0	0	-	939.6
12444	Shanti Nagar	KH NO 151/1	Manju Devi	Gyani	New Shanti Nagar Vijay Nagar Dun	7292050988	Self Occupied	450	450	0	900	Pakka	Below 12	2017	KH NO 151/1	Residential		Constructed	2021-12-23	N/A	900	1054	00-001	-	9396	0%	939.6	0	0	-	939.6





ZONE-3, WARD-Dundaheada(27)

Sr. No	Mohalla_Name	Govt_Plot Id	Owner_Name	Father_Name & Husband_Name	Road Name	Mobile Number	Occupancy Status	Plot Area	Total Area On Ground Floor	Total Rented Residential Builtup Area	Total Self Residential Builtup Area	House Type	Road Width	Construction Year	House Number	House Category	Rate Multiplier	Construction Status	Survey Start Date	Old Property Tax Id	Total Builtup Area	Gis Map Parcel Id	Property Label	Old Arv	New Arv	Arv Difference	Property Tax(10%)	Water Tax	Sewerage Tax	Old Tax	New Tax
12445	Shanti Nagar	269	Ami Chand Singh	LAT E.T UN DA SINGH	New Shanti Nagar Vijay Nagar Dun	8586030178	Self Occupied	500	500	0	500	Pakka	Below 12	2000	269	Residential		Constructed	2021-12-23	N/A	500	1055	00-001	-	5220	0%	522	0	0	-	522
12446	Shanti Nagar	N/A	Shri Parsuram	tejbahadur	New Shanti Nagar Vijay Nagar Dun		Self Occupied	450	450	0	450	Pakka	Below 12	2015	N/A	Residential		Constructed	2021-12-23	N/A	450	1057	00-001	-	4698	0%	469.8	0	0	-	469.8
12447	Shanti Nagar	Near-151/2	Ram suratt	Sukhram	New Shanti Nagar Vijay Nagar Dun	7011387586	Self Occupied	600	600	0	600	Pakka	Below 12	2000	Near -151/2	Residential		Constructed	2021-12-23	N/A	600	1058	00-001	-	6264	0%	626.4	0	0	-	626.4





ZONE-3, WARD-Dundaheada(27)

Sr. No	Mohalla_Name	Govt_Plot Id	Owner_Name	Father_Name & Husband_Name	Road Name	Mobile Number	Occupancy Status	Plot Area	Total Area On Ground Floor	Total Rented Residential Builtup Area	Total Self Residential Builtup Area	House Type	Road Width	Construction Year	House Number	House Category	Rate Multiplier	Construction Status	Survey Start Date	Old Property Tax Id	Total Builtup Area	Gis_Map_Parcels_Id	Property Label	Old Arv	New Arv	Arv_Difference	Property Tax(10%)	Water Tax	Sewerage Tax	Old Tax	New Tax
12448	Shanti Nagar	434	Jagdish Prasad Mishra	BB. GUP TA	New Shanti Nagar Vijay Nagar Dundaheada Ghaziabad	9650226396	Self Occupied	450	450	0	450	OtherPucca House with Microw12	Below12	2000	434	Residential		Constructed	2021-12-23	N/A	450	1059	00-001	-	3186	0%	318.6	0	0	-	318.6
12449	Shanti Nagar	Near-151/2	Natpal	Chandrapal	New Shanti Nagar Vijay Nagar Dundaheada Ghaziabad	9990121965	Self Occupied	900	900	0	900	Pakka	Below12	2000	Near-151/2	Residential		Constructed	2021-12-23	N/A	900	1060	00-001	-	9396	0%	939.6	0	0	-	939.6





ZONE-3, WARD-Dundaheada(27)

Sr. No	Mohalla_Name	Govt_Plot Id	Owner_Name	Father_Name & Husband_Name	Road Name	Mobile_Number	Occupancy_Status	Plot_Area	Total_Area_On_Ground_Floor	Total_Rented_Residential_Builtup_Area	Total_Self_Residential_Builtup_Area	House_Type	Road_Width	Construction_Year	House_Number	House_Category	Rate_Multiplier	Construction_Status	Survey_Start_Date	Old_Property_Tax_Id	Total_Builtup_Area	Gis_Map_Parcels_Id	Property_Label	Old_Arv	New_Arv	Arv_Difference	Property_Tax(10%)	Water_Tax	Sewerage_Tax	Old_Tax	New_Tax
12450	Shanti Nagar	near 142	Sudher Kumar	Vijaypal	New Shanti Nagar Vijay Nagar Dun		Self Occupied	900	900	0	900	Pakka	Below 12	2005	Near-142	Residential		Constructed	2021-12-23	N/A	900	1061	00-001	-	9396	0%	939.6	0	0	-	939.6
12451	Shanti Nagar	142	Rekha Devi	Kuldeep	New Shanti Nagar Vijay Nagar Dun	7065458195	Self Occupied	600	600	0	600	Pakka	Below 12	2005	142	Residential		Constructed	2021-12-23	N/A	600	1062	00-001	-	6264	0%	626.4	0	0	-	626.4
12452	Shanti Nagar	NEAR BY 142	N/A		New Shanti Nagar Vijay Nagar Dun		Self Occupied	400	400	0	400	Pakka	Below 12	2005	NEAR BY 434	Residential		Constructed	2021-12-23	N/A	400	1063	00-001	-	4176	0%	417.6	0	0	-	417.6





ZONE-3, WARD-Dundaheada(27)

Sr. No	Mohalla_Name	Govt_Plot Id	Owner_Name	Father_Name & Husband_Name	Road Name	Mobile_Number	Occupancy_Status	Plot_Area	Total_Area_On_Ground_Floor	Total_Rented_Residential_Builtup_Area	Total_Self_Residential_Builtup_Area	House_Type	Road_Width	Construction_Year	House_Number	House_Category	Rate_Multiplier	Construction_Status	Survey_Start_Date	Old_Property_Tax_Id	Total_Builtup_Area	Gis_Map_Parcel_Id	Property_Label	Old_Arv	New_Arv	Arv_Difference	Property_Tax(10%)	Water_Tax	Sewerage_Tax	Old_Tax	New_Tax
12453	Shanti Nagar	N/A	Anil Kumar	pannalal	New Shanti Nagar Vijay Nagar Dun	9990599173	Self Occupied	300	300	0	600	Pakka	Below12	2005	N/A	Residential		Constructed	2021-12-23	N/A	600	1064	00-001	-	6264	0%	626.4	0	0	-	626.4
12454	Shanti Nagar	N/A	Harendra Choudhary	omprakash	New Shanti Nagar Vijay Nagar Dun	8802261723	Self Occupied	600	600	0	1200	Pakka	Below12	2005	N/A	Residential		Constructed	2021-12-23	N/A	1200	1065	00-001	-	12528	0%	1252.8	0	0	-	1252.8
12455	Shanti Nagar	N/A	Rajbala	OmPrakash	New Shanti Nagar Vijay Nagar Dun		Self Occupied	450	450	0	900	Pakka	Below12	2008	N/A	Residential		Constructed	2021-12-23	N/A	900	1066	00-001	-	9396	0%	939.6	0	0	-	939.6





ZONE-3, WARD-Dundaheada(27)

Sr. No	Mohalla_Name	Govt_Plot Id	Owner_Name	Father_Name & Husband_Name	Road Name	Mobile_Number	Occupancy Status	Plot_Area	Total_Area_On_Ground_Floor	Total_Rented_Residential_Builtup_Area	Total_Self_Residential_Builtup_Area	House_Type	Road_Width	Construction_Year	House_Number	House_Category	Rate_Multiplier	Construction_Status	Survey_Start_Date	Old_Property_Tax_Id	Total_Builtup_Area	Gis_Map_Parcels_Id	Property_Label	Old_Arv	New_Arv	Arv_Difference	Property_Tax(10%)	Water_Tax	Sewerage_Tax	Old_Tax	New_Tax
12456	Shanti Nagar	N/A	Kumar Pal	chida Singh	New Shanti Nagar Vijay Nagar Dunda	9456001090	Self Occupied	600	600	0	600	Pakka	Below12	2005	N/A	Residential		Constructed	2021-12-23	N/A	600	1067	00-001	-	6264	0%	626.4	0	0	-	626.4
12457	Shanti Nagar	N/A	Nee Raj Prakash Verma	radhe shyam Verma	New Shanti Nagar Vijay Nagar Dunda	9810972470	Self Occupied	800	400	0	400	Pakka	Below12	2017	N/A	Residential		Constructed	2021-12-23	N/A	400	1069	00-001	-	4176	0%	417.6	0	0	-	417.6
12458	Shanti Nagar	N/A	Dharam Singh	RAGHUVEER	New Shanti Nagar Vijay Nagar Dunda		Self Occupied	450	450	0	900	Pakka	Below12	2000	N/A	Residential		Constructed	2021-12-23	N/A	900	1071	00-001	-	9396	0%	939.6	0	0	-	939.6





ZONE-3, WARD-Dundaheada(27)

Sr. No	Mohalla_Name	Govt_Plot Id	Owner_Name	Father_Name & Husband_Name	Road Name	Mobile Number	Occupancy Status	Plot Area	Total Area On Ground Floor	Total Rented Residential Builtup Area	Total Self Residential Builtup Area	House Type	Road Width	Construction Year	House Number	House Category	Rate Multiplier	Construction Status	Survey Start Date	Old Property Tax Id	Total Builtup Area	Gis Map Parcel Id	Property Label	Old Arv	New Arv	Arv Difference	Property Tax(10%)	Water Tax	Sewerage Tax	Old Tax	New Tax
12459	Shanti Nagar	N/A	Lal Chand Yadav	bhole	New Shanti Nagar Vijay Nagar Dun		Rented	1500	1500	1500	0	Pakka	Below 12	2005	N/A	Residential		Constructed	2021-12-23	N/A	1500	1072	00-001	-	17617.5	0%	1761.75	0	0	-	1761.8
12460	Shanti Nagar	N/A	Anju	Anil	New Shanti Nagar Vijay Nagar Dun		Self Occupied	700	700	0	700	Pakka	Below 12	2005	N/A	Residential		Constructed	2021-12-23	N/A	700	1073	00-001	-	7308	0%	730.8	0	0	-	730.8
12461	Shanti Nagar	Near-151/2	Rajen Lal	Hottelal	New Shanti Nagar Vijay Nagar Dun	9910762295	Self Occupied	450	450	0	450	Pakka	Below 12	2000	Near 151/2	Residential		Constructed	2021-12-23	N/A	450	1074	00-001	-	4698	0%	469.8	0	0	-	469.8





ZONE-3, WARD-Dundaheada(27)

Sr. No	Mohalla_Nam_e	Govt_Plot_Id	Owner_Name	Father_Name & Husband_Name	RoadName	Mobile_Number	Occupancy_Status	Plot_Area	Total_Area_On_Ground_Floor	Total_Rented_Residential_Builtup_Area	Total_Self_Residential_Builtup_Area	House_Type	Road_Width	Construction_Year	House_Number	House_Category	Rate_Multiplier	Construction_Status	Survey_Start_Date	Old_Property_Tax_Id	Total_Builtup_Area	Gis_Map_Parcels_Id	Property_Label	Old_Arv	New_Arv	Arv_Difference	Property_Tax(10%)	Water_Tax	Sewerage_Tax	Old_Tax	New_Tax
12462	Shanti Nagar	N/A	N/A		New Shanti Nagar Vijay Nagar Dun		Rented	700	700	1400	0	Pakka	Below12	2005	N/A	Residential		Constructed	2021-12-23	N/A	1400	1075	00-001	-	16443	0%	1644.3	0	0	-	1644.3
12463	Shanti Nagar	N/A	Anita	Sunil	New Shanti Nagar Vijay Nagar Dun daheada Ghaziabad	8527307508	Self Occupied	450	450	0	450	OtherPucca HouseWith Micra\Fiber\TinSheds	Below12	2008	N/A	Residential		Constructed	2021-12-23	N/A	450	1077	00-001	-	3186	0%	318.6	0	0	-	318.6





ZONE-3, WARD-Dundaheada(27)

Sr. No	Mohalla_Name	Govt_Plot Id	Owner_Name	Father_Name & Husband_Name	Road Name	Mobile Number	Occupancy Status	Plot Area	Total Area On Ground	Total Rented Residential Builtup Area	Total Self Residential Builtup Area	House Type	Road Width	Construction Year	House Number	House Category	Rate Multiplier	Construction Status	Survey Start Date	Old Property Tax Id	Total Builtup Area	Gis Map Parcel Id	Property Label	Old Arv	New Arv	Arv Difference	Property Tax(10%)	Water Tax	Sewerage Tax	Old Tax	New Tax
12464	Shanti Nagar	Near-151/2	Reena	Om Pal	New Shanti Nagar Vijay Nagar Dun		Self Occupied	450	450	0	450	Pakka	Below 12	2000	Near-151/2	Residential		Constructed	2021-12-23	N/A	450	1079	00-001	-	4698	0%	469.8	0	0	-	469.8
12465	Shanti Nagar	N/A	Maanvi Sharma	Kuldeep Sharma	New Shanti Nagar Vijay Nagar Dun	9313401936	Self Occupied	450	450	0	900	Pakka	Below 12	2000	N/A	Residential		Constructed	2021-12-23	N/A	900	1080	00-001	-	9396	0%	939.6	0	0	-	939.6
12466	Shanti Nagar	N/A	Ram Narish	Kedar Singh	New Shanti Nagar Vijay Nagar Dun	9990257125	Self Occupied	450	450	0	900	Pakka	Below 12	2005	N/A	Residential		Constructed	2021-12-23	N/A	900	1081	00-001	-	7884	0%	788.4	0	0	-	788.4





ZONE-3, WARD-Dundaheada(27)

Sr. No	Mohalla_Name	Govt_Plot Id	Owner_Name	Father_Name & Husband_Name	Road Name	Mobile_Number	Occupancy_Status	Plot_Area	Total_Area_On_Ground_Floor	Total_Rented_Residential_Builtup_Area	Total_Self_Residential_Builtup_Area	House_Type	Road_Width	Construction_Year	House_Number	House_Category	Rate_Multiplier	Construction_Status	Survey_Start_Date	Old_Property_Tax_Id	Total_Builtup_Area	Gis_Map_Parcels_Id	Property_Label	Old_Arv	New_Arv	Arv_Difference	Property_Tax(10%)	Water_Tax	Sewerage_Tax	Old_Tax	New_Tax
12467	Shanti Nagar	144	Rajkumar	dharma Singh	New Shanti Nagar Vijay Nagar Dun	8373911820	Self Occupied	500	500	0	1000	Pakka	Below12	2005	144	Residential		Constructed	2021-12-23	N/A	1000	1082	00-001	-	10440	0%	1044	0	0	-	1044
12468	Shanti Nagar	452	Anand Pal Singh	kishan Singh	New Shanti Nagar Vijay Nagar Dun	9818704944	Self Occupied	900	900	0	1200	Pakka	Below12	2005	452	Residential		Constructed	2021-12-23	N/A	1200	1084	00-001	-	12528	0%	1252.8	0	0	-	1252.8
12469	Shanti Nagar	453	Alka Choudhary	Pramod Choudhary	New Shanti Nagar Vijay Nagar Dun	7503470264	Self Occupied	700	700	0	1400	Pakka	Below12	2000	453	Residential		Constructed	2021-12-23	N/A	1400	1085	00-001	-	14616	0%	1461.6	0	0	-	1461.6





ZONE-3, WARD-Dundaheada(27)

Sr. No	Mohalla_Name	Govt_Plot Id	Owner_Name	Father_Name & Husband_Name	Road Name	Mobile_Number	Occupancy_Status	Plot_Area	Total_Area_On_Ground_Floor	Total_Rented_Residential_Builtup_Area	Total_Self_Residential_Builtup_Area	House_Type	Road_Width	Construction_Year	House_Number	House_Category	Rate_Multiplier	Construction_Status	Survey_Start_Date	Old_Property_Tax_Id	Total_Builtup_Area	Gis_Map_Parcels_Id	Property_Label	Old_Arv	New_Arv	Arv_Difference	Property_Tax(10%)	Water_Tax	Sewerage_Tax	Old_Tax	New_Tax
12470	Shanti Nagar	454	Satish Chandra	soransingh	New Shanti Nagar Vijay Nagar Dundaheada	9811336333	Self Occupied	600	600	0	1200	Pakka	Below 12	2008	454	Residential		Constructed	2021-12-23	N/A	1200	1086	00-001	-	12528	0%	1252.8	0	0	-	1252.8
12471	Shanti Nagar	457	Pooran Singh	Chatur Singh	New Shanti Nagar Vijay Nagar Dundaheada	9718697781	Self Occupied	900	900	0	900	Pakka	Below 12	2005	457	Residential		Constructed	2021-12-23	N/A	900	1088	00-001	-	9396	0%	939.6	0	0	-	939.6
12472	Shanti Nagar	458	Shyam Sundar	paras	New Shanti Nagar Vijay Nagar Dundaheada	9210919364	Self Occupied	1100	1100	0	1100	Pakka	Below 12	2008	458	Residential		Constructed	2021-12-23	N/A	1100	1089	00-001	-	11484	0%	1148.4	0	0	-	1148.4





ZONE-3, WARD-Dundaheada(27)

Sr. No	Mohalla_Name	Govt_Plot Id	Owner_Name	Father_Name & Husband_Name	Road Name	Mobile Number	Occupancy Status	Plot Area	Total Area On Ground Floor	Total Rented Residential Builtup Area	Total Self Residential Builtup Area	House Type	Road Width	Construction Year	House Number	House Category	Rate Multiplier	Construction Status	Survey Start Date	Old Property Tax Id	Total Built Up Area	Gis_Map Parcel Id	Property Label	Old Arv	New Arv	Arv_Difference	Property Tax(10%)	Water Tax	Sewerage Tax	Old Tax	New Tax
12473	Shanti Nagar	Near-455	Sheela Devi	Devilate Kalyan Singh	New Shanti Nagar Vijay Nagar Dundaheada Ghaziaba	9911306287	Self Occupied	900	900	0	900	Pakka	Below 12	2008	Near-455	Residential		Constructed	2021-12-23	N/A	900	1090	00-001	-	9396	0%	939.6	0	0	-	939.6
12474	Shanti Nagar	N/A	Amit Kumar		New Shanti Nagar Vijay Nagar Dun		Rented	700	700	700	0	Pakka	Below 12	2005	N/A	Residential		Constructed	2021-12-23	N/A	700	1091	00-001	-	8221.5	0%	822.15	0	0	-	822.15





ZONE-3, WARD-Dundaheada(27)

Sr. No	Mohalla_Name	Govt_Plot_Id	Owner_Name	Father_Name & Husband_Name	Road Name	Mobile_Number	Occupancy_Status	Plot_Area	Total_Area_On_Ground_Floor	Total_Rented_Residential_Builtup_Area	Total_Self_Residential_Builtup_Area	House_Type	Road_Width	Construction_Year	House_Number	House_Category	Rate_Multiplier	Construction_Status	Survey_Start_Date	Old_Property_Tax_Id	Total_Builtup_Area	Gis_Map_Parcels_Id	Property_Label	Old_Arv	New_Arv	Arv_Difference	Property_Tax(10%)	Water_Tax	Sewerage_Tax	Old_Tax	New_Tax
12475	Shanti Nagar	N/A	Raju	Iaxman	New Shanti Nagar Vijay Nagar Dun	8810390108	Self Occupied	300	300	0	600	Pakka	Below12	2005	N/A	Residential		Constructed	2021-12-23	N/A	600	1092	00-001	-	6264	0%	626.4	0	0	-	626.4
12476	Shanti Nagar	N/A	Asha Devi	Sahab Singh	New Shanti Nagar Vijay Nagar Dun		Rented	450	450	450	0	Pakka	Below12	2005	N/A	Residential		Constructed	2021-12-23	N/A	450	1093	00-001	-	5285.25	0%	528.525	0	0	-	528.53
12477	Shanti Nagar	Near-455	N/A		New Shanti Nagar Vijay Nagar Dun		Self Occupied	450	450	0	450	Pakka	Below12	2000	Near-455	Residential		Constructed	2021-12-23	N/A	450	1094	00-001	-	4698	0%	469.8	0	0	-	469.8





ZONE-3, WARD-Dundaheada(27)

Sr. No	Mohalla_Nam e	Gov t_Pl ot Id	Owner _Name	Fath er_ Name & Hus band_ Name	Road Name	Mobile_ Nu mber	Occ upancy _Sta tus	Plot_ Area	Total_ Area_ On_ G round_ Floor	Total_ Rented_ Resid ential_ Builtup_ Area	Total_ Self_ Resid ential_ Built up_ Area	Hou se_ Type	Roa d_ Wid th	Constru ction_ Year	House _Numb er	Hou se_ Cat egor y	Rat e_ Multipl ier	Con stru ction_ Stat us	Surv ey_ Start_ Date	Old_ Pr ope rty_ Tax_ Id	Total_ Built_ Up_ Area	Gis_ Ma p_ Parc el_ Id	Prop erty_ Lab el	Old_ Ar v	New_ Arv	Arv_ Diff erence	Property Tax(10%)	Wat er_ Tax	Sew erage_ Tax	Old_ Tax	New_ Tax
12478	Shanti Nagar	N/A	N/A		New Shanti Nagar Vijay Nagar Dun		Self Occupied	700	700	0	1400	Pak ka	Below12	2000	N/A	Residential		Constructed	2021-12-23	N/A	1400	1095	00-001	-	14616	0%	1461.6	0	0	-	1461.6
12479	Shanti Nagar	N/A	Ma mta	Pyare Lal	New Shanti Nagar Vijay Nagar Dun	9540873147	Self Occupied	600	600	0	600	Pak ka	Below12	2006	N/A	Residential		Constructed	2021-12-23	N/A	600	1096	00-001	-	6264	0%	626.4	0	0	-	626.4





ZONE-3, WARD-Dundaheada(27)

Sr. No	Mohalla_Name	Govt_Plot_Id	Owner_Name	Father_Name & Husband_Name	Road Name	Mobile_Number	Occupancy_Status	Plot_Area	Total_Area_On_Ground_Floor	Total_Rented_Residential_Builtup_Area	Total_Self_Residential_Builtup_Area	House_Type	Road_Width	Construction_Year	House_Number	House_Category	Rate_Multiplier	Construction_Status	Survey_Start_Date	Old_Property_Tax_Id	Total_Builtup_Area	Gis_Map_Parcels_Id	Property_Label	Old_Arv	New_Arv	Arv_Difference	Property_Tax(10%)	Water_Tax	Sewerage_Tax	Old_Tax	New_Tax
12480	Shanti Nagar	N/A	N/A		New Shanti Nagar Vijay Nagar Dundaheada Ghaziabad		Rented	500	500	0	0	OtherPucca House with Microw12	Below12	2005	N/A	Non Residential	5	Constructed	2021-12-23	N/A	500	1097	00-001	-	20880	0%	2088	0	0	-	2088
12481	Shanti Nagar	KH. 140	Sangeeta Devi	Navin Kumar	New Shanti Nagar Vijay Nagar Dundaheada Ghaziabad	9971578825	Self Occupied	450	450	0	900	Pakka	Below12	2000	KH. 140	Residential		Constructed	2021-12-23	N/A	900	1099	00-001	-	9396	0%	939.6	0	0	-	939.6





ZONE-3, WARD-Dundaheada(27)

Sr. No	Mohalla_Name	Govt_Plot Id	Owner_Name	Father_Name & Husband_Name	Road Name	Mobile_Number	Occupancy Status	Plot Area	Total Area On Ground Floor	Total Rented Residential Builtup Area	Total Self Residential Builtup Area	House Type	Road Width	Construction Year	House Number	House Category	Rate Multiplier	Construction Status	Survey Start Date	Old Property Tax Id	Total Builtup Area	Gis_Map_Parcels_Id	Property Label	Old Arv	New Arv	Arv_Difference	Property Tax(10%)	Water Tax	Sewerage Tax	Old Tax	New Tax
12482	Shanti Nagar	140	Kanhaia Rajput	bhopal rajput	New Shanti Nagar Vijay Nagar Dun		Self Occupied	500	500	0	850	Pakka	Below 12	2005	140	Mix	5	Constructed	2021-12-23	N/A	900	1100	00-001	-	12378	0%	1237.8	0	0	-	1237.8
12483	Shanti Nagar	N/A	Maya Devi	Gili Singh	New Shanti Nagar Vijay Nagar Dun	8130267985	Self Occupied	1000	1000	0	1400	Pakka	Below 12	2000	N/A	Mix	5	Constructed	2021-12-23	N/A	1500	1101	00-001	-	21624	0%	2162.4	0	0	-	2162.4
12484	Shanti Nagar	N/A	Roopak Sharma	Jiteन्द्रa Kumar Sharma	New Shanti Nagar Vijay Nagar Dundahe	9410443093	Self Occupied	450	450	0	850	Pakka	Below 12	2005	N/A	Mix	5	Constructed	2021-12-23	N/A	900	1102	00-001	-	12378	0%	1237.8	0	0	-	1237.8





ZONE-3, WARD-Dundaheada(27)

Sr. No	Mohalla_Name	Govt_Plot_Id	Owner_Name	Father_Name & Husband_Name	Road Name	Mobile Number	Occupancy Status	Plot Area	Total Area On Ground Floor	Total Rented Residential Builtup Area	Total Self Residential Builtup Area	House Type	Road Width	Construction Year	House Number	House Category	Rate Multiplier	Construction Status	Survey Start Date	Old Property Tax Id	Total Builtup Area	Gis_Map_Parcels_Id	Property Label	Old Arv	New Arv	Arv_Difference	Property Tax(10%)	Water Tax	Sewerage Tax	Old Tax	New Tax
12485	Shanti Nagar	N/A	Maya Devi	Umr ao Singh	New Shanti Nagar Vijay Nagar Dundaheada Ghaziabad	8447236981	Self Occupied	450	450	0	900	OtherPucca House with Microw12	Below12	2005	N/A	Residential		Constructed	2021-12-23	N/A	900	1103	00-001	-	6372	0%	637.2	0	0	-	637.2
12486	Shanti Nagar	Near-104	Rakesh	Rajveersingh	New Shanti Nagar Vijay Nagar Dundaheada Ghaziabad	7011799260	Self Occupied	900	900	0	1800	Pakka	Below12	2000	Near-104	Residential		Constructed	2021-12-23	N/A	1800	1104	00-001	-	18792	0%	1879.2	0	0	-	1879.2

ZONE-3, WARD-Dundaheada(27)

Sr. No	Mohalla_Name	Govt_Plot Id	Owner_Name	Father_Name & Husband_Name	Road Name	Mobile Number	Occupancy Status	Plot Area	Total Area On Ground Floor	Total Rented Residential Builtup Area	Total Self Residential Builtup Area	House Type	Road Width	Construction Year	House Number	House Category	Rate Multiplier	Construction Status	Survey Start Date	Old Property Tax Id	Total Builtup Area	Gis_Map_Parcels_Id	Property Label	Old Arv	New Arv	Arv_Difference	Property Tax(10%)	Water Tax	Sewerage Tax	Old Tax	New Tax
12487	Shanti Nagar	KH. 140	Bhram Pal Singh		New Shanti Nagar Vijay Nagar Dun		Self Occupied	450	450	0	450	Pakka	Below 12	2001	445	Residential		Constructed	2021-12-23	VN14155	450	1105	00-001	2191	4698	114%	469.8	0	0	219	469.8
12488	Shanti Nagar	KH NO 52	Laxmi Gupta	Hari Gupta	New Shanti Nagar Vijay Nagar Dun	9354246181	Self Occupied	400	400	0	1200	Pakka	Below 12	2008	KH no 52	Residential		Constructed	2021-12-24	N/A	1200	1106	00-001	-	12528	0%	1252.8	0	0	-	1252.8
12489	Shanti Nagar	N/A	Krishna Kumar		New Shanti Nagar Vijay Nagar Dun		Rented	900	900	900	0	Pakka	Below 12	2000	446	Residential		Constructed	2021-12-24	VN14156	900	1107	00-001	3286	9396	186%	939.6	0	0	329	939.6





ZONE-3, WARD-Dundaheada(27)

Sr. No	Mohalla_Name	Govt_Plot Id	Owner_Name	Father_Name & Husband_Name	Road Name	Mobile_Number	Occupancy_Status	Plot_Area	Total_Area_On_Ground_Floor	Total_Rented_Residential_Builtup_Area	Total_Self_Residential_Builtup_Area	House_Type	Road_Width	Construction_Year	House_Number	House_Category	Rate_Multiplier	Construction_Status	Survey_Start_Date	Old_Property_Tax_Id	Total_Builtup_Area	Gis_Map_Parcels_Id	Property_Label	Old_Arv	New_Arv	Arv_Difference	Property_Tax(10%)	Water_Tax	Sewerage_Tax	Old_Tax	New_Tax
12490	Shanti Nagar	Near-499	Anveer Singh	Hari Singh	New Shanti Nagar Vijay Nagar Dun	9821452628	Self Occupied	900	900	0	2700	Pakka	Below12	2000	Near-499	Residential		Constructed	2021-12-24	N/A	2700	1108	00-001	-	28188	0%	2818.8	0	0	-	2818.8
12491	Shanti Nagar	N/A	Amar Pal Singh		New Shanti Nagar Vijay Nagar Dun	8447642193	Self Occupied	650	450	0	450	Pakka	Below12	2000	449	Residential		Constructed	2021-12-24	VN14158	450	1109	00-001	3286	4698	43%	469.8	0	0	329	469.8
12492	Shanti Nagar	Near-499	Rajender		New Shanti Nagar Vijay Nagar Dun		Self Occupied	900	900	0	1800	Pakka	Below12	2000	457	Residential		Constructed	2021-12-24	VN14162	1800	1111	00-001	9496	18792	98%	1879.2	0	0	950	1879.2





ZONE-3, WARD-Dundaheada(27)

Sr. No	Mohalla_Name	Govt_Plot_Id	Owner_Name	Father_Name & Husband_Name	Road Name	Mobile_Number	Occupancy_Status	Plot_Area	Total_Area_On_Ground_Floor	Total_Rented_Residential_Builtup_Area	Total_Self_Residential_Builtup_Area	House_Type	Road_Width	Construction_Year	House_Number	House_Category	Rate_Multiplier	Construction_Status	Survey_Start_Date	Old_Property_Tax_Id	Total_Builtup_Area	Gis_Map_Parcels_Id	Property_Label	Old_Arv	New_Arv	Arv_Difference	Property_Tax(10%)	Water_Tax	Sewerage_Tax	Old_Tax	New_Tax
12493	Shanti Nagar	N/A	Vipin	Hari sh	New Shanti Nagar Vijay Nagar Dun	9354246181	Rented	450	450	450	0	Pakka	Below12	2005	N/A	Mix	5	Constructed	2021-12-24	N/A	900	1112	00-001	-	36821.3	0%	3682.13	0	0	-	3682.1
12494	Shanti Nagar	462	Mohan Lal		New Shanti Nagar Vijay Nagar Dun		Self Occupied	450	450	0	900	Pakka	Below12	2005	684	Residential		Constructed	2021-12-23	VN14133	900	1113	00-001	7086	9396	33%	939.6	0	0	709	939.6
12495	Shanti Nagar	N/A	N/A		New Shanti Nagar Vijay Nagar Dun		Self Occupied	450	0	0	0	VacantLand	Below12	0	N/A	Residential		Not Constructed	2021-12-23	N/A	0	1116	00-001	-	1566	0%	156.6	0	0	-	156.6





ZONE-3, WARD-Dundaheada(27)

Sr. No	Mohalla_Name	Govt_Plot Id	Owner_Name	Father_Name & Husband_Name	Road Name	Mobile Number	Occupancy Status	Plot Area	Total Area On Ground Floor	Total Rented Residential Builtup Area	Total Self Residential Builtup Area	House Type	Road Width	Construction Year	House Number	House Category	Rate Multiplier	Construction Status	Survey Start Date	Old Property Tax Id	Total Builtup Area	Gis Map Parcel Id	Property Label	Old Arv	New Arv	Arv Difference	Property Tax(10%)	Water Tax	Sewerage Tax	Old Tax	New Tax
12496	Shanti Nagar	50	Brij Lal	Siya m	New Shanti Nagar Vijay Nagar Dun	9716676893	Self Occupied	900	900	0	1800	Pak ka	Below12	2000	50	Residential		Constructed	2021-12-23	N/A	1800	1117	00-001	-	18792	0%	1879.2	0	0	-	1879.2
12497	Shanti Nagar	Near-50	N/A		New Shanti Nagar Vijay Nagar Dun		Self Occupied	450	450	0	450	Pak ka	Below12	2000	Near-50	Residential		Constructed	2021-12-23	N/A	450	1119	00-001	-	4698	0%	469.8	0	0	-	469.8
12498	Shanti Nagar	N/A	Ram Kumar	budhan singh	New Shanti Nagar Vijay Nagar Dun		Self Occupied	450	450	0	650	Pak ka	Below12	2005	N/A	Residential		Constructed	2021-12-23	N/A	650	1120	00-001	-	6786	0%	678.6	0	0	-	678.6





ZONE-3, WARD-Dundaheada(27)

Sr. No	Mohalla_Name	Govt_Plot Id	Owner_Name	Father_Name & Husband_Name	Road Name	Mobile Number	Occupancy Status	Plot Area	Total Area On Ground	Total Rented Residential Builtup Area	Total Self Residential Builtup Area	House Type	Road Width	Construction Year	House Number	House Category	Rate Multiplier	Construction Status	Survey Start Date	Old Property Tax Id	Total Builtup Area	Gis Map Parcel Id	Property Label	Old Arv	New Arv	Arv Difference	Property Tax(10%)	Water Tax	Sewerage Tax	Old Tax	New Tax
12499	Shanti Nagar	Near-50	N/A		New Shanti Nagar Vijay Nagar Dun		Self Occupied	450	450	0	900	Pakka	Below 12	2000	Near-50	Residential		Constructed	2021-12-23	N/A	900	1121	00-001	-	9396	0%	939.6	0	0	-	939.6
12500	Shanti Nagar	N/A	Mee na Yadav	ravi ndr a yadav	New Shanti Nagar Vijay Nagar Dun	9582508630	Self Occupied	900	900	0	900	Pakka	Below 12	2005	N/A	Residential		Constructed	2021-12-23	N/A	900	1122	00-001	-	9396	0%	939.6	0	0	-	939.6
12501	Shanti Nagar	N/A	Mur ti Devi	Rata n Singh	New Shanti Nagar Vijay Nagar Dun	7678574787	Self Occupied	1150	1150	0	1350	Pakka	Below 12	2005	N/A	Mix	5	Constructed	2021-12-23	N/A	1450	1124	00-001	-	21102	0%	2110.2	0	0	-	2110.2

ZONE-3, WARD-Dundaheada(27)

Sr. No	Mohalla_Nam e	Govt_Plot Id	Owner_Nam e	Fath er_Nam e & Hus band_Nam e	Road Nam e	Mobile_Nu mber	Occ upancy_Stat us	Plot_Are a	Total_Are a_On_G round_Floor	Total_Rented_Resid ential_Builtup_Are a	Total_Self_Resid ential_Built up_Are a	Hou se_Typ e	Roa d_Wid th	Constru ction_Y ear	House _Numb er	Hou se_Cat egor y	Rat e_Mul tipli er	Con stru ctio n_Stat us	Surv ey_Star t_D ate	Old _Pr ope rty_Tax _Id	Total_Built_ Up_Are a	Gis_Ma p_Parc el_Id	Prop erty _Lab el	Old_Arv	New_Arv	Arv_Diff erence	Property Tax(10%)	Wat er_T ax	Sew erag e_T ax	Old_T ax	New_T ax
12502	Shanti Nagar	Near 499	N/A		New Shanti Nagar Vijay Nagar Dun		Self Occupied	450	450	0	900	Pak ka	Below12	2000	Near-499	Residential		Constructed	2021-12-24	N/A	900	1125	00-001	-	9396	0%	939.6	0	0	-	939.6
12503	Shanti Nagar	217	Mukesh Devi	Sushil Kumar	New Shanti Nagar Vijay Nagar Dun	9911544549	Self Occupied	400	400	0	1125	Pak ka	Below12	2009	217	Mix	5	Constructed	2021-12-24	N/A	1200	1127	00-001	-	17001	0%	1700.1	0	0	-	1700.1
12504	Shanti Nagar	N/A	Manbhari	ramphal	New Shanti Nagar Vijay Nagar Dun	9958549440	Self Occupied	450	450	0	900	Pak ka	Below12	2005	N/A	Residential		Constructed	2021-12-24	N/A	900	1128	00-001	-	9396	0%	939.6	0	0	-	939.6





ZONE-3, WARD-Dundaheada(27)

Sr. No	Mohalla_Name	Govt_Plot Id	Owner_Name	Father_Name & Husband_Name	Road Name	Mobile Number	Occupancy Status	Plot Area	Total Area On Ground Floor	Total Rented Residential Builtup Area	Total Self Residential Builtup Area	House Type	Road Width	Construction Year	House Number	House Category	Rate Multiplier	Construction Status	Survey Start Date	Old Property Tax Id	Total Builtup Area	Gis Map Parcel Id	Property Label	Old Arv	New Arv	Arv Difference	Property Tax(10%)	Water Tax	Sewerage Tax	Old Tax	New Tax
12505	Shanti Nagar	NEAR-509	Pushta Devi	Bairaj	New Shanti Nagar Vijay Nagar Dun	9873176215	Self Occupied	900	900	0	900	Pakka	Below 12	2000	Near-509	Residential		Constructed	2021-12-24	N/A	900	1130	00-001	-	9396	0%	939.6	0	0	-	939.6
12506	Shanti Nagar	N/A	Chandrawati	Late Lal Singh	New Shanti Nagar Vijay Nagar Dun		Self Occupied	900	900	0	1750	Pakka	Below 12	2008	N/A	Mix	5	Constructed	2021-12-24	N/A	1800	1132	00-001	-	21774	0%	2177.4	0	0	-	2177.4
12507	Shanti Nagar	N/A	N/A		New Shanti Nagar Vijay Nagar Dun		Rented	1800	1800	1800	0	Pakka	Below 12	2000	N/A	Residential		Constructed	2021-12-24	N/A	1800	1134	00-001	-	18792	0%	1879.2	0	0	-	1879.2





ZONE-3, WARD-Dundaheada(27)

Sr. No	Mohalla_Nam e	Govt_Plot Id	Owner_Nam e	Fath er_Nam e & Hus band_Nam e	Road Nam e	Mobile_Nu mber	Occ upancy_Stat us	Plot_Area	Total_Area_On_G round_Floor	Total_Rented_Resid ential_Builtup_Area	Total_Self_Resid ential_Built up_Area	Hou se_Typ e	Roa d_Wid th	Constru ction_Y ear	House _Numb er	Hou se_Cat egor y	Rat e_Mul tipli er	Con stru ction_Stat us	Surv ey_Star t_D ate	Old _Pr ope rty_Tax _Id	Total_Built_ Up_Area	Gis_Ma p_Parc el_Id	Prop erty _Lab el	Old_Arv	New_Arv	Arv_Diff erence	Property Tax(10%)	Wat er_T ax	Sew erag e_T ax	Old_T ax	New_T ax
12508	Shanti Nagar	N/A	Indr awati	Vijay Shankar	New Shanti Nagar Vijay Nagar Dun	9990012478	Self Occupied	450	450	0	900	Pak ka	Below12	2008	N/A	Residential		Constructed	2021-12-24	N/A	900	1135	00-001	-	9396	0%	939.6	0	0	-	939.6
12509	Shanti Nagar	N/A	Par m Wat i	Nan Pal	New Shanti Nagar Vijay Nagar Dun	8800588059	Self Occupied	950	950	0	1800	Pak ka	Below12	2000	N/A	Mix	5	Constructed	2021-12-24	N/A	1850	1136	00-001	-	22296	0%	2229.6	0	0	-	2229.6
12510	Shanti Nagar	KH. no. 141	Neel am	Raj Kumar	New Shanti Nagar Vijay Nagar Dun	7827102801	Self Occupied	450	450	0	450	Pak ka	Below12	2000	KH. no. 141	Residential		Constructed	2021-12-24	N/A	450	1140	00-001	-	4698	0%	469.8	0	0	-	469.8





ZONE-3, WARD-Dundaheada(27)

Sr. No	Mohalla_Name	Govt_Plot Id	Owner_Name	Father_Name & Husband_Name	Road Name	Mobile_Number	Occupancy_Status	Plot_Area	Total_Area_On_Ground_Floor	Total_Rented_Residential_Builtup_Area	Total_Self_Residential_Builtup_Area	House_Type	Road_Width	Construction_Year	House_Number	House_Category	Rate_Multiplier	Construction_Status	Survey_Start_Date	Old_Property_Tax_Id	Total_Builtup_Area	Gis_Map_Parcels_Id	Property_Label	Old_Arv	New_Arv	Arv_Difference	Property_Tax(10%)	Water_Tax	Sewerage_Tax	Old_Tax	New_Tax
12511	Shanti Nagar	577	Karanti Devi	Asharaji	New Shanti Nagar Vijay Nagar Dun	9971980204	Self Occupied	900	900	0	2500	Pakka	Below 12	2005	577	Residential		Constructed	2021-12-24	N/A	2500	1141	00-001	-	26100	0%	2610	0	0	-	2610
12512	Shanti Nagar	578	Maanta Devi	Srinivas	New Shanti Nagar Vijay Nagar Dun	9250481976	Self Occupied	450	450	0	900	Pakka	Below 12	2005	578	Residential		Constructed	2021-12-24	N/A	900	1142	00-001	-	9396	0%	939.6	0	0	-	939.6
12513	Shanti Nagar	KH NO 141	Raj Kumari	Bisharsingh	New Shanti Nagar Vijay Nagar Dun		Rented	600	600	400	0	Pakka	Below 12	2005	KH NO 141	Mix	5,3,5,5	Constructed	2021-12-24	N/A	600	1143	00-001	-	17312.4	0%	1731.24	0	0	-	1731.2

ZONE-3, WARD-Dundaheada(27)

Sr. No	Mohalla_Name	Govt_Plot Id	Owner_Name	Father_Name & Husband_Name	Road Name	Mobile Number	Occupancy Status	Plot Area	Total Area On Ground Floor	Total Rented Residential Builtup Area	Total Self Residential Builtup Area	House Type	Road Width	Construction Year	House Number	House Category	Rate Multiplier	Construction Status	Survey Start Date	Old Property Tax Id	Total Builtup Area	Gis_Map Parcel Id	Property Label	Old Arv	New Arv	Arv_Difference	Property Tax(10%)	Water Tax	Sewerage Tax	Old Tax	New Tax
12514	Shanti Nagar	N/A	Satveer Singh		New Shanti Nagar Vijay Nagar Dun		Rented	450	450	350	0	Pakka	Below 12	2005	469	Mix	5	Constructed	2021-12-24	VN14170	450	1144	00-001	8400	11118.8	32%	1111.88	0	0	840	1111.9
12515	Shanti Nagar	N/A	Sayam Sunder		New Shanti Nagar Vijay Nagar Dun		Mix	350	350	0	350	Pakka	Below 12	2005	471	Mix	4,5,5,5	Constructed	2021-12-24	VN14172	1400	1146	00-001	9496	72332.4	662%	7233.24	0	0	950	7233.2
12516	Shanti Nagar	near 504	Narash		New Shanti Nagar Vijay Nagar Dun		Mix	950	950	0	750	Pakka	Below 12	2000	Near-504	Mix	3,5,5,5	Constructed	2021-12-25	N/A	950	1147	00-001	-	20444.4	0%	2044.44	0	0	-	2044.4





ZONE-3, WARD-Dundaheada(27)

Sr. No	Mohalla_Name	Govt_Plot Id	Owner_Name	Father_Name & Husband_Name	Road Name	Mobile_Number	Occupancy_Status	Plot_Area	Total_Area_On_Ground_Floor	Total_Rented_Residential_Builtup_Area	Total_Self_Residential_Builtup_Area	House_Type	Road_Width	Construction_Year	House_Number	House_Category	Rate_Multiplier	Construction_Status	Survey_Start_Date	Old_Property_Tax_Id	Total_Builtup_Area	Gis_Map_Parcels_Id	Property_Label	Old_Arv	New_Arv	Arv_Difference	Property_Tax(10%)	Water_Tax	Sewerage_Tax	Old_Tax	New_Tax
12517	Shanti Nagar	N/A	Saroj Devi		New Shanti Nagar Vijay Nagar Dun		Mix	400	400	0	300	Pakka	Below12	2005	472	Mix	5	Constructed	2021-12-25	VN14173	400	1148	00-001	6354	10140	60%	1014	0	0	635	1014
12518	Shanti Nagar	Near-558	Anil Kumar	Kunal Singh	New Shanti Nagar Vijay Nagar Dun	8750917080	Self Occupied	450	450	0	900	Pakka	Below12	2000	Near-558	Residential		Constructed	2021-12-24	N/A	900	1151	00-001	-	9396	0%	939.6	0	0	-	939.6
12519	Shanti Nagar	N/A	Babita Devi		New Shanti Nagar Vijay Nagar Dun		Self Occupied	600	600	0	600	Pakka	Below12	2000	478	Residential		Constructed	2021-12-24	VN14176	600	1153	00-001	4237	6264	48%	626.4	0	0	424	626.4





ZONE-3, WARD-Dundaheada(27)

Sr. No	Mohalla_Name	Govt_Plot_Id	Owner_Name	Father_Name & Husband_Name	Road Name	Mobile Number	Occupancy Status	Plot Area	Total Area On Ground Floor	Total Rented Residential Builtup Area	Total Self Residential Builtup Area	House Type	Road Width	Construction Year	House Number	House Category	Rate Multiplier	Construction Status	Survey Start Date	Old Property Tax Id	Total Builtup Area	Gis_Map_Parcels_Id	Property Label	Old Arv	New Arv	Arv_Difference	Property Tax(10%)	Water Tax	Sewerage Tax	Old Tax	New Tax
12520	Shanti Nagar	557	Manoj Kumar	harsay Singh	New Shanti Nagar Vijay Nagar Dundaheada Ghaziabad	9891103365	Self Occupied	450	450	0	900	OtherPucca House with Microw12	Below12	2005	557	Residential		Constructed	2021-12-24	N/A	900	1154	00-001	-	9396	0%	939.6	0	0	-	939.6
12521	Shanti Nagar	558	Anita Devi	Chander Pal	New Shanti Nagar Vijay Nagar Dundaheada Ghaziabad	7703867569	Self Occupied	450	450	0	450	Pakka	Below12	2015	558	Residential		Constructed	2021-12-24	N/A	450	1155	00-001	-	4698	0%	469.8	0	0	-	469.8





ZONE-3, WARD-Dundaheada(27)

Sr. No	Mohalla_Name	Govt_Plot Id	Owner_Name	Father_Name & Husband_Name	Road Name	Mobile_Number	Occupancy_Status	Plot_Area	Total_Area_On_Ground_Floor	Total_Rented_Residential_Builtup_Area	Total_Self_Residential_Builtup_Area	House_Type	Road_Width	Construction_Year	House_Number	House_Category	Rate_Multiplier	Construction_Status	Survey_Start_Date	Old_Property_Tax_Id	Total_Builtup_Area	Gis_Map_Parcels_Id	Property_Label	Old_Arv	New_Arv	Arv_Difference	Property_Tax(10%)	Water_Tax	Sewerage_Tax	Old_Tax	New_Tax
12522	Shanti Nagar	Near-558	Rashan	Shyam Singh	New Shanti Nagar Vijay Nagar Dun	9015382081	Self Occupied	450	450	0	450	Pakka	Below12	2000	Near-558	Residential		Constructed	2021-12-24	N/A	450	1156	00-001	-	4698	0%	469.8	0	0	-	469.8
12523	Shanti Nagar	216	Lakhandar		New Shanti Nagar Vijay Nagar Dun		Self Occupied	800	800	0	800	Pakka	Below12	2005	216	Residential		Constructed	2021-12-24	VN13579	800	1157	00-001	3214	8352	160%	835.2	0	0	321	835.2
12524	Shanti Nagar	N/A	Harpyari	Rajkumar Kashyap	New Shanti Nagar Vijay Nagar Dun	9650355818	Self Occupied	400	400	0	750	Pakka	Below12	2005	N/A	Mix 5		Constructed	2021-12-24	VN13547	800	1158	00-001	9496	11334	19%	1133.4	0	0	950	1133.4





ZONE-3, WARD-Dundaheada(27)

Sr. No	Mohalla_Name	Govt_Plot Id	Owner_Name	Father_Name & Husband_Name	Road Name	Mobile_Number	Occupancy_Status	Plot_Area	Total_Area_On_Ground_Floor	Total_Rented_Residential_Builtup_Area	Total_Self_Residential_Builtup_Area	House_Type	Road_Width	Construction_Year	House_Number	House_Category	Rate_Multiplier	Construction_Status	Survey_Start_Date	Old_Property_Tax_Id	Total_Builtup_Area	Gis_Map_Parcels_Id	Property_Label	Old_Arv	New_Arv	Arv_Difference	Property_Tax(10%)	Water_Tax	Sewerage_Tax	Old_Tax	New_Tax
12525	Shanti Nagar	N/A	Anil Kumar	ramphal	New Shanti Nagar Vijay Nagar Dun	9711129923	Self Occupied	450	450	0	650	Pakka	Below12	2005	N/A	Residential		Constructed	2021-12-24	N/A	650	1159	00-001	-	6786	0%	678.6	0	0	-	678.6
12526	Shanti Nagar	N/A	Ghanshyam	Sadi Ram	New Shanti Nagar Vijay Nagar Dun	8800244805	Self Occupied	700	700	0	400	Pakka	Below12	2005	N/A	Mix	5	Constructed	2021-12-25	N/A	700	1160	00-001	-	25200	0%	2520	0	0	-	2520
12527	Shanti Nagar	N/A	Omwati Devi	Kamal Singh	New Shanti Nagar Vijay Nagar Dun	9716665550	Mix	1900	1600	0	1600	Pakka	Below12	2000	N/A	Mix	5	Constructed	2021-12-25	N/A	2000	1161	00-001	-	44736	0%	4473.6	0	0	-	4473.6





ZONE-3, WARD-Dundaheada(27)

Sr. No	Mohalla_Name	Govt_Plot Id	Owner_Name	Father_Name & Husband_Name	Road Name	Mobile_Number	Occupancy_Status	Plot_Area	Total_Area_On_Ground_Floor	Total_Rented_Residential_Builtup_Area	Total_Self_Residential_Builtup_Area	House_Type	Road_Width	Construction_Year	House_Number	House_Category	Rate_Multiplier	Construction_Status	Survey_Start_Date	Old_Property_Tax_Id	Total_Builtup_Area	Gis_Map_Parcels_Id	Property_Label	Old_Arv	New_Arv	Arv_Difference	Property_Tax(10%)	Water_Tax	Sewerage_Tax	Old_Tax	New_Tax
12528	Shanti Nagar	540	Dev Dutt	Late . Gop i Chand	New Shanti Nagar Vijay Nagar Dun	9990577651	Mix	900	900	0	1400	Pak ka	Below12	2005	540	Mix	5	Constructed	2021-12-25	N/A	1600	1163	00-001	-	28632	0%	2863.2	0	0	-	2863.2
12529	Shanti Nagar	N/A	Gen da Ram		New Shanti Nagar Vijay Nagar Dun	7428128101	Self Occupied	450	450	0	900	Pak ka	Below12	2005	N/A	Residential		Constructed	2021-12-25	N/A	900	1164	00-001	-	9396	0%	939.6	0	0	-	939.6
12530	Shanti Nagar	N/A	Dat a Ram	Kish ori Lal	New Shanti Nagar Vijay Nagar Dun	8287395094	Self Occupied	720	700	0	700	Pak ka	Below12	2010	N/A	Residential		Constructed	2021-12-25	N/A	700	1166	00-001	-	7308	0%	730.8	0	0	-	730.8





ZONE-3, WARD-Dundaheada(27)

Sr. No	Mohalla_Name	Govt_Plot_Id	Owner_Name	Father_Name & Husband_Name	Road Name	Mobile Number	Occupancy Status	Plot Area	Total Area On Ground Floor	Total Rented Residential Builtup Area	Total Self Residential Builtup Area	House Type	Road Width	Construction Year	House Number	House Category	Rate Multiplier	Construction Status	Survey Start Date	Old Property Tax Id	Total Built Up Area	Gis_Map_Parcels_Id	Property Label	Old Arv	New Arv	Arv_Difference	Property Tax(10%)	Water Tax	Sewerage Tax	Old Tax	New Tax
12531	Shanti Nagar	near 449	Mhandery Devi	Vikash Sharma Nanak Chand Sharma Ghaziabad	New Shanti Nagar Vijay Nagar Dundaheada Ghaziabad		Self Occupied	900	900	0	900	Pakka	Below 12	2000	Near-449	Residential		Constructed	2021-12-25	N/A	900	1167	00-001	-	9396	0%	939.6	0	0	-	939.6
12532	Shanti Nagar	N/A	Shanti Devi	Omi Singh	New Shanti Nagar Vijay Nagar Dundaheada Ghaziabad	8920695951	Self Occupied	450	450	0	450	Pakka	Below 12	2005	N/A	Residential		Constructed	2021-12-24	N/A	450	1168	00-001	-	4698	0%	469.8	0	0	-	469.8





ZONE-3, WARD-Dundaheada(27)

Sr. No	Mohalla_Name	Govt_Plot Id	Owner_Name	Father_Name & Husband_Name	Road Name	Mobile_Number	Occupancy_Status	Plot_Area	Total_Area_On_Ground_Floor	Total_Rented_Residential_Builtup_Area	Total_Self_Residential_Builtup_Area	House_Type	Road_Width	Construction_Year	House_Number	House_Category	Rate_Multiplier	Construction_Status	Survey_Start_Date	Old_Property_Tax_Id	Total_Builtup_Area	Gis_Map_Parcels_Id	Property_Label	Old_Arv	New_Arv	Arv_Difference	Property_Tax(10%)	Water_Tax	Sewerage_Tax	Old_Tax	New_Tax
12533	Shanti Nagar	NEAR-558	Manoj	Harshey	New Shanti Nagar Vijay Nagar Dun	9891103365	Self Occupied	450	450	0	450	Pakka	Below12	2000	Near-558	Residential		Constructed	2021-12-24	N/A	450	1169	00-001	-	4698	0%	469.8	0	0	-	469.8
12534	Shanti Nagar	519	Prempal Singh	kishanlal	New Shanti Nagar Vijay Nagar Dun	9313259423	Self Occupied	1100	1100	0	1700	Pakka	Below12	2000	519	Residential		Constructed	2021-12-24	N/A	1700	1170	00-001	-	17748	0%	1774.8	0	0	-	1774.8
12535	Shanti Nagar	518	Syama Devi	.Bijendra Singh	New Shanti Nagar Vijay Nagar Dun	9891693405	Self Occupied	650	650	0	1300	Pakka	Below12	2000	518	Residential		Constructed	2021-12-24	N/A	1300	1172	00-001	-	13572	0%	1357.2	0	0	-	1357.2

ZONE-3, WARD-Dundaheada(27)

Sr. No	Mohalla_Name	Govt_Plot Id	Owner_Name	Father_Name & Husband_Name	Road Name	Mobile Number	Occupancy Status	Plot Area	Total Area On Ground	Total Rented Residential Builtup Area	Total Self Residential Builtup Area	House Type	Road Width	Construction Year	House Number	House Category	Rate Multiplier	Construction Status	Survey Start Date	Old Property Tax Id	Total Builtup Area	Gis Map Parcel Id	Property Label	Old Arv	New Arv	Arv Difference	Property Tax(10%)	Water Tax	Sewerage Tax	Old Tax	New Tax
12536	Shanti Nagar	Near-558	Savitri Devi	Om Veer Singh	New Shanti Nagar Vijay Nagar Dun	9250720671	Self Occupied	1900	1900	0	1800	Pakka	Below 12	2000	Near-558	Mix	5	Constructed	2021-12-24	N/A	1900	1173	00-001	-	25800	0%	2580	0	0	-	2580
12537	Shanti Nagar	N/A	Rajendra	Suresh Pal Singh	New Shanti Nagar Vijay Nagar Dun	9250872423	Self Occupied	650	650	0	1300	Pakka	Below 12	2008	N/A	Residential		Constructed	2021-12-24	N/A	1300	1174	00-001	-	13572	0%	1357.2	0	0	-	1357.2
12538	Shanti Nagar	N/A	Rajendra	Late Suresh Pal	New Shanti Nagar Vijay Nagar Dun	9250872423	Self Occupied	450	450	0	450	Kutcha	Below 12	2005	N/A	Residential		Constructed	2021-12-24	N/A	450	1175	00-001	-	3186	0%	318.6	0	0	-	318.6





ZONE-3, WARD-Dundaheada(27)

Sr. No	Mohalla_Name	Govt_Plot_Id	Owner_Name	Father_Name & Husband_Name	Road_Name	Mobile_Number	Occupancy_Status	Plot_Area	Total_Area_On_Ground_Floor	Total_Rented_Residential_Builtup_Area	Total_Self_Residential_Builtup_Area	House_Type	Road_Width	Construction_Year	House_Number	House_Category	Rate_Multiplier	Construction_Status	Survey_Start_Date	Old_Property_Tax_Id	Total_Builtup_Area	Gis_Map_Parcels_Id	Property_Label	Old_Arv	New_Arv	Arv_Difference	Property_Tax(10%)	Water_Tax	Sewerage_Tax	Old_Tax	New_Tax
12539	Shanti Nagar	N/A	Rajendra Singh	LATUR SINGH	New Shanti Nagar Vijay Nagar Dundaheada	9891645990	Mix	900	900	900	900	Pakka	Below 12	2010	N/A	Residential		Constructed	2021-12-24	N/A	1800	1176	00-001	-	19966.5	0%	1996.65	0	0	-	1996.7
12540	Shanti Nagar	136	Rajrani	Brij Kumar	New Shanti Nagar Vijay Nagar Dundaheada Ghaziabad	9312915433	Self Occupied	450	450	0	900	Other Pucca House with Micafiber\Tinsheds	Below 12	2000	136	Residential		Constructed	2021-12-24	N/A	900	1177	00-001	-	9396	0%	939.6	0	0	-	939.6





ZONE-3, WARD-Dundaheada(27)

Sr. No	Mohalla_Name	Govt_Plot Id	Owner_Name	Father_Name & Husband_Name	Road Name	Mobile_Number	Occupancy_Status	Plot_Area	Total_Area_On_Ground_Floor	Total_Rented_Residential_Builtup_Area	Total_Self_Residential_Builtup_Area	House_Type	Road_Width	Construction_Year	House_Number	House_Category	Rate_Multiplier	Construction_Status	Survey_Start_Date	Old_Property_Tax_Id	Total_Builtup_Area	Gis_Map_Parcels_Id	Property_Label	Old_Arv	New_Arv	Arv_Difference	Property_Tax(10%)	Water_Tax	Sewerage_Tax	Old_Tax	New_Tax
12541	Shanti Nagar	N/A	Rajendra	dulichand	New Shanti Nagar Vijay Nagar Dun	8860966237	Self Occupied	450	450	0	900	Pakka	Below12	2005	N/A	Residential		Constructed	2021-12-24	N/A	900	1178	00-001	-	9396	0%	939.6	0	0	-	939.6
12542	Shanti Nagar	517	Herpeyri Devi	Late Hershare Singh	New Shanti Nagar Vijay Nagar Dun	9818920204	Mix	1800	1800	0	1550	Pakka	Below12	2000	517	Mix	5	Constructed	2021-12-30	N/A	1800	1179	00-001	-	33702	0%	3370.2	0	0	-	3370.2





ZONE-3, WARD-Dundaheada(27)

Sr. No	Mohalla_Name	Govt_Plot_Id	Owner_Name	Father_Name & Husband_Name	Road Name	Mobile Number	Occupancy Status	Plot Area	Total Area On Ground Floor	Total Rented Residential Builtup Area	Total Self Residential Builtup Area	House Type	Road Width	Construction Year	House Number	House Category	Rate Multiplier	Construction Status	Survey Start Date	Old Property Tax Id	Total Built Up Area	Gis_Map_Parcels_Id	Property Label	Old Arv	New Arv	Arv_Difference	Property Tax(10%)	Water Tax	Sewerage Tax	Old Tax	New Tax
12543	Shanti Nagar	N/A	Krishna Devi	khulbhu shan sharma Ravindra Singh	New Shanti Nagar Vijay Nagar Dundaheada Ghaziabad	9810342712	Self Occupied	300	300	0	600	Pakka	Below 12	2005	N/A	Residential		Constructed	2021-12-30	N/A	600	1180	00-001	-	6264	0%	626.4	0	0	-	626.4
12544	Shanti Nagar	Near-114A	N/A		New Shanti Nagar Vijay Nagar Dundaheada		Mix	450	450	0	750	Pakka	Below 12	2000	Near-114A	Mix	5	Constructed	2021-12-30	N/A	900	1181	00-001	-	18342	0%	1834.2	0	0	-	1834.2

ZONE-3, WARD-Dundaheada(27)

Sr. No	Mohalla_Name	Govt_Plot Id	Owner_Name	Father_Name & Husband_Name	Road Name	Mobile_Number	Occupancy_Status	Plot_Area	Total_Area_On_Ground_Floor	Total_Rented_Residential_Builtup_Area	Total_Self_Residential_Builtup_Area	House_Type	Road_Width	Construction_Year	House_Number	House_Category	Rate_Multiplier	Construction_Status	Survey_Start_Date	Old_Property_Tax_Id	Total_Builtup_Area	Gis_Map_Parcels_Id	Property_Label	Old_Arv	New_Arv	Arv_Difference	Property_Tax(10%)	Water_Tax	Sewerage_Tax	Old_Tax	New_Tax
12545	Shanti Nagar	121	Tej Pratap Sharma	Keshavdev Sharma	New Shanti Nagar Vijay Nagar Dun	9958904726	Self Occupied	225	225	0	450	Pakka	Below12	2005	121	Residential		Constructed	2021-12-30	N/A	450	1182	00-001	-	4698	0%	469.8	0	0	-	469.8
12546	Shanti Nagar	669	Janki Devi	Satish Kumar	New Shanti Nagar Vijay Nagar Dun	9278017235	Self Occupied	450	450	0	450	Pakka	Below12	2002	689	Residential		Constructed	2021-12-30	N/A	450	1183	00-001	-	4698	0%	469.8	0	0	-	469.8
12547	Shanti Nagar	603	Raj Pal Singh	Banarsidas	New Shanti Nagar Vijay Nagar Dun	9289724375	Self Occupied	910	910	0	1120	Pakka	Below12	2010	603	Mix	5	Constructed	2021-12-30	N/A	1420	1185	00-001	-	32716.8	0%	3271.68	0	0	-	3271.7





ZONE-3, WARD-Dundaheada(27)

Sr. No	Mohalla_Name	Govt_Plot Id	Owner_Name	Father_Name & Husband_Name	Road Name	Mobile_Number	Occupancy_Status	Plot_Area	Total_Area_On_Ground_Floor	Total_Rented_Residential_Builtup_Area	Total_Self_Residential_Builtup_Area	House_Type	Road_Width	Construction_Year	House_Number	House_Category	Rate_Multiplier	Construction_Status	Survey_Start_Date	Old_Property_Tax_Id	Total_Builtup_Area	Gis_Map_Parcels_Id	Property_Label	Old_Arv	New_Arv	Arv_Difference	Property_Tax(10%)	Water_Tax	Sewerage_Tax	Old_Tax	New_Tax
12548	Shanti Nagar	Kh. No. 52	Bal Kishan	ballu	New Shanti Nagar Vijay Nagar Dun	8285430020	Self Occupied	450	450	0	900	Pakka	Below12	2008	KH NO 52	Residential		Constructed	2021-12-30	N/A	900	1187	00-001	-	9396	0%	939.6	0	0	-	939.6
12549	Shanti Nagar	Near-52	Rajesh Kumar	Chanderbhan Singh	New Shanti Nagar Vijay Nagar Dun	8744881200	Self Occupied	400	400	0	800	Pakka	Below12	2000	near-52	Residential		Constructed	2021-12-30	N/A	800	1189	00-001	-	8352	0%	835.2	0	0	-	835.2
12550	Shanti Nagar	KHA NO 114 NEAR BY	Ishwar Chand	hariram	New Shanti Nagar Vijay Nagar Dun	9560322172	Self Occupied	250	250	0	500	Pakka	Below12	2002	KH no 114 near by	Residential		Constructed	2021-12-30	N/A	500	1190	00-001	-	5220	0%	522	0	0	-	522





ZONE-3, WARD-Dundaheada(27)

Sr. No	Mohalla_Name	Govt_Plot Id	Owner_Name	Father_Name & Husband_Name	Road Name	Mobile_Number	Occupancy_Status	Plot_Area	Total_Area_On_Ground_Floor	Total_Rented_Residential_Builtup_Area	Total_Self_Residential_Builtup_Area	House_Type	Road_Width	Construction_Year	House_Number	House_Category	Rate_Multiplier	Construction_Status	Survey_Start_Date	Old_Property_Tax_Id	Total_Builtup_Area	Gis_Map_Parcels_Id	Property_Label	Old_Arv	New_Arv	Arv_Difference	Property_Tax(10%)	Water_Tax	Sewerage_Tax	Old_Tax	New_Tax
12551	Shanti Nagar	Near-114 A	Kamlesh Devi	Jaggnatn	New Shanti Nagar Vijay Nagar Dun	9911577951	Self Occupied	450	450	0	450	Pakka	Below12	2000	Near-114A	Residential		Constructed	2021-12-30	N/A	450	1191	00-001	-	4698	0%	469.8	0	0	-	469.8
12552	Shanti Nagar	52	Rajni	Santosh	New Shanti Nagar Vijay Nagar Dun	9560622908	Self Occupied	450	450	0	450	Pakka	Below12	2017	52	Residential		Constructed	2021-12-30	N/A	450	1192	00-001	-	4698	0%	469.8	0	0	-	469.8
12553	Shanti Nagar	N/A	Ana ro Devi	Jai Bhagwan	New Shanti Nagar Vijay Nagar Dun	8560898288	Self Occupied	450	450	0	900	Pakka	Below12	2018	N/A	Residential		Constructed	2021-12-30	N/A	900	1193	00-001	-	9396	0%	939.6	0	0	-	939.6





ZONE-3, WARD-Dundaheada(27)

Sr. No	Mohalla_Name	Govt_Plot Id	Owner_Name	Father_Name & Husband_Name	Road Name	Mobile_Number	Occupancy_Status	Plot_Area	Total_Area_On_Ground_Floor	Total_Rented_Residential_Builtup_Area	Total_Self_Residential_Builtup_Area	House_Type	Road_Width	Construction_Year	House_Number	House_Category	Rate_Multiplier	Construction_Status	Survey_Start_Date	Old_Property_Tax_Id	Total_Builtup_Area	Gis_Map_Parcels_Id	Property_Label	Old_Arv	New_Arv	Arv_Difference	Property_Tax(10%)	Water_Tax	Sewerage_Tax	Old_Tax	New_Tax
12554	Shanti Nagar	350	Vijay Pal	Ratan Lal	New Shanti Nagar Vijay Nagar Dun	9350815171	Mix	650	650	650	650	Pakka	Below12	2009	350	Residential		Constructed	2021-12-30	N/A	1300	1194	00-001	-	14420.3	0%	1442.03	0	0	-	1442
12555	Shanti Nagar	N/A	Pushpa Jathav	Karan Singh Jathav	New Shanti Nagar Vijay Nagar Dun	8076069156	Self Occupied	450	450	0	900	Pakka	Below12	2006	N/A	Residential		Constructed	2021-12-30	N/A	900	1196	00-001	-	9396	0%	939.6	0	0	-	939.6
12556	Shanti Nagar	Near-87	Shanti Devi	Ashok Kumar	New Shanti Nagar Vijay Nagar Dun	9990066095	Self Occupied	400	400	0	400	Pakka	Below12	2000	Near-87	Residential		Constructed	2021-12-30	N/A	400	1199	00-001	-	4176	0%	417.6	0	0	-	417.6





ZONE-3, WARD-Dundaheada(27)

Sr. No	Mohalla_Name	Govt_Plot Id	Owner_Name	Father_Name & Husband_Name	Road Name	Mobile Number	Occupancy Status	Plot Area	Total Area On Ground Floor	Total Rented Residential Builtup Area	Total Self Residential Builtup Area	House Type	Road Width	Construction Year	House Number	House Category	Rate Multiplier	Construction Status	Survey Start Date	Old Property Tax Id	Total Built Up Area	Gis_Map Parcel Id	Property Label	Old Arv	New Arv	Arv_Difference	Property Tax(10%)	Water Tax	Sewerage Tax	Old Tax	New Tax
12557	Shanti Nagar	N/A	Kaloo	kishorilal	New Shanti Nagar Vijay Nagar Dun	9871349891	Self Occupied	450	450	0	400	Pakka	Below 12	2008	N/A	Mix	5	Constructed	2021-12-30	N/A	450	1200	00-001	-	7680	0%	768	0	0	-	768
12558	Shanti Nagar	N/A	N/A		New Shanti Nagar Vijay Nagar Dun		Self Occupied	300	300	0	600	Pakka	Below 12	2005	N/A	Residential		Constructed	2021-12-30	N/A	600	1201	00-001	-	6264	0%	626.4	0	0	-	626.4





ZONE-3, WARD-Dundaheada(27)

Sr. No	Mohalla_Name	Govt_Plot Id	Owner_Name	Father_Name & Husband_Name	Road Name	Mobile Number	Occupancy Status	Plot Area	Total Area On Ground Floor	Total Rented Residential Builtup Area	Total Self Residential Builtup Area	House Type	Road Width	Construction Year	House Number	House Category	Rate Multiplier	Construction Status	Survey Start Date	Old Property Tax Id	Total Builtup Area	Gis Map Parcel Id	Property Label	Old Arv	New Arv	Arv Difference	Property Tax(10%)	Water Tax	Sewerage Tax	Old Tax	New Tax
12559	Shanti Nagar	Near-540	Amer Singh		New Shanti Nagar Vijay Nagar Dundaheada Ghaziabad	9911964329	Self Occupied	450	450	0	450	OtherPucca House with Microw12	Below12	2000	Near-540	Residential		Constructed	2021-12-30	N/A	450	1202	00-001	-	3186	0%	318.6	0	0	-	318.6
12560	Shanti Nagar	Near-540	N/A		New Shanti Nagar Vijay Nagar Dun		Self Occupied	450	400	0	800	Pakka	Below12	2000	Near-540	Residential		Constructed	2021-12-30	N/A	800	1204	00-001	-	7008	0%	700.8	0	0	-	700.8





ZONE-3, WARD-Dundaheada(27)

Sr. No	Mohalla_Name	Govt_Plot_Id	Owner_Name	Father_Name & Husband_Name	Road_Name	Mobile_Number	Occupancy_Status	Plot_Area	Total_Area_On_Ground_Floor	Total_Rented_Residential_Builtup_Area	Total_Self_Residential_Builtup_Area	House_Type	Road_Width	Construction_Year	House_Number	House_Category	Rate_Multiplier	Construction_Status	Survey_Start_Date	Old_Property_Tax_Id	Total_Builtup_Area	Gis_Map_Parcel_Id	Property_Label	Old_Arv	New_Arv	Arv_Difference	Property_Tax(10%)	Water_Tax	Sewerage_Tax	Old_Tax	New_Tax
12561	Shanti Nagar	Near-kh. no. 52	N/A		New Shanti Nagar Vijay Nagar Dun		Self Occupied	450	450	0	900	Pakka	Below12	2000	Near-kh. no. 52	Residential		Constructed	2021-12-30	N/A	900	1206	00-001	-	9396	0%	939.6	0	0	-	939.6
12562	Shanti Nagar	N/A	Rampal Singh	nan d ram	New Shanti Nagar Vijay Nagar Dun	9899623812	Self Occupied	450	450	0	450	Pakka	Below12	2010	N/A	Residential		Constructed	2021-12-30	N/A	450	1208	00-001	-	4698	0%	469.8	0	0	-	469.8





ZONE-3, WARD-Dundaheada(27)

Sr. No	Mohalla_Name	Govt_Plot_Id	Owner_Name	Father_Name & Husband_Name	Road Name	Mobile_Number	Occupancy_Status	Plot_Area	Total_Area_On_Ground_Floor	Total_Rented_Residential_Builtup_Area	Total_Self_Residential_Builtup_Area	House_Type	Road_Width	Construction_Year	House_Number	House_Category	Rate_Multiplier	Construction_Status	Survey_Start_Date	Old_Property_Tax_Id	Total_Builtup_Area	Gis_Map_Parcels_Id	Property_Label	Old_Arv	New_Arv	Arv_Difference	Property_Tax(10%)	Water_Tax	Sewerage_Tax	Old_Tax	New_Tax
12563	Shanti Nagar	Near-kh.no.52	N/A		New Shanti Nagar Vijay Nagar Dundaheada Ghaziabad		Self Occupied	450	450	0	450	OtherPucca House with Microw12	Below12	2000	Near-kh.no.52	Residential		Constructed	2021-12-30	N/A	450	1209	00-001	-	3186	0%	318.6	0	0	-	318.6
12564	Shanti Nagar	kh no526/A	Saroj Pathak	see mahsinghSuraSingh	New Shanti Nagar Vijay Nagar Dundaheada	9891478941	Self Occupied	450	450	0	900	Pakka	Below12	2010	KH NO 526/A	Residential		Constructed	2021-12-30	N/A	900	1210	00-001	-	9396	0%	939.6	0	0	-	939.6





ZONE-3, WARD-Dundaheada(27)

Sr. No	Mohalla_Name	Govt_Plot_Id	Owner_Name	Father_Name & Husband_Name	Road_Name	Mobile_Number	Occupancy_Status	Plot_Area	Total_Area_On_Ground_Floor	Total_Rented_Residential_Builtup_Area	Total_Self_Residential_Builtup_Area	House_Type	Road_Width	Construction_Year	House_Number	House_Category	Rate_Multiplier	Construction_Status	Survey_Start_Date	Old_Property_Tax_Id	Total_Builtup_Area	Gis_Map_Parcels_Id	Property_Label	Old_Arv	New_Arv	Arv_Difference	Property_Tax(10%)	Water_Tax	Sewerage_Tax	Old_Tax	New_Tax
12565	Shanti Nagar	Near-87	N/A		New Shanti Nagar Vijay Nagar Dun		Self Occupied	450	450	0	450	Pakka	Below12	2001	Near-87	Residential		Constructed	2021-12-30	N/A	450	1211	00-001	-	4698	0%	469.8	0	0	-	469.8
12566	Shanti Nagar	N/A	Dharamwati Public School		New Shanti Nagar Vijay Nagar Dundaheada	8285024713	Self Occupied	3000	2500	0	0	Pakka	Below12	2010	N/A	Non Residential	1	Constructed	2021-12-30	N/A	2500	1212	00-001	-	36780	0%	0	0	0	-	0





ZONE-3, WARD-Dundaheada(27)

Sr. No	Mohalla_Name	Govt_Plot Id	Owner_Name	Father_Name & Husband_Name	Road Name	Mobile Number	Occupancy Status	Plot Area	Total Area On Ground Floor	Total Rented Residential Builtup Area	Total Self Residential Builtup Area	House Type	Road Width	Construction Year	House Number	House Category	Rate Multiplier	Construction Status	Survey Start Date	Old Property Tax Id	Total Builtup Area	Gis_Map_Parcels_Id	Property Label	Old Arv	New Arv	Arv_Difference	Property Tax(10%)	Water Tax	Sewerage Tax	Old Tax	New Tax
12567	Shanti Nagar	Near-288/3	Om	Kumar Shan	New Shanti Nagar Vijay Nagar Dundaheada Ghaziabad	9990442655	Self Occupied	450	450	0	450	OtherPucca House with Microw12	Below12	2019	Near-288/3	Residential		Constructed	2021-12-28	N/A	450	1213	00-001	-	4698	0%	469.8	0	0	-	469.8
12568	Shanti Nagar	Near-288/3	N/A		New Shanti Nagar Vijay Nagar Dun		Self Occupied	450	450	0	900	Pakka	Below12	2010	Near-288/3	Residential		Constructed	2021-12-28	N/A	900	1214	00-001	-	9396	0%	939.6	0	0	-	939.6

ZONE-3, WARD-Dundaheada(27)

Sr. No	Mohalla_Name	Govt_Plot Id	Owner_Name	Father_Name & Husband_Name	Road Name	Mobile_Number	Occupancy Status	Plot_Area	Total_Area_On_Ground_Floor	Total_Rented_Residential_Builtup_Area	Total_Self_Residential_Builtup_Area	House_Type	Road_Width	Construction_Year	House_Number	House_Category	Rate_Multiplier	Construction_Status	Survey_Start_Date	Old_Property_Tax_Id	Total_Builtup_Area	Gis_Map_Parcels_Id	Property_Label	Old_Arv	New_Arv	Arv_Difference	Property_Tax(10%)	Water_Tax	Sewerage_Tax	Old_Tax	New_Tax
12569	Shanti Nagar	Near-131	Shri Han Singh	Nee rota Singh	New Shanti Nagar Vijay Nagar Dun		Self Occupied	450	450	0	450	Pakka	Below12	2000	Near-131	Residential		Constructed	2021-12-28	N/A	450	1215	00-001	-	4698	0%	469.8	0	0	-	469.8
12570	Shanti Nagar	Near-131	Anil	Nelwanshi	New Shanti Nagar Vijay Nagar Dun	8800874452	Self Occupied	450	450	0	900	Pakka	Below12	2019	near-131	Residential		Constructed	2021-12-28	N/A	900	1216	00-001	-	7884	0%	788.4	0	0	-	788.4
12571	Shanti Nagar	Near-131	N/A		New Shanti Nagar Vijay Nagar Dun		Self Occupied	450	450	0	450	Pakka	Below12	2000	Near-131	Residential		Constructed	2021-12-28	N/A	450	1217	00-001	-	4698	0%	469.8	0	0	-	469.8

ZONE-3, WARD-Dundaheada(27)

Sr. No	Mohalla_Name	Govt_Plot Id	Owner_Name	Father_Name & Husband_Name	Road Name	Mobile Number	Occupancy Status	Plot Area	Total Area On Ground Floor	Total Rented Residential Builtup Area	Total Self Residential Builtup Area	House Type	Road Width	Construction Year	House Number	House Category	Rate Multiplier	Construction Status	Survey Start Date	Old Property Tax Id	Total Builtup Area	Gis Map Parcel Id	Property Label	Old Arv	New Arv	Arv Difference	Property Tax(10%)	Water Tax	Sewerage Tax	Old Tax	New Tax
12572	Shanti Nagar	Near-131	Mhadesh	Rataram	New Shanti Nagar Vijay Nagar Dundaheada Ghaziabad	9911747244	Self Occupied	450	450	0	900	OtherPucca House with Microw12	Below12	2000	Near-131	Residential		Constructed	2021-12-28	N/A	900	1218	00-001	-	6372	0%	637.2	0	0	-	637.2
12573	Shanti Nagar	near 131	Udai Singh	Sukhddev	New Shanti Nagar Vijay Nagar Dundaheada Ghaziabad	9990805546	Self Occupied	500	500	0	1500	Pakka	Below12	2010	Near-131	Residential		Constructed	2021-12-28	N/A	1500	1219	00-001	-	13980	0%	1398	0	0	-	1398





ZONE-3, WARD-Dundaheada(27)

Sr. No	Mohalla_Name	Govt_Plot Id	Owner_Name	Father_Name & Husband_Name	Road Name	Mobile Number	Occupancy Status	Plot Area	Total Area On Ground Floor	Total Rented Residential Builtup Area	Total Self Residential Builtup Area	House Type	Road Width	Construction Year	House Number	House Category	Rate Multiplier	Construction Status	Survey Start Date	Old Property Tax Id	Total Builtup Area	Gis Map Parcel Id	Property Label	Old Arv	New Arv	Arv Difference	Property Tax(10%)	Water Tax	Sewerage Tax	Old Tax	New Tax
12574	Shanti Nagar	Near-131	See ma	Kumar Pal	New Shanti Nagar Vijay Nagar Dun	9354365271	Self Occupied	450	450	0	900	Pakka	Below 12	2000	Near-131	Residential		Constructed	2021-12-28	N/A	900	1220	00-001	-	9396	0%	939.6	0	0	-	939.6
12575	Shanti Nagar	Near-131	Shukver	Viki	New Shanti Nagar Vijay Nagar Dun	9560114228	Self Occupied	450	450	0	450	Pakka	Below 12	2000	Near-131	Residential		Constructed	2021-12-28	N/A	450	1221	00-001	-	4698	0%	469.8	0	0	-	469.8





ZONE-3, WARD-Dundaheada(27)

Sr. No	Mohalla_Name	Govt_Plot_Id	Owner_Name	Father_Name & Husband_Name	Road Name	Mobile Number	Occupancy Status	Plot Area	Total Area On Ground Floor	Total Rented Residential Builtup Area	Total Self Residential Builtup Area	House Type	Road Width	Construction Year	House Number	House Category	Rate Multiplier	Construction Status	Survey Start Date	Old Property Tax Id	Total Builtup Area	Gis_Map_Parcels_Id	Property Label	Old Arv	New Arv	Arv_Difference	Property Tax(10%)	Water Tax	Sewerage Tax	Old Tax	New Tax
12576	Shanti Nagar	near 133	Kalukumar	Rajveer Singh	New Shanti Nagar Vijay Nagar Dundaheada Ghaziabad		Self Occupied	400	400	0	400	OtherPucca House with Microwire\TinSheds	Below 12	2005	near 133	Residential		Constructed	2021-12-27	N/A	400	1222	00-001	-	2832	0%	283.2	0	0	-	283.2
12577	Shanti Nagar	N/A	Dheer Singh	narpath Singh	New Shanti Nagar Vijay Nagar Dun	8851504002	Self Occupied	250	250	0	500	Pakka	Below 12	2017	N/A	Residential		Constructed	2021-12-27	N/A	500	1224	00-001	-	5220	0%	522	0	0	-	522





ZONE-3, WARD-Dundaheada(27)

Sr. No	Mohalla_Nam e	Govt_Plot Id	Owner_Nam e	Father_Nam e & Hus band_Nam e	Road Nam e	Mobile_Nu mber	Occ upancy_Stat us	Plot_Are a	Total_Are a_On_G round_Floor	Total_Rented_Resid ential_Built up_Are a	Total_Self_Resid ential_Built up_Are a	Hou se_Typ e	Roa d_Wid th	Constru ction_Y ear	House _Numb er	Hou se_Cat egor y	Rat e_Mul tipli er	Con stru ction_Stat us	Surv ey_Star t_D ate	Old_Pr ope rty_Tax _Id	Total_Built_ Up_Are a	Gis_Ma p_Parc el_Id	Prop erty_Lab el	Old_Ar v	New_Ar v	Arv_Diff erence	Property Tax(10%)	Wat er_T ax	Sew erag e_T ax	Old_T ax	New_T ax
12578	Shanti Nagar	87	Savita Devi	Muriri Lal	New Shanti Nagar Vijay Nagar Dun	9310642021	Self Occupied	900	900	0	1400	Pakka	Below12	2000	87	Residential		Constructed	2021-12-27	N/A	1400	1226	00-001	-	12936	0%	1293.6	0	0	-	1293.6
12579	Shanti Nagar	N/A	N/A		New Shanti Nagar Vijay Nagar Dun		Self Occupied	450	450	0	900	Pakka	Below12	2016	N/A	Residential		Constructed	2021-12-27	N/A	900	1227	00-001	-	7884	0%	788.4	0	0	-	788.4
12580	Shanti Nagar	N/A	Pra deep	Sonpal	New Shanti Nagar Vijay Nagar Dun	9958641109	Self Occupied	500	500	0	1000	Pakka	Below12	2005	N/A	Residential		Constructed	2021-12-27	N/A	1000	1228	00-001	-	10440	0%	1044	0	0	-	1044





ZONE-3, WARD-Dundaheada(27)

Sr. No	Mohalla_Nam e	Govt_Plot Id	Owner_Nam e	Father_Nam e & Hus band_Nam e	Road Nam e	Mobile_Nu mber	Occ upancy_Stat us	Plot_Are a	Total_Are a_On_G round_Floor	Total_Rented_Resid ential_Built up_Are a	Total_Self_Resid ential_Built up_Are a	Hou se_Typ e	Roa d_Wid th	Constru ction_Y ear	House _Numb er	Hou se_Cat egor y	Rat e_Mul tipli er	Con stru ction_Stat us	Surv ey_Star t_D ate	Old _Pr ope rty_Tax _Id	Total_Built Up_Are a	Gis_Ma p_Parc el_Id	Prop erty _Lab el	Old_Ar v	New_Arv	Arv_Diff erence	Property Tax(10%)	Wat er_T ax	Sew erag e_T ax	Old_T ax	New_T ax
12581	Shanti Nagar	N/A	Late Ramwsti	Sonpal	New Shanti Nagar Vijay Nagar Dun	9958641109	Self Occupied	900	900	0	1800	Pakka	Below12	2017	N/A	Residential		Constructed	2021-12-27	N/A	1800	1229	00-001	-	18792	0%	1879.2	0	0	-	1879.2
12582	Shanti Nagar	212	Kamlesh Devi	Shayama	New Shanti Nagar Vijay Nagar Dundaheada Ghaziabad		Self Occupied	450	450	0	450	OtherPucca House with Micra\Fiber\Tinsheds	Below12	2000	212	Residential		Constructed	2021-12-27	N/A	450	1230	00-001	-	3186	0%	318.6	0	0	-	318.6





ZONE-3, WARD-Dundaheada(27)

Sr. No	Mohalla_Name	Govt_Plot Id	Owner_Name	Father_Name & Husband_Name	Road Name	Mobile_Number	Occupancy_Status	Plot_Area	Total_Area_On_Ground_Floor	Total_Rented_Residential_Builtup_Area	Total_Self_Residential_Builtup_Area	House_Type	Road_Width	Construction_Year	House_Number	House_Category	Rate_Multiplier	Construction_Status	Survey_Start_Date	Old_Property_Tax_Id	Total_Builtup_Area	Gis_Map_Parcels_Id	Property_Label	Old_Arv	New_Arv	Arv_Difference	Property_Tax(10%)	Water_Tax	Sewerage_Tax	Old_Tax	New_Tax
12583	Shanti Nagar	133	Vijay Pal		New Shanti Nagar Vijay Nagar Dun	9947128563	Self Occupied	500	500	0	1000	Pakka	Below12	2005	133	Residential		Constructed	2021-12-27	N/A	1000	1231	00-001	-	10440	0%	1044	0	0	-	1044
12584	Shanti Nagar	near 540	Mahesh Chohan		New Shanti Nagar Vijay Nagar Dun	7836801640	Self Occupied	500	500	0	500	Pakka	Below12	2005	Near540	Residential		Constructed	2021-12-25	N/A	500	1232	00-001	-	5220	0%	522	0	0	-	522
12585	Shanti Nagar	504	Jayveer Singh	niha singh	New Shanti Nagar Vijay Nagar Dun	8285488354	Self Occupied	450	450	0	900	Pakka	Below12	2019	504	Residential		Constructed	2021-12-25	N/A	900	1233	00-001	-	9396	0%	939.6	0	0	-	939.6





ZONE-3, WARD-Dundaheada(27)

Sr. No	Mohalla_Nam e	Govt_Plot Id	Owner_Nam e	Fath er_Nam e & Hus band_Nam e	Road Nam e	Mobile_Nu mber	Occ upancy_Stat us	Plot_Are a	Total_Are a_On_G round_Floor	Total_Rented_Resid ential_Builtup_Are a	Total_Self_Resid ential_Built up_Are a	Hou se_Typ e	Roa d_Wid th	Constru ction_Y ear	House _Numb er	Hou se_Cat egor y	Rat e_Mul tipli er	Con stru ctio n_Stat us	Surv ey_Star t_D ate	Old _Pr ope rty_Tax _Id	Total_Built_ Up_Are a	Gis_Ma p_Parc el_Id	Prop erty _Lab el	Old_Ar v	New_Arv	Arv_Diff erence	Property Tax(10%)	Wat er_T ax	Sew erag e_T ax	Old_T ax	New_T ax
12586	Shanti Nagar	N/A	Sarbati		New Shanti Nagar Vijay Nagar Dun		Rented	900	900	1800	0	Pak ka	Below12	2005	N/A	Residential		Constructed	2021-12-25	N/A	1800	1234	00-001	-	21141	0%	2114.1	0	0	-	2114.1
12587	Shanti Nagar	N/A	N/A		New Shanti Nagar Vijay Nagar Dun		Rented	900	900	2700	0	Pak ka	Below12	2005	N/A	Residential		Constructed	2021-12-25	N/A	2700	1235	00-001	-	31711.5	0%	3171.15	0	0	-	3171.2
12588	Shanti Nagar	KH NO 133	Subhash Chand	ram sara n	New Shanti Nagar Vijay Nagar Dun	9582394623	Self Occupied	550	550	0	1650	Pak ka	Below12	2015	KH NO 133	Residential		Constructed	2021-12-25	N/A	1650	1236	00-001	-	17226	0%	1722.6	0	0	-	1722.6





ZONE-3, WARD-Dundaheada(27)

Sr. No	Mohalla_Name	Govt_Plot Id	Owner_Name	Father_Name & Husband_Name	Road Name	Mobile_Number	Occupancy_Status	Plot_Area	Total_Area_On_Ground_Floor	Total_Rented_Residential_Builtup_Area	Total_Self_Residential_Builtup_Area	House_Type	Road_Width	Construction_Year	House_Number	House_Category	Rate_Multiplier	Construction_Status	Survey_Start_Date	Old_Property_Tax_Id	Total_Builtup_Area	Gis_Map_Parcels_Id	Property_Label	Old_Arv	New_Arv	Arv_Difference	Property_Tax(10%)	Water_Tax	Sewerage_Tax	Old_Tax	New_Tax
12589	Shanti Nagar	337	Rajesh Devi	Tejveer Singh	New Shanti Nagar Vijay Nagar Dun	8800508497	Self Occupied	450	450	0	900	Pakka	Below12	2005	337	Residential		Constructed	2021-12-25	N/A	900	1237	00-001	-	9396	0%	939.6	0	0	-	939.6
12590	Shanti Nagar	N/A	Jagwati Devi	Late Rati Ram	New Shanti Nagar Vijay Nagar Dun	9911747244	Self Occupied	600	550	0	500	Pakka	Below12	2000	N/A	Mix	5	Constructed	2021-12-25	N/A	550	1238	00-001	-	8724	0%	872.4	0	0	-	872.4
12591	Shanti Nagar	N/A	N/A		New Shanti Nagar Vijay Nagar Dun		Rented	800	800	800	0	Pakka	Below12	2005	N/A	Residential		Constructed	2021-12-24	N/A	800	1239	00-001	-	9396	0%	939.6	0	0	-	939.6





ZONE-3, WARD-Dundaheada(27)

Sr. No	Mohalla_Name	Govt_Plot_Id	Owner_Name	Father_Name & Husband_Name	Road_Name	Mobile_Number	Occupancy_Status	Plot_Area	Total_Area_On_Ground_Floor	Total_Rented_Residential_Builtup_Area	Total_Self_Residential_Builtup_Area	House_Type	Road_Width	Construction_Year	House_Number	House_Category	Rate_Multiplier	Construction_Status	Survey_Start_Date	Old_Property_Tax_Id	Total_Builtup_Area	Gis_Map_Parcels_Id	Property_Label	Old_Arv	New_Arv	Arv_Difference	Property_Tax(10%)	Water_Tax	Sewerage_Tax	Old_Tax	New_Tax
12592	Shanti Nagar	134	Vimla Devi	Prem Chand	New Shanti Nagar Vijay Nagar Dundaheada	9958332665	Self Occupied	900	900	0	900	Pakka	Below 12	2000	134	Residential		Constructed	2021-12-24	N/A	900	1240	00-001	-	9396	0%	939.6	0	0	-	939.6
12593	Shanti Nagar	Near-499	Rumali Devi	Sohan Lal	New Shanti Nagar Vijay Nagar Dundaheada Ghaziabad	9990272551	Self Occupied	900	900	0	900	Other Pucca House	Below 12	2000	Near-499	Residential		Constructed	2021-12-24	N/A	900	1241	00-001	-	6372	0%	637.2	0	0	-	637.2





ZONE-3, WARD-Dundaheada(27)

Sr. No	Mohalla_Name	Govt_Plot Id	Owner_Name	Father_Name & Husband_Name	Road Name	Mobile Number	Occupancy Status	Plot Area	Total Area On Ground Floor	Total Rented Residential Builtup Area	Total Self Residential Builtup Area	House Type	Road Width	Construction Year	House Number	House Category	Rate Multiplier	Construction Status	Survey Start Date	Old Property Tax Id	Total Built Up Area	Gis_Map Parcel Id	Property Label	Old Arv	New Arv	Arv_Difference	Property Tax(10%)	Water Tax	Sewerage Tax	Old Tax	New Tax
12594	Shanti Nagar	N/A	Prkasho Devi	Rajpal	New Shanti Nagar Vijay Nagar Dun	9958446021	Self Occupied	400	400	0	400	Pakka	Below 12	2005	N/A	Residential		Constructed	2021-12-24	N/A	400	1242	00-001	-	4176	0%	417.6	0	0	-	417.6
12595	Shanti Nagar	Near-499	Sushil Kumar	Shri Rajpal Singh	New Shanti Nagar Vijay Nagar Dun	8750923578	Self Occupied	450	450	0	450	Pakka	Below 12	2000	Near-499	Residential		Constructed	2021-12-24	N/A	450	1243	00-001	-	4698	0%	469.8	0	0	-	469.8





ZONE-3, WARD-Dundaheada(27)

Sr. No	Mohalla_Name	Govt_Plot_Id	Owner_Name	Father_Name & Husband_Name	Road Name	Mobile Number	Occupancy Status	Plot Area	Total Area On Ground Floor	Total Rented Residential Builtup Area	Total Self Residential Builtup Area	House Type	Road Width	Construction Year	House Number	House Category	Rate Multiplier	Construction Status	Survey Start Date	Old Property Tax Id	Total Builtup Area	Gis_Map_Parcels_Id	Property Label	Old Arv	New Arv	Arv_Difference	Property Tax(10%)	Water Tax	Sewerage Tax	Old Tax	New Tax
12596	Shanti Nagar	NEAR BY KH. 134	Deepa		New Shanti Nagar Vijay Nagar Dundaheada Ghaziabad		Rented	550	550	1100	0	OtherPucca HouseWith Microw12	2000	NEAR BY KH 134	Residential			Constructed	2021-12-24	N/A	1100	1244	00-001	-	7788	0%	778.8	0	0	-	778.8





ZONE-3, WARD-Dundaheada(27)

Sr. No	Mohalla_Name	Govt_Plot Id	Owner_Name	Father_Name & Husband_Name	Road Name	Mobile Number	Occupancy Status	Plot Area	Total Area On Ground Floor	Total Rented Residential Builtup Area	Total Self Residential Builtup Area	House Type	Road Width	Construction Year	House Number	House Category	Rate Multiplier	Construction Status	Survey Start Date	Old Property Tax Id	Total Builtup Area	Gis Map Parcel Id	Property Label	Old Arv	New Arv	Arv Difference	Property Tax(10%)	Water Tax	Sewerage Tax	Old Tax	New Tax
12597	Shanti Nagar	499	Ankur	ganaram	New Shanti Nagar Vijay Nagar Dundaheada Ghaziabad	9211285300	Self Occupied	450	450	0	450	OtherPucca House with Microw12	Below12	2005	499	Residential		Constructed	2021-12-24	N/A	450	1245	00-001	-	3186	0%	318.6	0	0	-	318.6
12598	Shanti Nagar	N/A	Jogendra	mahaveer Singh	New Shanti Nagar Vijay Nagar Dundaheada Ghaziabad	8810516098	Self Occupied	500	500	0	1000	Pakka	Below12	2005	N/A	Residential		Constructed	2021-12-24	N/A	1000	1246	00-001	-	10440	0%	1044	0	0	-	1044





ZONE-3, WARD-Dundaheada(27)

Sr. No	Mohalla_Name	Govt_Plot Id	Owner_Name	Father_Name & Husband_Name	Road Name	Mobile_Number	Occupancy_Status	Plot_Area	Total_Area_On_Ground_Floor	Total_Rented_Residential_Builtup_Area	Total_Self_Residential_Builtup_Area	House_Type	Road_Width	Construction_Year	House_Number	House_Category	Rate_Multiplier	Construction_Status	Survey_Start_Date	Old_Property_Tax_Id	Total_Builtup_Area	Gis_Map_Parcels_Id	Property_Label	Old_Arv	New_Arv	Arv_Difference	Property_Tax(10%)	Water_Tax	Sewerage_Tax	Old_Tax	New_Tax
12599	Shanti Nagar	501	Rambati	Suresh Chand	New Shanti Nagar Vijay Nagar Dun	9668167250	Self Occupied	750	750	0	750	Pakka	Below12	2000	501	Residential		Constructed	2021-12-24	N/A	750	1247	00-001	-	7830	0%	783	0	0	-	783
12600	Shanti Nagar	502	Sunita Devi	Late Hariom	New Shanti Nagar Vijay Nagar Dun	7503308085	Self Occupied	450	450	0	450	Pakka	Below12	2008	502	Residential		Constructed	2021-12-24	N/A	450	1248	00-001	-	4698	0%	469.8	0	0	-	469.8
12601	Shanti Nagar	N/A	N/A		New Shanti Nagar Vijay Nagar Dun		Self Occupied	900	900	0	1950	Pakka	Below12	2005	N/A	Mix	5	Constructed	2021-12-24	N/A	2000	1249	00-001	-	23862	0%	2386.2	0	0	-	2386.2





ZONE-3, WARD-Dundaheada(27)

Sr. No	Mohalla_Name	Govt_Plot Id	Owner_Name	Father_Name & Husband_Name	Road Name	Mobile_Number	Occupancy_Status	Plot_Area	Total_Area_On_Ground_Floor	Total_Rented_Residential_Builtup_Area	Total_Self_Residential_Builtup_Area	House_Type	Road_Width	Construction_Year	House_Number	House_Category	Rate_Multiplier	Construction_Status	Survey_Start_Date	Old_Property_Tax_Id	Total_Builtup_Area	Gis_Map_Parcels_Id	Property_Label	Old_Arv	New_Arv	Arv_Difference	Property_Tax(10%)	Water_Tax	Sewerage_Tax	Old_Tax	New_Tax
12602	Shanti Nagar	Near-50	Jay Prakash	Ramjeet Singh	New Shanti Nagar Vijay Nagar Dun	9540180324	Self Occupied	900	900	0	1800	Pakka	Below12	2000	Near-50	Residential		Constructed	2021-12-23	N/A	1800	1250	00-001	-	18792	0%	1879.2	0	0	-	1879.2
12603	Shanti Nagar	plot no.14	Mukul Kumar Singh	RAM JEET SINGH	New Shanti Nagar Vijay Nagar Dun	9818710553	Self Occupied	900	900	0	1400	Pakka	Below12	2018	plot 14	Residential		Constructed	2021-12-23	N/A	1400	1251	00-001	-	14616	0%	1461.6	0	0	-	1461.6
12604	Shanti Nagar	N/A	N/A		New Shanti Nagar Vijay Nagar Dun		Self Occupied	400	400	0	400	Pakka	Below12	2018	N/A	Residential		Under Construction	2021-12-23	N/A	400	1253	00-001	-	0	0%	0	0	0	-	0





ZONE-3, WARD-Dundaheada(27)

Sr. No	Mohalla_Name	Govt_Plot_Id	Owner_Name	Father_Name & Husband_Name	Road Name	Mobile Number	Occupancy Status	Plot Area	Total Area On Ground Floor	Total Rented Residential Builtup Area	Total Self Residential Builtup Area	House Type	Road Width	Construction Year	House Number	House Category	Rate Multiplier	Construction Status	Survey Start Date	Old Property Tax Id	Total Builtup Area	Gis Map Parcel Id	Property Label	Old Arv	New Arv	Arv Difference	Property Tax(10%)	Water Tax	Sewerage Tax	Old Tax	New Tax
12605	Shanti Nagar	N/A	Kamlesh Sharma	surendra sharma	New Shanti Nagar Vijay Nagar Dun	9899752789	Self Occupied	400	400	0	400	Pakka	Below 12	2005	N/A	Residential	Constructed	2021-12-23	N/A	400	1254	00-001	-	4176	0%	417.6	0	0	-	417.6	
12606	Shanti Nagar	Neer-499	Gajender Singh		New Shanti Nagar Vijay Nagar Dun		Self Occupied	900	900	0	900	Pakka	Below 12	2000	255	Residential	Constructed	2021-12-23	VN13806	900	1255	00-001	2191	9396	329%	939.6	0	0	219	939.6	
12607	Shanti Nagar	478	Rajkumar Bhati		New Shanti Nagar Vijay Nagar Dun	9211521169	Self Occupied	450	450	0	850	Pakka	Below 12	2000	277	Mix	5	Constructed	2021-12-24	VN13814	900	1259	00-001	4237	12378	192%	1237.8	0	0	424	1237.8





ZONE-3, WARD-Dundaheada(27)

Sr. No	Mohalla_Nam e	Govt_Plot Id	Owner_Nam e	Father_Nam e & Hus band_Nam e	Road Nam e	Mobile_Nu mber	Occu pancy_Statu s	Plot_Are a	Total_Are a_On_Gr ound_Flo or	Total_ Rented_ Resid ential_ Built up_Are a	Total_ Self_ Resid ential_ Built up_Are a	Hou se_ Typ e	Roa d_ Wid th	Constru ction_Y ear	House _Numb er	Hou se_ Cat egor y	Rat e_ Multi plier	Con stru ction_Statu s	Surv ey_ Star t_ Date	Old_ Pr ope rty_ Tax_ Id	Total_ Built_ Up_Are a	Gis_Ma p_Parc el_Id	Prop erty_ Lab el	Old_Ar v	New_Arv	Arv_Diff erence	Property Tax(10%)	Wat er_T ax	Sew erag e_T ax	Old_T ax	New_T ax
12608	Shanti Nagar	N/A	Shri chand		New Shanti Nagar Vijay Nagar Dun		Self Occupied	600	600	0	600	Pak ka	Below12	2005	278	Residential		Constructed	2021-12-24	VN13817	600	1260	00-001	2191	6264	186%	626.4	0	0	219	626.4
12609	Shanti Nagar	499	Gajendra Devi	Roh tashing h	New Shanti Nagar Vijay Nagar Dun	9891060842	Self Occupied	900	900	0	900	Pak ka	Below12	2000	499	Residential		Constructed	2021-12-24	N/A	900	1261	00-001	-	9396	0%	939.6	0	0	-	939.6
12610	Shanti Nagar	N/A	Suresh Pal	nau rang foji	New Shanti Nagar Vijay Nagar Dun	9250872423	Rented	1000	1000	1000	0	Pak ka	Below12	2005	N/A	Residential		Constructed	2021-12-24	N/A	1000	1262	00-001	-	11745	0%	1174.5	0	0	-	1174.5





ZONE-3, WARD-Dundaheada(27)

Sr. No	Mohalla_Nam e	Govt_Plot Id	Owner_Nam e	Father_Nam e & Husb and_Nam e	Road Nam e	Mobile_Nu mber	Occ upancy_Stat us	Plot_Are a	Total_Are a_On_G round_Floor	Total_Rented_Resid ential_Built up_Are a	Total_Self_Resid ential_Built up_Are a	Hou se_Typ e	Roa d_Wid th	Constru ction_Y ear	House _Numb er	Hou se_Cat egor y	Rat e_Mul tipli er	Con stru ctio n_Stat us	Surv ey_Star t_D ate	Old _Pr ope rty_Tax _Id	Total_Built_ Up_Are a	Gis_Ma p_Parc el_Id	Prop erty _Lab el	Old_Ar v	New_Arv	Arv_Diff erence	Property Tax(10%)	Wat er_T ax	Sew erag e_T ax	Old_T ax	New_T ax
12611	Shanti Nagar	N/A	Prem San kar Bha rdw aj	niran jal	New Shanti Nagar Vijay Nagar Dun	9868875864	Self Occupie d	800	800	0	1600	Pak ka	Below12	2010	N/A	Resid ential		Constru cted	2021-12-24	N/A	1600	1263	00-001	-	16704	0%	1670.4	0	0	-	1670.4
12612	Shanti Nagar	kh-134	Saro j Devi	Bhanu Prakash	New Shanti Nagar Vijay Nagar Dun	9267934308	Self Occupie d	400	400	0	400	Pak ka	Below12	2021	kh-134	Resid ential		Constru cted	2021-12-24	N/A	400	1264	00-001	-	4176	0%	417.6	0	0	-	417.6
12613	Shanti Nagar	513	Hari Raj Singh	nau bah ar sing h	New Shanti Nagar Vijay Nagar Dun	8520710102	Self Occupie d	450	450	0	900	Pak ka	Below12	2008	513	Resid ential		Constru cted	2021-12-24	N/A	900	1265	00-001	-	9396	0%	939.6	0	0	-	939.6





ZONE-3, WARD-Dundaheada(27)

Sr. No	Mohalla_Name	Govt_Plot_Id	Owner_Name	Father_Name & Husband_Name	RoadName	Mobile_Number	Occupancy_Status	Plot_Area	Total_Area_On_Ground_Floor	Total_Rented_Residential_Builtup_Area	Total_Self_Residential_Builtup_Area	House_Type	Road_Width	Construction_Year	House_Number	House_Category	Rate_Multiplier	Construction_Status	Survey_Start_Date	Old_Property_Tax_Id	Total_Builtup_Area	Gis_Map_Parcels_Id	Property_Label	Old_Arv	New_Arv	Arv_Difference	Property_Tax(10%)	Water_Tax	Sewerage_Tax	Old_Tax	New_Tax
12614	Shanti Nagar	NEAR-499	Deena Nath	Ramdev	New Shanti Nagar Vijay Nagar Dun	9350271760	Self Occupied	400	400	0	800	Pakka	Below12	2000	Near-499	Residential		Constructed	2021-12-24	N/A	800	1266	00-001	-	8352	0%	835.2	0	0	-	835.2
12615	Shanti Nagar	N/A	Usha Tiwari	Anil Tiwari	New Shanti Nagar Vijay Nagar Dun	9313839185	Self Occupied	700	700	0	700	Pakka	Below12	2010	N/A	Residential		Constructed	2021-12-24	N/A	700	1267	00-001	-	7308	0%	730.8	0	0	-	730.8
12616	Shanti Nagar	N/A	Nirmala Sharma	Lalit Sharma	New Shanti Nagar Vijay Nagar Dun	9999560281	Self Occupied	900	900	0	1800	Pakka	Below12	2005	N/A	Residential		Constructed	2021-12-24	N/A	1800	1268	00-001	-	18792	0%	1879.2	0	0	-	1879.2





ZONE-3, WARD-Dundaheada(27)

Sr. No	Mohalla_Name	Govt_Plot Id	Owner_Name	Father_Name & Husband_Name	Road Name	Mobile_Number	Occupancy_Status	Plot_Area	Total_Area_On_Ground_Floor	Total_Rented_Residential_Builtup_Area	Total_Self_Residential_Builtup_Area	House_Type	Road_Width	Construction_Year	House_Number	House_Category	Rate_Multiplier	Construction_Status	Survey_Start_Date	Old_Property_Tax_Id	Total_Builtup_Area	Gis_Map_Parcels_Id	Property_Label	Old_Arv	New_Arv	Arv_Difference	Property_Tax(10%)	Water_Tax	Sewerage_Tax	Old_Tax	New_Tax
12617	Shanti Nagar	41	Dayawati	Nat hu Singh	New Shanti Nagar Vijay Nagar Dun	9911675775	Self Occupied	1200	1200	0	1200	Pakka	Below12	2005	41	Residential		Constructed	2021-12-24	N/A	1200	1270	00-001	-	12528	0%	1252.8	0	0	-	1252.8
12618	Shanti Nagar	Near by 468	Jagdish	MO TI LAL	New Shanti Nagar Vijay Nagar Dun	9990820301	Self Occupied	900	900	0	1800	Pakka	Below12	2000	NEAR BY 468	Residential		Constructed	2021-12-24	N/A	1800	1271	00-001	-	18792	0%	1879.2	0	0	-	1879.2
12619	Shanti Nagar	N/A	N/A		New Shanti Nagar Vijay Nagar Dun		Self Occupied	450	450	0	450	Pakka	Below12	2010	N/A	Residential		Constructed	2021-12-24	N/A	450	1272	00-001	-	4698	0%	469.8	0	0	-	469.8





ZONE-3, WARD-Dundaheada(27)

Sr. No	Mohalla_Name	Govt_Plot Id	Owner_Name	Father_Name & Husband_Name	Road Name	Mobile Number	Occupancy Status	Plot Area	Total Area On Ground Floor	Total Rented Residential Builtup Area	Total Self Residential Builtup Area	House Type	Road Width	Construction Year	House Number	House Category	Rate Multiplier	Construction Status	Survey Start Date	Old Property Tax Id	Total Builtup Area	Gis_Map Parcel Id	Property Label	Old Arv	New Arv	Arv_Difference	Property Tax(10%)	Water Tax	Sewerage Tax	Old Tax	New Tax
12620	Shanti Nagar	Near-499	Somavira	Rameshchand	New Shanti Nagar Vijay Nagar Dun	9278047544	Self Occupied	450	450	0	450	Pakka	Below 12	2000	Near-499	Residential		Constructed	2021-12-24	N/A	450	1273	00-001	-	4698	0%	469.8	0	0	-	469.8
12621	Shanti Nagar	KH.134	Man Singh	RAMESH CHAND	New Shanti Nagar Vijay Nagar Dun	9871338459	Self Occupied	550	550	0	550	Pakka	Below 12	2015	KH.134	Residential		Constructed	2021-12-24	N/A	550	1274	00-001	-	5742	0%	574.2	0	0	-	574.2
12622	Shanti Nagar	N/A	Nee tu	sudhir kumar	New Shanti Nagar Vijay Nagar Dun	9457902294	Self Occupied	450	450	0	900	Pakka	Below 12	2008	N/A	Residential		Constructed	2021-12-24	N/A	900	1275	00-001	-	9396	0%	939.6	0	0	-	939.6

ZONE-3, WARD-Dundaheada(27)

Sr. No	Mohalla_Name	Govt_Plot_Id	Owner_Name	Father_Name & Husband_Name	Road Name	Mobile_Number	Occupancy_Status	Plot_Area	Total_Area_On_Ground_Floor	Total_Rented_Residential_Builtup_Area	Total_Self_Residential_Builtup_Area	House_Type	Road_Width	Construction_Year	House_Number	House_Category	Rate_Multiplier	Construction_Status	Survey_Start_Date	Old_Property_Tax_Id	Total_Builtup_Area	Gis_Map_Parcels_Id	Property_Label	Old_Arv	New_Arv	Arv_Difference	Property_Tax(10%)	Water_Tax	Sewerage_Tax	Old_Tax	New_Tax
12623	Shanti Nagar	Near-499	Daya Wati	Nat Singh	New Shanti Nagar Vijay Nagar Dun	9810340735	Self Occupied	900	900	0	900	Pakka	Below12	2000	Near-499	Residential		Constructed	2021-12-24	N/A	900	1276	00-001	-	9396	0%	939.6	0	0	-	939.6
12624	Shanti Nagar	KH NO 133	Urmila Devi	vedprakash	New Shanti Nagar Vijay Nagar Dun	9211770360	Self Occupied	450	450	0	650	Pakka	Below12	2010	KH NO 133	Residential		Constructed	2021-12-25	N/A	650	1277	00-001	-	6786	0%	678.6	0	0	-	678.6
12625	Shanti Nagar	kh-133	Kiran Pal Singh	Veerpalsingh	New Shanti Nagar Vijay Nagar Dun	9818961471	Self Occupied	450	450	0	900	Pakka	Below12	2005	kh-133	Residential		Constructed	2021-12-25	N/A	900	1278	00-001	-	9396	0%	939.6	0	0	-	939.6

ZONE-3, WARD-Dundaheada(27)

Sr. No	Mohalla_Nam e	Govt_Plot Id	Owner_Nam e	Fath er_Nam e & Hus band_Nam e	Road Nam e	Mobile_Nu mber	Occ upancy_Stat us	Plot_Are a	Total_Are a_On_G round_Floor	Total_Rented_Resid ential_Builtup_Are a	Total_Self_Resid ential_Built up_Are a	Hou se_Typ e	Roa d_Wid th	Constru ction_Y ear	House _Numb er	Hou se_Cat egor y	Rat e_Mul tiplie r	Con stru ction_Stat us	Surv ey_Star t_D ate	Old_Pr ope rty_Tax _Id	Total_Built_ Up_Are a	Gis_Ma p_Parc el_Id	Prop erty_Lab el	Old_Arv	New_Arv	Arv_Diff erence	Property Tax(10%)	Wat er_T ax	Sew erag e_T ax	Old_T ax	New_T ax
12626	Shanti Nagar	N/A	Babli Devi	Shund er Singh	New Shanti Nagar Vijay Nagar Dundaheada	9560980524	Self Occupied	450	450	0	0	Pakka	Below 12	2000	N/A	Non Residential	5	Constructed	2021-12-30	N/A	450	1297	00-001	-	31536	0%	3153.6	0	0	-	3153.6
12627	Shanti Nagar	N/A	Manju Devi	Vijendra Singh	New Shanti Nagar Vijay Nagar Dundaheada	9717982050	Self Occupied	700	700	0	0	Pakka	Below 12	2010	N/A	Non Residential	5	Constructed	2021-12-30	N/A	2100	1298	00-001	-	147168	0%	14716.8	0	0	-	14717
12628	Shanti Nagar	KH NO 63	Fatima Begam /Abraham	Ahmad	New Shanti Nagar Vijay Nagar Dundaheada Ghaz	8595968660	Self Occupied	900	900	0	1700	Pakka	Below 12	2010	KH NO 63	Mix	5	Constructed	2021-12-30	N/A	1800	1299	00-001	-	24756	0%	2475.6	0	0	-	2475.6





ZONE-3, WARD-Dundaheada(27)

Sr. No	Mohalla_Nam e	Govt_Plot Id	Owner_Nam e	Father_Nam e & Husb and_Nam e	Road Nam e	Mobile_Nu mber	Occ upancy_Stat us	Plot_Are a	Total_Are a_On_Gr ound_Floor	Total_Rent ed_Resid ential_Built up_Are a	Total_Self_Resid ential_Built up_Are a	Hou se_Typ e	Roa d_Wid th	Constru ction_Y ear	House _Numb er	Hou se_Cat egor y	Rat e_Mul tiplie r	Con stru ction_Stat us	Surv ey_Star t_D ate	Old _Pr ope rty_Tax _Id	Total_Built _Up_Are a	Gis_Ma p_Parc el_Id	Prop erty _Lab el	Old_Ar v	New_Arv	Arv_Diff erence	Property Tax(10%)	Wat er_T ax	Sew erag e_T ax	Old_T ax	New_T ax
12629	Shant i Nagar	N/A	Kumar Pal	shon singh	New Shanti Nagar Vijay Nagar Dun	9971218070	Rented	450	450	0	0	Pak ka	Below12	2001	N/A	Non Residential	5	Constructed	2021-12-30	N/A	450	1300	00-001	-	31536	0%	3153.6	0	0	-	3153.6
12630	Shant i Nagar	Kh no 139/2	Bikki Sharma		New Shanti Nagar Vijay Nagar Dun		Self Occupied	500	500	0	500	Pak ka	Below12	2005	kh no 139/2	Residential		Constructed	2021-12-25	N/A	500	1325	00-001	-	5220	0%	522	0	0	-	522
12631	Shant i Nagar	139/3	Uday Pratap	chandra bhan Singh	New Shanti Nagar Vijay Nagar Dun	9873649968	Self Occupied	600	600	0	600	Pak ka	Below12	2005	139/3	Residential		Constructed	2021-12-25	N/A	600	1326	00-001	-	6264	0%	626.4	0	0	-	626.4





ZONE-3, WARD-Dundaheada(27)

Sr. No	Mohalla_Name	Govt_Plot_Id	Owner_Name	Father_Name & Husband_Name	Road Name	Mobile Number	Occupancy Status	Plot Area	Total Area On Ground Floor	Total Rented Residential Builtup Area	Total Self Residential Builtup Area	House Type	Road Width	Construction Year	House Number	House Category	Rate Multiplier	Construction Status	Survey Start Date	Old Property Tax Id	Total Built Up Area	Gis Map Parcel Id	Property Label	Old Arv	New Arv	Arv_Difference	Property Tax(10%)	Water Tax	Sewerage Tax	Old Tax	New Tax
12632	Shanti Nagar	KH. 39/4	Snjevkumar	Proshanti ChodharyAman Chodhary	New Shanti Nagar Vijay Nagar Dundaheada Ghaziabad	7503470264	Self Occupied	550	550	0	1100	Pakka	Below 12	2000	KH.39/3	Residential		Constructed	2021-12-25	N/A	1100	1327	00-001	-	11484	0%	1148.4	0	0	-	1148.4
12633	Shanti Nagar	284	Savita Devi	Satyaveer Verma	New Shanti Nagar Vijay Nagar Dun	8172323492	Self Occupied	450	450	0	900	Pakka	Below 12	2010	284	Residential		Constructed	2021-12-25	N/A	900	1328	00-001	-	9396	0%	939.6	0	0	-	939.6

ZONE-3, WARD-Dundaheada(27)

Sr. No	Mohalla_Name	Govt_Plot Id	Owner_Name	Father_Name & Husband_Name	Road Name	Mobile_Number	Occupancy_Status	Plot_Area	Total_Area_On_Ground_Floor	Total_Rented_Residential_Builtup_Area	Total_Self_Residential_Builtup_Area	House_Type	Road_Width	Construction_Year	House_Number	House_Category	Rate_Multiplier	Construction_Status	Survey_Start_Date	Old_Property_Tax_Id	Total_Builtup_Area	Gis_Map_Parcels_Id	Property_Label	Old_Arv	New_Arv	Arv_Difference	Property_Tax(10%)	Water_Tax	Sewerage_Tax	Old_Tax	New_Tax
12634	Shanti Nagar	N/A	Bhanu Pratap Singh		New Shanti Nagar Vijay Nagar Dun		Rented	1000	1000	1400	0	Pakka	Below12	2005	N/A	Mix	5	Constructed	2021-12-25	N/A	1500	1329	00-001	-	23451	0%	2345.1	0	0	-	2345.1
12635	Shanti Nagar	Near-139/4	Ghaman Lal	Chatter Singh	New Shanti Nagar Vijay Nagar Dun	9911561060	Self Occupied	750	750	0	750	Pakka	Below12	2000	Near-139/4	Residential		Constructed	2021-12-25	N/A	750	1330	00-001	-	7830	0%	783	0	0	-	783
12636	Shanti Nagar	N/A	Sanju Parsad	Bihari	New Shanti Nagar Vijay Nagar Dun	8744881388	Rented	450	450	900	0	Pakka	Below12	2005	N/A	Residential		Constructed	2021-12-25	N/A	900	1331	00-001	-	10570.5	0%	1057.05	0	0	-	1057.1





ZONE-3, WARD-Dundaheada(27)

Sr. No	Mohalla_Name	Govt_Plot Id	Owner_Name	Father_Name & Husband_Name	Road Name	Mobile Number	Occupancy Status	Plot Area	Total Area On Ground Floor	Total Rented Residential Builtup Area	Total Self Residential Builtup Area	House Type	Road Width	Construction Year	House Number	House Category	Rate Multiplier	Construction Status	Survey Start Date	Old Property Tax Id	Total Builtup Area	Gis Map Parcel Id	Property Label	Old Arv	New Arv	Arv Difference	Property Tax(10%)	Water Tax	Sewerage Tax	Old Tax	New Tax
12637	Shanti Nagar	N/A	Jogindar	nathani	New Shanti Nagar Vijay Nagar Dundaheada Ghaziabad	7017347135	Self Occupied	680	600	0	450	OtherPucca House with Microw12	Below12	2005	N/A	Mix	5	Constructed	2021-12-25	N/A	600	1332	00-001	-	9450	0%	945	0	0	-	945
12638	Shanti Nagar	kh no 139/2	Sobha Devi	Late Suresh Prasad	New Shanti Nagar Vijay Nagar Dun		Self Occupied	500	500	0	1000	Pakka	Below12	2005	Kh no 139/2	Residential		Constructed	2021-12-25	N/A	1000	1333	00-001	-	10440	0%	1044	0	0	-	1044





ZONE-3, WARD-Dundaheada(27)

Sr. No	Mohalla_Name	Govt_Plot Id	Owner_Name	Father_Name & Husband_Name	Road Name	Mobile Number	Occupancy Status	Plot Area	Total Area On Ground	Total Rented Residential Builtup Area	Total Self Residential Builtup Area	House Type	Road Width	Construction Year	House Number	House Category	Rate Multiplier	Construction Status	Survey Start Date	Old Property Tax Id	Total Builtup Area	Gis Map Parcel Id	Property Label	Old Arv	New Arv	Arv Difference	Property Tax(10%)	Water Tax	Sewerage Tax	Old Tax	New Tax
12639	Shanti Nagar	Near-139/4	Rajwati	Rishi Pal	New Shanti Nagar Vijay Nagar Dun	8527682588	Self Occupied	600	600	0	1200	Pakka	Below 12	2000	Near-139/4	Residential		Constructed	2021-12-25	N/A	1200	1334	00-001	-	12528	0%	1252.8	0	0	-	1252.8
12640	Shanti Nagar	N/A	Ansar		New Shanti Nagar Vijay Nagar Dun		Rented	450	450	900	0	Pakka	Below 12	2005	N/A	Residential		Constructed	2021-12-25	N/A	900	1335	00-001	-	10570.5	0%	1057.05	0	0	-	1057.1
12641	Shanti Nagar	N/A	Mukesh Kumar	Jeet Singh	New Shanti Nagar Vijay Nagar Dun	8802091755	Self Occupied	350	350	0	700	Pakka	Below 12	2017	N/A	Residential		Constructed	2021-12-25	N/A	700	1336	00-001	-	7308	0%	730.8	0	0	-	730.8





ZONE-3, WARD-Dundaheada(27)

Sr. No	Mohalla_Name	Govt_Plot Id	Owner_Name	Father_Name & Husband_Name	Road Name	Mobile Number	Occupancy Status	Plot Area	Total Area On Ground	Total Rented Residential Builtup Area	Total Self Residential Builtup Area	House Type	Road Width	Construction Year	House Number	House Category	Rate Multiplier	Construction Status	Survey Start Date	Old Property Tax Id	Total Builtup Area	Gis_Map Parcel Id	Property Label	Old Arv	New Arv	Arv_Difference	Property Tax(10%)	Water Tax	Sewerage Tax	Old Tax	New Tax
12642	Shanti Nagar	Near-139/4	Prahu		New Shanti Nagar Vijay Nagar Dun		Rented	450	450	900	0	Pakka	Below12	2000	382	Residential		Constructed	2021-12-25	VN13886	900	1337	00-001	2191	9396	329%	939.6	0	0	219	939.6
12643	Shanti Nagar	139/4	Urmila	Tejveer Singh	New Shanti Nagar Vijay Nagar Dun	9717452467	Self Occupied	450	450	0	900	Pakka	Below12	2000	139/4	Residential		Constructed	2021-12-25	N/A	900	1338	00-001	-	9396	0%	939.6	0	0	-	939.6
12644	Shanti Nagar	N/A	Lala Ram		New Shanti Nagar Vijay Nagar Dun		Self Occupied	450	450	0	900	Pakka	Below12	2005	N/A	Residential		Constructed	2021-12-25	N/A	900	1339	00-001	-	9396	0%	939.6	0	0	-	939.6





ZONE-3, WARD-Dundaheada(27)

Sr. No	Mohalla_Nam e	Govt_Plot Id	Owner_Nam e	Fath er_ Name & Hus band_ Name	Road Name	Mobile_Nu mber	Occ upancy_ Status	Plot_Are a	Total_ Area_ On_ Ground_ Floor	Total_ Rented_ Residential_ Builtup_ Area	Total_ Self_ Residential_ Built up_ Area	Hou se_ Type	Roa d_ Width	Constru ction_ Year	House_ Number	Hou se_ Category	Rat e_ Multiplier	Con struction_ Status	Surv ey_ Start_ Date	Old_ Pr operty_ Tax_ Id	Total_ Built_ Up_ Area	Gis_ Map_ Parcel_ Id	Prop erty_ Label	Old_ Ar v	New_ Arv	Arv_ Diff erence	Property Tax(10%)	Wat er_ Tax	Sew erage_ Tax	Old_ Tax	New_ Tax
12645	Shanti Nagar	Near-139/4	Kamlesh Devi	Rakesh Kumar	New Shanti Nagar Vijay Nagar Dundaheada	9315919884	Self Occupied	500	500	0	900	Pakka	Below 12	2000	Near-139/4	Mix	5	Constructed	2021-12-25	N/A	950	1344	00-001	-	12900	0%	1290	0	0	-	1290
12646	Shanti Nagar	KH 138	Sudha Sharma	Yogendra Kumar Sharma	New Shanti Nagar Vijay Nagar Dundaheada	9871638344	Self Occupied	500	500	0	1000	Pakka	Below 12	2005	KH 138	Residential		Constructed	2021-12-25	N/A	1000	1345	00-001	-	10440	0%	1044	0	0	-	1044
12647	Shanti Nagar	138	Narinder Devi	Rambeer Singh	New Shanti Nagar Vijay Nagar Dundaheada	9971565296	Self Occupied	500	500	0	1500	Pakka	Below 12	2005	138	Residential		Constructed	2021-12-25	N/A	1500	1346	00-001	-	15660	0%	1566	0	0	-	1566





ZONE-3, WARD-Dundaheada(27)

Sr. No	Mohalla_Name	Govt_Plot Id	Owner_Name	Father_Name & Husband_Name	Road Name	Mobile Number	Occupancy Status	Plot Area	Total Area On Ground Floor	Total Rented Residential Builtup Area	Total Self Residential Builtup Area	House Type	Road Width	Construction Year	House Number	House Category	Rate Multiplier	Construction Status	Survey Start Date	Old Property Tax Id	Total Builtup Area	Gis_Map Parcel Id	Property Label	Old Arv	New Arv	Arv_Difference	Property Tax(10%)	Water Tax	Sewerage Tax	Old Tax	New Tax
12648	Shanti Nagar	N/A	Jyoti Devi	Mahendra Singh	New Shanti Nagar Vijay Nagar Dun	8920167693	Self Occupied	500	500	0	1000	Pakka	Below 12	2005	N/A	Residential		Constructed	2021-12-25	N/A	1000	1347	00-001	-	10440	0%	1044	0	0	-	1044
12649	Shanti Nagar	near 138	Ramwati	Kanhit Singh	New Shanti Nagar Vijay Nagar Dun	9953168419	Self Occupied	550	550	0	1100	Pakka	Below 12	2005	near 138	Residential		Constructed	2021-12-25	N/A	1100	1348	00-001	-	11484	0%	1148.4	0	0	-	1148.4





ZONE-3, WARD-Dundaheada(27)

Sr. No	Mohalla_Name	Govt_Plot Id	Owner_Name	Father_Name & Husband_Name	Road Name	Mobile Number	Occupancy Status	Plot Area	Total Area On Ground Floor	Total Rented Residential Builtup Area	Total Self Residential Builtup Area	House Type	Road Width	Construction Year	House Number	House Category	Rate Multiplier	Construction Status	Survey Start Date	Old Property Tax Id	Total Built Up Area	Gis_Map_Parcel Id	Property Label	Old Arv	New Arv	Arv_Difference	Property Tax(10%)	Water Tax	Sewerage Tax	Old Tax	New Tax
12650	Shanti Nagar	Near-139/4	N/A		New Shanti Nagar Vijay Nagar Dundaheada Ghaziabad		Self Occupied	900	900	0	1900	OtherPucca House with Microw12	Below12	2000	Near-139/4	Residential		Constructed	2021-12-25	N/A	1900	1349	00-001	-	13452	0%	1345.2	0	0	-	1345.2
12651	Shanti Nagar	kh no 139/2	Late Ram Kumar Upadhyay		New Shanti Nagar Vijay Nagar Dundaheada		Self Occupied	750	750	0	750	Pakka	Below12	2005	kh no 139/2	Residential		Constructed	2021-12-25	N/A	750	1352	00-001	-	7830	0%	783	0	0	-	783





ZONE-3, WARD-Dundaheada(27)

Sr. No	Mohalla_Nam e	Gov t_Pl ot Id	Owner _Name	Fath er_ Name & Hus band_ Name	Road Name	Mobile_ Nu mber	Occ upancy _Sta tus	Plot_ Area	Total_ Area_ On_ G round_ Floor	Total_ Rented_ Resid ential_ Builtup_ Area	Total_ Self_ Resid ential_ Built up_ Area	Hou se_ Type	Roa d_ Wid th	Constru ction_ Year	House _Numb er	Hou se_ Cat egor y	Rat e_ Multipl ier	Con stru ction_ Stat us	Surv ey_ Start_ Date	Old_ Pr ope rty_ Tax_ Id	Total_ Built_ Up_ Area	Gis_ Ma p_ Parc el_ Id	Prop erty_ Label	Old_ Ar v	New_ Arv	Arv_ Diff erence	Property Tax(10%)	Wat er_ Tax	Sew erage_ Tax	Old_ Tax	New_ Tax
12652	Shanti Nagar	Near-139/4	Prakashi Devi	Mhar Singh	New Shanti Nagar Vijay Nagar Dun	7835513478	Self Occupied	900	900	0	900	Pakka	Below12	2000	Near-139/4	Residential		Constructed	2021-12-25	N/A	900	1353	00-001	-	9396	0%	939.6	0	0	-	939.6
12653	Shanti Nagar	N/A	Pushpa	Pawan Kumar	New Shanti Nagar Vijay Nagar Dun	9312465152	Self Occupied	900	900	0	1800	Pakka	Below12	2005	N/A	Residential		Constructed	2021-12-25	N/A	1800	1355	00-001	-	18792	0%	1879.2	0	0	-	1879.2
12654	Shanti Nagar	N/A	Hari Dutt	bud dan	Panchsheel Crossing Vijay Nagar	9911601302	Self Occupied	800	800	0	1200	Pakka	Below12	2006	N/A	Residential		Constructed	2021-12-25	N/A	1200	1356	00-001	-	12528	0%	1252.8	0	0	-	1252.8





ZONE-3, WARD-Dundaheada(27)

Sr. No	Mohalla_Name	Govt_Plot_Id	Owner_Name	Father_Name & Husband_Name	Road Name	Mobile Number	Occupancy Status	Plot Area	Total Area On Ground Floor	Total Rented Residential Builtup Area	Total Self Residential Builtup Area	House Type	Road Width	Construction Year	House Number	House Category	Rate Multiplier	Construction Status	Survey Start Date	Old Property Tax Id	Total Builtup Area	Gis_Map_Parcels_Id	Property Label	Old Arv	New Arv	Arv_Difference	Property Tax(10%)	Water Tax	Sewerage Tax	Old Tax	New Tax
12655	Shanti Nagar	N/A	N/A		New Shanti Nagar Vijay Nagar Dun		Self Occupied	450	450	0	900	Pakka	Below 12	2005	N/A	Residential		Constructed	2021-12-25	N/A	900	1357	00-001	-	9396	0%	939.6	0	0	-	939.6
12656	Shanti Nagar	kh no 139/2	N/A		New Shanti Nagar Vijay Nagar Dun		Self Occupied	450	450	0	900	Pakka	Below 12	2005	kh no 139/2	Residential		Constructed	2021-12-25	N/A	900	1358	00-001	-	9396	0%	939.6	0	0	-	939.6
12657	Shanti Nagar	N/A	Sanjay Saraswat	gopi chand sarsawat	Panchsheel Crossing Vijay Nagar Ghaz	9313129943	Self Occupied	680	680	0	2040	Pakka	Below 12	2010	N/A	Residential		Constructed	2021-12-25	N/A	2040	1360	00-001	-	21297.6	0%	2129.76	0	0	-	2129.8





ZONE-3, WARD-Dundaheada(27)

Sr. No	Mohalla_Name	Govt_Plot Id	Owner_Name	Father_Name & Husband_Name	Road Name	Mobile_Number	Occupancy_Status	Plot_Area	Total_Area_On_Ground_Floor	Total_Rented_Residential_Builtup_Area	Total_Self_Residential_Builtup_Area	House_Type	Road_Width	Construction_Year	House_Number	House_Category	Rate_Multiplier	Construction_Status	Survey_Start_Date	Old_Property_Tax_Id	Total_Builtup_Area	Gis_Map_Parcels_Id	Property_Label	Old_Arv	New_Arv	Arv_Difference	Property_Tax(10%)	Water_Tax	Sewerage_Tax	Old_Tax	New_Tax
12658	Shanti Nagar	N/A	Ashok Kumar	om jagdish	New Shanti Nagar Vijay Nagar Dun	9958108853	Self Occupied	900	900	0	900	Pakka	Below12	2005	N/A	Residential	Constructed	2021-12-25	N/A	900	1361	00-001	-	9396	0%	939.6	0	0	-	939.6	
12659	Shanti Nagar	kh no 139/2	Ram Wati	Kanhit Singh	New Shanti Nagar Vijay Nagar Dun		Self Occupied	550	550	0	550	Pakka	Below12	2005	kh no 139/2	Residential	Constructed	2021-12-25	N/A	550	1362	00-001	-	5742	0%	574.2	0	0	-	574.2	
12660	Shanti Nagar	kh-138	Surendra Singh	Rajnalal Gautam	New Shanti Nagar Vijay Nagar Dun	8882310368	Mix	1000	1000	1000	1000	Pakka	Below12	2005	kh-138	Residential	Constructed	2021-12-25	N/A	2000	1363	00-001	-	22185	0%	2218.5	0	0	-	2218.5	





ZONE-3, WARD-Dundaheada(27)

Sr. No	Mohalla_Name	Govt_Plot Id	Owner_Name	Father_Name & Husband_Name	Road Name	Mobile Number	Occupancy Status	Plot Area	Total Area On Ground	Total Rented Residential Builtup Area	Total Self Residential Builtup Area	House Type	Road Width	Construction Year	House Number	House Category	Rate Multiplier	Construction Status	Survey Start Date	Old Property Tax Id	Total Builtup Area	Gis Map Parcel Id	Property Label	Old Arv	New Arv	Arv Difference	Property Tax(10%)	Water Tax	Sewerage Tax	Old Tax	New Tax
12661	Shanti Nagar	kh no 139/2	Maan Singh	Kalyaa	New Shanti Nagar Vijay Nagar Dundaheada	9810991263	Self Occupied	450	450	0	900	Pakka	Below 12	2005	kh no 139/2	Residential		Constructed	2021-12-25	N/A	900	1364	00-001	-	9396	0%	939.6	0	0	-	939.6
12662	Shanti Nagar	N/A	Jagwati	Ram Niwas	Panchsheel Crossing Vijay Nagar Dundaheada	9990179393	Self Occupied	600	600	0	1200	Pakka	Below 12	2008	N/A	Residential		Constructed	2021-12-25	N/A	1200	1365	00-001	-	12528	0%	1252.8	0	0	-	1252.8
12663	Shanti Nagar	139/2	N/A		New Shanti Nagar Vijay Nagar Dundaheada		Self Occupied	450	450	0	900	Pakka	Below 12	2000	139/2	Residential		Constructed	2021-12-25	N/A	900	1366	00-001	-	9396	0%	939.6	0	0	-	939.6





ZONE-3, WARD-Dundaheada(27)

Sr. No	Mohalla_Name	Govt_Plot Id	Owner_Name	Father_Name & Husband_Name	Road Name	Mobile Number	Occupancy Status	Plot Area	Total Area On Ground Floor	Total Rented Residential Builtup Area	Total Self Residential Builtup Area	House Type	Road Width	Construction Year	House Number	House Category	Rate Multiplier	Construction Status	Survey Start Date	Old Property Tax Id	Total Builtup Area	Gis Map Parcel Id	Property Label	Old Arv	New Arv	Arv Difference	Property Tax(10%)	Water Tax	Sewerage Tax	Old Tax	New Tax
12664	Shanti Nagar	139/2	Kalawati Devi	Late Rajeshwar Prasad Tiwari	New Shanti Nagar Vijay Nagar Dundaheada Ghaz	8076588566	Self Occupied	450	450	0	900	Pakka	Below 12	2005	139/2	Residential		Constructed	2021-12-25	N/A	900	1367	00-001	-	9396	0%	939.6	0	0	-	939.6
12665	Shanti Nagar	kh no 139/2	Sibbu Rai	Baldev Rai	New Shanti Nagar Vijay Nagar Dun	7703916088	Self Occupied	450	450	0	450	Pakka	Below 12	2005	kh no 139/2	Residential		Constructed	2021-12-25	N/A	450	1368	00-001	-	4698	0%	469.8	0	0	-	469.8
12666	Shanti Nagar	139/2	Rup Singh	Herjansingh	New Shanti Nagar Vijay Nagar Dun	9456659824	Self Occupied	600	600	0	1800	Pakka	Below 12	2000	139/2	Residential		Constructed	2021-12-25	N/A	1800	1369	00-001	-	18792	0%	1879.2	0	0	-	1879.2





ZONE-3, WARD-Dundaheada(27)

Sr. No	Mohalla_Name	Govt_Plot Id	Owner_Name	Father_Name & Husband_Name	Road Name	Mobile_Number	Occupancy_Status	Plot_Area	Total_Area_On_Ground_Floor	Total_Rented_Residential_Builtup_Area	Total_Self_Residential_Builtup_Area	House_Type	Road_Width	Construction_Year	House_Number	House_Category	Rate_Multiplier	Construction_Status	Survey_Start_Date	Old_Property_Tax_Id	Total_Builtup_Area	Gis_Map_Parcels_Id	Property_Label	Old_Arv	New_Arv	Arv_Difference	Property_Tax(10%)	Water_Tax	Sewerage_Tax	Old_Tax	New_Tax
12667	Shanti Nagar	near 139/1	Gayatri Devi	Banwari Singh	New Shanti Nagar Vijay Nagar Dun	9999732459	Self Occupied	450	450	0	900	Pakka	Below 12	2000	Near-139/1	Residential		Constructed	2021-12-25	N/A	900	1370	00-001	-	9396	0%	939.6	0	0	-	939.6
12668	Shanti Nagar	kh no 139/1	Laxman Singh	Deep Chandra	New Shanti Nagar Vijay Nagar Dun	9716006274	Self Occupied	450	450	0	1800	Pakka	Below 12	2005	kh no 139/1	Residential		Constructed	2021-12-25	N/A	1800	1371	00-001	-	18792	0%	1879.2	0	0	-	1879.2
12669	Shanti Nagar	N/A	N/A		New Shanti Nagar Vijay Nagar Dun		Rented	450	450	450	0	Pakka	Below 12	2005	N/A	Residential		Constructed	2021-12-25	N/A	450	1372	00-001	-	5285.25	0%	528.525	0	0	-	528.53





ZONE-3, WARD-Dundaheada(27)

Sr. No	Mohalla_Name	Govt_Plot_Id	Owner_Name	Father_Name & Husband_Name	Road_Name	Mobile_Number	Occupancy_Status	Plot_Area	Total_Area_On_Ground_Floor	Total_Rented_Residential_Builtup_Area	Total_Self_Residential_Builtup_Area	House_Type	Road_Width	Construction_Year	House_Number	House_Category	Rate_Multiplier	Construction_Status	Survey_Start_Date	Old_Property_Tax_Id	Total_Builtup_Area	Gis_Map_Parcels_Id	Property_Label	Old_Arv	New_Arv	Arv_Difference	Property_Tax(10%)	Water_Tax	Sewerage_Tax	Old_Tax	New_Tax
12670	Shanti Nagar	kh no 139/2	Ramesh Chand Gupta	Late Chaman Lal Gupta	New Shanti Nagar Vijay Nagar Dundaheada	9910609338	Self Occupied	550	550	0	1100	Pakka	Below 12	2005	kh no 139/2	Residential		Constructed	2021-12-25	N/A	1100	1373	00-001	-	11484	0%	1148.4	0	0	-	1148.4
12671	Shanti Nagar	Near-139/2	Manju Gupta	Vijay Gupta	New Shanti Nagar Vijay Nagar Dundaheada Ghaziabad	9711420448	Self Occupied	450	450	0	450	Other Pucca House with Micafiber\Tinsheds	Below 12	2000	Near-139/2	Residential		Constructed	2021-12-25	N/A	450	1374	00-001	-	3186	0%	318.6	0	0	-	318.6





ZONE-3, WARD-Dundaheada(27)

Sr. No	Mohalla_Name	Govt_Plot Id	Owner_Name	Father_Name & Husband_Name	Road Name	Mobile Number	Occupancy Status	Plot Area	Total Area On Ground Floor	Total Rented Residential Builtup Area	Total Self Residential Builtup Area	House Type	Road Width	Construction Year	House Number	House Category	Rate Multiplier	Construction Status	Survey Start Date	Old Property Tax Id	Total Built Up Area	Gis Map Parcel Id	Property Label	Old Arv	New Arv	Arv Difference	Property Tax(10%)	Water Tax	Sewerage Tax	Old Tax	New Tax
12672	Shanti Nagar	KH NO 139/2	Kamlesh Gupta	Satpal Gupta	Panchsheel Crossing Vijay Nagar	9958858279	Self Occupied	900	900	0	1800	Pakka	Below 12	2008	KH 139/2	Residential		Constructed	2021-12-25	N/A	1800	1375	00-001	-	18792	0%	1879.2	0	0	-	1879.2
12673	Shanti Nagar	N/A	Asha Devi	Om Prakash Gupta	New Shanti Nagar Vijay Nagar Dundaheada	9350255614	Self Occupied	500	500	0	1000	Pakka	Below 12	2005	N/A	Residential		Constructed	2021-12-25	N/A	1000	1376	00-001	-	10440	0%	1044	0	0	-	1044
12674	Shanti Nagar	kh no 139/2	Ram Prakash Sashwat	Kodiram Sashwat	New Shanti Nagar Vijay Nagar Dundaheada	9650088631	Self Occupied	500	500	0	1000	Pakka	Below 12	2005	kh no 139/2	Residential		Constructed	2021-12-25	N/A	1000	1377	00-001	-	10440	0%	1044	0	0	-	1044





ZONE-3, WARD-Dundaheada(27)

Sr. No	Mohalla_Name	Govt_Plot_Id	Owner_Name	Father_Name & Husband_Name	Road Name	Mobile Number	Occupancy Status	Plot Area	Total Area On Ground Floor	Total Rented Residential Builtup Area	Total Self Residential Builtup Area	House Type	Road Width	Construction Year	House Number	House Category	Rate Multiplier	Construction Status	Survey Start Date	Old Property Tax Id	Total Built Up Area	Gis_Map_Parcel_Id	Property Label	Old Arv	New Arv	Arv_Difference	Property Tax(10%)	Water Tax	Sewerage Tax	Old Tax	New Tax
12675	Shanti Nagar	KH 139 /2	Premlata Sharma	Rajkumar Sharma	Panchsheel Crossing Vijay Nagar	8700201785	Self Occupied	650	650	0	1300	Pakka	Below 12	2008	KH 139/2	Residential		Constructed	2021-12-25	N/A	1300	1378	00-001	-	13572	0%	1357.2	0	0	-	1357.2
12676	Shanti Nagar	N/A	Omkar		Panchsheel Crossing Vijay Nagar		Rented	450	450	900	0	Pakka	Below 12	2005	N/A	Residential		Constructed	2021-12-25	N/A	900	1379	00-001	-	10570.5	0%	1057.05	0	0	-	1057.1
12677	Shanti Nagar	56A	Baby Devi		New Shanti Nagar Vijay Nagar Dundaheada		Self Occupied	500	500	0	1500	Pakka	Below 12	2005	395	Residential		Constructed	2021-12-25	VN13903	1500	1380	00-001	9496	15660	65%	1566	0	0	950	1566





ZONE-3, WARD-Dundaheada(27)

Sr. No	Mohalla_Name	Govt_Plot_Id	Owner_Name	Father_Name & Husband_Name	Road Name	Mobile_Number	Occupancy_Status	Plot_Area	Total_Area_On_Ground_Floor	Total_Rented_Residential_Builtup_Area	Total_Self_Residential_Builtup_Area	House_Type	Road_Width	Construction_Year	House_Number	House_Category	Rate_Multiplier	Construction_Status	Survey_Start_Date	Old_Property_Tax_Id	Total_Builtup_Area	Gis_Map_Parcels_Id	Property_Label	Old_Arv	New_Arv	Arv_Difference	Property_Tax(10%)	Water_Tax	Sewerage_Tax	Old_Tax	New_Tax
12678	Shanti Nagar	Near-149/2	Hiralal	Maddhulal	New Shanti Nagar Vijay Nagar Dundaheada	7011871222	Self Occupied	900	900	0	1700	Pakka	Below 12	2000	Near-149/2	Mix	5	Constructed	2021-12-25	N/A	1750	1381	00-001	-	21252	0%	2125.2	0	0	-	2125.2
12679	Shanti Nagar	139/2	Rajbala	Ramchandra	Panchsheel Crossing Vijay Nagar Dundaheada	9999666457	Self Occupied	450	450	0	600	Pakka	Below 12	2008	139/2	Residential		Constructed	2021-12-25	N/A	600	1382	00-001	-	6264	0%	626.4	0	0	-	626.4
12680	Shanti Nagar	khono 139/2	Manmata Tiwari	Shyamkishore Tiwari	New Shanti Nagar Vijay Nagar Dundaheada	8851153202	Self Occupied	450	450	0	450	Pakka	Below 12	2005	Khono 139/2	Residential		Constructed	2021-12-25	N/A	450	1383	00-001	-	4698	0%	469.8	0	0	-	469.8





ZONE-3, WARD-Dundaheada(27)

Sr. No	Mohalla_Name	Govt_Plot Id	Owner_Name	Father_Name & Husband_Name	Road Name	Mobile Number	Occupancy Status	Plot Area	Total Area On Ground	Total Rented Residential Builtup Area	Total Self Residential Builtup Area	House Type	Road Width	Construction Year	House Number	House Category	Rate Multiplier	Construction Status	Survey Start Date	Old Property Tax Id	Total Builtup Area	Gis_Map Parcel Id	Property Label	Old Arv	New Arv	Arv_Difference	Property Tax(10%)	Water Tax	Sewerage Tax	Old Tax	New Tax
12681	Shanti Nagar	Near-149/4	Maya Devi	Shobran Singh	New Shanti Nagar Vijay Nagar Dun	8817838300	Self Occupied	900	900	0	2700	Pakka	Below 12	2000	Near-149/4	Residential		Constructed	2021-12-25	N/A	2700	1384	00-001	-	28188	0%	2818.8	0	0	-	2818.8
12682	Shanti Nagar	###	Maya Devi		New Shanti Nagar Vijay Nagar Dun		Self Occupied	900	900	0	1800	Pakka	Below 12	2000	1385	Residential		Constructed	2021-12-25	N/A	1800	1385	00-001	-	18792	0%	1879.2	0	0	-	1879.2
12683	Shanti Nagar	139/2	Rajesh Devi	Shree Pal Singh	New Shanti Nagar Vijay Nagar Dun	9870816766	Self Occupied	900	900	0	2700	Pakka	Below 12	2007	139/2	Residential		Constructed	2021-12-25	N/A	2700	1386	00-001	-	28188	0%	2818.8	0	0	-	2818.8

ZONE-3, WARD-Dundaheada(27)

Sr. No	Mohalla_Name	Govt_Plot Id	Owner_Name	Father_Name & Husband_Name	Road Name	Mobile Number	Occupancy Status	Plot Area	Total Area On Ground	Total Rented Residential Builtup Area	Total Self Residential Builtup Area	House Type	Road Width	Construction Year	House Number	House Category	Rate Multiplier	Construction Status	Survey Start Date	Old Property Tax Id	Total Builtup Area	Gis Map Parcel Id	Property Label	Old Arv	New Arv	Arv Difference	Property Tax(10%)	Water Tax	Sewerage Tax	Old Tax	New Tax
12684	Shanti Nagar	Near-139/4	N/A		New Shanti Nagar Vijay Nagar Dun		Self Occupied	900	900	0	900	Pakka	Below 12	2000	near-139/4	Residential		Constructed	2021-12-25	N/A	900	1387	00-001	-	9396	0%	939.6	0	0	-	939.6
12685	Shanti Nagar	N/A	Dharam Pal	ram Singh	New Shanti Nagar Vijay Nagar Dun		Rented	900	900	900	0	Pakka	Below 12	2005	N/A	Residential		Constructed	2021-12-25	N/A	900	1388	00-001	-	10570.5	0%	1057.05	0	0	-	1057.1
12686	Shanti Nagar	KH NO 139/2	Kiran Devi	Mahipal Singh	New Shanti Nagar Vijay Nagar Dun	7836033027	Self Occupied	900	900	0	2650	Pakka	Below 12	2010	KH NO 139/2	Mix	5	Constructed	2021-12-25	N/A	2700	1391	00-001	-	31170	0%	3117	0	0	-	3117





ZONE-3, WARD-Dundaheada(27)

Sr. No	Mohalla_Nam e	Govt_Plot Id	Owner_Nam e	Fath er_Nam e & Hus band_Nam e	Road Nam e	Mobile_Nu mber	Occ upancy_Stat us	Plot_Are a	Total_Are a_On_G round_Floor	Total_Rented_Resid ential_Builtup_Are a	Total_Self_Resid ential_Built up_Are a	Hou se_Typ e	Roa d_Wid th	Constru ction_Y ear	House _Numb er	Hou se_Cat egor y	Rat e_Mul tipli er	Con stru ctio n_Stat us	Surv ey_Star t_D ate	Old _Pr ope rty_Tax _Id	Total_Built_ Up_Are a	Gis_Ma p_Parc el_Id	Prop erty _Lab el	Old_Arv	New_Arv	Arv_Diff erence	Property Tax(10%)	Wat er_T ax	Sew erag e_T ax	Old_T ax	New_T ax
12687	Shanti Nagar	139/2	Sangeeta Devi	Brij Kishor	New Shanti Nagar Vijay Nagar Dun	9717628815	Self Occupied	200	200	0	400	Pakka	Below12	2005	139/2	Residential		Constructed	2021-12-25	N/A	400	1411	00-001	-	4176	0%	417.6	0	0	-	417.6
12688	Shanti Nagar	Near-KH.149/2	N/A		New Shanti Nagar Vijay Nagar Dun		Self Occupied	300	300	0	600	Pakka	Below12	2000	NEAR-KH.149/2	Residential		Constructed	2021-12-25	N/A	600	1412	00-001	-	6264	0%	626.4	0	0	-	626.4
12689	Shanti Nagar	Kh no 139/2	Lalit Kumar Gupta	Daya Shanker	New Shanti Nagar Vijay Nagar Dun	9871980917	Self Occupied	450	450	0	450	Pakka	Below12	2005	kh no 139/2	Residential		Constructed	2021-12-25	N/A	450	1413	00-001	-	4698	0%	469.8	0	0	-	469.8





ZONE-3, WARD-Dundaheada(27)

Sr. No	Mohalla_Name	Govt_Plot Id	Owner_Name	Father_Name & Husband_Name	Road Name	Mobile Number	Occupancy Status	Plot Area	Total Area On Ground Floor	Total Rented Residential Builtup Area	Total Self Residential Builtup Area	House Type	Road Width	Construction Year	House Number	House Category	Rate Multiplier	Construction Status	Survey Start Date	Old Property Tax Id	Total Builtup Area	Gis Map Parcel Id	Property Label	Old Arv	New Arv	Arv Difference	Property Tax(10%)	Water Tax	Sewerage Tax	Old Tax	New Tax
12690	Shanti Nagar	N/A	Amit		New Shanti Nagar Vijay Nagar Dun		Mix	600	600	1000	600	Pakka	Below 12	2005	N/A	Residential		Constructed	2021-12-25	N/A	1600	1414	00-001	-	18009	0%	1800.9	0	0	-	1800.9
12691	Shanti Nagar	N/A	Kanti Devi	Ram Avtar	New Shanti Nagar Vijay Nagar Dun	9315143877	Self Occupied	500	500	0	1500	Pakka	Below 12	2008	N/A	Residential		Constructed	2021-12-25	N/A	1500	1415	00-001	-	15660	0%	1566	0	0	-	1566
12692	Shanti Nagar	Near-149/2	Parmanand		New Shanti Nagar Vijay Nagar Dun		Self Occupied	900	900	0	900	Pakka	Below 12	2000	378	Residential		Constructed	2021-12-25	VN13881	900	1416	00-001	3155	9396	198%	939.6	0	0	316	939.6





ZONE-3, WARD-Dundaheada(27)

Sr. No	Mohalla_Name	Govt_Plot Id	Owner_Name	Father_Name & Husband_Name	Road Name	Mobile Number	Occupancy Status	Plot Area	Total Area On Ground Floor	Total Rented Residential Builtup Area	Total Self Residential Builtup Area	House Type	Road Width	Construction Year	House Number	House Category	Rate Multiplier	Construction Status	Survey Start Date	Old Property Tax Id	Total Builtup Area	Gis_Map_Parcels_Id	Property Label	Old Arv	New Arv	Arv_Difference	Property Tax(10%)	Water Tax	Sewerage Tax	Old Tax	New Tax
12693	Shanti Nagar	N/A	Prem Pal		New Shanti Nagar Vijay Nagar Dun		Rented	500	500	500	0	Pakka	Below 12	2005	N/A	Residential		Constructed	2021-12-25	N/A	500	1417	00-001	-	5872.5	0%	587.25	0	0	-	587.25
12694	Shanti Nagar	kh no 139/2	Jitender Kumar	Kali Charan	New Shanti Nagar Vijay Nagar Dun	9873403080	Self Occupied	450	450	0	900	Pakka	Below 12	2005	kh no 139/2	Residential		Constructed	2021-12-25	N/A	900	1418	00-001	-	9396	0%	939.6	0	0	-	939.6
12695	Shanti Nagar	KH 139/2	N/A		New Shanti Nagar Vijay Nagar Dun		Self Occupied	450	450	0	900	Pakka	Below 12	2008	KH 139/2	Residential		Constructed	2021-12-25	N/A	900	1419	00-001	-	9396	0%	939.6	0	0	-	939.6





ZONE-3, WARD-Dundaheada(27)

Sr. No	Mohalla_Name	Govt_Plot Id	Owner_Name	Father_Name & Husband_Name	Road Name	Mobile_Number	Occupancy_Status	Plot_Area	Total_Area_On_Ground_Floor	Total_Rented_Residential_Builtup_Area	Total_Self_Residential_Builtup_Area	House_Type	Road_Width	Construction_Year	House_Number	House_Category	Rate_Multiplier	Construction_Status	Survey_Start_Date	Old_Property_Tax_Id	Total_Builtup_Area	Gis_Map_Parcels_Id	Property_Label	Old_Arv	New_Arv	Arv_Difference	Property_Tax(10%)	Water_Tax	Sewerage_Tax	Old_Tax	New_Tax
12696	Shanti Nagar	KH NO 139/4	Ram Wati	Ram Singh Pal	New Shanti Nagar Vijay Nagar Dun	9868098802	Self Occupied	700	700	0	1400	Pakka	Below 12	2005	KH NO 139/4	Residential		Constructed	2021-12-25	N/A	1400	1421	00-001	-	14616	0%	1461.6	0	0	-	1461.6
12697	Shanti Nagar	N/A	Bati Devi	Manohar Singh	New Shanti Nagar Vijay Nagar Dun	8700483427	Self Occupied	500	500	0	1000	Pakka	Below 12	2005	N/A	Residential		Constructed	2021-12-25	N/A	1000	1422	00-001	-	10440	0%	1044	0	0	-	1044
12698	Shanti Nagar	kh no 139/2	Krishna		New Shanti Nagar Vijay Nagar Dun		Mix	500	500	500	500	Pakka	Below 12	2005	kh no 139/2	Residential		Constructed	2021-12-25	N/A	1000	1423	00-001	-	9202.5	0%	920.25	0	0	-	920.25





ZONE-3, WARD-Dundaheada(27)

Sr. No	Mohalla_Nam e	Govt_Plot Id	Owner_Nam e	Father_Nam e & Husb and_Nam e	Road Nam e	Mobile_Nu mber	Occu pancy_Statu s	Plot_Are a	Total_Are a_On_Gr ound_Floor	Total_Rent ed_Resid ential_Built up_Are a	Total_Self_ Resid ential_Built up_Are a	Hou se_Typ e	Roa d_Wid th	Constru ction_Y ear	House _Numb er	Hou se_Cat egor y	Rat e_Mul tipli er	Con stru ctio n_Statu s	Surv ey_Star t_D ate	Old _Pr ope rty_Tax _Id	Total_ Built_ Up_Are a	Gis_Ma p_Parc el_Id	Prop erty_ Lab el	Old_Ar v	New_Arv	Arv_Diff erence	Property Tax(10%)	Wat er_T ax	Sew erag e_T ax	Old_T ax	New_T ax
12699	Shanti Nagar	KH139/4	Hari Om Sharma	ramchandsharma	New Shanti Nagar Vijay Nagar Dun	9871370364	Self Occupied	550	550	0	1100	Pakka	Below12	2007	KH 139/4	Residential		Constructed	2021-12-25	N/A	1100	1424	00-001	-	11484	0%	1148.4	0	0	-	1148.4
12700	Shanti Nagar	N/A	Satveer Singh		New Shanti Nagar Vijay Nagar Dun		Rented	500	500	500	0	Pakka	Below12	2005	N/A	Residential		Constructed	2021-12-25	N/A	500	1426	00-001	-	5872.5	0%	587.25	0	0	-	587.25
12701	Shanti Nagar	kh no 139/2	N/A		New Shanti Nagar Vijay Nagar Dun		Self Occupied	450	450	0	450	Pakka	Below12	2005	Kh no 139/2	Residential		Constructed	2021-12-25	N/A	450	1427	00-001	-	4698	0%	469.8	0	0	-	469.8





ZONE-3, WARD-Dundaheada(27)

Sr. No	Mohalla_Nam e	Govt_Plot Id	Owner_Nam e	Father_Nam e & Husb and_Nam e	Road Nam e	Mobile_Nu mber	Occ upancy_Stat us	Plot_Are a	Total_Are a_On_G round_Floor	Total_Rented_Resid ential_Built up_Are a	Total_Self_Resid ential_Built up_Are a	Hou se_Typ e	Roa d_Wid th	Constru ction_Y ear	House _Numb er	Hou se_Cat egor y	Rat e_Mul tipli er	Con stru ction_Stat us	Surv ey_Star t_D ate	Old _Pr ope rty_Tax _Id	Total_Built Up_Are a	Gis_Ma p_Parc el_Id	Prop erty _Lab el	Old_Ar v	New_Ar v	Arv_Diff erence	Property Tax(10%)	Wat er_T ax	Sew erag e_T ax	Old_T ax	New_T ax
12702	Shanti Nagar	N/A	Babita Sharma	Sunil Sharma	New Shanti Nagar Vijay Nagar Dun	7827513089	Rented	450	450	450	0	Pakka	Below12	2005	N/A	Residential		Constructed	2021-12-25	N/A	450	1439	00-001	-	5285.25	0%	528.525	0	0	-	528.53
12703	Shanti Nagar	883	Vijay Singh	Rampal	New Shanti Nagar Vijay Nagar Dun	9971154664	Self Occupied	450	450	0	450	Pakka	Below12	2000	883	Residential		Constructed	2021-12-25	N/A	450	1440	00-001	-	4698	0%	469.8	0	0	-	469.8
12704	Shanti Nagar	KH no 139 /1	Surendra Kumar	kha cheru	Panchsheel Crossing Vijay Nagar	9350643854	Self Occupied	450	450	0	400	Pakka	Below12	2005	KH NO 139/1	Mix	5	Constructed	2021-12-25	N/A	450	1441	00-001	-	7680	0%	768	0	0	-	768





ZONE-3, WARD-Dundaheada(27)

Sr. No	Mohalla_Name	Govt_Plot_Id	Owner_Name	Father_Name & Husband_Name	Road_Name	Mobile_Number	Occupancy_Status	Plot_Area	Total_Area_On_Ground_Floor	Total_Rented_Residential_Builtup_Area	Total_Self_Residential_Builtup_Area	House_Type	Road_Width	Construction_Year	House_Number	House_Category	Rate_Multiplier	Construction_Status	Survey_Start_Date	Old_Property_Tax_Id	Total_Builtup_Area	Gis_Map_Parcels_Id	Property_Label	Old_Arv	New_Arv	Arv_Difference	Property_Tax(10%)	Water_Tax	Sewerage_Tax	Old_Tax	New_Tax
12705	Shanti Nagar	kh no 139/2	Hari Om (Rented)		New Shanti Nagar Vijay Nagar Dun		Rented	500	500	500	0	Pakka	Below12	2005	kh no 139/2	Residential		Constructed	2021-12-25	N/A	500	1442	00-001	-	5872.5	0%	587.25	0	0	-	587.25
12706	Shanti Nagar	139/1	N/A		New Shanti Nagar Vijay Nagar Dundaheada Ghaziabad		Self Occupied	450	450	0	450	OtherPucca House with Micra\Fiber\TinSheds	Below12	2000	139/1	Residential		Constructed	2021-12-25	N/A	450	1443	00-001	-	3186	0%	318.6	0	0	-	318.6





ZONE-3, WARD-Dundaheada(27)

Sr. No	Mohalla_Name	Govt_Plot_Id	Owner_Name	Father_Name & Husband_Name	Road Name	Mobile Number	Occupancy Status	Plot Area	Total Area On Ground Floor	Total Rented Residential Builtup Area	Total Self Residential Builtup Area	House Type	Road Width	Construction Year	House Number	House Category	Rate Multiplier	Construction Status	Survey Start Date	Old Property Tax Id	Total Builtup Area	Gis_Map_Parcels_Id	Property Label	Old Arv	New Arv	Arv_Difference	Property Tax(10%)	Water Tax	Sewerage Tax	Old Tax	New Tax
12707	Shanti Nagar	KH 139/1	Kuwar Pal		New Shanti Nagar Vijay Nagar Dundaheada Ghaziabad		Rented	1000	1000	1000	0	OtherPucca House with Microwire\TinSheds	Below 12	2005	KH 139/1	Residential		Constructed	2021-12-25	N/A	1000	1444	00-001	-	7965	0%	796.5	0	0	-	796.5
12708	Shanti Nagar	N/A	Neelam Devi	Dinesh Kumar	New Shanti Nagar Vijay Nagar Dundaheada Ghaziabad	9289056186	Self Occupied	1000	1000	0	1000	Pakka	Below 12	2005	N/A	Residential		Constructed	2021-12-25	N/A	1000	1445	00-001	-	10440	0%	1044	0	0	-	1044





ZONE-3, WARD-Dundaheada(27)

Sr. No	Mohalla_Name	Govt_Plot_Id	Owner_Name	Father_Name & Husband_Name	Road Name	Mobile_Number	Occupancy_Status	Plot_Area	Total_Area_On_Ground_Floor	Total_Rented_Residential_Builtup_Area	Total_Self_Residential_Builtup_Area	House_Type	Road_Width	Construction_Year	House_Number	House_Category	Rate_Multiplier	Construction_Status	Survey_Start_Date	Old_Property_Tax_Id	Total_Builtup_Area	Gis_Map_Parcels_Id	Property_Label	Old_Arv	New_Arv	Arv_Difference	Property_Tax(10%)	Water_Tax	Sewerage_Tax	Old_Tax	New_Tax
12709	Shanti Nagar	N/A	Maheshwari		New Shanti Nagar Vijay Nagar Dun		Self Occupied	450	450	0	900	Pakka	Below12	2018	N/A	Residential		Constructed	2021-12-25	N/A	900	1446	00-001	-	9396	0%	939.6	0	0	-	939.6
12710	Shanti Nagar	kh no 139/1	Maamta Sharma	Anand Goud	New Shanti Nagar Vijay Nagar Dun	9213984206	Self Occupied	450	450	0	450	Pakka	Below12	2005	kh no 139/1	Residential		Constructed	2021-12-25	N/A	450	1447	00-001	-	4698	0%	469.8	0	0	-	469.8
12711	Shanti Nagar	kh no 139/1	Late Puspaha Devi	Vir Pal	New Shanti Nagar Vijay Nagar Dun	8384078509	Self Occupied	500	500	0	1000	Pakka	Below12	2005	kh no 139/1	Residential		Constructed	2021-12-25	N/A	1000	1448	00-001	-	10440	0%	1044	0	0	-	1044





ZONE-3, WARD-Dundaheada(27)

Sr. No	Mohalla_Name	Govt_Plot Id	Owner_Name	Father_Name & Husband_Name	Road Name	Mobile_Number	Occupancy Status	Plot Area	Total Area On Ground	Total Rented Residential Builtup Area	Total Self Residential Builtup Area	House Type	Road Width	Construction Year	House Number	House Category	Rate Multiplier	Construction Status	Survey Start Date	Old Property Tax Id	Total Builtup Area	Gis Map Parcel Id	Property Label	Old Arv	New Arv	Arv_Difference	Property Tax(10%)	Water Tax	Sewerage Tax	Old Tax	New Tax
12712	Shanti Nagar	N/A	Ashok Kumar	pahalad	New Shanti Nagar Vijay Nagar Dun	7210058681	Self Occupied	500	500	0	800	Pakka	Below12	2005	N/A	Residential		Constructed	2021-12-25	N/A	800	1449	00-001	-	8352	0%	835.2	0	0	-	835.2
12713	Shanti Nagar	kh no 139/1	Narayan Devi	Anand Swaroop	New Shanti Nagar Vijay Nagar Dun	9313980066	Self Occupied	450	450	0	450	Pakka	Below12	2005	kh no 139/1	Residential		Constructed	2021-12-25	N/A	450	1450	00-001	-	4698	0%	469.8	0	0	-	469.8
12714	Shanti Nagar	N/A	N/A		New Shanti Nagar Vijay Nagar Dun		Self Occupied	300	300	0	600	Pakka	Below12	2008	N/A	Residential		Constructed	2021-12-25	N/A	600	1451	00-001	-	6264	0%	626.4	0	0	-	626.4





ZONE-3, WARD-Dundaheada(27)

Sr. No	Mohalla_Name	Govt_Plot Id	Owner_Name	Father_Name & Husband_Name	Road Name	Mobile_Number	Occupancy_Status	Plot_Area	Total_Area_On_Ground_Floor	Total_Rented_Residential_Builtup_Area	Total_Self_Residential_Builtup_Area	House_Type	Road_Width	Construction_Year	House_Number	House_Category	Rate_Multiplier	Construction_Status	Survey_Start_Date	Old_Property_Tax_Id	Total_Builtup_Area	Gis_Map_Parcels_Id	Property_Label	Old_Arv	New_Arv	Arv_Difference	Property_Tax(10%)	Water_Tax	Sewerage_Tax	Old_Tax	New_Tax
12715	Shanti Nagar	139/1	Satyapal	Tulsipal	New Shanti Nagar Vijay Nagar Dun	9818239878	Self Occupied	450	450	0	900	Pakka	Below12	2005	139/1	Residential		Constructed	2021-12-25	N/A	900	1452	00-001	-	9396	0%	939.6	0	0	-	939.6
12716	Shanti Nagar	NEAR-139	Anuradha Choudhary	Shukver Singh	New Shanti Nagar Vijay Nagar Dun	9719358750	Self Occupied	450	450	0	450	Pakka	Below12	2000	Near-139	Residential		Constructed	2021-12-25	N/A	450	1453	00-001	-	4698	0%	469.8	0	0	-	469.8
12717	Shanti Nagar	kh no 139/1	N/A		New Shanti Nagar Vijay Nagar Dun		Self Occupied	550	550	0	450	Pakka	Below12	2005	kh no 139/1	Mix	5	Constructed	2021-12-25	N/A	550	1455	00-001	-	11706	0%	1170.6	0	0	-	1170.6





ZONE-3, WARD-Dundaheada(27)

Sr. No	Mohalla_Name	Govt_Plot Id	Owner_Name	Father_Name & Husband_Name	Road Name	Mobile_Number	Occupancy Status	Plot Area	Total Area On Ground Floor	Total Rented Residential Builtup Area	Total Self Residential Builtup Area	House Type	Road Width	Construction Year	House Number	House Category	Rate Multiplier	Construction Status	Survey Start Date	Old Property Tax Id	Total Builtup Area	Gis_Map Parcel Id	Property Label	Old Arv	New Arv	Arv_Difference	Property Tax(10%)	Water Tax	Sewerage Tax	Old Tax	New Tax
12718	Shanti Nagar	139/1	Ram Singh	chandarsingh	New Shanti Nagar Vijay Nagar Dun	9910202530	Self Occupied	650	650	0	1300	Pakka	Below12	2005	139/1	Residential		Constructed	2021-12-25	N/A	1300	1456	00-001	-	13572	0%	1357.2	0	0	-	1357.2
12719	Shanti Nagar	kh no 139/1	Babulal	Indreet	New Shanti Nagar Vijay Nagar Dun	8744894686	Self Occupied	400	400	0	800	Pakka	Below12	2005	kh no 139/1	Residential		Constructed	2021-12-25	N/A	800	1458	00-001	-	8352	0%	835.2	0	0	-	835.2
12720	Shanti Nagar	N/A	Meeरा Devi	Bhushan Singh	New Shanti Nagar Vijay Nagar Dun	9910368896	Self Occupied	450	450	0	900	Pakka	Below12	2005	N/A	Residential		Constructed	2021-12-25	N/A	900	1459	00-001	-	9396	0%	939.6	0	0	-	939.6





ZONE-3, WARD-Dundaheada(27)

Sr. No	Mohalla_Name	Govt_Plot Id	Owner_Name	Father_Name & Husband_Name	Road Name	Mobile_Number	Occupancy Status	Plot_Area	Total_Area_On_Ground_Floor	Total_Rented_Residential_Builtup_Area	Total_Self_Residential_Builtup_Area	House_Type	Road_Width	Construction_Year	House_Number	House_Category	Rate_Multiplier	Construction_Status	Survey_Start_Date	Old_Property_Tax_Id	Total_Builtup_Area	Gis_Map_Parcels_Id	Property_Label	Old_Arv	New_Arv	Arv_Difference	Property_Tax(10%)	Water_Tax	Sewerage_Tax	Old_Tax	New_Tax
12721	Shanti Nagar	Near-139/1	Margshri	Takur Dass	New Shanti Nagar Vijay Nagar Dundaheada	9871998586	Self Occupied	450	450	0	450	Pakka	Below 12	2000	Near 139/1	Residential		Constructed	2021-12-25	N/A	450	1460	00-001	-	4698	0%	469.8	0	0	-	469.8
12722	Shanti Nagar	N/A	Ravindra Pal	rajendra pal	New Shanti Nagar Vijay Nagar Dundaheada	9312071320	Self Occupied	500	500	0	700	Pakka	Below 12	2018	N/A	Residential		Constructed	2021-12-25	N/A	700	1461	00-001	-	7308	0%	730.8	0	0	-	730.8
12723	Shanti Nagar	kh no 139/1	Jitender Kumar Sharma		New Shanti Nagar Vijay Nagar Dundaheada		Self Occupied	450	450	0	900	Pakka	Below 12	2005	kh no 139/1	Residential		Constructed	2021-12-25	N/A	900	1462	00-001	-	9396	0%	939.6	0	0	-	939.6





ZONE-3, WARD-Dundaheada(27)

Sr. No	Mohalla_Name	Govt_Plot Id	Owner_Name	Father_Name & Husband_Name	Road Name	Mobile Number	Occupancy Status	Plot Area	Total Area On Ground	Total Rented Residential Builtup Area	Total Self Residential Builtup Area	House Type	Road Width	Construction Year	House Number	House Category	Rate Multiplier	Construction Status	Survey Start Date	Old Property Tax Id	Total Builtup Area	Gis Map Parcel Id	Property Label	Old Arv	New Arv	Arv Difference	Property Tax(10%)	Water Tax	Sewerage Tax	Old Tax	New Tax
12724	Shanti Nagar	N/A	Kulwant Singh	suhkoshingh	New Shanti Nagar Vijay Nagar Dun	8882058293	Self Occupied	450	450	0	450	Pakka	Below 12	2005	N/A	Residential		Constructed	2021-12-25	N/A	450	1464	00-001	-	4698	0%	469.8	0	0	-	469.8
12725	Shanti Nagar	N/A	Ramwanti	Bhagwan Singh	New Shanti Nagar Vijay Nagar Dun		Self Occupied	450	450	0	900	Pakka	Below 12	2004	N/A	Residential		Constructed	2021-12-25	N/A	900	1465	00-001	-	9396	0%	939.6	0	0	-	939.6
12726	Shanti Nagar	N/A	Mithlesh	Balbir Tyagi	New Shanti Nagar Vijay Nagar Dun		Self Occupied	450	450	0	900	Pakka	Below 12	2005	N/A	Residential		Constructed	2021-12-25	N/A	900	1466	00-001	-	9396	0%	939.6	0	0	-	939.6





ZONE-3, WARD-Dundaheada(27)

Sr. No	Mohalla_Name	Govt_Plot_Id	Owner_Name	Father_Name & Husband_Name	Road Name	Mobile_Number	Occupancy_Status	Plot_Area	Total_Area_On_Ground_Floor	Total_Rented_Residential_Builtup_Area	Total_Self_Residential_Builtup_Area	House_Type	Road_Width	Construction_Year	House_Number	House_Category	Rate_Multiplier	Construction_Status	Survey_Start_Date	Old_Property_Tax_Id	Total_Builtup_Area	Gis_Map_Parcels_Id	Property_Label	Old_Arv	New_Arv	Arv_Difference	Property_Tax(10%)	Water_Tax	Sewerage_Tax	Old_Tax	New_Tax
12727	Shanti Nagar	Near-139/4	Sawtri Devi		New Shanti Nagar Vijay Nagar Dun	8800432387	Rented	450	450	450	0	Pakka	Below12	2000	Near-139/4	Residential		Constructed	2021-12-25	N/A	450	1467	00-001	-	4698	0%	469.8	0	0	-	469.8
12728	Shanti Nagar	KH 139/1	Sudesh Kumar	rajbhadrasingh	New Shanti Nagar Vijay Nagar Dun	9871046002	Self Occupied	450	450	0	450	Pakka	Below12	2008	KH 139/1	Residential		Constructed	2021-12-25	N/A	450	1468	00-001	-	4698	0%	469.8	0	0	-	469.8
12729	Shanti Nagar	kh no 139/1	N/A		New Shanti Nagar Vijay Nagar Dun		Self Occupied	450	450	0	900	Pakka	Below12	2005	kh no 139/1	Residential		Constructed	2021-12-25	N/A	900	1469	00-001	-	7884	0%	788.4	0	0	-	788.4

ZONE-3, WARD-Dundaheada(27)

Sr. No	Mohalla_Name	Govt_Plot Id	Owner_Name	Father_Name & Husband_Name	Road Name	Mobile Number	Occupancy Status	Plot Area	Total Area On Ground Floor	Total Rented Residential Builtup Area	Total Self Residential Builtup Area	House Type	Road Width	Construction Year	House Number	House Category	Rate Multiplier	Construction Status	Survey Start Date	Old Property Tax Id	Total Built Up Area	Gis Map Parcel Id	Property Label	Old Arv	New Arv	Arv Difference	Property Tax(10%)	Water Tax	Sewerage Tax	Old Tax	New Tax
12730	Shanti Nagar	0-997/39/1	Sunita Gaur	Sunita Gaur Santosh Kumar	New Shanti Nagar Vijay Nagar Dundaheada	9911560033	Self Occupied	450	450	0	450	Pakka	Below 12	2000	0-997/39/1	Residential		Constructed	2021-12-25	N/A	450	1470	00-001	-	4698	0%	469.8	0	0	-	469.8
12731	Shanti Nagar	N/A	Omwati Devi	Devendra Kumar	New Shanti Nagar Vijay Nagar Dundaheada	7011020293	Self Occupied	500	500	0	500	Pakka	Below 12	2012	N/A	Residential		Constructed	2021-12-25	N/A	500	1471	00-001	-	5220	0%	522	0	0	-	522
12732	Shanti Nagar	kh no 288/3	Raj Wati	Sunita	New Shanti Nagar Vijay Nagar Dundaheada		Self Occupied	400	400	0	800	Pakka	Below 12	2005	kh no 288/3	Residential		Constructed	2021-12-27	N/A	800	1472	00-001	-	7008	0%	700.8	0	0	-	700.8





ZONE-3, WARD-Dundaheada(27)

Sr. No	Mohalla_Name	Govt_Plot_Id	Owner_Name	Father_Name & Husband_Name	Road Name	Mobile Number	Occupancy Status	Plot Area	Total Area On Ground Floor	Total Rented Residential Builtup Area	Total Self Residential Builtup Area	House Type	Road Width	Construction Year	House Number	House Category	Rate Multiplier	Construction Status	Survey Start Date	Old Property Tax Id	Total Built Up Area	Gis Map Parcel Id	Property Label	Old Arv	New Arv	Arv_Difference	Property Tax(10%)	Water Tax	Sewerage Tax	Old Tax	New Tax
12733	Shanti Nagar	N/A	N/A		Nai Basti Sen Vihar 1 Dun		Self Occupied	450	450	0	650	Pakka	Below 12	2010	N/A	Residential		Constructed	2021-12-27	N/A	650	1496	00-001	-	6786	0%	678.6	0	0	-	678.6
12734	Shanti Nagar	Near-139/1	Jetaender Dungh	Rambhosh Singh	New Shanti Nagar Vijay Nagar Dun	9958357305	Self Occupied	900	900	0	1800	Pakka	Below 12	2000	Near-139/1	Residential		Constructed	2021-12-25	N/A	1800	1497	00-001	-	18792	0%	1879.2	0	0	-	1879.2
12735	Shanti Nagar	N/A	Savitayagi	Arun Kumar Tyagi	New Shanti Nagar Vijay Nagar Dun	8368013851	Self Occupied	900	900	0	900	Pakka	Below 12	2005	N/A	Residential		Constructed	2021-12-25	N/A	900	1498	00-001	-	9396	0%	939.6	0	0	-	939.6





ZONE-3, WARD-Dundaheada(27)

Sr. No	Mohalla_Name	Govt_Plot Id	Owner_Name	Father_Name & Husband_Name	Road Name	Mobile_Number	Occupancy_Status	Plot_Area	Total_Area_On_Ground_Floor	Total_Rented_Residential_Builtup_Area	Total_Self_Residential_Builtup_Area	House_Type	Road_Width	Construction_Year	House_Number	House_Category	Rate_Multiplier	Construction_Status	Survey_Start_Date	Old_Property_Tax_Id	Total_Builtup_Area	Gis_Map_Parcels_Id	Property_Label	Old_Arv	New_Arv	Arv_Difference	Property_Tax(10%)	Water_Tax	Sewerage_Tax	Old_Tax	New_Tax
12736	Shanti Nagar	kh no 139/1	Satish Kumar	Late Ram Sevak	New Shanti Nagar Vijay Nagar Dun	9990443588	Self Occupied	500	500	0	500	Pakka	Below12	2005	kh no 139/1	Residential		Constructed	2021-12-25	N/A	500	1499	00-001	-	5220	0%	522	0	0	-	522
12737	Shanti Nagar	789	Pushpendar Rawat	Krishan Kumar Rawat	New Shanti Nagar Vijay Nagar Dun	9818610707	Self Occupied	900	900	0	800	Pakka	Below12	2005	799	Mix	5	Constructed	2021-12-25	N/A	900	1501	00-001	-	15360	0%	1536	0	0	-	1536
12738	Shanti Nagar	kh no 149/1	N/A		New Shanti Nagar Vijay Nagar Dun		Self Occupied	400	400	0	400	Pakka	Below12	2005	kh no 149/1	Residential		Constructed	2021-12-25	N/A	400	1513	00-001	-	4176	0%	417.6	0	0	-	417.6





ZONE-3, WARD-Dundaheada(27)

Sr. No	Mohalla_Name	Govt_Plot_Id	Owner_Name	Father_Name & Husband_Name	Road_Name	Mobile_Number	Occupancy_Status	Plot_Area	Total_Area_On_Ground_Floor	Total_Rented_Residential_Builtup_Area	Total_Self_Residential_Builtup_Area	House_Type	Road_Width	Construction_Year	House_Number	House_Category	Rate_Multiplier	Construction_Status	Survey_Start_Date	Old_Property_Tax_Id	Total_Builtup_Area	Gis_Map_Parcel_Id	Property_Label	Old_Arv	New_Arv	Arv_Difference	Property_Tax(10%)	Water_Tax	Sewerage_Tax	Old_Tax	New_Tax
12739	Shanti Nagar	kh no 149/1	Rubi Devi	Ram and Singh	New Shanti Nagar Vijay Nagar Dun	9891464705	Self Occupied	400	400	0	1200	Pakka	Below 12	2005	kh no 149/1	Residential		Constructed	2021-12-25	N/A	1200	1514	00-001	-	12528	0%	1252.8	0	0	-	1252.8
12740	Shanti Nagar	N/A	N/A		New Shanti Nagar Vijay Nagar Dun		Self Occupied	500	500	0	500	Pakka	Below 12	2005	N/A	Residential		Constructed	2021-12-17	N/A	500	1549	00-001	-	5220	0%	522	0	0	-	522





ZONE-3, WARD-Dundaheada(27)

Sr. No	Mohalla_Name	Govt_Plot_Id	Owner_Name	Father_Name & Husband_Name	Road Name	Mobile Number	Occupancy Status	Plot Area	Total Area On Ground Floor	Total Rented Residential Builtup Area	Total Self Residential Builtup Area	House Type	Road Width	Construction Year	House Number	House Category	Rate Multiplier	Construction Status	Survey Start Date	Old Property Tax Id	Total Builtup Area	Gis_Map_Parcels_Id	Property Label	Old Arv	New Arv	Arv_Difference	Property Tax(10%)	Water Tax	Sewerage Tax	Old Tax	New Tax
12741	Shanti Nagar	N/A	N/A		New Shanti Nagar Vijay Nagar Dundaheada Ghaziabad		Self Occupied	450	450	0	450	OtherPucca House with Microw12	Below12	2005	N/A	Residential		Constructed	2021-12-17	N/A	450	1550	00-001	-	3186	0%	318.6	0	0	-	318.6
12742	Shanti Nagar	kh no 149/1	Gori Kant Jha	Sadana Jha	New Shanti Nagar Vijay Nagar Dun	9650592430	Self Occupied	400	400	0	400	Pakka	Below12	2005	kh no 149/1	Residential		Constructed	2021-12-25	N/A	400	1552	00-001	-	4176	0%	417.6	0	0	-	417.6





ZONE-3, WARD-Dundaheada(27)

Sr. No	Mohalla_Name	Govt_Plot Id	Owner_Name	Father_Name & Husband_Name	Road Name	Mobile_Number	Occupancy_Status	Plot_Area	Total_Area_On_Ground_Floor	Total_Rented_Residential_Builtup_Area	Total_Self_Residential_Builtup_Area	House_Type	Road_Width	Construction_Year	House_Number	House_Category	Rate_Multiplier	Construction_Status	Survey_Start_Date	Old_Property_Tax_Id	Total_Builtup_Area	Gis_Map_Parcels_Id	Property_Label	Old_Arv	New_Arv	Arv_Difference	Property_Tax(10%)	Water_Tax	Sewerage_Tax	Old_Tax	New_Tax
12743	Shanti Nagar	149/1	Yogendra	Shri bhoodev	New Shanti Nagar Vijay Nagar Dun	9717500240	Self Occupied	350	350	0	700	Pakka	Below12	2000	149/1	Mix	5	Constructed	2021-12-25	N/A	950	1554	00-001	-	24828	0%	2482.8	0	0	-	2482.8
12744	Shanti Nagar	Near-149/1	Reenudt	Surendra Pal	New Shanti Nagar Vijay Nagar Dun	9540343718	Self Occupied	250	250	0	500	Pakka	Below12	2000	Near-139/1	Residential		Constructed	2021-12-25	N/A	500	1557	00-001	-	5220	0%	522	0	0	-	522
12745	Shanti Nagar	N/A	N/A		New Shanti Nagar Vijay Nagar Dun		Self Occupied	500	500	0	500	Pakka	Below12	2005	N/A	Residential		Constructed	2021-12-17	N/A	500	1558	00-001	-	5220	0%	522	0	0	-	522

ZONE-3, WARD-Dundaheada(27)

Sr. No	Mohalla_Name	Govt_Plot_Id	Owner_Name	Father_Name & Husband_Name	Road Name	Mobile_Number	Occupancy_Status	Plot_Area	Total_Area_On_Ground_Floor	Total_Rented_Residential_Builtup_Area	Total_Self_Residential_Builtup_Area	House_Type	Road_Width	Construction_Year	House_Number	House_Category	Rate_Multiplier	Construction_Status	Survey_Start_Date	Old_Property_Tax_Id	Total_Builtup_Area	Gis_Map_Parcels_Id	Property_Label	Old_Arv	New_Arv	Arv_Difference	Property_Tax(10%)	Water_Tax	Sewerage_Tax	Old_Tax	New_Tax
12746	Shanti Nagar	N/A	Surendra Kumar		New Shanti Nagar Vijay Nagar Dun		Self Occupied	450	450	0	450	Pakka	Below12	2020	N/A	Residential		Constructed	2021-12-25	N/A	450	1560	00-001	-	4698	0%	469.8	0	0	-	469.8
12747	Shanti Nagar	kh no 287/3	Babita Devi	Satish Singh	New Shanti Nagar Vijay Nagar Dun	7011078434	Self Occupied	500	500	0	500	Pakka	Below12	2005	kh no 287/3	Residential		Constructed	2021-12-17	N/A	500	1561	00-001	-	5220	0%	522	0	0	-	522
12748	Shanti Nagar	N/A	Harvansh		New Shanti Nagar Vijay Nagar Dun		Rented	900	900	900	0	Pakka	Below12	2000	N/A	Residential		Constructed	2021-12-17	N/A	900	1562	00-001	-	9396	0%	939.6	0	0	-	939.6





ZONE-3, WARD-Dundaheada(27)

Sr. No	Mohalla_Name	Govt_Plot Id	Owner_Name	Father_Name & Husband_Name	Road Name	Mobile Number	Occupancy Status	Plot Area	Total Area On Ground	Total Rented Residential Builtup Area	Total Self Residential Builtup Area	House Type	Road Width	Construction Year	House Number	House Category	Rate Multiplier	Construction Status	Survey Start Date	Old Property Tax Id	Total Builtup Area	Gis Map Parcel Id	Property Label	Old Arv	New Arv	Arv Difference	Property Tax(10%)	Water Tax	Sewerage Tax	Old Tax	New Tax
12749	Shanti Nagar	near 15	Kamla Rani	Gyan Chand Pal	New Shanti Nagar Vijay Nagar Dun	9717612490	Self Occupied	450	450	0	900	Pakka	Below 12	2005	near 15	Residential		Constructed	2021-12-17	N/A	900	1563	00-001	-	7884	0%	788.4	0	0	-	788.4
12750	Shanti Nagar	287/3	Chandra Watari	mohar Puri	New Shanti Nagar Vijay Nagar Dun		Mix	500	500	500	200	Pakka	Below 12	2005	287/3	Residential		Constructed	2021-12-17	N/A	700	1567	00-001	-	7960.5	0%	796.05	0	0	-	796.05
12751	Shanti Nagar	N/A	N/A		New Shanti Nagar Vijay Nagar Dun		Self Occupied	450	450	0	450	Pakka	Below 12	2000	N/A	Residential		Constructed	2021-12-17	N/A	450	1568	00-001	-	4698	0%	469.8	0	0	-	469.8





ZONE-3, WARD-Dundaheada(27)

Sr. No	Mohalla_Name	Govt_Plot Id	Owner_Name	Father_Name & Husband_Name	Road Name	Mobile Number	Occupancy Status	Plot Area	Total Area On Ground Floor	Total Rented Residential Builtup Area	Total Self Residential Builtup Area	House Type	Road Width	Construction Year	House Number	House Category	Rate Multiplier	Construction Status	Survey Start Date	Old Property Tax Id	Total Builtup Area	Gis Map Parcel Id	Property Label	Old Arv	New Arv	Arv Difference	Property Tax(10%)	Water Tax	Sewerage Tax	Old Tax	New Tax
12752	Shanti Nagar	near 387/3	Rani Devi	Rakesh Kumar	New Shanti Nagar Vijay Nagar Dun	9910201197	Self Occupied	450	450	0	900	Pakka	Below 12	2005	near 287/3	Residential		Constructed	2021-12-17	N/A	900	1569	00-001	-	9396	0%	939.6	0	0	-	939.6
12753	Shanti Nagar	near 287	Amarwati	Swami Nath	New Shanti Nagar Vijay Nagar Dun	8368143918	Self Occupied	450	450	0	900	Pakka	Below 12	2005	near 287	Residential		Constructed	2021-12-17	N/A	900	1571	00-001	-	9396	0%	939.6	0	0	-	939.6
12754	Shanti Nagar	N/A	Susheel Sharma	Jawahar Lal Sharma	New Shanti Nagar Vijay Nagar Dun	9811106928	Self Occupied	500	500	0	700	Pakka	Below 12	2005	819	Residential		Constructed	2021-12-17	N/A	700	1573	00-001	-	7308	0%	730.8	0	0	-	730.8





ZONE-3, WARD-Dundaheada(27)

Sr. No	Mohalla_Name	Govt_Plot Id	Owner_Name	Father_Name & Husband_Name	Road Name	Mobile Number	Occupancy Status	Plot Area	Total Area On Ground Floor	Total Rented Residential Builtup Area	Total Self Residential Builtup Area	House Type	Road Width	Construction Year	House Number	House Category	Rate Multiplier	Construction Status	Survey Start Date	Old Property Tax Id	Total Builtup Area	Gis_Map_Parcels_Id	Property Label	Old Arv	New Arv	Arv_Difference	Property Tax(10%)	Water Tax	Sewerage Tax	Old Tax	New Tax
12755	Shanti Nagar	N/A	N/A		New Shanti Nagar Vijay Nagar Dun		Self Occupied	500	500	0	500	Pakka	Below 12	2000	N/A	Residential		Constructed	2021-12-17	N/A	500	1574	00-001	-	5220	0%	522	0	0	-	522
12756	Shanti Nagar	KH NO 287	Ramesh	Daulat Ram	New Shanti Nagar Vijay Nagar Dun	8800478426	Self Occupied	900	900	0	1800	Pakka	Below 12	2005	KH NO 287	Residential		Constructed	2021-12-17	VN13559	1800	1575	00-001	9496	18792	98%	1879.2	0	0	950	1879.2
12757	Shanti Nagar	N/A	Manharan Giri	Manharan Lal	New Shanti Nagar Vijay Nagar Dun	9540455493	Self Occupied	500	500	0	850	Pakka	Below 12	2005	N/A	Mix	5	Constructed	2021-12-17	VN13561	900	1576	00-001	8181	11034	35%	1103.4	0	0	818	1103.4





ZONE-3, WARD-Dundaheada(27)

Sr. No	Mohalla_Name	Govt_Plot_Id	Owner_Name	Father_Name & Husband_Name	Road Name	Mobile Number	Occupancy Status	Plot Area	Total Area On Ground	Total Rented Residential Builtup Area	Total Self Residential Builtup Area	House Type	Road Width	Construction Year	House Number	House Category	Rate Multiplier	Construction Status	Survey Start Date	Old Property Tax Id	Total Builtup Area	Gis Map Parcel Id	Property Label	Old Arv	New Arv	Arv Difference	Property Tax(10%)	Water Tax	Sewerage Tax	Old Tax	New Tax
12758	Shanti Nagar	N/A	N/A		New Shanti Nagar Vijay Nagar Dun		Rented	250	250	750	0	Pakka	Below 12	2010	N/A	Residential		Constructed	2021-12-25	N/A	750	1577	00-001	-	8808.75	0%	880.875	0	0	-	880.88
12759	Shanti Nagar	N/A	N/A		New Shanti Nagar Vijay Nagar Dun		Rented	300	300	600	0	Pakka	Below 12	2015	N/A	Residential		Constructed	2021-12-25	N/A	600	1578	00-001	-	7830	0%	783	0	0	-	783
12760	Shanti Nagar	near 149/1	Punam	Kiranpal	New Shanti Nagar Vijay Nagar Dun		Self Occupied	250	250	0	750	Pakka	Below 12	2009	Near-149/1	Residential		Constructed	2021-12-25	N/A	750	1579	00-001	-	7830	0%	783	0	0	-	783





ZONE-3, WARD-Dundaheada(27)

Sr. No	Mohalla_Name	Govt_Plot Id	Owner_Name	Father_Name & Husband_Name	Road Name	Mobile Number	Occupancy Status	Plot Area	Total Area On Ground	Total Rented Residential Builtup Area	Total Self Residential Builtup Area	House Type	Road Width	Construction Year	House Number	House Category	Rate Multiplier	Construction Status	Survey Start Date	Old Property Tax Id	Total Builtup Area	Gis Map Parcel Id	Property Label	Old Arv	New Arv	Arv Difference	Property Tax(10%)	Water Tax	Sewerage Tax	Old Tax	New Tax
12761	Shanti Nagar	kh no 149/1	Satish Chand	Banshi Singh	New Shanti Nagar Vijay Nagar Dun	9911684343	Self Occupied	400	400	0	800	Pakka	Below 12	2005	kh no 149/1	Residential		Constructed	2021-12-25	N/A	800	1580	00-001	-	8352	0%	835.2	0	0	-	835.2
12762	Shanti Nagar	KH NO 149/1	Rajveer	Daljeet	New Shanti Nagar Vijay Nagar Dun	7827541530	Self Occupied	1400	1400	0	2800	Pakka	Below 12	2018	KH NO 149/1	Residential		Constructed	2021-12-25	VN13577	2800	1581	00-001	3214	29232	810%	2923.2	0	0	321	2923.2
12763	Shanti Nagar	kh no 149/1	Kiran Devi	Raj Kumar	New Shanti Nagar Vijay Nagar Dun	8920550739	Self Occupied	450	450	0	450	Pakka	Below 12	2005	kh no 149/1	Residential		Constructed	2021-12-25	N/A	450	1582	00-001	-	4698	0%	469.8	0	0	-	469.8





ZONE-3, WARD-Dundaheada(27)

Sr. No	Mohalla_Name	Govt_Plot_Id	Owner_Name	Father_Name & Husband_Name	Road Name	Mobile_Number	Occupancy_Status	Plot_Area	Total_Area_On_Ground_Floor	Total_Rented_Residential_Builtup_Area	Total_Self_Residential_Builtup_Area	House_Type	Road_Width	Construction_Year	House_Number	House_Category	Rate_Multiplier	Construction_Status	Survey_Start_Date	Old_Property_Tax_Id	Total_Builtup_Area	Gis_Map_Parcel_Id	Property_Label	Old_Arv	New_Arv	Arv_Difference	Property_Tax(10%)	Water_Tax	Sewerage_Tax	Old_Tax	New_Tax
12764	Shanti Nagar	N/A	Ashmanoj Pandey	manoj Pandey	New Shanti Nagar Vijay Nagar Dundaheada	7065166966	Self Occupied	500	500	0	500	Pakka	Below 12	2020	N/A	Residential		Under Construction	2021-12-25	N/A	500	1585	00-001	-	0	0%	0	0	0	-	0
12765	Shanti Nagar	204	Nee Raj Dev	Ved Prakash	New Shanti Nagar Vijay Nagar Dundaheada	8766371178	Self Occupied	500	500	0	1500	Pakka	Below 12	2000	204	Residential		Constructed	2021-12-25	N/A	1500	1586	00-001	-	15660	0%	1566	0	0	-	1566
12766	Shanti Nagar	N/A	Chandra Shekhar Singh	laxman Singh	New Shanti Nagar Vijay Nagar Dundaheada	9810719610	Self Occupied	450	450	0	900	Pakka	Below 12	2008	N/A	Residential		Constructed	2021-12-25	N/A	900	1587	00-001	-	9396	0%	939.6	0	0	-	939.6





ZONE-3, WARD-Dundaheada(27)

Sr. No	Mohalla_Name	Govt_Plot_Id	Owner_Name	Father_Name & Husband_Name	Road Name	Mobile_Number	Occupancy_Status	Plot_Area	Total_Area_On_Ground_Floor	Total_Rented_Residential_Builtup_Area	Total_Self_Residential_Builtup_Area	House_Type	Road_Width	Construction_Year	House_Number	House_Category	Rate_Multiplier	Construction_Status	Survey_Start_Date	Old_Property_Tax_Id	Total_Builtup_Area	Gis_Map_Parcels_Id	Property_Label	Old_Arv	New_Arv	Arv_Difference	Property_Tax(10%)	Water_Tax	Sewerage_Tax	Old_Tax	New_Tax
12767	Shanti Nagar	Kh no 149/1	Neha Lodhi	Indresh Kumar	New Shanti Nagar Vijay Nagar Dun	9716418736	Self Occupied	550	550	0	1100	Pakka	Below12	2005	Kh no 149/1	Residential		Constructed	2021-12-25	N/A	1100	1588	00-001	-	11484	0%	1148.4	0	0	-	1148.4
12768	Shanti Nagar	Near-149/1	Charan Singh		New Shanti Nagar Vijay Nagar Dun		Self Occupied	450	450	0	900	Pakka	Below12	2000	Near-149/1	Residential		Constructed	2021-12-25	N/A	900	1589	00-001	-	9396	0%	939.6	0	0	-	939.6
12769	Shanti Nagar	N/A	Dev Kumar		New Shanti Nagar Vijay Nagar Dun		Rented	800	800	1600	0	Pakka	Below12	2007	84	Residential		Constructed	2021-12-25	VN13573	1600	1590	00-001	5258	18792	257%	1879.2	0	0	526	1879.2





ZONE-3, WARD-Dundaheada(27)

Sr. No	Mohalla_Name	Govt_Plot Id	Owner_Name	Father_Name & Husband_Name	Road Name	Mobile_Number	Occupancy_Status	Plot_Area	Total_Area_On_Ground_Floor	Total_Rented_Residential_Builtup_Area	Total_Self_Residential_Builtup_Area	House_Type	Road_Width	Construction_Year	House_Number	House_Category	Rate_Multiplier	Construction_Status	Survey_Start_Date	Old_Property_Tax_Id	Total_Builtup_Area	Gis_Map_Parcels_Id	Property_Label	Old_Arv	New_Arv	Arv_Difference	Property_Tax(10%)	Water_Tax	Sewerage_Tax	Old_Tax	New_Tax
12770	Shanti Nagar	N/A	Meara	Anil	New Shanti Nagar Vijay Nagar Dun	9911061822	Self Occupied	650	650	0	650	Pakka	Below12	2005	N/A	Residential		Constructed	2021-12-25	N/A	650	1591	00-001	-	6786	0%	678.6	0	0	-	678.6
12771	Shanti Nagar	N/A	Umesh Chodhary	Satveer Singh	New Shanti Nagar Vijay Nagar Dun	8057482257	Self Occupied	450	450	0	650	Pakka	Below12	2008	N/A	Residential		Constructed	2021-12-25	VN13576	650	1592	00-001	6574	6786	3%	678.6	0	0	657	678.6
12772	Shanti Nagar	KH 149	Amresh Dev	Niranjan Singh	New Shanti Nagar Vijay Nagar Dun	8375934220	Self Occupied	800	800	0	800	Pakka	Below12	2019	KH NO 149	Residential		Constructed	2021-12-25	N/A	800	1593	00-001	-	8352	0%	835.2	0	0	-	835.2





ZONE-3, WARD-Dundaheada(27)

Sr. No	Mohalla_Name	Govt_Plot_Id	Owner_Name	Father_Name & Husband_Name	RoadName	Mobile_Number	Occupancy_Status	Plot_Area	Total_Area_On_Ground_Floor	Total_Rented_Residential_Builtup_Area	Total_Self_Residential_Builtup_Area	House_Type	Road_Width	Construction_Year	House_Number	House_Category	Rate_Multiplier	Construction_Status	Survey_Start_Date	Old_Property_Tax_Id	Total_Builtup_Area	Gis_Map_Parcels_Id	Property_Label	Old_Arv	New_Arv	Arv_Difference	Property_Tax(10%)	Water_Tax	Sewerage_Tax	Old_Tax	New_Tax
12773	Shanti Nagar	N/A	N/A		New Shanti Nagar Vijay Nagar Dun		Self Occupied	450	450	0	450	Pakka	Below12	2005	N/A	Residential		Constructed	2021-12-25	N/A	450	1594	00-001	-	4698	0%	469.8	0	0	-	469.8
12774	Shanti Nagar	khno 139/1	N/A		New Shanti Nagar Vijay Nagar Dun		Self Occupied	450	450	0	450	Pakka	Below12	2005	khno 139/1	Residential		Constructed	2021-12-25	N/A	450	1596	00-001	-	4698	0%	469.8	0	0	-	469.8
12775	Shanti Nagar	N/A	Saroj	Prampal Singh	New Shanti Nagar Vijay Nagar Dun	9211736906	Self Occupied	250	250	0	500	Pakka	Below12	2000	N/A	Residential		Constructed	2021-12-25	N/A	500	1597	00-001	-	5220	0%	522	0	0	-	522





ZONE-3, WARD-Dundaheada(27)

Sr. No	Mohalla_Name	Govt_Plot Id	Owner_Name	Father_Name & Husband_Name	Road Name	Mobile_Number	Occupancy_Status	Plot_Area	Total_Area_On_Ground_Floor	Total_Rented_Residential_Builtup_Area	Total_Self_Residential_Builtup_Area	House_Type	Road_Width	Construction_Year	House_Number	House_Category	Rate_Multiplier	Construction_Status	Survey_Start_Date	Old_Property_Tax_Id	Total_Builtup_Area	Gis_Map_Parcels_Id	Property_Label	Old_Arv	New_Arv	Arv_Difference	Property_Tax(10%)	Water_Tax	Sewerage_Tax	Old_Tax	New_Tax
12776	Shanti Nagar	N/A	Rajpal	Lila Singh	New Shanti Nagar Vijay Nagar Dun	7011659684	Mix	900	900	900	900	Pakka	Below12	2005	N/A	Residential		Constructed	2021-12-23	N/A	1800	1605	00-001	-	19966.5	0%	1996.65	0	0	-	1996.7
12777	Shanti Nagar	KH. 151/13	VeerPal Singh	Ramshurap	New Shanti Nagar Vijay Nagar Dun	9718181537	Self Occupied	450	450	0	900	Pakka	Below12	2000	KH. 151/13	Residential		Constructed	2021-12-23	N/A	900	1606	00-001	-	9396	0%	939.6	0	0	-	939.6
12778	Shanti Nagar	N/A	N/A		New Shanti Nagar Vijay Nagar Dun		Self Occupied	500	0	0	0	VacantLand	Below12	0	N/A	Residential		Not Constructed	2021-12-22	N/A	0	1607	00-001	-	1740	0%	174	0	0	-	174





ZONE-3, WARD-Dundaheada(27)

Sr. No	Mohalla_Name	Govt_Plot_Id	Owner_Name	Father_Name & Husband_Name	Road Name	Mobile Number	Occupancy Status	Plot Area	Total Area On Ground	Total Rented Residential Builtup Area	Total Self Residential Builtup Area	House Type	Road Width	Construction Year	House Number	House Category	Rate Multiplier	Construction Status	Survey Start Date	Old Property Tax Id	Total Builtup Area	Gis Map Parcel Id	Property Label	Old Arv	New Arv	Arv Difference	Property Tax(10%)	Water Tax	Sewerage Tax	Old Tax	New Tax
12779	Shanti Nagar	152	Savtri Devi	Subhash Raghav	New Shanti Nagar Vijay Nagar Dun	9718481735	Self Occupied	450	450	0	900	Pakka	Below 12	2000	152	Residential		Constructed	2021-12-22	N/A	900	1608	00-001	-	9396	0%	939.6	0	0	-	939.6
12780	Shanti Nagar	N/A	N/A		New Shanti Nagar Vijay Nagar Dun		Self Occupied	300	300	0	600	Pakka	Below 12	2015	N/A	Residential		Constructed	2021-12-22	N/A	600	1609	00-001	-	6264	0%	626.4	0	0	-	626.4
12781	Shanti Nagar	N/A	Lakshmi Devi	Omveer Singh	New Shanti Nagar Vijay Nagar Dun	9560107072	Self Occupied	350	350	0	700	Pakka	Below 12	2005	N/A	Residential		Constructed	2021-12-22	N/A	700	1614	00-001	-	7308	0%	730.8	0	0	-	730.8





ZONE-3, WARD-Dundaheada(27)

Sr. No	Mohalla_Name	Govt_Plot Id	Owner_Name	Father_Name & Husband_Name	Road Name	Mobile Number	Occupancy Status	Plot Area	Total Area On Ground Floor	Total Rented Residential Builtup Area	Total Self Residential Builtup Area	House Type	Road Width	Construction Year	House Number	House Category	Rate Multiplier	Construction Status	Survey Start Date	Old Property Tax Id	Total Builtup Area	Gis Map Parcel Id	Property Label	Old Arv	New Arv	Arv Difference	Property Tax(10%)	Water Tax	Sewerage Tax	Old Tax	New Tax
12782	Shanti Nagar	152	Bittu	indeejee t singh	New Shanti Nagar Vijay Nagar Dun	9818551611	Self Occupied	450	450	0	900	Pakka	Below 12	2005	152	Residential		Constructed	2021-12-22	N/A	900	1616	00-001	-	9396	0%	939.6	0	0	-	939.6
12783	Shanti Nagar	KH NO 152	Ram Dev		New Shanti Nagar Vijay Nagar Dun		Rented	400	400	400	0	Pakka	Below 12	2005	KH NO 152	Residential		Constructed	2021-12-22	N/A	400	1617	00-001	-	4698	0%	469.8	0	0	-	469.8
12784	Shanti Nagar	227	Kanhaia Prasad	ganesh prasad	New Shanti Nagar Vijay Nagar Dun	9971038475	Self Occupied	450	450	0	900	Pakka	Below 12	2010	227	Residential		Constructed	2021-12-22	N/A	900	1618	00-001	-	9396	0%	939.6	0	0	-	939.6

ZONE-3, WARD-Dundaheada(27)

Sr. No	Mohalla_Name	Govt_Plot Id	Owner_Name	Father_Name & Husband_Name	Road Name	Mobile Number	Occupancy Status	Plot Area	Total Area On Ground	Total Rented Residential Builtup Area	Total Self Residential Builtup Area	House Type	Road Width	Construction Year	House Number	House Category	Rate Multiplier	Construction Status	Survey Start Date	Old Property Tax Id	Total Builtup Area	Gis_Map_Parcels_Id	Property Label	Old Arv	New Arv	Arv_Difference	Property Tax(10%)	Water Tax	Sewerage Tax	Old Tax	New Tax
12785	Shanti Nagar	226	Vijay Kumar	Nanak Chand	New Shanti Nagar Vijay Nagar Dundaheada	9873847339	Self Occupied	450	450	0	900	Pakka	Below 12	2005	226	Residential		Constructed	2021-12-22	N/A	900	1619	00-001	-	9396	0%	939.6	0	0	-	939.6
12786	Shanti Nagar	225	Savita Devi	Ram Nath	New Shanti Nagar Vijay Nagar Dundaheada		Self Occupied	450	450	0	900	Pakka	Below 12	2008	225	Residential		Constructed	2021-12-22	N/A	900	1620	00-001	-	9396	0%	939.6	0	0	-	939.6
12787	Shanti Nagar	N/A	Nidhi Gupta	Binod Kumar Gupta	New Shanti Nagar Vijay Nagar Dundaheada	9410441753	Self Occupied	500	500	0	1000	Pakka	Below 12	2000	N/A	Residential		Constructed	2021-12-22	N/A	1000	1621	00-001	-	10440	0%	1044	0	0	-	1044





ZONE-3, WARD-Dundaheada(27)

Sr. No	Mohalla_Name	Govt_Plot Id	Owner_Name	Father_Name & Husband_Name	Road Name	Mobile_Number	Occupancy_Status	Plot_Area	Total_Area_On_Ground_Floor	Total_Rented_Residential_Builtup_Area	Total_Self_Residential_Builtup_Area	House_Type	Road_Width	Construction_Year	House_Number	House_Category	Rate_Multiplier	Construction_Status	Survey_Start_Date	Old_Property_Tax_Id	Total_Builtup_Area	Gis_Map_Parcels_Id	Property_Label	Old_Arv	New_Arv	Arv_Difference	Property_Tax(10%)	Water_Tax	Sewerage_Tax	Old_Tax	New_Tax
12788	Shanti Nagar	N/A	Praveen Kumar		New Shanti Nagar Vijay Nagar Dun		Self Occupied	450	450	0	900	Pakka	Below12	2005	N/A	Residential		Constructed	2021-12-22	N/A	900	1622	00-001	-	9396	0%	939.6	0	0	-	939.6
12789	Shanti Nagar	Near-227	N/A		New Shanti Nagar Vijay Nagar Dun		Self Occupied	600	600	0	1200	Pakka	Below12	2000	Near-227	Residential		Constructed	2021-12-22	N/A	1200	1623	00-001	-	12528	0%	1252.8	0	0	-	1252.8
12790	Shanti Nagar	N/A	Dharam Manti	Shyam Sundar	New Shanti Nagar Vijay Nagar Dun	9540023350	Self Occupied	900	900	0	850	Pakka	Below12	2005	N/A	Mix 5		Constructed	2021-12-22	N/A	900	1624	00-001	-	12378	0%	1237.8	0	0	-	1237.8





ZONE-3, WARD-Dundaheada(27)

Sr. No	Mohalla_Name	Govt_Plot_Id	Owner_Name	Father_Name & Husband_Name	Road Name	Mobile_Number	Occupancy_Status	Plot_Area	Total_Area_On_Ground_Floor	Total_Rented_Residential_Builtup_Area	Total_Self_Residential_Builtup_Area	House_Type	Road_Width	Construction_Year	House_Number	House_Category	Rate_Multiplier	Construction_Status	Survey_Start_Date	Old_Property_Tax_Id	Total_Builtup_Area	Gis_Map_Parcels_Id	Property_Label	Old_Arv	New_Arv	Arv_Difference	Property_Tax(10%)	Water_Tax	Sewerage_Tax	Old_Tax	New_Tax
12791	Shanti Nagar	N/A	N/A		New Shanti Nagar Vijay Nagar Dun		Self Occupied	350	350	0	1050	Pakka	Below12	2009	N/A	Residential		Constructed	2021-12-22	N/A	1050	1626	00-001	-	10962	0%	1096.2	0	0	-	1096.2
12792	Shanti Nagar	303	Suneeta Verma	Santosh Kumar Varma	New Shanti Nagar Vijay Nagar Dundahe	8178789163	Self Occupied	450	450	0	900	Pakka	Below12	2000	303	Residential		Constructed	2021-12-22	N/A	900	1627	00-001	-	9396	0%	939.6	0	0	-	939.6
12793	Shanti Nagar	242	Munni Devi	Santosh Kumar	New Shanti Nagar Vijay Nagar Dun	8510816458	Self Occupied	300	300	0	600	Pakka	Below12	2018	242	Residential		Constructed	2021-12-22	N/A	600	1629	00-001	-	6264	0%	626.4	0	0	-	626.4





ZONE-3, WARD-Dundaheada(27)

Sr. No	Mohalla_Name	Govt_Plot_Id	Owner_Name	Father_Name & Husband_Name	Road Name	Mobile Number	Occupancy Status	Plot Area	Total Area On Ground Floor	Total Rented Residential Builtup Area	Total Self Residential Builtup Area	House Type	Road Width	Construction Year	House Number	House Category	Rate Multiplier	Construction Status	Survey Start Date	Old Property Tax Id	Total Built Up Area	Gis Map Parcel Id	Property Label	Old Arv	New Arv	Arv_Difference	Property Tax(10%)	Water Tax	Sewerage Tax	Old Tax	New Tax
12794	Shanti Nagar	KH 152	Bishembri	Mam Chand	Nai Basti Sen Vihar 1 Dun	8010003222	Self Occupied	450	450	0	450	Pakka	Below 12	2000	KH 152	Residential		Constructed	2021-12-22	N/A	450	1630	00-001	-	4698	0%	469.8	0	0	-	469.8
12795	Shanti Nagar	N/A	N/A		New Shanti Nagar Vijay Nagar Dun		Self Occupied	500	500	0	1000	Pakka	Below 12	2005	N/A	Residential		Constructed	2021-12-22	N/A	1000	1631	00-001	-	10440	0%	1044	0	0	-	1044
12796	Shanti Nagar	N/A	N/A		New Shanti Nagar Vijay Nagar Dun		Rented	300	300	600	0	Pakka	Below 12	2005	N/A	Residential		Constructed	2021-12-17	N/A	600	1667	00-001	-	7047	0%	704.7	0	0	-	704.7





ZONE-3, WARD-Dundaheada(27)

Sr. No	Mohalla_Name	Govt_Plot Id	Owner_Name	Father_Name & Husband_Name	Road Name	Mobile_Number	Occupancy_Status	Plot_Area	Total_Area_On_Ground_Floor	Total_Rented_Residential_Builtup_Area	Total_Self_Residential_Builtup_Area	House_Type	Road_Width	Construction_Year	House_Number	House_Category	Rate_Multiplier	Construction_Status	Survey_Start_Date	Old_Property_Tax_Id	Total_Builtup_Area	Gis_Map_Parcels_Id	Property_Label	Old_Arv	New_Arv	Arv_Difference	Property_Tax(10%)	Water_Tax	Sewerage_Tax	Old_Tax	New_Tax
12797	Shanti Nagar	N/A	Mol Chand	jai prakash	New Shanti Nagar Vijay Nagar Dun	8700081894	Self Occupied	300	300	0	900	Pakka	Below12	2010	N/A	Residential		Constructed	2021-12-17	N/A	900	1668	00-001	-	9396	0%	939.6	0	0	-	939.6
12798	Shanti Nagar	N/A	Vinod Kumar	RAM LAL	New Shanti Nagar Vijay Nagar Dun	8384099467	Self Occupied	300	300	0	900	Pakka	Below12	2000	N/A	Residential		Constructed	2021-12-17	N/A	900	1669	00-001	-	9396	0%	939.6	0	0	-	939.6
12799	Shanti Nagar	kh no 287/3	Javeetri Devi	Late . Kishori Lal	New Shanti Nagar Vijay Nagar Dun		Self Occupied	450	450	0	450	Pakka	Below12	2005	kh no 287/3	Residential		Constructed	2021-12-17	N/A	450	1670	00-001	-	4698	0%	469.8	0	0	-	469.8





ZONE-3, WARD-Dundaheada(27)

Sr. No	Mohalla_Name	Govt_Plot Id	Owner_Name	Father_Name & Husband_Name	Road Name	Mobile Number	Occupancy Status	Plot Area	Total Area On Ground Floor	Total Rented Residential Builtup Area	Total Self Residential Builtup Area	House Type	Road Width	Construction Year	House Number	House Category	Rate Multiplier	Construction Status	Survey Start Date	Old Property Tax Id	Total Builtup Area	Gis Map Parcel Id	Property Label	Old Arv	New Arv	Arv_Difference	Property Tax(10%)	Water Tax	Sewerage Tax	Old Tax	New Tax
12800	Shanti Nagar	N/A	R N Pathak	N.K PAT HAK	New Shanti Nagar Vijay Nagar Dun	9891856078	Self Occupied	350	350	0	600	Pakka	Below 12	2000	N/A	Mix	5	Constructed	2021-12-17	N/A	650	1673	00-001	-	9768	0%	976.8	0	0	-	976.8
12801	Shanti Nagar	near 313	N/A		Nai Basti Sen Vihar 1 Dun		Self Occupied	500	500	0	1000	Pakka	Below 12	2005	near 313	Residential		Constructed	2021-12-17	N/A	1000	1674	00-001	-	10440	0%	1044	0	0	-	1044
12802	Shanti Nagar	B-334	Manju Saxena	omvir Raju Saxena	New Shanti Nagar Vijay Nagar Dun	9650638459	Self Occupied	600	600	0	600	Pakka	Below 12	2005	B-334	Residential		Constructed	2021-12-17	N/A	600	1675	00-001	-	6264	0%	626.4	0	0	-	626.4





ZONE-3, WARD-Dundaheada(27)

Sr. No	Mohalla_Name	Govt_Plot_Id	Owner_Name	Father_Name & Husband_Name	Road Name	Mobile_Number	Occupancy_Status	Plot_Area	Total_Area_On_Ground_Floor	Total_Rented_Residential_Builtup_Area	Total_Self_Residential_Builtup_Area	House_Type	Road_Width	Construction_Year	House_Number	House_Category	Rate_Multiplier	Construction_Status	Survey_Start_Date	Old_Property_Tax_Id	Total_Builtup_Area	Gis_Map_Parcels_Id	Property_Label	Old_Arv	New_Arv	Arv_Difference	Property_Tax(10%)	Water_Tax	Sewerage_Tax	Old_Tax	New_Tax
12803	Shanti Nagar	N/A	N/A		New Shanti Nagar Vijay Nagar Dun		Self Occupied	500	0	0	0	Vacant Land	Below 12	0	N/A	Residential		Not Constructed	2021-12-23	N/A	0	1012A	00-001	-	1740	0%	174	0	0	-	174
12804	Shanti Nagar	###	Roh tash	RAJ PAL SINGH	New Shanti Nagar Vijay Nagar Dun	7428285619	Self Occupied	300	300	0	600	Pak ka	Below 12	2000	1102	Residential		Constructed	2021-12-23	N/A	600	1019A	00-001	-	6264	0%	626.4	0	0	-	626.4
12805	Shanti Nagar	N/A	Rajesh Kumar	Chandra Kiran	New Shanti Nagar Vijay Nagar Dun	8800473532	Self Occupied	450	450	0	900	Pak ka	Below 12	2005	N/A	Residential		Constructed	2021-12-23	N/A	900	1021A	00-001	-	9396	0%	939.6	0	0	-	939.6





ZONE-3, WARD-Dundaheada(27)

Sr. No	Mohalla_Nam e	Govt_Plot Id	Owner_Nam e	Fath er_Nam e & Husb and_Nam e	Road Nam e	Mobile_Nu mber	Occu pancy_Statu s	Plot_Are a	Total_Are a_On_Gr ound_Floor	Total_Rent ed_Resid ential_Built up_Are a	Total_Self_ Resid ential_Built up_Are a	Hou se_Typ e	Roa d_Wid th	Constru ction_Y ear	House _Numb er	Hou se_Cat egor y	Rat e_Mul tipli er	Con stru ctio n_Statu s	Surv ey_Star t_D ate	Old _Pr ope rty_Tax _Id	Total_ Built_ Up_Are a	Gis_Ma p_Parc el_Id	Prop erty_ Lab el	Old_Arv	New_Arv	Arv_Diff erence	Property Tax(10%)	Wat er_T ax	Sew erag e_T ax	Old_T ax	New_T ax
12806	Shanti Nagar	150/1	Kumar Pal	mukandi	New Shanti Nagar Vijay Nagar Dun	9899202173	Self Occupied	450	450	0	450	Pakka	Below12	2005	150/1	Residential		Constructed	2021-12-23	N/A	450	1024A	00-001	-	4698	0%	469.8	0	0	-	469.8
12807	Shanti Nagar	N/A	Mohan Lal	yad Ram	New Shanti Nagar Vijay Nagar Dun	9718470484	Rented	500	500	1000	0	Pakka	Below12	2005	N/A	Residential		Constructed	2021-12-23	N/A	1000	1027A	00-001	-	11745	0%	1174.5	0	0	-	1174.5
12808	Shanti Nagar	N/A	N/A		New Shanti Nagar Vijay Nagar Dun		Self Occupied	400	0	0	0	Vacant Land	Below12	0	N/A	Residential		Not Constructed	2021-12-23	N/A	0	1032A	00-001	-	1392	0%	139.2	0	0	-	139.2





ZONE-3, WARD-Dundaheada(27)

Sr. No	Mohalla_Name	Govt_Plot_Id	Owner_Name	Father_Name & Husband_Name	Road Name	Mobile Number	Occupancy Status	Plot Area	Total Area On Ground	Total Rented Residential Builtup Area	Total Self Residential Builtup Area	House Type	Road Width	Construction Year	House Number	House Category	Rate Multiplier	Construction Status	Survey Start Date	Old Property Tax Id	Total Builtup Area	Gis Map Parcel Id	Property Label	Old Arv	New Arv	Arv_Difference	Property Tax(10%)	Water Tax	Sewerage Tax	Old Tax	New Tax
12809	Shanti Nagar	N/A	N/A		New Shanti Nagar Vijay Nagar Dun		Self Occupied	450	450	0	450	Pakka	Below 12	2005	N/A	Residential		Constructed	2021-12-23	N/A	450	1040A	00-001	-	4698	0%	469.8	0	0	-	469.8
12810	Shanti Nagar	KH 151	Ma mta	Par mod	New Shanti Nagar Vijay Nagar Dun		Rented	450	450	450	0	Pakka	Below 12	2000	KH151	Residential		Constructed	2021-12-23	N/A	450	1041A	00-001	-	4698	0%	469.8	0	0	-	469.8
12811	Shanti Nagar	N/A	Gan ga Ram	che hara ra	New Shanti Nagar Vijay Nagar Dun	8109702250	Self Occupied	450	450	0	450	Pakka	Below 12	2005	N/A	Residential		Constructed	2021-12-23	N/A	450	1041B	00-001	-	4698	0%	469.8	0	0	-	469.8





ZONE-3, WARD-Dundaheada(27)

Sr. No	Mohalla_Name	Govt_Plot_Id	Owner_Name	Father_Name & Husband_Name	Road_Name	Mobile_Number	Occupancy_Status	Plot_Area	Total_Area_On_Ground_Floor	Total_Rented_Residential_Builtup_Area	Total_Self_Residential_Builtup_Area	House_Type	Road_Width	Construction_Year	House_Number	House_Category	Rate_Multiplier	Construction_Status	Survey_Start_Date	Old_Property_Tax_Id	Total_Builtup_Area	Gis_Map_Parcel_Id	Property_Label	Old_Arv	New_Arv	Arv_Difference	Property_Tax(10%)	Water_Tax	Sewerage_Tax	Old_Tax	New_Tax
12812	Shanti Nagar	N/A	N/A		New Shanti Nagar Vijay Nagar Dun		Self Occupied	500	500	0	500	Pakka	Below12	2005	N/A	Residential		Under Construction	2021-12-23	N/A	500	1042B	00-001	-	0	0%	0	0	0	-	0
12813	Shanti Nagar	N/A	N/A		New Shanti Nagar Vijay Nagar Dundaheada Ghaziabad		Self Occupied	450	450	0	450	OtherPucca House	Below12	2019	N/A	Residential		Under Construction	2021-12-23	N/A	450	1047A	00-001	-	0	0%	0	0	0	-	0





ZONE-3, WARD-Dundaheada(27)

Sr. No	Mohalla_Name	Govt_Plot Id	Owner_Name	Father_Name & Husband_Name	Road Name	Mobile_Number	Occupancy_Status	Plot_Area	Total_Area_On_Ground_Floor	Total_Rented_Residential_Builtup_Area	Total_Self_Residential_Builtup_Area	House_Type	Road_Width	Construction_Year	House_Number	House_Category	Rate_Multiplier	Construction_Status	Survey_Start_Date	Old_Property_Tax_Id	Total_Builtup_Area	Gis_Map_Parcels_Id	Property_Label	Old_Arv	New_Arv	Arv_Difference	Property_Tax(10%)	Water_Tax	Sewerage_Tax	Old_Tax	New_Tax
12814	Shanti Nagar	N/A	Jai Bhagwan		New Shanti Nagar Vijay Nagar Dun		Rented	450	450	450	0	Pakka	Below12	2005	N/A	Residential		Constructed	2021-12-23	N/A	450	1054A	00-001	-	5285.25	0%	528.525	0	0	-	528.53
12815	Shanti Nagar	Kh. 142	Jamana Devi	Umesh Kanhit	New Shanti Nagar Vijay Nagar Dun	7042837314	Self Occupied	450	450	0	900	Pakka	Below12	2000	KH. 142	Residential		Constructed	2021-12-23	N/A	900	1063A	00-001	-	9396	0%	939.6	0	0	-	939.6
12816	Shanti Nagar	Near-151/2	N/A		New Shanti Nagar Vijay Nagar Dun		Self Occupied	4500	500	0	500	Pakka	Below12	2000	Near-151/2	Residential		Constructed	2021-12-23	N/A	500	1067B	00-001	-	5220	0%	522	0	0	-	522





ZONE-3, WARD-Dundaheada(27)

Sr. No	Mohalla_Name	Govt_Plot_Id	Owner_Name	Father_Name & Husband_Name	Road Name	Mobile Number	Occupancy Status	Plot Area	Total Area On Ground Floor	Total Rented Residential Builtup Area	Total Self Residential Builtup Area	House Type	Road Width	Construction Year	House Number	House Category	Rate Multiplier	Construction Status	Survey Start Date	Old Property Tax Id	Total Builtup Area	Gis Map Parcel Id	Property Label	Old Arv	New Arv	Arv Difference	Property Tax(10%)	Water Tax	Sewerage Tax	Old Tax	New Tax
12817	Shanti Nagar	N/A	N/A		New Shanti Nagar Vijay Nagar Dun		Self Occupied	400	0	0	0	Vacant Land	Below 12	0	N/A	Residential		Not Constructed	2021-12-23	N/A	0	1074A	00-001	-	1392	0%	139.2	0	0	-	139.2
12818	Shanti Nagar	441	Gopal Singh	Rambhagat	New Shanti Nagar Vijay Nagar Dun		Self Occupied	450	450	0	900	Pakka	Below 12	2005	441	Residential		Constructed	2021-12-23	N/A	900	1076A	00-001	-	9396	0%	939.6	0	0	-	939.6
12819	Shanti Nagar	N/A	Rajan Lal	hoti Lal	New Shanti Nagar Vijay Nagar Dun	9910762295	Self Occupied	450	450	0	650	Pakka	Below 12	2005	N/A	Residential		Constructed	2021-12-23	N/A	650	1083A	00-001	-	6786	0%	678.6	0	0	-	678.6





ZONE-3, WARD-Dundaheada(27)

Sr. No	Mohalla_Nam e	Govt_Plot Id	Owner_Nam e	Fath er_Nam e & Hus band_Nam e	Road Nam e	Mobile_Nu mber	Occ upancy _Statu s	Plot_Are a	Total_Are a_On_G round_Floor	Total_Rented_Resid ential_Builtup_Are a	Total_Self_Resid ential_Built up_Are a	Hou se_Typ e	Roa d_Wid th	Constru ction_Y ear	House _Numb er	Hou se_Cat egor y	Rat e_Mul tipli er	Con stru ctio n_St atus	Surv ey_St ar t_D ate	Old _Pr ope rty_T ax _Id	Total_Built Up_Are a	Gis_Ma p_Parc el_Id	Prop erty _Lab el	Old_Ar v	New_Arv	Arv_Diff erence	Property Tax(10%)	Wat er_T ax	Sew erag e_T ax	Old_T ax	New_T ax
12820	Shant i Naga r	456	Hema nt Pal	OM BEE R	New Shanti Nagar Vijay Nagar Dun	8527396256	Self Occupie d	900	900	0	900	Pak ka	Below12	2015	456	Resid ential		Con stru cted	2021-12-23	N/A	900	1087A	00-001	-	9396	0%	939.6	0	0	-	939.6
12821	Shant i Naga r	N/A	Ved Prakash	jugenda r	New Shanti Nagar Vijay Nagar Dun	8130779415	Self Occupie d	600	600	0	1200	Pak ka	Below12	2018	N/A	Resid ential		Con stru cted	2021-12-23	N/A	1200	1091A	00-001	-	12528	0%	1252.8	0	0	-	1252.8

ZONE-3, WARD-Dundaheada(27)

Sr. No	Mohalla_Name	Govt_Plot_Id	Owner_Name	Father_Name & Husband_Name	Road Name	Mobile Number	Occupancy Status	Plot Area	Total Area On Ground Floor	Total Rented Residential Builtup Area	Total Self Residential Builtup Area	House Type	Road Width	Construction Year	House Number	House Category	Rate Multiplier	Construction Status	Survey Start Date	Old Property Tax Id	Total Builtup Area	Gis Map Parcel Id	Property Label	Old Arv	New Arv	Arv Difference	Property Tax(10%)	Water Tax	Sewerage Tax	Old Tax	New Tax
12822	Shanti Nagar	Near 455	N/A		New Shanti Nagar Vijay Nagar Dundaheada Ghaziabad		Self Occupied	400	400	0	400	OtherPucca House with Microw12	Below12	2000	Near-455	Residential		Constructed	2021-12-23	N/A	400	1094A	00-001	-	2832	0%	283.2	0	0	-	283.2
12823	Shanti Nagar	N/A	N/A		New Shanti Nagar Vijay Nagar Dun		Mix	1800	1800	3300	0	Pakka	Below12	2000	N/A	Mix	5	Constructed	2021-12-23	N/A	3600	1113A	00-001	-	55476	0%	5547.6	0	0	-	5547.6

ZONE-3, WARD-Dundaheada(27)

Sr. No	Mohalla_Name	Govt_Plot_Id	Owner_Name	Father_Name & Husband_Name	Road Name	Mobile Number	Occupancy Status	Plot Area	Total Area On Ground	Total Rented Residential Builtup Area	Total Self Residential Builtup Area	House Type	Road Width	Construction Year	House Number	House Category	Rate Multiplier	Construction Status	Survey Start Date	Old Property Tax Id	Total Builtup Area	Gis Map Parcel Id	Property Label	Old Arv	New Arv	Arv Difference	Property Tax(10%)	Water Tax	Sewerage Tax	Old Tax	New Tax
12824	Shanti Nagar	Near-50	Kailash	Sumera	New Shanti Nagar Vijay Nagar Dun	9891959437	Self Occupied	450	450	0	900	Pakka	Below 12	2000	Near-50	Residential		Constructed	2021-12-23	N/A	900	1114A	00-001	-	9396	0%	939.6	0	0	-	939.6
12825	Shanti Nagar	N/A	N/A		New Shanti Nagar Vijay Nagar Dun		Self Occupied	700	0	0	0	Vacant Land	Below 12	0	N/A	Residential		Not Constructed	2021-12-24	N/A	0	1135A	00-001	-	2436	0%	243.6	0	0	-	243.6
12826	Shanti Nagar	N/A	Sangeeta	Mahesh	New Shanti Nagar Vijay Nagar Dun	7836019300	Self Occupied	450	450	0	900	Pakka	Below 12	2008	N/A	Residential		Constructed	2021-12-24	N/A	900	1140A	00-001	-	9396	0%	939.6	0	0	-	939.6





ZONE-3, WARD-Dundaheada(27)

Sr. No	Mohalla_Name	Govt_Plot Id	Owner_Name	Father_Name & Husband_Name	Road Name	Mobile_Number	Occupancy_Status	Plot_Area	Total_Area_On_Ground_Floor	Total_Rented_Residential_Builtup_Area	Total_Self_Residential_Builtup_Area	House_Type	Road_Width	Construction_Year	House_Number	House_Category	Rate_Multiplier	Construction_Status	Survey_Start_Date	Old_Property_Tax_Id	Total_Builtup_Area	Gis_Map_Parcels_Id	Property_Label	Old_Arv	New_Arv	Arv_Difference	Property_Tax(10%)	Water_Tax	Sewerage_Tax	Old_Tax	New_Tax
12827	Shanti Nagar	N/A	Ravinder		New Shanti Nagar Vijay Nagar Dun		Rented	300	250	0	0	Pakka	Below12	2005	N/A	Non Residential	5	Constructed	2021-12-25	N/A	500	1160A	00-001	-	35910	0%	3591	0	0	-	3591
12828	Shanti Nagar	Near-540	Vimla Devi	Late Ratan Lal	New Shanti Nagar Vijay Nagar Dun	7835932815	Self Occupied	400	400	0	400	Pakka	Below12	2009	Near-540	Residential		Constructed	2021-12-30	N/A	400	1180A	00-001	-	2832	0%	283.2	0	0	-	283.2
12829	Shanti Nagar	N/A	Babulal	Shukveer Singh	New Shanti Nagar Vijay Nagar Dun	9891475769	Rented	450	450	450	0	Pakka	Below12	2000	N/A	Residential		Constructed	2021-12-30	N/A	450	1186A	00-001	-	4698	0%	469.8	0	0	-	469.8





ZONE-3, WARD-Dundaheada(27)

Sr. No	Mohalla_Nam e	Govt_Plot Id	Owner_Nam e	Fath er_Nam e & Hus band_Nam e	Road Nam e	Mobile_Nu mber	Occ upancy_Stat us	Plot_Are a	Total_Are a_On_G round_Floor	Total_Rented_Resid ential_Builtup_Are a	Total_Self_Resid ential_Built up_Are a	Hou se_Typ e	Roa d_Wid th	Constru ction_Y ear	House _Numb er	Hou se_Cat egor y	Rat e_Mul tipli er	Con stru ction_Stat us	Surv ey_Star t_D ate	Old _Pr ope rty_Tax _Id	Total_Built_ Up_Are a	Gis_Ma p_Parc el_Id	Prop erty _Lab el	Old_Ar v	New_Arv	Arv_Diff erence	Property Tax(10%)	Wat er_T ax	Sew erag e_T ax	Old_T ax	New_T ax
12830	Shanti Nagar	KH NO52 NEAR BY	Bal Kishan	ballu	New Shanti Nagar Vijay Nagar Dun	8285430020	Self Occupied	250	250	0	500	Pakka	Below12	2005	KH no 52 near by	Residential		Constructed	2021-12-30	N/A	500	1187A	00-001	-	5220	0%	522	0	0	-	522
12831	Shanti Nagar	KH 114	Bal Kishan	ballu	New Shanti Nagar Vijay Nagar Dun	8285430020	Self Occupied	250	250	0	500	Pakka	Below12	2005	KH 114	Residential		Constructed	2021-12-30	N/A	500	1188A	00-001	-	4380	0%	438	0	0	-	438
12832	Shanti Nagar	N/A	Priya	latebharat	New Shanti Nagar Vijay Nagar Dun	7303290264	Self Occupied	300	300	0	600	Pakka	Below12	2020	N/A	Residential		Under construction	2021-12-30	N/A	600	1194A	00-001	-	0	0%	0	0	0	-	0

ZONE-3, WARD-Dundaheada(27)

Sr. No	Mohalla_Name	Govt_Plot Id	Owner_Name	Father_Name & Husband_Name	Road Name	Mobile Number	Occupancy Status	Plot Area	Total Area On Ground Floor	Total Rented Residential Builtup Area	Total Self Residential Builtup Area	House Type	Road Width	Construction Year	House Number	House Category	Rate Multiplier	Construction Status	Survey Start Date	Old Property Tax Id	Total Builtup Area	Gis Map Parcel Id	Property Label	Old Arv	New Arv	Arv Difference	Property Tax(10%)	Water Tax	Sewerage Tax	Old Tax	New Tax
12833	Shanti Nagar	near 540	Vidha	Tlak Ram	New Shanti Nagar Vijay Nagar Dundaheada	9718238279	Self Occupied	400	400	0	800	Pakka	Below 12	2000	Near-540	Residential		Constructed	2021-12-30	N/A	800	1196A	00-001	-	7008	0%	700.8	0	0	-	700.8
12834	Shanti Nagar	Near-540	Manoj Kumar	Oumad Singh Jay Chand Sagar	New Shanti Nagar Vijay Nagar Dundaheada	8800472676	Self Occupied	350	350	0	1050	Pakka	Below 12	2000	Near-540	Residential		Constructed	2021-12-30	N/A	1050	1196B	00-001	-	10962	0%	1096.2	0	0	-	1096.2
12835	Shanti Nagar	539	Chan Lal	Khaskan Chihal	New Shanti Nagar Vijay Nagar Dundaheada	9654152807	Self Occupied	250	250	0	500	Pakka	Below 12	2020	539	Residential		Constructed	2021-12-30	N/A	500	1196D	00-001	-	5220	0%	522	0	0	-	522





ZONE-3, WARD-Dundaheada(27)

Sr. No	Mohalla_Name	Govt_Plot Id	Owner_Name	Father_Name & Husband_Name	Road Name	Mobile Number	Occupancy Status	Plot Area	Total Area On Ground Floor	Total Rented Residential Builtup Area	Total Self Residential Builtup Area	House Type	Road Width	Construction Year	House Number	House Category	Rate Multiplier	Construction Status	Survey Start Date	Old Property Tax Id	Total Builtup Area	Gis Map Parcel Id	Property Label	Old Arv	New Arv	Arv Difference	Property Tax(10%)	Water Tax	Sewerage Tax	Old Tax	New Tax
12836	Shanti Nagar	N/A	Roopmati Devi	Kajuram Rajvir Singh	New Shanti Nagar Vijay Nagar Dundaheada	8368636354	Self Occupied	450	450	0	900	Pakka	Below 12	2002	N/A	Residential	Constructed	2021-12-30	N/A	900	1201A	00-001	-	7884	0%	788.4	0	0	-	788.4	
12837	Shanti Nagar	N/A	Mahendra Singh	Mataram	New Shanti Nagar Vijay Nagar Dundaheada	9643044236	Self Occupied	200	200	0	600	Pakka	Below 12	2010	N/A	Residential	Constructed	2021-12-30	N/A	600	1203A	00-001	-	6264	0%	626.4	0	0	-	626.4	
12838	Shanti Nagar	523	Sunderi Devi	Akash Kumar	New Shanti Nagar Vijay Nagar Dundaheada	9911591766	Self Occupied	450	450	0	900	Pakka	Below 12	2000	523	Residential	Constructed	2021-12-30	N/A	900	1207A	00-001	-	9396	0%	939.6	0	0	-	939.6	





ZONE-3, WARD-Dundaheada(27)

Sr. No	Mohalla_Nam e	Gov t_Pl ot Id	Owner _Name	Fath er_ Name & Hus band_ Name	Road Name	Mobile_ Nu mber	Occ upancy _Sta tus	Plot_ Area	Total_ Area_ On_ G round_ Floor	Total_ Rented_ Resid ential_ Builtup_ Area	Total_ Self_ Resid ential_ Built up_ Area	Hou se_ Type	Roa d_ Wid th	Constru ction_ Year	House _Numb er	Hou se_ Cat egor y	Rat e_ Multipl ier	Con stru ction_ Stat us	Surv ey_ Start_ Date	Old_ Pr ope rty_ Tax_ Id	Total_ Built_ Up_ Area	Gis_ Ma p_ Parc el_ Id	Prop erty_ Lab el	Old_ Ar v	New_ Arv	Arv_ Diff erence	Property Tax(10%)	Wat er_ Tax	Sew erage_ Tax	Old_ Tax	New_ Tax
12839	Shanti Nagar	Near-131	Ram Wat i	Suran Lal	New Shanti Nagar Vijay Nagar Dun	9891997857	Self Occupied	450	450	0	450	Pak ka	Below12	2001	Near-131	Residential		Constructed	2021-12-28	N/A	450	1215A	00-001	-	4698	0%	469.8	0	0	-	469.8
12840	Shanti Nagar	near 131	Dharmal	Pheru Singh	New Shanti Nagar Vijay Nagar Dun	9990805546	Self Occupied	200	200	0	400	Pak ka	Below12	2000	near-131	Residential		Constructed	2021-12-28	N/A	400	1219A	00-001	-	4176	0%	417.6	0	0	-	417.6





ZONE-3, WARD-Dundaheada(27)

Sr. No	Mohalla_Name	Govt_Plot_Id	Owner_Name	Father_Name & Husband_Name	Road Name	Mobile Number	Occupancy Status	Plot Area	Total Area On Ground Floor	Total Rented Residential Builtup Area	Total Self Residential Builtup Area	House Type	Road Width	Construction Year	House Number	House Category	Rate Multiplier	Construction Status	Survey Start Date	Old Property Tax Id	Total Builtup Area	Gis Map Parcel Id	Property Label	Old Arv	New Arv	Arv Difference	Property Tax(10%)	Water Tax	Sewerage Tax	Old Tax	New Tax
12841	Shanti Nagar	kh no 133	N/A		New Shanti Nagar Vijay Nagar Dundaheada Ghaziabad		Self Occupied	400	400	0	400	OtherPucca House with Microw12	Below12	2005	kh no 133	Residential		Constructed	2021-12-27	N/A	400	1224E	00-001	-	2832	0%	283.2	0	0	-	283.2
12842	Shanti Nagar	N/A	Balveer Paswan	gopal paswan	New Shanti Nagar Vijay Nagar Dun	9910612293	Self Occupied	300	300	0	600	Pakka	Below12	2020	N/A	Residential		Constructed	2021-12-27	N/A	600	1224H	00-001	-	6264	0%	626.4	0	0	-	626.4





ZONE-3, WARD-Dundaheada(27)

Sr. No	Mohalla_Name	Govt_Plot Id	Owner_Name	Father_Name & Husband_Name	Road Name	Mobile_Number	Occupancy_Status	Plot_Area	Total_Area_On_Ground_Floor	Total_Rented_Residential_Builtup_Area	Total_Self_Residential_Builtup_Area	House_Type	Road_Width	Construction_Year	House_Number	House_Category	Rate_Multiplier	Construction_Status	Survey_Start_Date	Old_Property_Tax_Id	Total_Builtup_Area	Gis_Map_Parcels_Id	Property_Label	Old_Arv	New_Arv	Arv_Difference	Property_Tax(10%)	Water_Tax	Sewerage_Tax	Old_Tax	New_Tax
12843	Shanti Nagar	N/A	Jaswant Singh	dharmsingh	New Shanti Nagar Vijay Nagar Dun	9911901745	Self Occupied	450	450	0	450	Pakka	Below12	2005	N/A	Residential		Constructed	2021-12-27	N/A	450	1230A	00-001	-	4698	0%	469.8	0	0	-	469.8
12844	Shanti Nagar	N/A	Radha Devi	Ram Avtar	New Shanti Nagar Vijay Nagar Dun	8512090411	Self Occupied	475	475	0	575	Pakka	Below12	2000	N/A	Residential		Constructed	2021-12-25	N/A	575	1234A	00-001	-	6003	0%	600.3	0	0	-	600.3
12845	Shanti Nagar	kh-133	Phol Kali Devi	Chandra Pal Singh	New Shanti Nagar Vijay Nagar Dun	8800973221	Self Occupied	900	900	0	900	Pakka	Below12	2005	133	Residential		Constructed	2021-12-25	N/A	900	1238A	00-001	-	9396	0%	939.6	0	0	-	939.6





ZONE-3, WARD-Dundaheada(27)

Sr. No	Mohalla_Name	Govt_Plot Id	Owner_Name	Father_Name & Husband_Name	Road Name	Mobile_Number	Occupancy_Status	Plot_Area	Total_Area_On_Ground_Floor	Total_Rented_Residential_Builtup_Area	Total_Self_Residential_Builtup_Area	House_Type	Road_Width	Construction_Year	House_Number	House_Category	Rate_Multiplier	Construction_Status	Survey_Start_Date	Old_Property_Tax_Id	Total_Builtup_Area	Gis_Map_Parcels_Id	Property_Label	Old_Arv	New_Arv	Arv_Difference	Property_Tax(10%)	Water_Tax	Sewerage_Tax	Old_Tax	New_Tax
12846	Shanti Nagar	KH NO 497	Sandeep Kumar	late rajpal	New Shanti Nagar Vijay Nagar Dun	8076643893	Self Occupied	420	420	0	840	Pakka	Below12	2010	KH NO 497	Residential		Constructed	2021-12-24	N/A	840	1242A	00-001	-	8769.6	0%	876.96	0	0	-	876.96
12847	Shanti Nagar	500	Vimlesh Devih	Malhan Singh	New Shanti Nagar Vijay Nagar Dun	8130528715	Self Occupied	650	650	0	650	Pakka	Below12	2000	500	Residential		Constructed	2021-12-24	N/A	650	1246A	00-001	-	6786	0%	678.6	0	0	-	678.6
12848	Shanti Nagar	N/A	Geeta Gond	Rakesh Gond	New Shanti Nagar Vijay Nagar Dun	8851101880	Self Occupied	400	400	0	400	Pakka	Below12	2020	N/A	Residential		Constructed	2021-12-24	N/A	400	1264A	00-001	-	4176	0%	417.6	0	0	-	417.6

ZONE-3, WARD-Dundaheada(27)

Sr. No	Mohalla_Name	Govt_Plot Id	Owner_Name	Father_Name & Husband_Name	Road Name	Mobile_Number	Occupancy_Status	Plot_Area	Total_Area_On_Ground_Floor	Total_Rented_Residential_Builtup_Area	Total_Self_Residential_Builtup_Area	House_Type	Road_Width	Construction_Year	House_Number	House_Category	Rate_Multiplier	Construction_Status	Survey_Start_Date	Old_Property_Tax_Id	Total_Builtup_Area	Gis_Map_Parcels_Id	Property_Label	Old_Arv	New_Arv	Arv_Difference	Property_Tax(10%)	Water_Tax	Sewerage_Tax	Old_Tax	New_Tax
12849	Shanti Nagar	Near-499	N/A		New Shanti Nagar Vijay Nagar Dun		Self Occupied	900	0	0	0	Vacant Land	Below 12	0	Near-499	Residential		Not Constructed	2021-12-24	N/A	0	1264B	00-001	-	3132	0%	313.2	0	0	-	313.2
12850	Shanti Nagar	near 337	Ritu Devi		New Shanti Nagar Vijay Nagar Dun	8745961972	Self Occupied	450	450	0	450	Pakka	Below 12	2005	near 337	Residential		Constructed	2021-12-25	N/A	450	1278B	00-001	-	4698	0%	469.8	0	0	-	469.8
12851	Shanti Nagar	N/A	Datta Ram	Jagenath PRA SHAD	New Shanti Nagar Vijay Nagar Dun	8285284670	Self Occupied	700	700	0	700	Pakka	Below 12	2000	N/A	Residential		Constructed	2021-12-25	N/A	700	1278C	00-001	-	7308	0%	730.8	0	0	-	730.8

ZONE-3, WARD-Dundaheada(27)

Sr. No	Mohalla_Name	Govt_Plot Id	Owner_Name	Father_Name & Husband_Name	Road Name	Mobile_Number	Occupancy_Status	Plot_Area	Total_Area_On_Ground_Floor	Total_Rented_Residential_Builtup_Area	Total_Self_Residential_Builtup_Area	House_Type	Road_Width	Construction_Year	House_Number	House_Category	Rate_Multiplier	Construction_Status	Survey_Start_Date	Old_Property_Tax_Id	Total_Builtup_Area	Gis_Map_Parcels_Id	Property_Label	Old_Arv	New_Arv	Arv_Difference	Property_Tax(10%)	Water_Tax	Sewerage_Tax	Old_Tax	New_Tax
12852	Shanti Nagar	near 337	N/A		New Shanti Nagar Vijay Nagar Dun		Self Occupied	450	450	0	450	Pakka	Below 12	2005	near 337	Residential		Constructed	2021-12-25	N/A	450	1278D	00-001	-	4698	0%	469.8	0	0	-	469.8
12853	Shanti Nagar	605	Shri Pal Singh	kanchhidsingh	New Shanti Nagar Vijay Nagar Dun	9311744285	Mix	1000	1000	300	2000	Pakka	Below 12	2020	605	Residential		Constructed	2021-12-30	N/A	2300	1293A	00-001	-	24795	0%	2479.5	0	0	-	2479.5
12854	Shanti Nagar	N/A	Hari Om	sohrasingh	New Shanti Nagar Vijay Nagar Dun	9971668380	Rented	500	500	500	0	Pakka	Below 12	2008	N/A	Mix	5	Constructed	2021-12-30	N/A	600	1300A	00-001	-	12502.5	0%	1250.25	0	0	-	1250.3





ZONE-3, WARD-Dundaheada(27)

Sr. No	Mohalla_Name	Govt_Plot Id	Owner_Name	Father_Name & Husband_Name	Road Name	Mobile Number	Occupancy Status	Plot Area	Total Area On Ground	Total Rented Residential Builtup Area	Total Self Residential Builtup Area	House Type	Road Width	Construction Year	House Number	House Category	Rate Multiplier	Construction Status	Survey Start Date	Old Property Tax Id	Total Builtup Area	Gis Map Parcel Id	Property Label	Old Arv	New Arv	Arv Difference	Property Tax(10%)	Water Tax	Sewerage Tax	Old Tax	New Tax
12855	Shanti Nagar	kh no 139/2	Rajeshwari	Chander Pal	New Shanti Nagar Vijay Nagar Dun	9675349114	Self Occupied	450	450	0	900	Pakka	Below 12	2005	kh no 139/2	Residential		Constructed	2021-12-25	N/A	900	1328A	00-001	-	9396	0%	939.6	0	0	-	939.6
12856	Shanti Nagar	525	Jaipal Singh		New Shanti Nagar Vijay Nagar Dun		Self Occupied	450	450	0	450	Pakka	Below 12	2019	625	Residential		Constructed	2021-12-25	VN14113	450	1328B	00-001	3214	4698	46%	469.8	0	0	321	469.8
12857	Shanti Nagar	N/A	Jai Simdh	chatar Singh	New Shanti Nagar Vijay Nagar Dun	9891397094	Self Occupied	700	700	0	1400	Pakka	Below 12	2005	N/A	Residential		Constructed	2021-12-25	N/A	1400	1330A	00-001	-	14616	0%	1461.6	0	0	-	1461.6





ZONE-3, WARD-Dundaheada(27)

Sr. No	Mohalla_Nam e	Govt_Plot Id	Owner_Nam e	Father_Nam e & Husb and_Nam e	Road Nam e	Mobile_Nu mber	Occ upancy_Stat us	Plot_Are a	Total_Are a_On_Gr ound_Floor	Total_Rent ed_Resid ential_Built up_Are a	Total_Self_ Resid ential_Built up_Are a	Hou se_Typ e	Roa d_Wid th	Constru ction_Y ear	House _Numb er	Hou se_Cat egor y	Rat e_Mul tiplie r	Con stru ctio n_Stat us	Surv ey_Star t_D ate	Old _Pr ope rty_Tax _Id	Total_ Built_ Up_Are a	Gis_Ma p_Parc el_Id	Prop erty_ Lab el	Old_Arv	New_Arv	Arv_Diff erence	Property Tax(10%)	Wat er_T ax	Sew erag e_T ax	Old_T ax	New_T ax
12858	Shanti Nagar	kh no 139 /2	Kanti	Kish no	New Shanti Nagar Vijay Nagar Dun		Self Occupied	700	700	0	700	Pak ka	Below12	2005	kh no 139/2	Residential		Constructed	2021-12-25	N/A	700	1330B	00-001	-	7308	0%	730.8	0	0	-	730.8
12859	Shanti Nagar	NEAR-139 /4	Chandra Pal	Nor ang pal	New Shanti Nagar Vijay Nagar Dun	9675349114	Self Occupied	500	500	0	450	Pak ka	Below12	2000	Near-139/4	Mix	5	Constructed	2021-12-25	N/A	500	1330C	00-001	-	8202	0%	820.2	0	0	-	820.2
12860	Shanti Nagar	N/A	N/A		New Shanti Nagar Vijay Nagar Dun		Self Occupied	450	450	0	450	Pak ka	Below12	2005	N/A	Residential		Constructed	2021-12-25	N/A	450	1330D	00-001	-	4698	0%	469.8	0	0	-	469.8





ZONE-3, WARD-Dundaheada(27)

Sr. No	Mohalla_Name	Govt_Plot Id	Owner_Name	Father_Name & Husband_Name	Road Name	Mobile_Number	Occupancy_Status	Plot_Area	Total_Area_On_Ground_Floor	Total_Rented_Residential_Builtup_Area	Total_Self_Residential_Builtup_Area	House_Type	Road_Width	Construction_Year	House_Number	House_Category	Rate_Multiplier	Construction_Status	Survey_Start_Date	Old_Property_Tax_Id	Total_Builtup_Area	Gis_Map_Parcels_Id	Property_Label	Old_Arv	New_Arv	Arv_Difference	Property_Tax(10%)	Water_Tax	Sewerage_Tax	Old_Tax	New_Tax
12861	Shanti Nagar	N/A	N/A		New Shanti Nagar Vijay Nagar Dun		Self Occupied	500	500	0	500	Pakka	Below12	2005	N/A	Residential		Constructed	2021-12-25	N/A	500	1330E	00-001	-	5220	0%	522	0	0	-	522
12862	Shanti Nagar	Near-139/4	Dhura	Aggubrasad	New Shanti Nagar Vijay Nagar Dun	8744881388	Self Occupied	450	450	0	900	Pakka	Below12	2000	Near-139/4	Residential		Constructed	2021-12-25	N/A	900	1332A	00-001	-	9396	0%	939.6	0	0	-	939.6
12863	Shanti Nagar	Khno 139/2	Dheraj Prap Singh	Jilendar Singh	New Shanti Nagar Vijay Nagar Dun	7532894544	Self Occupied	450	450	0	900	Pakka	Below12	2005	khno 139/2	Residential		Constructed	2021-12-25	N/A	900	1338A	00-001	-	9396	0%	939.6	0	0	-	939.6





ZONE-3, WARD-Dundaheada(27)

Sr. No	Mohalla_Name	Govt_Plot Id	Owner_Name	Father_Name & Husband_Name	Road Name	Mobile Number	Occupancy Status	Plot Area	Total Area On Ground Floor	Total Rented Residential Builtup Area	Total Self Residential Builtup Area	House Type	Road Width	Construction Year	House Number	House Category	Rate Multiplier	Construction Status	Survey Start Date	Old Property Tax Id	Total Built Up Area	Gis Map Parcel Id	Property Label	Old Arv	New Arv	Arv_Difference	Property Tax(10%)	Water Tax	Sewerage Tax	Old Tax	New Tax
12864	Shanti Nagar	kh no 139/2	Rekha	Lakhmi	New Shanti Nagar Vijay Nagar Dun	8745046591	Self Occupied	500	500	0	500	Pakka	Below 12	2005	kh no 139/2	Residential		Constructed	2021-12-25	N/A	500	1340A	00-001	-	5220	0%	522	0	0	-	522
12865	Shanti Nagar	331/4	Sunder Pal	kisnu	New Shanti Nagar Vijay Nagar Dun	9313814470	Self Occupied	450	450	0	450	Pakka	Below 12	2005	331/4	Residential		Constructed	2021-12-25	N/A	450	1340B	00-001	-	4698	0%	469.8	0	0	-	469.8





ZONE-3, WARD-Dundaheada(27)

Sr. No	Mohalla_Name	Govt_Plot Id	Owner_Name	Father_Name & Husband_Name	Road Name	Mobile Number	Occupancy Status	Plot Area	Total Area On Ground Floor	Total Rented Residential Builtup Area	Total Self Residential Builtup Area	House Type	Road Width	Construction Year	House Number	House Category	Rate Multiplier	Construction Status	Survey Start Date	Old Property Tax Id	Total Builtup Area	Gis Map Parcel Id	Property Label	Old Arv	New Arv	Arv Difference	Property Tax(10%)	Water Tax	Sewerage Tax	Old Tax	New Tax
12866	Shanti Nagar	Near-139/2	Saroj Devi	Ram Kumar	New Shanti Nagar Vijay Nagar Dundaheada Ghaziabad	8373992162	Self Occupied	550	550	0	550	OtherPucca House with Microw12	Below12	2000	Near-139/2	Residential		Constructed	2021-12-25	N/A	550	1340C	00-001	-	3894	0%	389.4	0	0	-	389.4
12867	Shanti Nagar	KH NO 139/4	Shatveer Singh	bishambar Singh	New Shanti Nagar Vijay Nagar Dundaheada Ghaziabad	9560184337	Self Occupied	280	280	0	560	Pakka	Below12	2017	KH NO 139/4	Residential		Constructed	2021-12-25	N/A	560	1340D	00-001	-	5846.4	0%	584.64	0	0	-	584.64





ZONE-3, WARD-Dundaheada(27)

Sr. No	Mohalla_Name	Govt_Plot_Id	Owner_Name	Father_Name & Husband_Name	Road Name	Mobile Number	Occupancy Status	Plot Area	Total Area On Ground	Total Rented Residential Builtup Area	Total Self Residential Builtup Area	House Type	Road Width	Construction Year	House Number	House Category	Rate Multiplier	Construction Status	Survey Start Date	Old Property Tax Id	Total Builtup Area	Gis_Map_Parcels_Id	Property Label	Old Arv	New Arv	Arv_Difference	Property Tax(10%)	Water Tax	Sewerage Tax	Old Tax	New Tax
12868	Shanti Nagar	N/A	N/A		New Shanti Nagar Vijay Nagar Dun		Self Occupied	500	500	0	500	Pakka	Below 12	2005	N/A	Residential		Constructed	2021-12-25	N/A	500	1341A	00-001	-	5220	0%	522	0	0	-	522
12869	Shanti Nagar	N/A	N/A		New Shanti Nagar Vijay Nagar Dun		Self Occupied	500	0	0	0	Vacant Land	Below 12	0	N/A	Residential		Not Constructed	2021-12-25	N/A	0	1343A	00-001	-	1740	0%	174	0	0	-	174
12870	Shanti Nagar	N/A	N/A		New Shanti Nagar Vijay Nagar Dun		Self Occupied	500	0	0	0	Vacant Land	Below 12	0	N/A	Residential		Not Constructed	2021-12-25	N/A	0	1343B	00-001	-	1740	0%	174	0	0	-	174





ZONE-3, WARD-Dundaheada(27)

Sr. No	Mohalla_Name	Govt_Plot Id	Owner_Name	Father_Name & Husband_Name	Road Name	Mobile Number	Occupancy Status	Plot Area	Total Area On Ground	Total Rented Residential Builtup Area	Total Self Residential Builtup Area	House Type	Road Width	Construction Year	House Number	House Category	Rate Multiplier	Construction Status	Survey Start Date	Old Property Tax Id	Total Builtup Area	Gis Map Parcel Id	Property Label	Old Arv	New Arv	Arv Difference	Property Tax(10%)	Water Tax	Sewerage Tax	Old Tax	New Tax
12871	Shanti Nagar	N/A	Kaushal Saraswat		New Shanti Nagar Vijay Nagar Dun		Rented	900	900	2700	0	Pakka	Below 12	2005	N/A	Residential		Constructed	2021-12-25	N/A	2700	1357A	00-001	-	31711.5	0%	3171.15	0	0	-	3171.2
12872	Shanti Nagar	N/A	Durgesh Shukla	Vasudev Shukla	Panchsheel Crossing Vijay Nagar	7599986468	Self Occupied	700	700	0	700	Pakka	Below 12	2007	N/A	Residential		Constructed	2021-12-25	N/A	700	1369A	00-001	-	7308	0%	730.8	0	0	-	730.8
12873	Shanti Nagar	139/1	Mithlesh Devi	Ram Mila n	New Shanti Nagar Vijay Nagar Dun	8178424056	Self Occupied	300	300	0	900	Pakka	Below 12	2005	139/1	Residential		Constructed	2021-12-25	N/A	900	1370A	00-001	-	9396	0%	939.6	0	0	-	939.6

ZONE-3, WARD-Dundaheada(27)

Sr. No	Mohalla_Name	Govt_Plot Id	Owner_Name	Father_Name & Husband_Name	Road Name	Mobile_Number	Occupancy Status	Plot_Area	Total_Area_On_Ground_Floor	Total_Rented_Residential_Builtup_Area	Total_Self_Residential_Builtup_Area	House_Type	Road_Width	Construction_Year	House_Number	House_Category	Rate_Multiplier	Construction_Status	Survey_Start_Date	Old_Property_Tax_Id	Total_Builtup_Area	Gis_Map_Parcels_Id	Property_Label	Old_Arv	New_Arv	Arv_Difference	Property_Tax(10%)	Water_Tax	Sewerage_Tax	Old_Tax	New_Tax
12874	Shanti Nagar	N/A	N/A		New Shanti Nagar Vijay Nagar Dun		Self Occupied	1500	0	0	0	Vacant Land	Below 12	0	N/A	Residential		Not Constructed	2021-12-25	N/A	0	1385A	00-001	-	5220	0%	522	0	0	-	522
12875	Shanti Nagar	N/A	Mukesh	Mahpal	New Shanti Nagar Vijay Nagar Dun	8595970199	Self Occupied	450	450	0	900	Pakka	Below 12	2018	N/A	Residential		Constructed	2021-12-25	VN13589	900	1415B	00-001	6866	9396	37%	939.6	0	0	687	939.6
12876	Shanti Nagar	kh-139/2	Mukesh Choudhary	Sobran Singh	New Shanti Nagar Vijay Nagar Dun	9718045073	Rented	900	900	2700	0	Pakka	Below 12	2005	kh-139/2	Residential		Constructed	2021-12-25	N/A	2700	1421A	00-001	-	31711.5	0%	3171.15	0	0	-	3171.2





ZONE-3, WARD-Dundaheada(27)

Sr. No	Mohalla_Nam e	Govt_Plot Id	Owner_Nam e	Father_Nam e & Husb and_Nam e	Road Nam e	Mobile_Nu mber	Occ upancy_Stat us	Plot_Are a	Total_Are a_On_G round_Floor	Total_Rented_Resid ential_Built up_Are a	Total_Self_Resid ential_Built up_Are a	Hou se_Typ e	Roa d_Wid th	Constru ction_Y ear	House _Numb er	Hou se_Cat egor y	Rat e_Mul tipli er	Con stru ction_Stat us	Surv ey_Star t_D ate	Old _Pr ope rty_Tax _Id	Total_Built Up_Are a	Gis_Ma p_Parc el_Id	Prop erty _Lab el	Old_Arv	New_Arv	Arv_Diff erence	Property Tax(10%)	Wat er_T ax	Sew erag e_T ax	Old_T ax	New_T ax
12877	Shanti Nagar	N/A	Vipin Devi	Dinesh Sharma	New Shanti Nagar Vijay Nagar Dun	9310536483	Self Occupied	450	450	0	900	Pakka	Below12	2005	N/A	Residential		Constructed	2021-12-25	N/A	900	1440A	00-001	-	9396	0%	939.6	0	0	-	939.6
12878	Shanti Nagar	Khno 139/1	Hari Chand	Mahavir	New Shanti Nagar Vijay Nagar Dun		Self Occupied	550	550	0	500	Pakka	Below12	2005	khno 139/1	Mix	5	Constructed	2021-12-25	N/A	550	1444A	00-001	-	8724	0%	872.4	0	0	-	872.4
12879	Shanti Nagar	139/1	Suman Devi	Prelad Singh	New Shanti Nagar Vijay Nagar Dun	7836802585	Self Occupied	450	450	0	450	Pakka	Below12	2000	139/1	Residential		Constructed	2021-12-25	N/A	450	1450A	00-001	-	4698	0%	469.8	0	0	-	469.8





ZONE-3, WARD-Dundaheada(27)

Sr. No	Mohalla_Name	Govt_Plot Id	Owner_Name	Father_Name & Husband_Name	Road Name	Mobile_Number	Occupancy_Status	Plot_Area	Total_Area_On_Ground_Floor	Total_Rented_Residential_Builtup_Area	Total_Self_Residential_Builtup_Area	House_Type	Road_Width	Construction_Year	House_Number	House_Category	Rate_Multiplier	Construction_Status	Survey_Start_Date	Old_Property_Tax_Id	Total_Builtup_Area	Gis_Map_Parcels_Id	Property_Label	Old_Arv	New_Arv	Arv_Difference	Property_Tax(10%)	Water_Tax	Sewerage_Tax	Old_Tax	New_Tax
12880	Shanti Nagar	N/A	Deepika	Dinesh Chodhary	New Shanti Nagar Vijay Nagar Dun	9911669971	Self Occupied	450	450	0	1800	Pakka	Below12	2020	N/A	Residential		Under Construction	2021-12-25	N/A	1800	1450B	00-001	-	0	0%	0	0	0	-	0
12881	Shanti Nagar	Kh no 139/1	Rajodevi	Manoj Singh	New Shanti Nagar Vijay Nagar Dun	9990373906	Self Occupied	450	450	0	450	Pakka	Below12	2005	kh no 139/1	Residential		Constructed	2021-12-25	N/A	450	1454B	00-001	-	4698	0%	469.8	0	0	-	469.8
12882	Shanti Nagar	N/A	N/A		New Shanti Nagar Vijay Nagar Dun		Self Occupied	400	400	0	400	Pakka	Below12	2002	N/A	Residential		Constructed	2021-12-25	N/A	400	1455A	00-001	-	4176	0%	417.6	0	0	-	417.6





ZONE-3, WARD-Dundaheada(27)

Sr. No	Mohalla_Nam e	Govt_Plot Id	Owner_Na me	Fath er_ Name & Hus band_ Name	Road Nam e	Mobile_Nu mber	Occ upancy_Stat us	Plot_Are a	Total_ Area_ On_ Ground_ Floor	Total_ Rented_ Residential_ Builtup_ Area	Total_ Self_ Residential_ Built up_ Area	Hou se_ Type	Roa d_ Width	Constru ction_ Year	House _Numb er	Hou se_ Cat egor y	Rat e_ Multipl ier	Con stru ction_ Stat us	Surv ey_ Start_ Date	Old_ Pr ope rty_ Tax_ Id	Total_ Built_ Up_ Area	Gis_ Map_ Parcel_ Id	Prop erty_ Label	Old_ Ar v	New_ Arv	Arv_ Diff erence	Property Tax(10%)	Wat er_ Tax	Sew erag e_ Tax	Old_ Tax	New_ Tax
12883	Shanti Nagar	Near-139/1	N/A		New Shanti Nagar Vijay Nagar Dun		Self Occupied	450	450	0	450	Pakka	Below12	2000	Near-139/1	Residential		Constructed	2021-12-25	N/A	450	1457A	00-001	-	4698	0%	469.8	0	0	-	469.8
12884	Shanti Nagar	N/A	N/A		New Shanti Nagar Vijay Nagar Dun		Self Occupied	400	400	0	400	Kutcha	Below12	2005	N/A	Residential		Under Construction	2021-12-25	N/A	400	1469C	00-001	-	0	0%	0	0	0	-	0
12885	Shanti Nagar	N/A	N/A		New Shanti Nagar Vijay Nagar Dun		Self Occupied	400	400	0	400	Kutcha	Below12	2002	N/A	Residential		Under Construction	2021-12-25	N/A	400	1469D	00-001	-	0	0%	0	0	0	-	0





ZONE-3, WARD-Dundaheada(27)

Sr. No	Mohalla_Name	Govt_Plot Id	Owner_Name	Father_Name & Husband_Name	Road Name	Mobile_Number	Occupancy_Status	Plot_Area	Total_Area_On_Ground_Floor	Total_Rented_Residential_Builtup_Area	Total_Self_Residential_Builtup_Area	House_Type	Road_Width	Construction_Year	House_Number	House_Category	Rate_Multiplier	Construction_Status	Survey_Start_Date	Old_Property_Tax_Id	Total_Builtup_Area	Gis_Map_Parcels_Id	Property_Label	Old_Arv	New_Arv	Arv_Difference	Property_Tax(10%)	Water_Tax	Sewerage_Tax	Old_Tax	New_Tax
12886	Shanti Nagar	N/A	Babita	Pappal	New Shanti Nagar Vijay Nagar Dun	8868042700	Self Occupied	850	850	0	1700	Pakka	Below12	2010	N/A	Residential		Constructed	2021-12-25	N/A	1700	1499A	00-001	-	17748	0%	1774.8	0	0	-	1774.8
12887	Shanti Nagar	288/3	Mahadevi	Ramavek	New Shanti Nagar Vijay Nagar Dun	7827048719	Self Occupied	900	900	0	1800	Pakka	Below12	2015	288/3	Residential		Constructed	2021-12-27	N/A	1800	1501A	00-001	-	18792	0%	1879.2	0	0	-	1879.2
12888	Shanti Nagar	kh no 149/1	N/A		New Shanti Nagar Vijay Nagar Dun		Self Occupied	400	400	0	400	Pakka	Below12	2005	kh no 149/1	Residential		Constructed	2021-12-25	N/A	400	1512A	00-001	-	4176	0%	417.6	0	0	-	417.6





ZONE-3, WARD-Dundaheada(27)

Sr. No	Mohalla_Name	Govt_Plot Id	Owner_Name	Father_Name & Husband_Name	Road Name	Mobile_Number	Occupancy_Status	Plot_Area	Total_Area_On_Ground_Floor	Total_Rented_Residential_Builtup_Area	Total_Self_Residential_Builtup_Area	House_Type	Road_Width	Construction_Year	House_Number	House_Category	Rate_Multiplier	Construction_Status	Survey_Start_Date	Old_Property_Tax_Id	Total_Builtup_Area	Gis_Map_Parcels_Id	Property_Label	Old_Arv	New_Arv	Arv_Difference	Property_Tax(10%)	Water_Tax	Sewerage_Tax	Old_Tax	New_Tax
12889	Shanti Nagar	Near-149/1	Babli	Anil	New Shanti Nagar Vijay Nagar Dun	8744862963	Self Occupied	450	450	0	900	Pakka	Below12	2019	Near-149/1	Residential		Constructed	2021-12-25	N/A	900	1513B	00-001	-	9396	0%	939.6	0	0	-	939.6
12890	Shanti Nagar	KH NO 149/1	Sattan Puri	jagdish puri	New Shanti Nagar Vijay Nagar Dun	9555129184	Self Occupied	250	250	0	500	Pakka	Below12	2017	KH NO 149/1	Residential		Constructed	2021-12-25	N/A	500	1553A	00-001	-	5220	0%	522	0	0	-	522
12891	Shanti Nagar	N/A	Shoonya	Vijay Shain	New Shanti Nagar Vijay Nagar Dun	9310585856	Self Occupied	900	900	0	2700	Pakka	Below12	2000	N/A	Residential		Constructed	2021-12-25	N/A	2700	1558D	00-001	-	28188	0%	2818.8	0	0	-	2818.8





ZONE-3, WARD-Dundaheada(27)

Sr. No	Mohalla_Nam e	Gov t_Pl ot Id	Owner _Name	Fath er_ Name & Hus band_ Name	Road Nam e	Mobile_ Nu mber	Occ upancy_ Sta tus	Plot_ Are a	Total_ Area_ On_ G round_ Floor	Total_ Rented_ Resid ential_ Builtup_ Area	Total_ Self_ Resid ential_ Built up_ Area	Hou se_ Typ e	Roa d_ Wid th	Constru ction_ Year	House _Numb er	Hou se_ Cat egor y	Rat e_ Multipl ier	Con stru ction_ St atus	Surv ey_ Star t_ D ate	Old_ Pr ope rty_ Tax_ Id	Total_ Built_ Up_ Area	Gis_ Ma p_ Parc el_ Id	Prop erty_ Lab el	Old_ Ar v	New_ Arv	Arv_ Diff erence	Property Tax(10%)	Wat er_ Tax	Sew erag e_ Tax	Old_ Tax	New_ Tax
12892	Shanti Nagar	kh no 149 /1	Rajesh Kumar	Hari Singh	New Shanti Nagar Vijay Nagar Dun		Mix	450	450	0	350	Pak ka	Below12	2005	kh no 149/1	Mix	5	Constru cted	2021-12-25	N/A	450	1560A	00-001	-	10662	0%	1066.2	0	0	-	1066.2
12893	Shanti Nagar	149 /1	Anita	Karan Singh	New Shanti Nagar Vijay Nagar Dun	7838253107	Self Occupie d	450	450	0	450	Pak ka	Below12	2018	149/1	Resi den tial		Constru cted	2021-12-25	N/A	450	1560B	00-001	-	4698	0%	469.8	0	0	-	469.8
12894	Shanti Nagar	N/A	N/A		New Shanti Nagar Vijay Nagar Dun		Self Occupie d	250	250	0	750	Pak ka	Below12	2007	N/A	Resi den tial		Constru cted	2021-12-25	N/A	750	1560C	00-001	-	7830	0%	783	0	0	-	783





ZONE-3, WARD-Dundaheada(27)

Sr. No	Mohalla_Name	Govt_Plot Id	Owner_Name	Father_Name & Husband_Name	Road Name	Mobile Number	Occupancy Status	Plot Area	Total Area On Ground	Total Rented Residential Builtup Area	Total Self Residential Builtup Area	House Type	Road Width	Construction Year	House Number	House Category	Rate Multiplier	Construction Status	Survey Start Date	Old Property Tax Id	Total Builtup Area	Gis_Map Parcel Id	Property Label	Old Arv	New Arv	Arv_Difference	Property Tax(10%)	Water Tax	Sewerage Tax	Old Tax	New Tax
12895	Shanti Nagar	N/A	Indu Jha		New Shanti Nagar Vijay Nagar Dun		Rented	500	500	450	0	Pakka	Below 12	2005	N/A	Mix	5	Constructed	2021-12-17	N/A	500	1562A	00-001	-	8789.25	0%	878.925	0	0	-	878.93
12896	Shanti Nagar	287/3	Mahendra Devi	Pritam Singh	New Shanti Nagar Vijay Nagar Dun	9911694744	Self Occupied	500	500	0	500	Pakka	Below 12	2018	287/3	Residential		Constructed	2021-12-17	N/A	500	1570B	00-001	-	5220	0%	522	0	0	-	522
12897	Shanti Nagar	N/A	Rajesh Dubey	LAXMA Nsw arup Dubey	New Shanti Nagar Vijay Nagar Dun	7048959740	Self Occupied	450	450	0	900	Pakka	Below 12	2000	N/A	Residential		Constructed	2021-12-17	N/A	900	1573A	00-001	-	9396	0%	939.6	0	0	-	939.6





ZONE-3, WARD-Dundaheada(27)

Sr. No	Mohalla_Name	Govt_Plot Id	Owner_Name	Father_Name & Husband_Name	Road Name	Mobile_Number	Occupancy_Status	Plot_Area	Total_Area_On_Ground_Floor	Total_Rented_Residential_Builtup_Area	Total_Self_Residential_Builtup_Area	House_Type	Road_Width	Construction_Year	House_Number	House_Category	Rate_Multiplier	Construction_Status	Survey_Start_Date	Old_Property_Tax_Id	Total_Builtup_Area	Gis_Map_Parcels_Id	Property_Label	Old_Arv	New_Arv	Arv_Difference	Property_Tax(10%)	Water_Tax	Sewerage_Tax	Old_Tax	New_Tax
12898	Shanti Nagar	kh no 287/3	Indrawati	Bijender Pal	New Shanti Nagar Vijay Nagar Dun	9871869452	Self Occupied	450	450	0	900	Pakka	Below 12	2005	kh no 287/3	Residential		Constructed	2021-12-17	N/A	900	1574A	00-001	-	9396	0%	939.6	0	0	-	939.6
12899	Shanti Nagar	N/A	N/A		New Shanti Nagar Vijay Nagar Dun		Self Occupied	450	450	0	450	Kutcha	Below 12	2005	N/A	Residential		Constructed	2021-12-17	N/A	450	1574B	00-001	-	3186	0%	318.6	0	0	-	318.6
12900	Shanti Nagar	kh no 149/1	Gud Singh	Sou dan Singh	New Shanti Nagar Vijay Nagar Dun	8700433606	Self Occupied	400	400	0	1200	Pakka	Below 12	2005	kh no 149/1	Residential		Constructed	2021-12-25	N/A	1200	1578A	00-001	-	12528	0%	1252.8	0	0	-	1252.8

ZONE-3, WARD-Dundaheada(27)

Sr. No	Mohalla_Name	Govt_Plot Id	Owner_Name	Father_Name & Husband_Name	Road Name	Mobile_Number	Occupancy_Status	Plot_Area	Total_Area_On_Ground_Floor	Total_Rented_Residential_Builtup_Area	Total_Self_Residential_Builtup_Area	House_Type	Road_Width	Construction_Year	House_Number	House_Category	Rate_Multiplier	Construction_Status	Survey_Start_Date	Old_Property_Tax_Id	Total_Builtup_Area	Gis_Map_Parcels_Id	Property_Label	Old_Arv	New_Arv	Arv_Difference	Property_Tax(10%)	Water_Tax	Sewerage_Tax	Old_Tax	New_Tax
12901	Shanti Nagar	149/1	Reeta Devi	Jitendra Singh	New Shanti Nagar Vijay Nagar Dun	9560859895	Self Occupied	250	250	0	750	Pakka	Below12	2000	149/1	Residential		Constructed	2021-12-25	N/A	750	1579A	00-001	-	7830	0%	783	0	0	-	783
12902	Shanti Nagar	N/A	Manromadevi	Shalindra	New Shanti Nagar Vijay Nagar Dun	6202252598	Self Occupied	450	450	0	450	Pakka	Below12	2000	N/A	Residential		Constructed	2021-12-25	N/A	450	1584B	00-001	-	4698	0%	469.8	0	0	-	469.8
12903	Shanti Nagar	N/A	Leelawati	Deewan Sharma	New Shanti Nagar Vijay Nagar Dun	9718465203	Mix	300	300	300	300	Pakka	Below12	2015	N/A	Residential		Constructed	2021-12-25	VN13571	600	1589A	00-001	4748	7047	48%	704.7	0	0	475	704.7

ZONE-3, WARD-Dundaheada(27)

Sr. No	Mohalla_Name	Govt_Plot_Id	Owner_Name	Father_Name & Husband_Name	Road Name	Mobile_Number	Occupancy_Status	Plot_Area	Total_Area_On_Ground_Floor	Total_Rented_Residential_Builtup_Area	Total_Self_Residential_Builtup_Area	House_Type	Road_Width	Construction_Year	House_Number	House_Category	Rate_Multiplier	Construction_Status	Survey_Start_Date	Old_Property_Tax_Id	Total_Builtup_Area	Gis_Map_Parcels_Id	Property_Label	Old_Arv	New_Arv	Arv_Difference	Property_Tax(10%)	Water_Tax	Sewerage_Tax	Old_Tax	New_Tax
12904	Shanti Nagar	N/A	N/A		New Shanti Nagar Vijay Nagar Dun		Self Occupied	500	0	0	0	Vacant Land	Below 12	0	N/A	Residential		Not Constructed	2021-12-25	N/A	0	1590A	00-001	-	1740	0%	174	0	0	-	174
12905	Shanti Nagar	N/A	Rani Devi	Kamal Singh	New Shanti Nagar Vijay Nagar Dun	9891519822	Self Occupied	900	900	0	900	Pakka	Below 12	2000	N/A	Residential		Constructed	2021-12-25	N/A	900	1591A	00-001	-	9396	0%	939.6	0	0	-	939.6
12906	Shanti Nagar	near 799	Rajesh Devi	Devendra Singh	New Shanti Nagar Vijay Nagar Dun	9818479168	Self Occupied	450	450	0	450	Pakka	Below 12	2005	near 799	Residential		Constructed	2021-12-25	N/A	450	1592A	00-001	-	4698	0%	469.8	0	0	-	469.8





ZONE-3, WARD-Dundaheada(27)

Sr. No	Mohalla_Name	Govt_Plot Id	Owner_Name	Father_Name & Husband_Name	Road Name	Mobile Number	Occupancy Status	Plot Area	Total Area On Ground Floor	Total Rented Residential Builtup Area	Total Self Residential Builtup Area	House Type	Road Width	Construction Year	House Number	House Category	Rate Multiplier	Construction Status	Survey Start Date	Old Property Tax Id	Total Builtup Area	Gis Map Parcel Id	Property Label	Old Arv	New Arv	Arv Difference	Property Tax(10%)	Water Tax	Sewerage Tax	Old Tax	New Tax
12907	Shanti Nagar	N/A	N/A		New Shanti Nagar Vijay Nagar Dun		Self Occupied	450	0	0	0	Vacant Land	Below 12	0	N/A	Residential		Not Constructed	2021-12-25	N/A	0	1594A	00-001	-	1566	0%	156.6	0	0	-	156.6
12908	Shanti Nagar	N/A	Santosh Devi	Rajendra Pal	New Shanti Nagar Vijay Nagar Dun	9540407942	Self Occupied	250	250	0	500	Pakka	Below 12	2010	N/A	Residential		Constructed	2021-12-22	N/A	500	1609A	00-001	-	5220	0%	522	0	0	-	522
12909	Shanti Nagar	115	Rajusingh	sukhpal Singh	New Shanti Nagar Vijay Nagar Dun	9812096955	Self Occupied	400	400	0	1100	Pakka	Below 12	2008	115	Mix	5	Constructed	2021-12-21	N/A	1200	363B	00-001	-	18492	0%	1849.2	0	0	-	1849.2





ZONE-3, WARD-Dundaheada(27)

Sr. No	Mohalla_Name	Govt_Plot Id	Owner_Name	Father_Name & Husband_Name	Road Name	Mobile Number	Occupancy Status	Plot Area	Total Area On Ground Floor	Total Rented Residential Builtup Area	Total Self Residential Builtup Area	House Type	Road Width	Construction Year	House Number	House Category	Rate Multiplier	Construction Status	Survey Start Date	Old Property Tax Id	Total Builtup Area	Gis_Map Parcel Id	Property Label	Old Arv	New Arv	Arv_Difference	Property Tax(10%)	Water Tax	Sewerage Tax	Old Tax	New Tax
12910	Shanti Nagar	N/A	N/A		New Shanti Nagar Vijay Nagar Dun		Self Occupied	250	250	0	750	Pakka	Below 12	2010	N/A	Residential		Constructed	2021-12-21	N/A	750	364B	00-001	-	7830	0%	783	0	0	-	783
12911	Shanti Nagar	Near by NH-24	N/A		New Shanti Nagar Vijay Nagar Dun		Self Occupied	5500	400	0	200	Pakka	Below 12	2000	NEAR BY NH-24	Mix	5	Constructed	2021-12-21	N/A	400	365A	00-001	-	15432	0%	1543.2	0	0	-	1543.2
12912	Shanti Nagar	NEAR BY NH-24	N/A		New Shanti Nagar Vijay Nagar Dun		Rented	1000	1000	200	0	Pakka	Below 12	2000	Near by NH-24	Mix	5	Constructed	2021-12-21	N/A	1000	367A	00-001	-	57480	0%	5748	0	0	-	5748

ZONE-3, WARD-Dundaheada(27)

Sr. No	Mohalla_Nam e	Govt_Plot Id	Owner_Nam e	Fath er_Nam e & Husb and_Nam e	Road Nam e	Mobile_Nu mber	Occ upancy_Stat us	Plot_Area	Total_Area_On_G round_Floor	Total_Rented_Resid ential_Builtup_Area	Total_Self_Resid ential_Built up_Area	Hou se_Typ e	Roa d_Wid th	Constru ction_Y ear	House _Numb er	Hou se_Cat egor y	Rat e_Mul tiplie r	Con stru ction_Stat us	Surv ey_Star t_D ate	Old _Pr ope rty_Tax _Id	Total_Built_ Up_Area	Gis_Ma p_Parc el_Id	Prop erty _Lab el	Old_Arv	New_Arv	Arv_Diff erence	Property Tax(10%)	Wat er_T ax	Sew erag e_T ax	Old_T ax	New_T ax
12913	Shanti Nagar	N/A	N/A		New Shanti Nagar Vijay Nagar Dun		Self Occupied	2000	0	0	0	Vacant Land	Below 12	0	N/A	Residential		Not Constructed	2021-12-21	N/A	0	370A	00-001	-	6960	0%	696	0	0	-	696
12914	Shanti Nagar	N/A	N/A		New Shanti Nagar Vijay Nagar Dun		Rented	700	700	1350	0	Pakka	Below 12	2005	N/A	Mix	5	Constructed	2021-12-21	N/A	1400	378A	00-001	-	19359.8	0%	1935.98	0	0	-	1936
12915	Shanti Nagar	N/A	Malati Pathak	Sadana nd Pathak	New Shanti Nagar Vijay Nagar Dun	9911496943	Self Occupied	600	600	0	600	Pakka	Below 12	2005	N/A	Residential		Constructed	2021-12-21	N/A	600	380A	00-001	-	6264	0%	626.4	0	0	-	626.4

ZONE-3, WARD-Dundaheada(27)

Sr. No	Mohalla_Nam e	Gov t_Pl ot Id	Owner _Name	Fath er_ Name & Hus band_ Name	Road Name	Mobile_ Nu mber	Occ upancy_ Sta tus	Plot_ Area	Total_ Area_ On_ G round_ Floor	Total_ Rented_ Resid ential_ Builtup_ Area	Total_ Self_ Resid ential_ Built up_ Area	Hou se_ Typ e	Roa d_ Wid th	Constru ction_ Year	House _Numb er	Hou se_ Cat egor y	Rat e_ Multipl ier	Con stru ction_ St atus	Surv ey_ Start_ Date	Old _Pr ope rty_ Tax_ Id	Total_ Built_ Up_ Area	Gis_ Ma p_ Parc el_ Id	Prop erty_ Lab el	Old_ Ar v	New_ Arv	Arv_ Diff erence	Property Tax(10%)	Wat er_ Tax	Sew erag e_ Tax	Old_ Tax	New_ Tax
12916	Shanti Nagar	N/A	Om vati		New Shanti Nagar Vijay Nagar Dun		Mix	900	900	900	900	Pak ka	Below12	2005	57	Residential		Constructed	2021-12-21	VN13520	1800	387A	00-001	2191	19966.5	811%	1996.65	0	0	219	1996.7
12917	Shanti Nagar	N/A	Rajkumar	RAM VIR SINGH	New Shanti Nagar Vijay Nagar Dun	9910365672	Self Occupied	300	300	0	600	Pak ka	Below12	2009	49	Residential		Constructed	2021-12-21	VN13509	600	389A	00-001	2191	6264	186%	626.4	0	0	219	626.4
12918	Shanti Nagar	N/A	Ramveer Singh	kishan Singh	New Shanti Nagar Vijay Nagar Dun	8750288872	Self Occupied	1000	1000	0	1900	Pak ka	Below12	2005	N/A	Residential		Constructed	2021-12-21	N/A	1900	389B	00-001	-	19836	0%	1983.6	0	0	-	1983.6

ZONE-3, WARD-Dundaheada(27)

Sr. No	Mohalla_Name	Govt_Plot Id	Owner_Name	Father_Name & Husband_Name	Road Name	Mobile_Number	Occupancy_Status	Plot_Area	Total_Area_On_Ground_Floor	Total_Rented_Residential_Builtup_Area	Total_Self_Residential_Builtup_Area	House_Type	Road_Width	Construction_Year	House_Number	House_Category	Rate_Multiplier	Construction_Status	Survey_Start_Date	Old_Property_Tax_Id	Total_Builtup_Area	Gis_Map_Parcels_Id	Property_Label	Old_Arv	New_Arv	Arv_Difference	Property_Tax(10%)	Water_Tax	Sewerage_Tax	Old_Tax	New_Tax
12919	Shanti Nagar	N/A	Sunila	Kishan Singh	New Shanti Nagar Vijay Nagar Dun	7834851183	Self Occupied	250	250	0	500	Pakka	Below12	2000	51	Residential		Constructed	2021-12-21	VN13511	500	389C	00-001	4748	5220	10%	522	0	0	475	522
12920	Shanti Nagar	Near by 242	Suresh	Ram Chandra	New Shanti Nagar Vijay Nagar Dun	9582632247	Self Occupied	700	700	0	700	Pakka	Below12	2000	52	Residential		Constructed	2021-12-21	VN13512	700	389D	00-001	4748	7308	54%	730.8	0	0	475	730.8
12921	Shanti Nagar	184/4	Khem Chand	Ram Chand	New Shanti Nagar Vijay Nagar Dun	9910214571	Self Occupied	400	400	0	1100	Pakka	Below12	2005	53	Residential		Constructed	2021-12-21	VN13514	1100	389E	00-001	7304	11484	57%	1148.4	0	0	730	1148.4





ZONE-3, WARD-Dundaheada(27)

Sr. No	Mohalla_Name	Govt_Plot Id	Owner_Name	Father_Name & Husband_Name	Road Name	Mobile_Number	Occupancy_Status	Plot_Area	Total_Area_On_Ground_Floor	Total_Rented_Residential_Builtup_Area	Total_Self_Residential_Builtup_Area	House_Type	Road_Width	Construction_Year	House_Number	House_Category	Rate_Multiplier	Construction_Status	Survey_Start_Date	Old_Property_Tax_Id	Total_Builtup_Area	Gis_Map_Parcel_Id	Property_Label	Old_Arv	New_Arv	Arv_Difference	Property_Tax(10%)	Water_Tax	Sewerage_Tax	Old_Tax	New_Tax
12922	Shanti Nagar	NEAR-234	Mahendrapal	Sumersingh	New Shanti Nagar Vijay Nagar Dun	9971026475	Self Occupied	450	450	0	900	Pakka	Below12	2000	NEAR-234	Residential		Constructed	2021-12-21	N/A	900	392A	00-001	-	9396	0%	939.6	0	0	-	939.6
12923	Shanti Nagar	N/A	Alok Kumar Pal	vikalpal	New Shanti Nagar Vijay Nagar Dun	9213862881	Self Occupied	200	200	0	0	Pakka	Below12	2005	N/A	Non Residential	5	Constructed	2021-12-21	N/A	400	393B	00-001	-	28032	0%	2803.2	0	0	-	2803.2
12924	Shanti Nagar	N/A	Pralad	BUDH SINGH	New Shanti Nagar Vijay Nagar Dun		Rented	250	250	250	0	OtherPakka	Below12	2000	N/A	Mix	5	Constructed	2021-12-21	N/A	500	394A	00-001	-	12210	0%	1221	0	0	-	1221





ZONE-3, WARD-Dundaheada(27)

Sr. No	Mohalla_Nam e	Govt_Plot Id	Owner_Nam e	Father_Nam e & Husb and_Nam e	Road Nam e	Mobile_Nu mber	Occ upancy_Stat us	Plot_Are a	Total_Are a_On_Gr ound_Floor	Total_Rent ed_Resid ential_Built up_Are a	Total_Self_ Resid ential_Built up_Are a	Hou se_Typ e	Roa d_Wid th	Constru ction_Y ear	House _Numb er	Hou se_Cat egor y	Rat e_Mul tiplie r	Con stru ction_Stat us	Surv ey_Star t_D ate	Old _Pr ope rty_Tax _Id	Total_ Built_ Up_Are a	Gis_Ma p_Parc el_Id	Prop erty_ Lab el	Old_Arv	New_Arv	Arv_Diff erence	Property Tax(10%)	Wat er_T ax	Sew erag e_T ax	Old_T ax	New_T ax
12925	Shanti Nagar	NEAR-1617	Vejan der Prajapati		New Shanti Nagar Vijay Nagar Dun		Self Occupied	450	450	0	450	Kutchha	Below12	2000	Near-1617	Residential		Constructed	2021-12-21	N/A	450	414A	00-001	-	3186	0%	318.6	0	0	-	318.6
12926	Shanti Nagar	N/A	Hori lal	KALICHARAN	New Shanti Nagar Vijay Nagar Dun	9910481081	Self Occupied	450	450	0	450	Pakka	Below12	2018	N/A	Residential		Constructed	2021-12-21	N/A	450	414B	00-001	-	4698	0%	469.8	0	0	-	469.8
12927	Shanti Nagar	N/A	N/A		New Shanti Nagar Vijay Nagar Dun		Self Occupied	500	0	0	0	VacantLand	Below12	0	N/A	Residential		Not Constructed	2021-12-21	N/A	0	415A	00-001	-	1740	0%	174	0	0	-	174





ZONE-3, WARD-Dundaheada(27)

Sr. No	Mohalla_Name	Govt_Plot Id	Owner_Name	Father_Name & Husband_Name	Road Name	Mobile Number	Occupancy Status	Plot Area	Total Area On Ground	Total Rented Residential Builtup Area	Total Self Residential Builtup Area	House Type	Road Width	Construction Year	House Number	House Category	Rate Multiplier	Construction Status	Survey Start Date	Old Property Tax Id	Total Builtup Area	Gis_Map_Parcels_Id	Property Label	Old Arv	New Arv	Arv_Difference	Property Tax(10%)	Water Tax	Sewerage Tax	Old Tax	New Tax
12928	Shanti Nagar	268 left side	Amichand		New Shanti Nagar Vijay Nagar Dun		Self Occupied	500	500	0	1500	Pakka	Below 12	2008	693	Residential		Constructed	2021-12-21	VN14137	1500	427A	00-001	2191	15660	615%	1566	0	0	219	1566
12929	Shanti Nagar	86	Mithlesh Balya	Suresh Chand	New Shanti Nagar Vijay Nagar Dun		Self Occupied	500	500	0	1000	Pakka	Below 12	2005	86	Residential		Constructed	2021-12-21	N/A	1000	427B	00-001	-	10440	0%	1044	0	0	-	1044
12930	Shanti Nagar	122	Santoshi	Bhatalal	New Shanti Nagar Vijay Nagar Dun	9818369060	Self Occupied	450	450	0	900	Pakka	Below 12	2005	122	Residential		Constructed	2021-12-21	N/A	900	430A	00-001	-	9396	0%	939.6	0	0	-	939.6





ZONE-3, WARD-Dundaheada(27)

Sr. No	Mohalla_Name	Govt_Plot Id	Owner_Name	Father_Name & Husband_Name	Road Name	Mobile_Number	Occupancy_Status	Plot_Area	Total_Area_On_Ground_Floor	Total_Rented_Residential_Builtup_Area	Total_Self_Residential_Builtup_Area	House_Type	Road_Width	Construction_Year	House_Number	House_Category	Rate_Multiplier	Construction_Status	Survey_Start_Date	Old_Property_Tax_Id	Total_Builtup_Area	Gis_Map_Parcels_Id	Property_Label	Old_Arv	New_Arv	Arv_Difference	Property_Tax(10%)	Water_Tax	Sewerage_Tax	Old_Tax	New_Tax
12931	Shanti Nagar	55	Om Wati Devi	Shri Gopal Singh	New Shanti Nagar Vijay Nagar Dun	8800973197	Self Occupied	900	900	0	1400	Pakka	Below 12	2000	55	Mix	5	Constructed	2021-12-21	N/A	1600	431A	00-001	-	28632	0%	2863.2	0	0	-	2863.2
12932	Shanti Nagar	N/A	Bhanu		New Shanti Nagar Vijay Nagar Dun		Rented	600	600	1200	0	Pakka	Below 12	2005	N/A	Residential		Constructed	2021-12-21	N/A	1200	445A	00-001	-	14094	0%	1409.4	0	0	-	1409.4
12933	Shanti Nagar	N/a	Nepal Singh Yadav	LAT E.C HAT AR SINGH	New Shanti Nagar Vijay Nagar Dun	8130306163	Rented	550	550	1100	0	Pakka	Below 12	2000	N/A	Residential		Constructed	2021-12-21	N/A	1100	449A	00-001	-	11484	0%	1148.4	0	0	-	1148.4





ZONE-3, WARD-Dundaheada(27)

Sr. No	Mohalla_Name	Govt_Plot Id	Owner_Name	Father_Name & Husband_Name	Road Name	Mobile_Number	Occupancy_Status	Plot_Area	Total_Area_On_Ground_Floor	Total_Rented_Residential_Builtup_Area	Total_Self_Residential_Builtup_Area	House_Type	Road_Width	Construction_Year	House_Number	House_Category	Rate_Multiplier	Construction_Status	Survey_Start_Date	Old_Property_Tax_Id	Total_Builtup_Area	Gis_Map_Parcels_Id	Property_Label	Old_Arv	New_Arv	Arv_Difference	Property_Tax(10%)	Water_Tax	Sewerage_Tax	Old_Tax	New_Tax
12934	Shanti Nagar	N/A	Dinesh Kumar		New Shanti Nagar Vijay Nagar Dun		Self Occupied	550	550	0	550	Pakka	Below12	2000	N/A	Residential		Constructed	2021-12-21	N/A	550	451A	00-001	-	5742	0%	574.2	0	0	-	574.2
12935	Shanti Nagar	153	Dalchand	Kamal Singh	New Shanti Nagar Vijay Nagar Dun	8287011288	Self Occupied	450	450	0	450	Pakka	Below12	2005	153	Residential		Constructed	2021-12-21	VN13707	450	466A	00-001	1094	4698	329%	469.8	0	0	109	469.8
12936	Shanti Nagar	N/A	N/A		New Shanti Nagar Vijay Nagar Dun		Self Occupied	200	200	0	0	Pakka	Below12	2000	N/A	Non Residential	5	Constructed	2021-12-22	N/A	400	495A	00-001	-	28032	0%	2803.2	0	0	-	2803.2

ZONE-3, WARD-Dundaheada(27)

Sr. No	Mohalla_Name	Govt_Plot Id	Owner_Name	Father_Name & Husband_Name	Road Name	Mobile Number	Occupancy Status	Plot Area	Total Area On Ground Floor	Total Rented Residential Builtup Area	Total Self Residential Builtup Area	House Type	Road Width	Construction Year	House Number	House Category	Rate Multiplier	Construction Status	Survey Start Date	Old Property Tax Id	Total Builtup Area	Gis_Map_Parcels_Id	Property Label	Old Arv	New Arv	Arv_Difference	Property Tax(10%)	Water Tax	Sewerage Tax	Old Tax	New Tax
12937	Shanti Nagar	111	Nirmala Devi	Mukhtyar Giri	New Shanti Nagar Vijay Nagar Dun	9958871479	Self Occupied	700	700	0	700	Pakka	Below 12	2005	111	Residential		Constructed	2021-12-22	N/A	700	500A	00-001	-	7308	0%	730.8	0	0	-	730.8
12938	Shanti Nagar	N/A	N/A		New Shanti Nagar Vijay Nagar Dun		Self Occupied	300	300	0	300	Pakka	Below 12	2005	N/A	Mix	5	Constructed	2022-09-03	N/A	600	505A	00-001	-	24156	0%	2415.6	0	0	-	2415.6
12939	Shanti Nagar	Near-136	Amer Nath		New Shanti Nagar Vijay Nagar Dun	9312983780	Mix	200	200	0	100	Pakka	Below 12	2000	Near-136	Mix	5	Constructed	2021-12-23	N/A	400	506A	00-001	-	22068	0%	2206.8	0	0	-	2206.8





ZONE-3, WARD-Dundaheada(27)

Sr. No	Mohalla_Name	Govt_Plot Id	Owner_Name	Father_Name & Husband_Name	Road Name	Mobile_Number	Occupancy Status	Plot_Area	Total_Area_On_Ground_Floor	Total_Rented_Residential_Builtup_Area	Total_Self_Residential_Builtup_Area	House_Type	Road_Width	Construction_Year	House_Number	House_Category	Rate_Multiplier	Construction_Status	Survey_Start_Date	Old_Property_Tax_Id	Total_Builtup_Area	Gis_Map_Parcels_Id	Property_Label	Old_Arv	New_Arv	Arv_Difference	Property_Tax(10%)	Water_Tax	Sewerage_Tax	Old_Tax	New_Tax
12940	Shanti Nagar	301	Suman Rani	Niranjansingh	New Shanti Nagar Vijay Nagar Dun	9958212737	Self Occupied	450	450	0	650	Pakka	Below12	2005	301	Residential		Constructed	2021-12-22	N/A	650	510A	00-001	-	6786	0%	678.6	0	0	-	678.6
12941	Shanti Nagar	165	Sarvesh Kumar	dulatsingh	New Shanti Nagar Vijay Nagar Dun	8470007780	Self Occupied	500	500	0	500	Pakka	Below12	2005	165	Residential		Constructed	2021-12-22	N/A	500	511A	00-001	-	5220	0%	522	0	0	-	522
12942	Shanti Nagar	KH NO 165	Suman	Ravikumar	New Shanti Nagar Vijay Nagar Dun	9313007226	Self Occupied	450	450	0	450	OtherPakka	Below12	2008	KH NO 165	Residential		Constructed	2021-12-22	N/A	450	511B	00-001	-	3186	0%	318.6	0	0	-	318.6





ZONE-3, WARD-Dundaheada(27)

Sr. No	Mohalla_Name	Govt_Plot_Id	Owner_Name	Father_Name & Husband_Name	Road Name	Mobile Number	Occupancy Status	Plot Area	Total Area On Ground Floor	Total Rented Residential Builtup Area	Total Self Residential Builtup Area	House Type	Road Width	Construction Year	House Number	House Category	Rate Multiplier	Construction Status	Survey Start Date	Old Property Tax Id	Total Builtup Area	Gis Map Parcel Id	Property Label	Old Arv	New Arv	Arv Difference	Property Tax(10%)	Water Tax	Sewerage Tax	Old Tax	New Tax
12943	Shanti Nagar	119	Yashpal Singh	Shri bhawet singh	New Shanti Nagar Vijay Nagar Dundaheada Ghaziabad	9312155708	Self Occupied	900	900	0	900	OtherPucca House with Microwire\TinSheds	Below 12	2000	119	Residential		Constructed	2021-12-22	N/A	900	515A	00-001	-	6372	0%	637.2	0	0	-	637.2
12944	Shanti Nagar	N/A	N/A		New Shanti Nagar Vijay Nagar Dundaheada Ghaziabad		Self Occupied	450	0	0	0	Vacant Land	Below 12	0	N/A	Residential		Not Constructed	2021-12-22	N/A	0	521A	00-001	-	1566	0%	156.6	0	0	-	156.6





ZONE-3, WARD-Dundaheada(27)

Sr. No	Mohalla_Name	Govt_Plot_Id	Owner_Name	Father_Name & Husband_Name	Road Name	Mobile Number	Occupancy Status	Plot Area	Total Area On Ground Floor	Total Rented Residential Builtup Area	Total Self Residential Builtup Area	House Type	Road Width	Construction Year	House Number	House Category	Rate Multiplier	Construction Status	Survey Start Date	Old Property Tax Id	Total Builtup Area	Gis Map Parcel Id	Property Label	Old Arv	New Arv	Arv Difference	Property Tax(10%)	Water Tax	Sewerage Tax	Old Tax	New Tax
12945	Shanti Nagar	N/A	N/A		New Shanti Nagar Vijay Nagar Dun		Self Occupied	450	0	0	0	Vacant Land	Below 12	0	N/A	Residential		Not Constructed	2021-12-22	N/A	0	521B	00-001	-	1566	0%	156.6	0	0	-	156.6
12946	Shanti Nagar	N/A	N/A		New Shanti Nagar Vijay Nagar Dun		Self Occupied	450	0	0	0	Vacant Land	Below 12	0	N/A	Residential		Not Constructed	2021-12-22	N/A	0	521C	00-001	-	1566	0%	156.6	0	0	-	156.6
12947	Shanti Nagar	132	Mayadevi	Sobhan Singh Choudhary	New Shanti Nagar Vijay Nagar Dun		Mix	450	450	650	900	Pakka	Below 12	2018	132	Residential		Constructed	2021-12-23	N/A	1550	529A	00-001	-	17878.5	0%	1787.85	0	0	-	1787.9





ZONE-3, WARD-Dundaheada(27)

Sr. No	Mohalla_Name	Govt_Plot Id	Owner_Name	Father_Name & Husband_Name	Road Name	Mobile_Number	Occupancy_Status	Plot_Area	Total_Area_On_Ground_Floor	Total_Rented_Residential_Builtup_Area	Total_Self_Residential_Builtup_Area	House_Type	Road_Width	Construction_Year	House_Number	House_Category	Rate_Multiplier	Construction_Status	Survey_Start_Date	Old_Property_Tax_Id	Total_Builtup_Area	Gis_Map_Parcels_Id	Property_Label	Old_Arv	New_Arv	Arv_Difference	Property_Tax(10%)	Water_Tax	Sewerage_Tax	Old_Tax	New_Tax
12948	Shanti Nagar	N/A	Tyagi Traders		New Shanti Nagar Vijay Nagar Dun		Self Occupied	3200	800	0	1200	Pakka	Below12	2000	N/A	Mix	5	Constructed	2021-12-23	N/A	1400	533A	00-001	-	24528	0%	2452.8	0	0	-	2452.8
12949	Shanti Nagar	52/4	Angoori Devi	Mandey Ram	New Shanti Nagar Vijay Nagar Dun	9582080265	Self Occupied	450	450	0	1750	Pakka	Below12	2020	52/4	Mix	5	Constructed	2021-12-23	N/A	1800	534A	00-001	-	21774	0%	2177.4	0	0	-	2177.4
12950	Shanti Nagar	N/A	N/A		New Shanti Nagar Vijay Nagar Dun		Rented	1000	1000	0	0	Pakka	Below12	2005	N/A	Non Residential	2,5,5,5	Constructed	2021-12-23	N/A	1000	535A	00-001	-	44851.2	0%	4485.12	0	0	-	4485.1





ZONE-3, WARD-Dundaheada(27)

Sr. No	Mohalla_Nam_e	Govt_Plot_Id	Owner_Nam_e	Father_Nam_e & Husban_d_Nam_e	Road_Nam_e	Mobile_Nu_mber	Occu_pancy_Sta_tus	Plot_Are_a	Total_Are_a_On_Ground_Floor	Total_Rented_Resid_ential_Builtup_Area	Total_Self_Resid_ential_Builtup_Area	Hou se_Typ_e	Roa_d_Wid_th	Constru_ction_Y_ear	House_Numb_er	Hou se_Cat_ego_ry	Rat_e_Multipl_ier	Con stru ctio_n_Sta_tus	Surv_ey_Sta_r_t_D_ate	Old_Pr_ope_rty_Tax_Id	Total_Built_Up_Ar_ea	Gis_Ma_p_Parc_el_Id	Prop_erty_Lab_el	Old_Ar_v	New_Ar_v	Arv_Diff_erence	Property_Tax(10%)	Wat_er_Tax	Sew_erag_e_Tax	Old_Tax	New_Tax
12951	Shanti Nagar	N/A	N/A		New Shanti Nagar Vijay Nagar Dun		Self Occupied	600	600	0	1600	Pakka	Below12	2005	N/A	Residential		Constructed	2021-12-23	N/A	1600	538A	00-001	-	16704	0%	1670.4	0	0	-	1670.4
12952	Shanti Nagar	245	Pink i Devi	Raju	New Shanti Nagar Vijay Nagar Dun dahe ra Ghaziabad		Self Occupied	450	450	0	450	OtherPucca HouseWith Mic a\Fiber\TinSheds	Below12	2000	245	Residential		Constructed	2021-12-22	N/A	450	543A	00-001	-	3186	0%	318.6	0	0	-	318.6





ZONE-3, WARD-Dundaheada(27)

Sr. No	Mohalla_Name	Govt_Plot Id	Owner_Name	Father_Name & Husband_Name	Road Name	Mobile_Number	Occupancy_Status	Plot_Area	Total_Area_On_Ground_Floor	Total_Rented_Residential_Builtup_Area	Total_Self_Residential_Builtup_Area	House_Type	Road_Width	Construction_Year	House_Number	House_Category	Rate_Multiplier	Construction_Status	Survey_Start_Date	Old_Property_Tax_Id	Total_Builtup_Area	Gis_Map_Parcels_Id	Property_Label	Old_Arv	New_Arv	Arv_Difference	Property_Tax(10%)	Water_Tax	Sewerage_Tax	Old_Tax	New_Tax
12953	Shanti Nagar	N/A	Radha Shukla	Mahesh Shukla	New Shanti Nagar Vijay Nagar Dun	9540847312	Self Occupied	400	400	0	800	Pakka	Below12	2005	N/A	Residential	Constructed	2021-12-22	N/A	800	543B	00-001	-	8352	0%	835.2	0	0	-	835.2	
12954	Shanti Nagar	113	Devendra Pal	mavasi	New Shanti Nagar Vijay Nagar Dun	9910306815	Self Occupied	450	450	0	450	Pakka	Below12	2008	113	Residential	Constructed	2021-12-22	N/A	450	545A	00-001	-	4698	0%	469.8	0	0	-	469.8	
12955	Shanti Nagar	N/A	Dulari Devi	Kamal Devi	New Shanti Nagar Vijay Nagar Dun		Mix	400	400	400	1200	Pakka	Below12	2000	N/A	Residential	Constructed	2021-12-22	N/A	1600	561A	00-001	-	16704	0%	1670.4	0	0	-	1670.4	





ZONE-3, WARD-Dundaheada(27)

Sr. No	Mohalla_Name	Govt_Plot_Id	Owner_Name	Father_Name & Husband_Name	Road_Name	Mobile_Number	Occupancy_Status	Plot_Area	Total_Area_On_Ground_Floor	Total_Rented_Residential_Builtup_Area	Total_Self_Residential_Builtup_Area	House_Type	Road_Width	Construction_Year	House_Number	House_Category	Rate_Multiplier	Construction_Status	Survey_Start_Date	Old_Property_Tax_Id	Total_Builtup_Area	Gis_Map_Parcels_Id	Property_Label	Old_Arv	New_Arv	Arv_Difference	Property_Tax(10%)	Water_Tax	Sewerage_Tax	Old_Tax	New_Tax
12956	Shanti Nagar	160	Kishan Pal		New Shanti Nagar Vijay Nagar Dun		Self Occupied	450	450	0	850	Pakka	Below12	2010	160	Mix	5	Constructed	2021-12-22	VN13716	900	573A	00-001	3652	12378	239%	1237.8	0	0	365	1237.8
12957	Shanti Nagar	Near-332	Sarvesh Choudhary		New Shanti Nagar Vijay Nagar Dundaheada Ghaziabad		Self Occupied	900	900	0	900	OtherPucca House	Below12	2000	311	Residential		Constructed	2021-12-22	VN13843	900	573B	00-001	2191	6372	191%	637.2	0	0	219	637.2





ZONE-3, WARD-Dundaheada(27)

Sr. No	Mohalla_Name	Govt_Plot Id	Owner_Name	Father_Name & Husband_Name	Road Name	Mobile_Number	Occupancy_Status	Plot_Area	Total_Area_On_Ground_Floor	Total_Rented_Residential_Builtup_Area	Total_Self_Residential_Builtup_Area	House_Type	Road_Width	Construction_Year	House_Number	House_Category	Rate_Multiplier	Construction_Status	Survey_Start_Date	Old_Property_Tax_Id	Total_Builtup_Area	Gis_Map_Parcels_Id	Property_Label	Old_Arv	New_Arv	Arv_Difference	Property_Tax(10%)	Water_Tax	Sewerage_Tax	Old_Tax	New_Tax
12958	Shanti Nagar	N/A	Rambholi Devi	Bijender Yada	New Shanti Nagar Vijay Nagar Dun	9319220034	Self Occupied	450	450	0	550	Pakka	Below12	2005	N/A	Residential	Constructed	2021-12-22	N/A	550	604A	00-001	-	5742	0%	574.2	0	0	-	574.2	
12959	Shanti Nagar	265	Sumit Kausaik	MUKESH KUMAR	New Shanti Nagar Vijay Nagar Dun	9654936865	Self Occupied	450	450	0	450	Pakka	Below12	2000	265	Residential	Constructed	2021-12-22	N/A	450	607A	00-001	-	4698	0%	469.8	0	0	-	469.8	
12960	Shanti Nagar	NEAR BY 262	Ramdeen Yadav	RAMHARAK YADAV	New Shanti Nagar Vijay Nagar Dun	8800974697	Self Occupied	750	750	0	750	Pakka	Below12	2009	Near by 262	Residential	Constructed	2021-12-22	N/A	750	608A	00-001	-	7830	0%	783	0	0	-	783	

ZONE-3, WARD-Dundaheada(27)

Sr. No	Mohalla_Name	Govt_Plot Id	Owner_Name	Father_Name & Husband_Name	Road Name	Mobile_Number	Occupancy_Status	Plot_Area	Total_Area_On_Ground_Floor	Total_Rented_Residential_Builtup_Area	Total_Self_Residential_Builtup_Area	House_Type	Road_Width	Construction_Year	House_Number	House_Category	Rate_Multiplier	Construction_Status	Survey_Start_Date	Old_Property_Tax_Id	Total_Builtup_Area	Gis_Map_Parcels_Id	Property_Label	Old_Arv	New_Arv	Arv_Difference	Property_Tax(10%)	Water_Tax	Sewerage_Tax	Old_Tax	New_Tax
12961	Shanti Nagar	120	Balwant Singh	dalchand	New Shanti Nagar Vijay Nagar Dun	8130577232	Self Occupied	1600	1600	0	3100	Pakka	Below12	2005	120	Residential		Constructed	2021-12-23	N/A	3100	611A	00-001	-	32364	0%	3236.4	0	0	-	3236.4
12962	Shanti Nagar	KH NO 162	Anjali Chauhan	rakesh chahnan	New Shanti Nagar Vijay Nagar Dun	9717998247	Self Occupied	500	500	0	1000	Pakka	Below12	2005	KH NO 162	Residential		Constructed	2021-12-23	N/A	1000	615A	00-001	-	10440	0%	1044	0	0	-	1044
12963	Shanti Nagar	N/A	Sonu Sharma	yogesh Sharma	New Shanti Nagar Vijay Nagar Dun	9318354595	Self Occupied	500	500	0	1300	Pakka	Below12	2005	N/A	Residential		Constructed	2021-12-23	N/A	1300	616A	00-001	-	13572	0%	1357.2	0	0	-	1357.2





ZONE-3, WARD-Dundaheada(27)

Sr. No	Mohalla_Name	Govt_Plot_Id	Owner_Name	Father_Name & Husband_Name	Road Name	Mobile_Number	Occupancy_Status	Plot_Area	Total_Area_On_Ground_Floor	Total_Rented_Residential_Builtup_Area	Total_Self_Residential_Builtup_Area	House_Type	Road_Width	Construction_Year	House_Number	House_Category	Rate_Multiplier	Construction_Status	Survey_Start_Date	Old_Property_Tax_Id	Total_Builtup_Area	Gis_Map_Parcels_Id	Property_Label	Old_Arv	New_Arv	Arv_Difference	Property_Tax(10%)	Water_Tax	Sewerage_Tax	Old_Tax	New_Tax
12964	Shanti Nagar	301 right side	Shreepal / Manoj		New Shanti Nagar Vijay Nagar Dun	7982929743	Self Occupied	225	225	0	450	Pakka	Below12	2010	301 right side	Residential		Constructed	2021-12-23	N/A	450	623A	00-001	-	3942	0%	394.2	0	0	-	394.2
12965	Shanti Nagar	168	Ramesh wari	Kiranpal	New Shanti Nagar Vijay Nagar Dun	9999717438	Self Occupied	400	400	0	400	Pakka	Below12	2008	168	Residential		Constructed	2021-12-23	N/A	400	625A	00-001	-	4176	0%	417.6	0	0	-	417.6
12966	Shanti Nagar	N/A	Chanchal	Manoj	New Shanti Nagar Vijay Nagar Dun	8750808621	Self Occupied	450	450	0	450	Pakka	Below12	2020	N/A	Residential		Constructed	2021-12-23	N/A	450	625B	00-001	-	4698	0%	469.8	0	0	-	469.8





ZONE-3, WARD-Dundaheada(27)

Sr. No	Mohalla_Name	Govt_Plot Id	Owner_Name	Father_Name & Husband_Name	Road Name	Mobile_Number	Occupancy_Status	Plot_Area	Total_Area_On_Ground_Floor	Total_Rented_Residential_Builtup_Area	Total_Self_Residential_Builtup_Area	House_Type	Road_Width	Construction_Year	House_Number	House_Category	Rate_Multiplier	Construction_Status	Survey_Start_Date	Old_Property_Tax_Id	Total_Builtup_Area	Gis_Map_Parcels_Id	Property_Label	Old_Arv	New_Arv	Arv_Difference	Property_Tax(10%)	Water_Tax	Sewerage_Tax	Old_Tax	New_Tax
12967	Shanti Nagar	N/A	N/A		New Shanti Nagar Vijay Nagar Dun		Self Occupied	450	450	0	450	Kutchha	Below12	2000	N/A	Residential		Constructed	2021-12-23	N/A	450	626A	00-001	-	3186	0%	318.6	0	0	-	318.6
12968	Shanti Nagar	N/A	Sajan Devi	Avdesh Mishra	New Shanti Nagar Vijay Nagar Dun	7053756114	Self Occupied	300	300	0	450	Pakka	Below12	2002	N/A	Residential		Constructed	2021-12-23	N/A	450	627A	00-001	-	4194	0%	419.4	0	0	-	419.4
12969	Shanti Nagar	Near-418	Poonam Rani	Ami Kumar	New Shanti Nagar Vijay Nagar Dun	9958672768	Self Occupied	450	450	0	900	Pakka	Below12	2000	Near 418	Residential		Constructed	2021-12-23	N/A	900	631A	00-001	-	9396	0%	939.6	0	0	-	939.6

ZONE-3, WARD-Dundaheada(27)

Sr. No	Mohalla_Name	Govt_Plot Id	Owner_Name	Father_Name & Husband_Name	Road Name	Mobile Number	Occupancy Status	Plot Area	Total Area On Ground	Total Rented Residential Builtup Area	Total Self Residential Builtup Area	House Type	Road Width	Construction Year	House Number	House Category	Rate Multiplier	Construction Status	Survey Start Date	Old Property Tax Id	Total Builtup Area	Gis Map Parcel Id	Property Label	Old Arv	New Arv	Arv_Difference	Property Tax(10%)	Water Tax	Sewerage Tax	Old Tax	New Tax
12970	Shanti Nagar	Near by 409	Rahadevi	Giriraj Bhatti	New Shanti Nagar Vijay Nagar Dun	9971585872	Self Occupied	450	450	0	450	Pakka	Below 12	2015	Near by 409	Residential		Constructed	2021-12-23	N/A	450	632A	00-001	-	4698	0%	469.8	0	0	-	469.8
12971	Shanti Nagar	417 near by	Rajkumar		New Shanti Nagar Vijay Nagar Dun		Rented	700	700	2100	0	Pakka	Below 12	2010	417 near by	Residential		Constructed	2021-12-23	N/A	2100	633A	00-001	-	24664.5	0%	2466.45	0	0	-	2466.5
12972	Shanti Nagar	283	Vinod Saini	Manjalsaini	New Shanti Nagar Vijay Nagar Dun	9958207268	Self Occupied	450	450	0	450	Pakka	Below 12	2020	283	Residential		Constructed	2021-12-23	N/A	450	638A	00-001	-	4698	0%	469.8	0	0	-	469.8

ZONE-3, WARD-Dundaheada(27)

Sr. No	Mohalla_Name	Govt_Plot Id	Owner_Name	Father_Name & Husband_Name	Road Name	Mobile_Number	Occupancy_Status	Plot_Area	Total_Area_On_Ground_Floor	Total_Rented_Residential_Builtup_Area	Total_Self_Residential_Builtup_Area	House_Type	Road_Width	Construction_Year	House_Number	House_Category	Rate_Multiplier	Construction_Status	Survey_Start_Date	Old_Property_Tax_Id	Total_Builtup_Area	Gis_Map_Parcels_Id	Property_Label	Old_Arv	New_Arv	Arv_Difference	Property_Tax(10%)	Water_Tax	Sewerage_Tax	Old_Tax	New_Tax
12973	Shanti Nagar	Near-284	Radha Shyam		New Shanti Nagar Vijay Nagar Dun		Rented	450	450	450	0	Pakka	Below12	2010	Near-284	Residential		Constructed	2021-12-23	N/A	450	639A	00-001	-	4698	0%	469.8	0	0	-	469.8
12974	Shanti Nagar	KH NO 157	Jagpal Singh	ramphal	New Shanti Nagar Vijay Nagar Dun	8383881367	Rented	450	450	450	0	Pakka	Below12	2008	KH NO 157	Residential		Constructed	2021-12-23	N/A	450	641A	00-001	-	5285.25	0%	528.525	0	0	-	528.53
12975	Shanti Nagar	287	Saveta Devi	Late Ramesh Singh	New Shanti Nagar Vijay Nagar Dun	9718820903	Self Occupied	450	450	0	900	Pakka	Below12	2008	287	Residential		Constructed	2021-12-23	N/A	900	642A	00-001	-	9396	0%	939.6	0	0	-	939.6





ZONE-3, WARD-Dundaheada(27)

Sr. No	Mohalla_Name	Govt_Plot_Id	Owner_Name	Father_Name & Husband_Name	Road_Name	Mobile_Number	Occupancy_Status	Plot_Area	Total_Area_On_Ground_Floor	Total_Rented_Residential_Builtup_Area	Total_Self_Residential_Builtup_Area	House_Type	Road_Width	Construction_Year	House_Number	House_Category	Rate_Multiplier	Construction_Status	Survey_Start_Date	Old_Property_Tax_Id	Total_Builtup_Area	Gis_Map_Parcels_Id	Property_Label	Old_Arv	New_Arv	Arv_Difference	Property_Tax(10%)	Water_Tax	Sewerage_Tax	Old_Tax	New_Tax
12976	Shanti Nagar	N/A	Sakuntala Devi	Subhash Chand	New Shanti Nagar Vijay Nagar Dundaheada	8826941257	Self Occupied	500	500	0	450	Pakka	Below 12	2000	N/A	Mix	5	Constructed	2021-12-22	N/A	500	650A	00-001	-	5274	0%	527.4	0	0	-	527.4
12977	Shanti Nagar	N/A	Ranbiri	Mange Ram	New Shanti Nagar Vijay Nagar Dundaheada Ghaziabad		Mix	1800	1500	0	1450	Other Pucca House with Micather\Tinsheds	Below 12	2000	N/A	Mix	5	Constructed	2021-12-22	N/A	1500	656A	00-001	-	13770	0%	1377	0	0	-	1377

ZONE-3, WARD-Dundaheada(27)

Sr. No	Mohalla_Name	Govt_Plot_Id	Owner_Name	Father_Name & Husband_Name	Road Name	Mobile Number	Occupancy Status	Plot Area	Total Area On Ground	Total Rented Residential Builtup Area	Total Self Residential Builtup Area	House Type	Road Width	Construction Year	House Number	House Category	Rate Multiplier	Construction Status	Survey Start Date	Old Property Tax Id	Total Builtup Area	Gis Map Parcel Id	Property Label	Old Arv	New Arv	Arv Difference	Property Tax(10%)	Water Tax	Sewerage Tax	Old Tax	New Tax
12978	Shanti Nagar	N/A	N/A		New Shanti Nagar Vijay Nagar Dun		Self Occupied	1800	500	0	500	Pakka	Below 12	2010	N/A	Residential		Constructed	2021-12-22	N/A	500	658A	00-001	-	5220	0%	522	0	0	-	522
12979	Shanti Nagar	N/A	N/A		New Shanti Nagar Vijay Nagar Dun		Self Occupied	1000	1000	0	1500	Pakka	Below 12	2005	N/A	Residential		Constructed	2021-12-22	N/A	1500	669A	00-001	-	15660	0%	1566	0	0	-	1566
12980	Shanti Nagar	Near-167	N/A		New Shanti Nagar Vijay Nagar Dun		Self Occupied	450	450	0	900	Pakka	Below 12	2009	Near-167	Residential		Constructed	2021-12-22	N/A	900	677A	00-001	-	9396	0%	939.6	0	0	-	939.6

ZONE-3, WARD-Dundaheada(27)

Sr. No	Mohalla_Name	Govt_Plot Id	Owner_Name	Father_Name & Husband_Name	Road Name	Mobile Number	Occupancy Status	Plot Area	Total Area On Ground	Total Rented Residential Builtup Area	Total Self Residential Builtup Area	House Type	Road Width	Construction Year	House Number	House Category	Rate Multiplier	Construction Status	Survey Start Date	Old Property Tax Id	Total Builtup Area	Gis Map Parcel Id	Property Label	Old Arv	New Arv	Arv Difference	Property Tax(10%)	Water Tax	Sewerage Tax	Old Tax	New Tax
12981	Shanti Nagar	N/A	N/A		New Shanti Nagar Vijay Nagar Dun		Self Occupied	500	500	0	500	Pakka	Below 12	2005	N/A	Residential		Constructed	2021-12-21	N/A	500	688A	00-001	-	5220	0%	522	0	0	-	522
12982	Shanti Nagar	N/A	Mee na Devi	Late Umesh Mehta	New Shanti Nagar Vijay Nagar Dun	9970078603	Self Occupied	450	450	0	900	Pakka	Below 12	2008	N/A	Residential		Constructed	2021-12-21	N/A	900	689A	00-001	-	9396	0%	939.6	0	0	-	939.6
12983	Shanti Nagar	128	Yashpal		New Shanti Nagar Vijay Nagar Dun		Self Occupied	450	450	0	450	Pakka	Below 12	2000	128	Residential		Constructed	2021-12-21	N/A	450	693A	00-001	-	4698	0%	469.8	0	0	-	469.8





ZONE-3, WARD-Dundaheada(27)

Sr. No	Mohalla_Name	Govt_Plot Id	Owner_Name	Father_Name & Husband_Name	Road Name	Mobile_Number	Occupancy_Status	Plot_Area	Total_Area_On_Ground_Floor	Total_Rented_Residential_Builtup_Area	Total_Self_Residential_Builtup_Area	House_Type	Road_Width	Construction_Year	House_Number	House_Category	Rate_Multiplier	Construction_Status	Survey_Start_Date	Old_Property_Tax_Id	Total_Builtup_Area	Gis_Map_Parcels_Id	Property_Label	Old_Arv	New_Arv	Arv_Difference	Property_Tax(10%)	Water_Tax	Sewerage_Tax	Old_Tax	New_Tax
12984	Shanti Nagar	N/A	Sushil Garg		New Shanti Nagar Vijay Nagar Dun		Self Occupied	400	400	0	600	Pakka	Below12	2005	N/A	Residential		Constructed	2021-12-21	N/A	600	699A	00-001	-	6264	0%	626.4	0	0	-	626.4
12985	Shanti Nagar	N/A	Satveer Singh		New Shanti Nagar Vijay Nagar Dun	9568277665	Rented	600	600	500	0	Pakka	Below12	2019	115	Mix	3	Constructed	2021-12-21	VN13639	600	701A	00-001	2922	10729.8	267%	1072.98	0	0	292	1073
12986	Shanti Nagar	N/A	Bhagwan Das		New Shanti Nagar Vijay Nagar Dun		Rented	600	600	550	0	Pakka	Below12	2005	111	Mix	5	Constructed	2021-12-21	VN13634	600	702A	00-001	9496	9963.75	5%	996.375	0	0	950	996.38





ZONE-3, WARD-Dundaheada(27)

Sr. No	Mohalla_Name	Govt_Plot Id	Owner_Name	Father_Name & Husband_Name	Road Name	Mobile Number	Occupancy Status	Plot Area	Total Area On Ground	Total Rented Residential Builtup Area	Total Self Residential Builtup Area	House Type	Road Width	Construction Year	House Number	House Category	Rate Multiplier	Construction Status	Survey Start Date	Old Property Tax Id	Total Builtup Area	Gis Map Parcel Id	Property Label	Old Arv	New Arv	Arv Difference	Property Tax(10%)	Water Tax	Sewerage Tax	Old Tax	New Tax
12987	Shanti Nagar	N/A	N/A		New Shanti Nagar Vijay Nagar Dun		Self Occupied	900	500	0	500	Pakka	Below 12	2000	N/A	Residential		Constructed	2021-12-21	N/A	500	716A	00-001	-	5220	0%	522	0	0	-	522
12988	Shanti Nagar	N/A	Bindu Singh	Ghanshyam Singh	New Shanti Nagar Vijay Nagar Dun	9810987484	Self Occupied	800	800	0	2400	Pakka	Below 12	2008	N/A	Residential		Constructed	2021-12-17	N/A	2400	721A	00-001	-	25056	0%	2505.6	0	0	-	2505.6
12989	Shanti Nagar	N/A	Nanak		New Shanti Nagar Vijay Nagar Dun		Self Occupied	900	800	0	800	Pakka	Below 12	2000	N/A	Residential		Constructed	2021-12-17	N/A	800	723A	00-001	-	8352	0%	835.2	0	0	-	835.2





ZONE-3, WARD-Dundaheada(27)

Sr. No	Mohalla_Name	Govt_Plot_Id	Owner_Name	Father_Name & Husband_Name	Road_Name	Mobile_Number	Occupancy_Status	Plot_Area	Total_Area_On_Ground_Floor	Total_Rented_Residential_Builtup_Area	Total_Self_Residential_Builtup_Area	House_Type	Road_Width	Construction_Year	House_Number	House_Category	Rate_Multiplier	Construction_Status	Survey_Start_Date	Old_Property_Tax_Id	Total_Builtup_Area	Gis_Map_Parcels_Id	Property_Label	Old_Arv	New_Arv	Arv_Difference	Property_Tax(10%)	Water_Tax	Sewerage_Tax	Old_Tax	New_Tax
12990	Shanti Nagar	N/A	N/A		New Shanti Nagar Vijay Nagar Dun		Self Occupied	600	0	0	0	Vacant Land	Below 12	0	N/A	Residential		Not Constructed	2021-12-17	N/A	0	736A	00-001	-	2088	0%	208.8	0	0	-	208.8
12991	Shanti Nagar	near 221	N/A		New Shanti Nagar Vijay Nagar Dundaheada Ghaziabad		Self Occupied	450	450	0	450	Other Pucca House with Micra\Fiber\Tin Sheds	Below 12	2005	near 221	Residential		Constructed	2021-12-17	N/A	450	739A	00-001	-	3186	0%	318.6	0	0	-	318.6





ZONE-3, WARD-Dundaheada(27)

Sr. No	Mohalla_Name	Govt_Plot Id	Owner_Name	Father_Name & Husband_Name	Road Name	Mobile Number	Occupancy Status	Plot Area	Total Area On Ground Floor	Total Rented Residential Builtup Area	Total Self Residential Builtup Area	House Type	Road Width	Construction Year	House Number	House Category	Rate Multiplier	Construction Status	Survey Start Date	Old Property Tax Id	Total Builtup Area	Gis Map Parcel Id	Property Label	Old Arv	New Arv	Arv Difference	Property Tax(10%)	Water Tax	Sewerage Tax	Old Tax	New Tax
12992	Shanti Nagar	N/A	N/A		New Shanti Nagar Vijay Nagar Dun		Rented	700	700	700	0	Pakka	Below 12	2005	N/A	Residential		Constructed	2021-12-17	N/A	700	742A	00-001	-	8221.5	0%	822.15	0	0	-	822.15
12993	Shanti Nagar	42	Ram Nivas	LALARAM	New Shanti Nagar Vijay Nagar Dun	9911021101	Self Occupied	550	550	0	1100	Pakka	Below 12	2000	42	Residential		Constructed	2021-12-17	N/A	1100	742B	00-001	-	11484	0%	1148.4	0	0	-	1148.4
12994	Shanti Nagar	34	Subhash Chand	RAGHUNATH SINGH	New Shanti Nagar Vijay Nagar Dun	8800521882	Self Occupied	450	450	0	800	Pakka	Below 12	2000	34	Mix	5	Constructed	2021-12-17	N/A	900	747A	00-001	-	15360	0%	1536	0	0	-	1536





ZONE-3, WARD-Dundaheada(27)

Sr. No	Mohalla_Name	Govt_Plot Id	Owner_Name	Father_Name & Husband_Name	Road Name	Mobile Number	Occupancy Status	Plot Area	Total Area On Ground Floor	Total Rented Residential Builtup Area	Total Self Residential Builtup Area	House Type	Road Width	Construction Year	House Number	House Category	Rate Multiplier	Construction Status	Survey Start Date	Old Property Tax Id	Total Builtup Area	Gis Map Parcel Id	Property Label	Old Arv	New Arv	Arv Difference	Property Tax(10%)	Water Tax	Sewerage Tax	Old Tax	New Tax
12995	Shanti Nagar	31	Manoj Kumar Rastogi	s.m Rastogi	New Shanti Nagar Vijay Nagar Dun	9910883746	Self Occupied	600	600	0	1200	Pakka	Below 12	2005	31	Residential		Constructed	2021-12-17	N/A	1200	749A	00-001	-	12528	0%	1252.8	0	0	-	1252.8
12996	Shanti Nagar	N/A	N/A		New Shanti Nagar Vijay Nagar Dun		Self Occupied	600	0	0	0	Vacant Land	Below 12	0	N/A	Residential		Not Constructed	2021-12-21	N/A	0	752A	00-001	-	2088	0%	208.8	0	0	-	208.8
12997	Shanti Nagar	11	Deepak Kaushal	BALVEER SINGH	New Shanti Nagar Vijay Nagar Dun		Self Occupied	750	750	0	750	Pakka	Below 12	2000	11	Residential		Constructed	2021-12-21	N/A	750	759A	00-001	-	7830	0%	783	0	0	-	783





ZONE-3, WARD-Dundaheada(27)

Sr. No	Mohalla_Name	Govt_Plot Id	Owner_Name	Father_Name & Husband_Name	Road Name	Mobile Number	Occupancy Status	Plot Area	Total Area On Ground Floor	Total Rented Residential Builtup Area	Total Self Residential Builtup Area	House Type	Road Width	Construction Year	House Number	House Category	Rate Multiplier	Construction Status	Survey Start Date	Old Property Tax Id	Total Builtup Area	Gis_Map Parcel Id	Property Label	Old Arv	New Arv	Arv_Difference	Property Tax(10%)	Water Tax	Sewerage Tax	Old Tax	New Tax
12998	Shanti Nagar	KH. 220	Sree wati Devi	Kamal	New Shanti Nagar Vijay Nagar Dun	9015454470	Self Occupied	500	500	0	975	Pakka	Below 12	2000	KH.220	Mix	5	Constructed	2021-12-21	N/A	1000	768A	00-001	-	11931	0%	1193.1	0	0	-	1193.1
12999	Shanti Nagar	near 73	N/A		New Shanti Nagar Vijay Nagar Dun		Self Occupied	900	0	0	0	Vacant Land	Below 12	0	near 73	Residential		Not Constructed	2021-12-17	N/A	0	774A	00-001	-	3132	0%	313.2	0	0	-	313.2
13000	Shanti Nagar	N/A	N/A		New Shanti Nagar Vijay Nagar Dun		Self Occupied	600	0	0	0	Vacant Land	Below 12	0	N/A	Residential		Not Constructed	2021-12-17	N/A	0	794A	00-001	-	2088	0%	208.8	0	0	-	208.8

ZONE-3, WARD-Dundaheada(27)

Sr. No	Mohalla_Name	Govt_Plot Id	Owner_Name	Father_Name & Husband_Name	Road Name	Mobile Number	Occupancy Status	Plot Area	Total Area On Ground	Total Rented Residential Builtup Area	Total Self Residential Builtup Area	House Type	Road Width	Construction Year	House Number	House Category	Rate Multiplier	Construction Status	Survey Start Date	Old Property Tax Id	Total Builtup Area	Gis Map Parcel Id	Property Label	Old Arv	New Arv	Arv Difference	Property Tax(10%)	Water Tax	Sewerage Tax	Old Tax	New Tax
13001	Shanti Nagar	N/A	N/A		New Shanti Nagar Vijay Nagar Dun		Self Occupied	2000	0	0	0	Vacant Land	Below 12	0	N/A	Residential		Not Constructed	2021-12-17	N/A	0	799A	00-001	-	6960	0%	696	0	0	-	696
13002	Shanti Nagar	165	Ram Nath	Manphol Singh	New Shanti Nagar Vijay Nagar Dun	8750394387	Self Occupied	500	500	0	1000	Pakka	Below 12	2005	143	Residential		Constructed	2021-12-17	VN13678	1000	806A	00-001	3360	10440	211%	1044	0	0	336	1044
13003	Shanti Nagar	222/1	Sanjeev Kumar		New Shanti Nagar Vijay Nagar Dun		Self Occupied	800	800	0	1600	Pakka	Below 12	2010	225	Residential		Constructed	2021-12-17	VN13775	1600	806B	00-001	8766	16704	91%	1670.4	0	0	877	1670.4





ZONE-3, WARD-Dundaheada(27)

Sr. No	Mohalla_Nam e	Govt_Plot Id	Owner_Nam e	Father_Nam e & Hus band_Nam e	Road Nam e	Mobile_Nu mber	Occ upancy_Stat us	Plot_Are a	Total_Are a_On_G round_Floor	Total_Rented_Resid ential_Built up_Are a	Total_Self_Resid ential_Built up_Are a	Hou se_Typ e	Roa d_Wid th	Constru ction_Y ear	House _Numb er	Hou se_Cat egor y	Rat e_Mul tipli er	Con stru ction_Stat us	Surv ey_Star t_D ate	Old_Pr ope rty_Tax _Id	Total_Built Up_Are a	Gis_Ma p_Parc el_Id	Prop erty_Lab el	Old_Ar v	New_Arv	Arv_Diff erence	Property Tax(10%)	Wat er_T ax	Sew erag e_T ax	Old_T ax	New_T ax
13004	Shanti Nagar	95	Shobawati Devi	Tarkeshwar Verma	New Shanti Nagar Vijay Nagar Dun		Self Occupied	500	500	0	1000	Pakka	Below12	2005	95	Residential		Constructed	2021-12-17	N/A	1000	806C	00-001	-	10440	0%	1044	0	0	-	1044
13005	Shanti Nagar	KH NO 154/02	Chunnilal	dhulichand	New Shanti Nagar Vijay Nagar Dun	9953742044	Self Occupied	800	800	0	800	Pakka	Below12	2019	154/02	Residential		Constructed	2021-12-21	N/A	800	823A	00-001	-	8352	0%	835.2	0	0	-	835.2





ZONE-3, WARD-Dundaheada(27)

Sr. No	Mohalla_Name	Govt_Plot_Id	Owner_Name	Father_Name & Husband_Name	Road Name	Mobile_Number	Occupancy_Status	Plot_Area	Total_Area_On_Ground_Floor	Total_Rented_Residential_Builtup_Area	Total_Self_Residential_Builtup_Area	House_Type	Road_Width	Construction_Year	House_Number	House_Category	Rate_Multiplier	Construction_Status	Survey_Start_Date	Old_Property_Tax_Id	Total_Builtup_Area	Gis_Map_Parcels_Id	Property_Label	Old_Arv	New_Arv	Arv_Difference	Property_Tax(10%)	Water_Tax	Sewerage_Tax	Old_Tax	New_Tax
13006	Shanti Nagar	near 147	Sona Devi	Nand Lal	New Shanti Nagar Vijay Nagar Dundaheada Ghaziabad	7838001980	Self Occupied	400	400	0	400	OtherPucca House with Microw12	Below12	2005	near 147	Residential		Constructed	2021-12-17	N/A	400	830A	00-001	-	2832	0%	283.2	0	0	-	283.2
13007	Shanti Nagar	513	Premlata Sharma	Yogesh Kumar	New Shanti Nagar Vijay Nagar Dundaheada Ghaziabad	9990675838	Self Occupied	450	450	0	900	Pakka	Below12	2000	513	Residential		Constructed	2021-12-17	N/A	900	856A	00-001	-	9396	0%	939.6	0	0	-	939.6





ZONE-3, WARD-Dundaheada(27)

Sr. No	Mohalla_Name	Govt_Plot_Id	Owner_Name	Father_Name & Husband_Name	Road Name	Mobile Number	Occupancy Status	Plot Area	Total Area On Ground Floor	Total Rented Residential Builtup Area	Total Self Residential Builtup Area	House Type	Road Width	Construction Year	House Number	House Category	Rate Multiplier	Construction Status	Survey Start Date	Old Property Tax Id	Total Builtup Area	Gis_Map_Parcels_Id	Property Label	Old Arv	New Arv	Arv_Difference	Property Tax(10%)	Water Tax	Sewerage Tax	Old Tax	New Tax
13008	Shanti Nagar	N/A	Ram Avtar Chauhan	Ranganamchandan	New Shanti Nagar Vijay Nagar Dundaheada Ghaziabad		Self Occupied	450	450	0	450	OtherPucca House with Microw12	Below12	2005	N/A	Residential		Constructed	2021-12-17	N/A	450	857A	00-001	-	3186	0%	318.6	0	0	-	318.6
13009	Shanti Nagar	near 181	Hansraj	Ram Nath	New Shanti Nagar Vijay Nagar Dundaheada Ghaziabad	9810644587	Self Occupied	500	500	0	500	Pakka	Below12	2005	near 181	Residential		Constructed	2021-12-17	N/A	500	858A	00-001	-	5220	0%	522	0	0	-	522





ZONE-3, WARD-Dundaheada(27)

Sr. No	Mohalla_Name	Govt_Plot Id	Owner_Name	Father_Name & Husband_Name	Road Name	Mobile Number	Occupancy Status	Plot Area	Total Area On Ground	Total Rented Residential Builtup Area	Total Self Residential Builtup Area	House Type	Road Width	Construction Year	House Number	House Category	Rate Multiplier	Construction Status	Survey Start Date	Old Property Tax Id	Total Builtup Area	Gis Map Parcel Id	Property Label	Old Arv	New Arv	Arv Difference	Property Tax(10%)	Water Tax	Sewerage Tax	Old Tax	New Tax
13010	Shanti Nagar	181	Rajesh		New Shanti Nagar Vijay Nagar Dun		Rented	450	450	900	0	Pakka	Below 12	2000	190	Residential		Constructed	2021-12-17	VN13735	900	859A	00-001	5698	9396	65%	939.6	0	0	570	939.6
13011	Shanti Nagar	151	Asha Saxena	Rajendra Saxena	New Shanti Nagar Vijay Nagar Dun	8882264777	Self Occupied	550	550	0	550	Pakka	Below 12	2012	151	Residential		Constructed	2021-12-21	N/A	550	866A	00-001	-	5742	0%	574.2	0	0	-	574.2
13012	Shanti Nagar	NEAR KH. 154	N/A		New Shanti Nagar Vijay Nagar Dun		Self Occupied	400	400	0	800	Pakka	Below 12	2000	NEAR BY KH 154	Residential		Constructed	2021-12-17	N/A	800	871A	00-001	-	8352	0%	835.2	0	0	-	835.2

ZONE-3, WARD-Dundaheada(27)

Sr. No	Mohalla_Name	Govt_Plot_Id	Owner_Name	Father_Name & Husband_Name	Road Name	Mobile Number	Occupancy Status	Plot Area	Total Area On Ground	Total Rented Residential Builtup Area	Total Self Residential Builtup Area	House Type	Road Width	Construction Year	House Number	House Category	Rate Multiplier	Construction Status	Survey Start Date	Old Property Tax Id	Total Builtup Area	Gis Map Parcel Id	Property Label	Old Arv	New Arv	Arv Difference	Property Tax(10%)	Water Tax	Sewerage Tax	Old Tax	New Tax
13013	Shanti Nagar	N/A	N/A		New Shanti Nagar Vijay Nagar Dun		Self Occupied	400	400	0	400	Pakka	Below 12	2021	N/A	Residential		Under Construction	2021-12-17	N/A	400	872A	00-001	-	0	0%	0	0	0	-	0
13014	Shanti Nagar	191	Mahendra Singh	Bhawar Singh	New Shanti Nagar Vijay Nagar Dun		Self Occupied	450	450	0	900	Pakka	Below 12	2005	191	Residential		Constructed	2021-12-17	N/A	900	874A	00-001	-	9396	0%	939.6	0	0	-	939.6
13015	Shanti Nagar	517	Baccahal	ram kirpal	New Shanti Nagar Vijay Nagar Dun	9711172019	Self Occupied	500	500	0	1000	Pakka	Below 12	2008	517	Residential		Constructed	2021-12-17	N/A	1000	875A	00-001	-	10440	0%	1044	0	0	-	1044





ZONE-3, WARD-Dundaheada(27)

Sr. No	Mohalla_Nam e	Govt_Plot Id	Owner_Nam e	Fath er_Nam e & Hus band_Nam e	Road Nam e	Mobile_Nu mber	Occ upancy_Stat us	Plot_Are a	Total_Are a_On_G round_Floor	Total_Rent ed_Resid ential_Built up_Are a	Total_Self_Resid ential_Built up_Are a	Hou se_Typ e	Roa d_Wid th	Constru ction_Y ear	House _Numb er	Hou se_Cat egor y	Rat e_Mul tipli er	Con stru ction_Stat us	Surv ey_Star t_D ate	Old _Pr ope rty_Tax _Id	Total_Built _Up_Are a	Gis_Ma p_Parc el_Id	Prop erty _Lab el	Old_Ar v	New_Ar v	Arv_Diff erence	Property Tax(10%)	Wat er_T ax	Sew erag e_T ax	Old_T ax	New_T ax
13016	Shant i Naga r	516	Shiv Jor	bikh o	New Shan ti Naga r Vijay Naga r Dun		Self Occ upie d	400	400	0	350	Pak ka	Belo w12	2005	516	Mix	5	Con stru cted	202 1-12- 17	N/A	400	875B	00- 001	-	7158	0%	715.8	0	0	-	715.8
13017	Shant i Naga r	200	Me wati Devi	Sant Lal	New Shan ti Naga r Vijay Naga r Dun	9911787155	Self Occ upie d	900	900	0	2700	Pak ka	Belo w12	2008	200	Resi den tial		Con stru cted	202 1-12- 17	N/A	2700	876B	00- 001	-	28188	0%	2818.8	0	0	-	2818.8
13018	Shant i Naga r	KH NO 224	Ram Pal Sing h	ur sing h	New Shan ti Naga r Vijay Naga r Dun	9717415280	Self Occ upie d	500	500	0	1000	Pak ka	Belo w12	2005	kh no 224	Resi den tial		Con stru cted	202 1-12- 17	N/A	1000	877A	00- 001	-	10440	0%	1044	0	0	-	1044

ZONE-3, WARD-Dundaheada(27)

Sr. No	Mohalla_Name	Govt_Plot Id	Owner_Name	Father_Name & Husband_Name	Road Name	Mobile Number	Occupancy Status	Plot Area	Total Area On Ground	Total Rented Residential Builtup Area	Total Self Residential Builtup Area	House Type	Road Width	Construction Year	House Number	House Category	Rate Multiplier	Construction Status	Survey Start Date	Old Property Tax Id	Total Builtup Area	Gis_Map Parcel Id	Property Label	Old Arv	New Arv	Arv_Difference	Property Tax(10%)	Water Tax	Sewerage Tax	Old Tax	New Tax
13019	Shanti Nagar	N/A	Raju	Ramand	New Shanti Nagar Vijay Nagar Dun		Self Occupied	400	400	0	800	Pakka	Below12	2005	N/A	Residential		Constructed	2021-12-17	N/A	800	877B	00-001	-	7008	0%	700.8	0	0	-	700.8
13020	Shanti Nagar	###	Fauji Yadav	IND RAS HAN	New Shanti Nagar Vijay Nagar Dun	7011758246	Self Occupied	450	450	0	450	Pakka	Below12	2000	1093	Residential		Constructed	2021-12-17	N/A	450	878A	00-001	-	4698	0%	469.8	0	0	-	469.8
13021	Shanti Nagar	N/A	Raj Kumar Chohan		New Shanti Nagar Vijay Nagar Dun		Self Occupied	300	300	0	600	Pakka	Below12	2000	248	Residential		Constructed	2021-12-21	VN13801	600	890A	00-001	3214	6264	95%	626.4	0	0	321	626.4





ZONE-3, WARD-Dundaheada(27)

Sr. No	Mohalla_Name	Govt_Plot Id	Owner_Name	Father_Name & Husband_Name	Road Name	Mobile Number	Occupancy Status	Plot Area	Total Area On Ground	Total Rented Residential Builtup Area	Total Self Residential Builtup Area	House Type	Road Width	Construction Year	House Number	House Category	Rate Multiplier	Construction Status	Survey Start Date	Old Property Tax Id	Total Builtup Area	Gis Map Parcel Id	Property Label	Old Arv	New Arv	Arv Difference	Property Tax(10%)	Water Tax	Sewerage Tax	Old Tax	New Tax
13022	Shanti Nagar	KH. 154/2	Puspa Jha	Ishwar Nath Jha	New Shanti Nagar Vijay Nagar Dun	9910161596	Self Occupied	450	450	0	900	Pakka	Below 12	2000	KH. 154/2	Residential		Constructed	2021-12-22	N/A	900	891A	00-001	-	9396	0%	939.6	0	0	-	939.6
13023	Shanti Nagar	N/A	Devender Singh	jairam	New Shanti Nagar Vijay Nagar Dun		Self Occupied	500	500	0	1000	Pakka	Below 12	2005	144	Residential		Constructed	2021-12-22	VN13680	1000	892A	00-001	1094	10440	854%	1044	0	0	109	1044
13024	Shanti Nagar	555	Harprasad	RA MJI LAL	New Shanti Nagar Vijay Nagar Dun	9210744739	Self Occupied	900	900	0	1750	Pakka	Below 12	2000	555	Mix	5	Constructed	2021-12-22	N/A	1800	899A	00-001	-	21774	0%	2177.4	0	0	-	2177.4





ZONE-3, WARD-Dundaheada(27)

Sr. No	Mohalla_Name	Govt_Plot_Id	Owner_Name	Father_Name & Husband_Name	Road_Name	Mobile_Number	Occupancy_Status	Plot_Area	Total_Area_On_Ground_Floor	Total_Rented_Residential_Builtup_Area	Total_Self_Residential_Builtup_Area	House_Type	Road_Width	Construction_Year	House_Number	House_Category	Rate_Multiplier	Construction_Status	Survey_Start_Date	Old_Property_Tax_Id	Total_Builtup_Area	Gis_Map_Parcels_Id	Property_Label	Old_Arv	New_Arv	Arv_Difference	Property_Tax(10%)	Water_Tax	Sewerage_Tax	Old_Tax	New_Tax
13025	Shanti Nagar	231	Satyawati	Raj Kumar	New Shanti Nagar Vijay Nagar Dundaheada	9717357572	Self Occupied	900	900	0	900	Pakka	Below 12	2000	231	Residential		Constructed	2021-12-22	N/A	900	910A	00-001	-	9396	0%	939.6	0	0	-	939.6
13026	Shanti Nagar	154/2	Jaiyanti Prasad And Vishnu And Prabhudyal	RAGHU NATH Vishnu	New Shanti Nagar Vijay Nagar Dundaheada Ghaziabad	9911350558	Self Occupied	450	450	0	900	Pakka	Below 12	2010	154/2	Residential		Constructed	2021-12-22	N/A	900	912A	00-001	-	9396	0%	939.6	0	0	-	939.6





ZONE-3, WARD-Dundaheada(27)

Sr. No	Mohalla_Name	Govt_Plot Id	Owner_Name	Father_Name & Husband_Name	Road Name	Mobile Number	Occupancy Status	Plot Area	Total Area On Ground Floor	Total Rented Residential Builtup Area	Total Self Residential Builtup Area	House Type	Road Width	Construction Year	House Number	House Category	Rate Multiplier	Construction Status	Survey Start Date	Old Property Tax Id	Total Built Up Area	Gis_Map_Parcels_Id	Property Label	Old Arv	New Arv	Arv_Difference	Property Tax(10%)	Water Tax	Sewerage Tax	Old Tax	New Tax
13027	Shanti Nagar	N/A	Rajni Sharma	Chandra Prakash Sharma	New Shanti Nagar Vijay Nagar Dundaheada	9213714679	Self Occupied	650	650	0	1250	Pakka	Below 12	2005	N/A	Mix	5	Constructed	2021-12-22	N/A	1300	921A	00-001	-	16554	0%	1655.4	0	0	-	1655.4
13028	Shanti Nagar	Near-152/2	N/A		New Shanti Nagar Vijay Nagar Dun		Self Occupied	450	450	0	450	Pakka	Below 12	2000	Near-152/2	Residential		Constructed	2021-12-22	N/A	450	921B	00-001	-	4698	0%	469.8	0	0	-	469.8
13029	Shanti Nagar	Near-154	Rajni Kant	Jaypal Singh	New Shanti Nagar Vijay Nagar Dun		Self Occupied	900	900	0	900	Pakka	Below 12	2000	Near-154	Residential		Constructed	2021-12-22	N/A	900	944A	00-001	-	9396	0%	939.6	0	0	-	939.6





ZONE-3, WARD-Dundaheada(27)

Sr. No	Mohalla_Nam e	Govt_Plot Id	Owner_Nam e	Fath er_Nam e & Hus band_Nam e	Road Nam e	Mobile_Nu mber	Occ upancy_Stat us	Plot_Are a	Total_Are a_On_G round_Floor	Total_Rented_Resid ential_Builtup_Are a	Total_Self_Resid ential_Built up_Are a	Hou se_Typ e	Roa d_Wid th	Constru ction_Y ear	House _Numb er	Hou se_Cat egor y	Rat e_Multipl ier	Con stru ction_Stat us	Surv ey_Star t_D ate	Old_Pr ope rty_Tax _Id	Total_Built_ Up_Are a	Gis_Ma p_Parc el_Id	Prop erty_Lab el	Old_Ar v	New_Arv	Arv_Diff erence	Property Tax(10%)	Wat er_T ax	Sew erag e_T ax	Old_T ax	New_T ax
13030	Shanti Nagar	N/A	Jugal Kishore	vishambar Dayal	New Shanti Nagar Vijay Nagar Dun		Rented	500	500	500	0	Pakka	Below12	2005	N/A	Residential		Constructed	2021-12-22	N/A	500	948A	00-001	-	5872.5	0%	587.25	0	0	-	587.25
13031	Shanti Nagar	N/A	N/A		New Shanti Nagar Vijay Nagar Dun		Self Occupied	400	0	0	0	VacantLand	Below12	0	N/A	Residential		Not Constructed	2021-12-22	N/A	0	961B	00-001	-	1392	0%	139.2	0	0	-	139.2
13032	Shanti Nagar	N/A	Mee nu	Sanjay Saraswat	New Shanti Nagar Vijay Nagar Dun	9810836420	Rented	400	400	800	0	Pakka	Below12	2019	N/A	Residential		Constructed	2021-12-22	N/A	800	962A	00-001	-	10440	0%	1044	0	0	-	1044





ZONE-3, WARD-Dundaheada(27)

Sr. No	Mohalla_Name	Govt_Plot Id	Owner_Name	Father_Name & Husband_Name	Road Name	Mobile_Number	Occupancy_Status	Plot_Area	Total_Area_On_Ground_Floor	Total_Rented_Residential_Builtup_Area	Total_Self_Residential_Builtup_Area	House_Type	Road_Width	Construction_Year	House_Number	House_Category	Rate_Multiplier	Construction_Status	Survey_Start_Date	Old_Property_Tax_Id	Total_Builtup_Area	Gis_Map_Parcels_Id	Property_Label	Old_Arv	New_Arv	Arv_Difference	Property_Tax(10%)	Water_Tax	Sewerage_Tax	Old_Tax	New_Tax
13033	Shanti Nagar	N/A	N/A		New Shanti Nagar Vijay Nagar Dun		Self Occupied	400	0	0	0	Vacant Land	Below 12	0	N/A	Residential		Not Constructed	2021-12-22	N/A	0	967A	00-001	-	1392	0%	139.2	0	0	-	139.2
13034	Shanti Nagar	108	Rajeswari	Girendra Kashyap	New Shanti Nagar Vijay Nagar Dun	9582088199	Self Occupied	450	450	0	450	Pakka	Below 12	2019	108	Residential		Constructed	2021-12-22	N/A	450	967B	00-001	-	4698	0%	469.8	0	0	-	469.8
13035	Shanti Nagar	N/A	Rajiv Kumar	Amarsingh	New Shanti Nagar Vijay Nagar Dun	9818127380	Self Occupied	500	500	0	1000	Pakka	Below 12	2010	N/A	Residential		Constructed	2021-12-23	N/A	1000	977A	00-001	-	10440	0%	1044	0	0	-	1044





ZONE-3, WARD-Dundaheada(27)

Sr. No	Mohalla_Name	Govt_Plot_Id	Owner_Name	Father_Name & Husband_Name	Road_Name	Mobile_Number	Occupancy_Status	Plot_Area	Total_Area_On_Ground_Floor	Total_Rented_Residential_Builtup_Area	Total_Self_Residential_Builtup_Area	House_Type	Road_Width	Construction_Year	House_Number	House_Category	Rate_Multiplier	Construction_Status	Survey_Start_Date	Old_Property_Tax_Id	Total_Builtup_Area	Gis_Map_Parcel_Id	Property_Label	Old_Arv	New_Arv	Arv_Difference	Property_Tax(10%)	Water_Tax	Sewerage_Tax	Old_Tax	New_Tax
13036	Shanti Nagar	Near-629	Lokesh Kumar		New Shanti Nagar Vijay Nagar Dun		Rented	1200	1200	1200	0	Pakka	Below12	2000	Near-629	Residential		Constructed	2021-12-23	N/A	1200	977B	00-001	-	12528	0%	1252.8	0	0	-	1252.8
13037	Shanti Nagar	N/A	Dalbir Singh		New Shanti Nagar Vijay Nagar Dun		Rented	500	500	1500	0	Pakka	Below12	2005	N/A	Residential		Constructed	2021-12-23	N/A	1500	980A	00-001	-	17617.5	0%	1761.75	0	0	-	1761.8